URS

January 31, 2014

Mr. Steven F. Nightingale, P.E.
Manager, Permit Section
Illinois Environmental Protection Agency
Bureau of Land
1021 North Grand Avenue East
Springfield, Illinois 62794

Subject: **Soil Vapor Sampling and SVE Monitoring Report – 4th Quarter 2013**
Roxana, Illinois
1191150002 – Madison County
Equilon Enterprises LLC d/b/a Shell Oil Products US
Log No. B-43R

Dear Mr. Nightingale:

On behalf of Shell Oil Products US, URS Corporation is submitting the enclosed report for your review. This report includes information required by Condition 3 of Illinois Environmental Protection Agency's (IEPA) letter dated August 5, 2010, and Condition 13 of IEPA's letter dated September 13, 2012.

If you have any questions during your review, please contact Kevin Dyer, SOPUS Senior Principal Program Manager, at kevin.dyer@shell.com (618/288-7237), or me at robert.mooshegian@urs.com (314/743-4106).

Sincerely,
URS Corporation, on behalf of Shell Oil Products US

Michael Currier
Environmental Scientist

Nick Eldred
Senior Project Manager

Enclosures: RCRA Corrective Action Certification and Report (original plus 2 copies)

Cc: Kevin Dyer, SOPUS
Village of Roxana (Repository)
Eric Petersen, Phillips 66
Jim Moore, IEPA, Springfield
Repository - Roxana Public Library
Gina Search – IEPA, Collinsville

1001 Highland Plaza Drive West, Suite 300
St. Louis, MO 63110
Phone: 314.429.0100
Fax: 314.429.0462

Illinois Environmental Protection Agency

Bureau of Land • 1021 North Grand Avenue East • P.O. Box 19276 • Springfield • Illinois • 62794-9276

ILLINOIS EPA RCRA CORRECTIVE ACTION CERTIFICATION

This certification must accompany any document submitted to Illinois EPA in accordance with the corrective action requirements set forth in a facility's RCRA permit. The original and two copies of all documents submitted must be provided.

1.0 Facility Identification

Name _____ County _____

Street Address _____ Site No. (IEPA) _____

City _____ Site No. (USEPA) _____

2.0 Owner Information

Name _____

Mail Address _____

City _____

State _____ Zip Code _____

Contact Name _____

Contact Title _____

Phone _____

3.0 Operator Information

Name _____

Mail Address _____

City _____

State _____ Zip Code _____

Contact Name _____

Contact Title _____

Phone _____

4.0 Type of Submission (check applicable item and provide requested information, as applicable)

☐ RFI Phase I Workplan/Report

☐ RFI Phase II Workplan/Report

☐ CMP Report;

☐ Other (describe): _____

IEPA Permit Log No. _____

Date of Last IEPA Letter on Project _____

Log No. of Last IEPA Letter on Project _____

Does this submittal include groundwater information: ☐ Yes ☐ No

Date of Submittal _____

5.0 Description of Submittal: (briefly describe what is being submitted and its purpose)

_____

_____

6.0 Documents Submitted (identify all documents in submittal, including cover letter; give dates of all documents)

_____

_____

7.0 Certification Statement

(This statement is part of the overall certification being provided by the owner/operator, professional and laboratory in Items 7.1, 7.2 and 7.3 below). The activities described in the subject submittals have been carried out in accordance with procedures approved by Illinois EPA. I certify under penalty of law that this document and all attachments were prepared under my direction or supervision in accordance with a system designed to assure that qualified personnel properly gather and evaluate the information submitted. Based on my inquiry of the person or persons who manage the system, or those persons directly responsible for gathering the information, the information submitted is, to the best of my knowledge and belief, true, accurate, and complete. I am aware that there are significant penalties for submitting false information, including the possibility of fine and imprisonment for knowing violations.

7.1 Owner/Operator Certification

(Must be completed for all submittals. Certification and signature requirements are set forth in 35 IAC 702.126.) All submittals pertaining to the corrective action requirements set forth in a RCRA Permit must be signed by the person designated below (or by a duly authorized representative of that person):

1. For a Corporation, by a principal executive officer of at least the level of vice president.
2. For a Partnership or Sole Proprietorship, by a general partner or the proprietor, respectively.
3. For a Governmental Entity, by either a principal executive officer or a ranking elected official.

A person is a duly authorized representative only if:

1. the authorization is made in writing by a person described above; and
2. the written authorization is provided with this submittal (a copy of a previously submitted authorization can be used).

Owner Signature: _____ Date: _____

Title: _____

Operator Signature: Duane Eklund Date: 01/28/14

Title: Principal Program Manager

7.2 Professional Certification (if necessary)

Work carried out in this submittal or the regulations may also be subject to other laws governing professional services, such as the Illinois Professional Land Surveyor Act of 1989, the Professional Engineering Practice Act of 1989, the Professional Geologist Licensing Act, and the Structural Engineering Licensing Act of 1989. No one is relieved from compliance with these laws and the regulations adopted pursuant to these laws. All work that falls within the scope and definitions of these laws must be performed in compliance with them. The Illinois EPA may refer any discovered violation of these laws to the appropriate regulating authority.

Any person who knowingly makes a false, fictitious, or fraudulent material statement, orally or in writing, to the Illinois EPA commits a Class 4 felony. A second or subsequent offense after conviction is a Class 3 felony. (415 ILCS 5/44 (h))

Professional's Signature: Robert Bell Date: 1/30/14

Professional's Name Robert Billman

Address 1001 Highlands Plaza Drive West

City St Louis

State Mo Zip Code 63110

Phone 314-429-0100

Professional's Seal:

7.3 Laboratory Certification (if necessary)

The sample collection, handling, preservation, preparation and analysis efforts for which this laboratory was responsible were carried out in accordance with procedures approved by Illinois EPA.

Name of Laboratory Eurofins Air Toxics, Inc.

Signature of Laboratory Responsible Officer Date: 1-27-14

Mailing Address of Laboratory

Address 180 Blue Ravine Rd Suite B

City Folsom

State CA Zip Code 95630

Heidi Hayes, Technical Director
Name and Title of Laboratory Responsible Officer

REPORT

SOIL VAPOR SAMPLING AND SVE MONITORING– 4TH QUARTER 2013

Roxana, Illinois

Prepared for:

Shell Oil Products US
17 Junction Drive
PMB#399
Glen Carbon, Illinois 62034

January 2014

URS Corporation
1001 Highlands Plaza Drive West, Suite 300
St. Louis, MO 63110
(314) 429-0100
Project 21562850

TABLE OF CONTENTS

VOLUME I

SECTION 1 INTRODUCTION 1-1

SECTION 2 DESCRIPTION OF SUBSURFACE CONDITIONS 2-1
2.1 Geology 2-1
2.2 Hydrogeology 2-2

SECTION 3 SOIL VAPOR SAMPLING AND ANALYTICAL PROCEDURES 3-1
3.1 Vapor Monitoring Port Sampling 3-1
3.2 Health & Safety, Decontamination and Investigation Derived Waste . 3-5
3.3 Sample Handling and Laboratory Testing 3-6
3.4 Data Quality Review and Data Management 3-7

SECTION 4 SOIL VAPOR SAMPLING RESULTS 4-1
4.1 Data Quality Review Results 4-1
4.2 Soil Vapor Analytical Results 4-1
4.3 Conceptual Site Model 4-3

SECTION 5 SOIL VAPOR EXTRACTION SYSTEM MONITORING 5-1
5.1 SVE System Operations 5-1
5.2 SVE Maintenance Activities and Modifications 5-3
5.3 SVE System Monitoring Results 5-4
5.4 SVE System Operation Evaluation 5-5
5.5 SVE System Modification Recommendations 5-8

SECTION 6 CONCLUSIONS 6-1

SECTION 7 REFERENCES 7-1

List of Tables

Table 1 Cumulative Groundwater Monitoring Well Gauging Results
Table 2 Soil VMP Depths
Table 3 Soil Vapor Sampling – Tedlar Sampling Data
Table 4 Soil Vapor Screening Criteria

TABLE OF CONTENTS

VOLUME II

List of Tables Continued

Table 5 Cumulative Summary of Soil Vapor Analytical Detections and Screening Results: Village - VOCs

VOLUME III

Table 6 Cumulative Summary of Soil Vapor Analytical Detections and Screening Results: Public Works Yard and WRR - VOCs

VOLUME IV

Table 7 Cumulative Summary of Soil Vapor Analytical Results - Natural Gases
Table 8 SVE System Monthly Monitoring – SVE Sampling Data
Table 9 SVE System Monthly Monitoring – VMP Sampling Data
Table 10 SVE System Header and Exhaust Analytical Data

List of Figures

Figure 1 4Q13 Investigation Area Location Map
Figure 2 4Q13 Vapor Monitoring Point Sampling Locations
Figure 3 4Q13 Groundwater Contours
Figure 4 4Q13 Vapor Port Screen Comparison to Groundwater Elevations
Figure 5 4Q13 Summary of Benzene Soil Vapor Analytical Results-Village of Roxana
Figure 6 4Q13 Summary of Benzene Soil Vapor Analytical Results-Roxana Public Works Yard Area
Figure 7 4Q13 Summary of Benzene Soil Vapor Analytical Results-WRR
Figure 8 4Q13 Cross-Section with Benzene Soil Vapor Analytical Results-Chaffer Street
Figure 9 4Q13 Benzene Soil Vapor Distribution-5 ft bgs
Figure 10 4Q13 Benzene Soil Vapor Distribution-10 ft bgs
Figure 11 4Q13 Benzene Soil Vapor Distribution-25 ft bgs
Figure 12 4Q13 Dissolved Phase Benzene Concentrations in Groundwater
Figure 13 4Q13 Thickness of LNAPL – West Fenceline
Figure 14 4Q13 SVE System Layout

List of Appendices

Appendix A SVE System Leg Flow Rates
Appendix B Total Header Hydrocarbon Concentrations
Appendix C SVE System Flow Rates
Appendix D Summary of Soil Analytical Detections and Screening Results: VMPs 57-61

Shell Oil Products US (SOPUS) has been conducting a subsurface investigation in the Village of Roxana in the area generally bounded by the alley north of East First Street, the Roxana Public Works Yard, Illinois Route 111 and the property boundary (a/k/a West Fenceline) of the WRB Refining, LP (WRB)[1] Wood River Refinery (WRR) (**Figure 1**). Additional investigation has been conducted inside the WRR; this work was conducted in cooperation with WRB/Phillips 66 (P66)[2]. For the purposes of presentation in this report only, the combined area is collectively referred to as the "Investigation Area." The Investigation Area includes a portion of a residential area in the Village of Roxana, Roxana Public Works Yard, and the adjoining portions of the WRR. For the purposes of this report, the term "Village" is used to denote the residential area generally bounded by the alley north of East 1st Street (north), 8th Street (south), Chaffer Street (east) and Illinois Route 111 (South Central Avenue) (west).

SOPUS has been investigating and delineating soil vapor in the Investigation Area through the installation, development, and sampling of vapor monitoring ports (VMPs). Vapor monitoring locations (VMP-1 through VMP-16) were installed based on a work plan submitted to the Illinois Environmental Protection Agency (IEPA) on behalf of SOPUS on January 21, 2009. IEPA approved the work plan with conditions on May 12, 2009 (IEPA, 2009). The results of the vapor investigation and delineation efforts were presented in the *Dissolved Phase Groundwater Investigation and P-60 Free Phase Product Delineation Report*, dated February 18, 2010 (URS, 2010a). Based on recommendations contained in that report, an additional four vapor monitoring ports were installed, developed, and sampled at one existing (VMP-3) and three new vapor monitoring locations (VMP-17 through VMP-19) in the Spring/Summer 2010, with results presented in the *Addendum to February 2010 Report – Supplemental Investigation Activities*, dated September 20, 2010 (URS, 2010b).

IEPA provided comments to the February 18, 2010 report in a letter to SOPUS dated August 5, 2010 (IEPA, 2010). In particular, Comment Number 3 required quarterly soil vapor sampling and reporting, and Comment Number 2 described the need to further delineate the extent of soil vapors beneath the area. Six VMPs (VMP-20 through VMP-25) were installed and added to the quarterly sampling program beginning with 1st Quarter 2011 (1Q11).

IEPA provided further comments in a March 16, 2011 letter (IEPA, 2011) to SOPUS approving the *Soil Vapor Extraction (SVE) Pilot Test Workplan*. In particular, Comment Number 2

[1] WRB, formed January 1, 2007, is a 50/50 joint venture between ConocoPhillips (COP) and EnCana US Refineries, LLC (now known as Cenovus Energy, Inc.).

[2] ConocoPhillips Company announced the separation of the Refining and Marketing business from the Exploration & Production business on July 14, 2011. The separation included an ownership change as well as a name change that became effective May 1, 2012. Phillips 66 is now the operator of the WRB WRR.

required that quarterly soil vapor sampling continue at the 25 VMP locations, and Comment Number 9 requested an updated report, including a discussion of the geology, extent of groundwater impact, and distribution of impacted soil vapor. These items/comments were included in the 1Q11 Soil Vapor Report (URS, 2011a), and have been updated for this report.

As a result of a meeting between SOPUS and the IEPA on February 8, 2012, the quarterly soil vapor sampling program was expanded to include six additional soil VMPs (VMP-31, VMP-32, and VMP-42 through VMP-45). VMP-31 and VMP-32 were installed in 2nd Quarter 2011 (2Q11) to monitor soil vapor during operation of the Internal Combustion Engines (ICE) located near 4th and Chaffer Street. VMP-42 through VMP-45 were installed during the 3rd Quarter 2011 (3Q11) and 4th Quarter 2011 (4Q11) in conjunction with the SVE System installation to monitor soil vapor concentrations. Monitoring of these VMPs commenced with the 2nd Quarter 2012 (2Q12) sampling event.

Based on the September 13, 2012 letter (IEPA, 2012), VMP-29, VMP-30, and VMP-41 located within the Roxana Public Works yard were added to the quarterly sampling program during 3Q12. Additional VMPs (VMP-47 through VMP-55) were installed during the 4th Quarter 2012 (4Q12) in the Village. Monitoring of these VMPs commenced in the 1st Quarter 2013 (1Q13) sampling event. The locations of these VMPs in the soil vapor sampling network are presented on **Figure 2**.

In the September 13, 2012 letter, IEPA also requested development of a quarterly report documenting the results of monitoring and remedial efforts associated with operating the SVE system. These results have been added to the subject report.

Based on email correspondence with the IEPA on August 2, 2013, the subject reports no longer include copies of the laboratory analytical reports (previously included in appendices). The laboratory reports will continue to be retained in the project files.

This section summarizes the current understanding of the Investigation Area geology and hydrogeology.

2.1 GEOLOGY

The Investigation Area is located approximately 1.5 miles east of the Mississippi River within the American Bottoms floodplain. The surface topography is generally flat; however, it slopes downward to the west-southwest in the southwestern portion of the Village, with a total drop in elevation of approximately 15 feet across the area.

The ground surface in the Village within the Investigation Area, where not developed with structures, is primarily grass covered with paved (i.e. chip and seal, asphalt, etc.) alleys and streets. Beneath any man-made fill material, the subsurface conditions generally consist of silty clay underlain by sands to the depths investigated.

Subsurface stratigraphy within the Investigation Area generally consists of the following materials, from the ground surface down:

- Fill - (mainly clay, some gravel and cinders, etc.) Extends from the surface to approximately six feet below ground surface (bgs).
- Clay/Silt - Primarily silty clay. Where present, the clay generally extends from the base of the fill to approximately 12 feet bgs.
- Sand - Consisting primarily of fine to medium grained (which coarsens with depth) sand with some silt and clay, especially at the shallower depths. The sand begins at the base of the clay (or base of the fill if the clay is not present) and extends to the total depth of the borings.

Discontinuous lower permeability lenses of clay with some silt and sand are occasionally present. These lenses vary in thickness from 1 inch to a few feet and do not appear to be laterally (or vertically) extensive.

Cross-sections depicting the underlying geology were previously presented in the *Dissolved Phase Groundwater Investigation and P-60 Free Phase Product Delineation Report,* dated February 18, 2010 (URS, 2010a). These cross-sections were developed based on information provided on cone penetration test (CPT) logs and soil boring logs. A modified cross-section presenting analytical data is discussed in **Section 4.3** of this report.

2.2 HYDROGEOLOGY

Groundwater in the sand underlying the Investigation Area is the primary source for large volume water production in the area (e.g., industrial and municipal supply). Prior to development in the area, the natural movement of groundwater was toward the west (toward the Mississippi River). Since development in the area, groundwater pumping has altered the groundwater flow in the area to flow toward nearby pumping wells (e.g. WRR, BP, etc.).

The water table encountered during 4Q13 was at a depth of approximately 26 to 51 feet bgs (approximate elevation 401 to 404 feet above sea level). The variation in depth of groundwater from the ground surface is partially due to a change in surface elevation across the study area. As a result, there is generally a 15 to 30 foot thick vadose (unsaturated) zone in the sand. Groundwater gauging data from 4Q13 indicates that the groundwater has dropped about a foot or less along the WRR West Fenceline since 3Q13. Water level measurements collected during the 4Q13 groundwater gauging event and historical water level measurements collected over the past three years are provided in **Table 1**. Depth to product (if present) and depth to water were noted in electronic format using Panasonic Toughbook® technology (Toughbook®) and on groundwater field gauging sheets.

There are discontinuous low permeability clay lenses above the water table (approximately 20 feet bgs) mixed with silt and sand. These clay lenses are isolated and limited in occurrence. There are additional discontinuous clay lenses at a depth of approximately 40 to 45 feet bgs localized in the area of East 3rd Street and Chaffer Street. These may be above or below the water table depending on groundwater conditions. As a result, the groundwater contours displayed on **Figures 3 and 4** show a slight mounding in this area.

The potentiometric surface observed during the 4Q13 comprehensive groundwater monitoring well gauging[3] (**Figure 3**) illustrates groundwater flow within the Village and WRR. **Figure 4** provides the groundwater potentiometric surface for the Investigation Area in 4Q13.

[3] 4Q13 groundwater gauging performed October 1-4, 2013.

The 4Q13 soil vapor sampling event was performed in accordance with applicable URS site-specific Standard Operating Procedures (SOPs) that incorporate previous IEPA comments, conditions, and/or modifications. The 4Q13 VMP sampling event was conducted October 18 through December 20, 2013.

3.1 VAPOR MONITORING PORT SAMPLING

The soil vapor sampling network currently consists of 61 VMP locations (**Figure 2**), of which 43 locations are currently being utilized for quarterly sampling. VMPs are generally screened at four depths[4] at each location. The individual VMPs are labeled and color-coded in the field from shallow to deep by using the color scheme of yellow (1st interval), blue (2nd interval), green (3rd interval), and red (4th interval). Additional VMPs installed as part of a supplemental sampling event in 2nd Quarter 2010 (2Q10) are color-coded white (10-foot depth). Vapor ports installed during 3Q11 and 4Q11 do not have the shallow (5-foot depth) port included, and begin with the blue interval port. Soil VMP depths are provided in **Table 2**.

VMP Sampling

VMP sampling activities were attempted at each designated location within the Investigation Area. The sampling was performed in accordance with SOP No. 44R – Soil Vapor Purging and Sampling and ASTM D-7663-12.

Prior to VMP sampling, an initial stainless-steel canister vacuum check was performed. A designated pressure gauge provided by the laboratory was attached to the stainless-steel canister inlet, and the stainless-steel canister valve was opened completely. The pressure gauge reading was recorded as "Initial Vacuum Reading" on the stainless-steel canister tag and the field form. This ensured that the canister showed a vacuum of approximately 26 to 30 inches of mercury (Hg). If the canister displayed an initial vacuum of less than 26 inches of Hg, the canister was set aside and returned to the laboratory.

In addition, each flow controller was subjected to an isolated vacuum check to ensure that connectors did not leak. This was conducted by attaching a plug to one end of the flow controller and a barbed connector to the other. A 15 mL hand pump with a vacuum gauge was then attached to the barb. The hand pump evacuated the air inside the flow controller until a vacuum of at least 10 inches Hg was achieved. If the vacuum change over five minutes was equal to or less than 0.5 inches of Hg, the controller was considered acceptable for sampling use.

[4] With the exception of single shallow ports at VMP-17, 18, 19, three ports at VMP 41 through VMP 45, and five ports at VMP-3.

The following steps were used to collect each VMP sample:

- Upon arrival at a sampling location, the sampling crew would open the vapor port vault to visually check integrity of each individual soil VMP. This included checking that each port was closed with either a Swagelok® stainless-steel reducer and plug or a 4-way stopcock in place, and each VMP was properly labeled to identify the proper depth.
- The sample train was set up as shown in the photo below. After removing the stainless steel reducer or 4-way stopcock, a hose barb connector on the sample train was connected directly to the monitoring port using compression ferrule connections. A flow controller, provided by the laboratory, was then connected to the stainless-steel canister inlet. Flow controllers were not reused during the sampling event. Each flow controller is pre-set by the laboratory to collect the sample over a half-hour period. For a 1-Liter stainless-steel canister, one half-hour is a standard collection time (~28 ml/min). Once the sample train was assembled, a vacuum leak check was performed in accordance with SOP No. 44R – Soil Vapor Purging and Sampling.
- An enclosure was then placed over the VMP and assembled sample train as shown in the photo below. The enclosure has openings for:
  - The introduction of tracer gas (i.e., helium);
  - Pressure relief to the atmosphere and access for a tracer gas monitoring device;
  - Tygon® tubing to connect to the peristaltic pump for Valve #1 (out) and Valve #2 (out and in).

- The enclosure has sufficient glove access to open or close all valves within. The enclosure was sealed to the ground at each location with a hydrated bentonite seal.
- Helium gas was introduced into the enclosure until the atmosphere reached a concentration of approximately 50% helium; the regulator on the helium tank was manually controlled to maintain that range.
- Three well volumes were purged from each VMP prior to sampling using a 15 mL hand pump[5]. If the pump gauge held a vacuum, the VMP was presumed to be saturated with water and no sample was collected. VMP water saturation was compared against the groundwater measurements from the initial gauging event for confirmation.
- After purging was completed a Tedlar bag sample was collected using a peristaltic pump. A Dielectric Technologies MGD-2002 field analyzer was then used to detect possible helium within the Tedlar bag sample. This check verifies the vacuum check for the sample train and integrity of the sample port. If the helium reading was $\geq$10% concentration of the helium in the enclosure, the Tedlar bag sample was additionally analyzed using a Landtec landfill gas detector to obtain a direct methane reading. The presence of methane can cause a false positive helium reading on the MGD-2002 field analyzer.
- Once the initial helium leak check was completed, the stainless-steel canister valve was opened to collect a sample for approximately 30 minutes or until a vacuum gauge reading of 5 inches Hg was observed. After sample completion, the stainless-steel canister valve was closed (isolating it from the sample train) and soil vapor was bypassed to the second Tedlar bag sample.
- A second Tedlar bag was filled following the completion of the stainless-steel canister sampling. Soil vapor readings were taken from the Tedlar bag sample for total volatile organics with a photoionization detector (PID) and a Thermo Scientific TVA 1000 Vapor Analyzer - Flame Ionization Detector (FID); and for carbon dioxide ($CO_{2)}$, methane (CH_4), lower explosive limit (LEL), and oxygen (O_2) with a Landtec GEM 2000 landfill gas meter. Readings were also obtained and recorded for helium with a MGD-2002 field analyzer. This check was used to verify the sample train integrity during and at the completion of sampling.

[5] The purge volume was calculated using the following assumptions: vapor port tubing (1/8-in diameter): 2.41 ml/foot (single volume) and sample train assembly (1/4-in diameter): 9.65 mL/foot (single volume).

- At the completion of sampling, the stainless-steel canister and flow controller were removed and separated from the sample train and a final vacuum reading was taken with a designated pressure gauge provided by the laboratory. The stainless-steel canisters were then maintained in a safe location to minimize temperature change and protect from damage prior to shipping.
- At the completion of sampling, either the VMP plug was reinstalled or the 4-way stopcock was closed to maintain port integrity.
- Field data pertaining to canister identification data (ID), start and finish time, initial and final vacuum readings, purge volumes, and leak checks for each VMP was recorded electronically using a Toughbook® in a Soil Vapor Sampling – Canister Sampling Data database. Data from portable field analyzers, such as, a PID, a FID, a landfill gas meter, and a helium gas detector were recorded electronically in the field by using a Toughbook®.
- Field duplicates were collected by including an additional T-connection in the sample train and attaching a second stainless-steel canister with a separate flow controller. Both the original and duplicate samples were started at the same time.

Field measurements from this event and previous three years of consecutive quarterly events are presented on **Table 3.**

Additional Notes on VMP Sampling

Saturated VMP Screens **-** The groundwater monitoring well gauging results indicated that some of the VMP screens were submerged beneath the water table during 4Q13. However, purging was attempted at each of the ports with a 15 mL hand pump to verify the VMP screens were submerged.

A total of six 4th interval VMPs held a vacuum or produced water when purged with a 15 mL hand pump indicating the VMPs were most likely submerged beneath the water table. Three of the six 4th interval VMPs were located in the Public Works Yard Area. One 1st interval VMP and two 2nd interval VMPs were also found to be submerged. Three of the nine total submerged screens were present at VMP-55, which was sampled for the first time in 1Q13. Three attempts were made to develop VMP-55-5, VMP-55-10, and VMP-55-30; however, all ports remained submerged after each development attempt. All three ports remained submerged during the 4Q13 sampling event. VMPs that were submerged and could not be sampled during 4Q13 are identified on **Figures 5 and 6**.

Resamples – VMP-4-5 was resampled on December 3, 2013, after the initial sample was cancelled due to a laboratory contamination error. VMP 4-12 was resampled on December 3, 2013, after the initial sample collected yielded a significantly lower final vacuum at the laboratory when compared to the final vacuum recorded in the field. VMP-9-5 and VMP-9-11.5 were resampled on December 20, 2013, after the initial results at these locations indicated an anomalous chloroform result when compared to prior results from this location. Field screening data collected at VMP-9-5 and VMP-9-11.5 were consistent with the data collected during the respective resampling events. Data from the resample appears to be consistent with historic sampling data at VMP-9. The field data for resamples are provided on **Table 3**.

Helium Leaks – Sixteen VMPs failed to pass the helium leak check in the field when sampling was initially attempted. Sampling was reattempted at the following VMP locations: VMP-2-5, VMP-2-8.5, VMP-2-22, VMP-4-5, VMP-6-5, VMP-7-13.5, VMP-7-38, VMP-10-5, VMP-10-10, VMP-13-5, VMP-13-10.5, VMP-31-5, VMP-43-10, VMP-48-30, VMP-49-5, and VMP-49-20. Valid samples were subsequently obtained at all of these locations, except for VMP-2-5, VMP-2-8.5, VMP-6-5, and VMP-31-5 due to three consecutive helium leak check failures in the field. URS is currently evaluating the VMPs that failed three consecutive helium leak checks for potential maintenance. The field data for these samples are provided on **Table 3**.

VMP Installation – VMP-62, VMP-63, and VMP-64 were installed in the Village in December 2013. Sampling of these VMPs will commence during 1Q14, and installation details, boring logs, and sampling data will be included in the 1Q14 Soil Vapor Sampling and SVE Monitoring Report.

3.2 HEALTH & SAFETY, DECONTAMINATION, AND INVESTIGATION DERIVED WASTE

Health & Safety

The quarterly sampling activities were performed and governed by the *Roxana / Route 111, WRR, and Rand Avenue Investigation and Remediation Health and Safety Plan,* dated July 2013 (URS, 2013a), as prepared by URS.

Prior to beginning site work and at the start of work each day, a daily safety meeting was held. The purpose of this meeting was to discuss the day's planned activities and to address any potential health and safety concerns. As a part of the daily safety meeting, job safety analyses (JSAs) were reviewed to address task specific safety concerns.

URS field personnel primarily wore U.S. Environmental Protection Agency (USEPA) modified Level D personal protective equipment (PPE), which included hard hat, steel-toed boots, safety

glasses, etc. In addition, work within the WRR was performed wearing flame retardant clothing (FRCs) per WRR requirements (in areas where required).

A PID with a 10.6 electron volt (eV) probe, combustible gas indicator (CGI), UltraRAE with benzene specific measuring tubes, and individual hydrogen sulfide gas detectors (for locations inside WRR) were used as needed during the field activities to monitor air quality. Field instruments were calibrated prior to use each day in accordance with the manufacturer's specifications.

Decontamination

Field personnel and equipment underwent decontamination procedures to ensure the health and safety of those present, to maintain sample integrity, and to minimize cross-contamination. Non-disposable/reusable sampling equipment (e.g., compression fittings) was decontaminated prior to the collection of each analytical sample by spraying with Alconox or Liquinox and distilled water. For stainless steel vapor sampling equipment, a 15 mL hand pump was attached to the sampling apparatus and ambient air was pumped into the sampling apparatus to remove any internal dust particles or moisture. Personnel and small equipment decontamination was performed at the sample locations.

Investigation Derived Waste

Investigation derived waste (IDW) for this sampling event included PPE and expendable materials (e.g., gloves and tubing), which has a low probability of impact. The expendable materials were collected in trash bags and disposed with municipal waste.

3.3 SAMPLE HANDLING AND LABORATORY TESTING

Sample Handling

Stainless-steel canisters were labeled with a sample ID, site name, sampler initials, sample date and time, the parameters that were to be analyzed, and pre- and post- vacuum readings. After collection, the samples were logged on a chain-of-custody (COC) form and packaged in a UN-certified box to prevent damage during shipment. The samples were then delivered under the proper COC documentation to the laboratory. Due to the potential flammable nature of the vapor in the stainless-steel canisters, some soil vapor samples were shipped as hazardous materials according to applicable International Civil Aviation Organization (ICAO) regulations.

Laboratory Testing

Eurofins Air Toxics, Inc. (Eurofins) of Folsom, California conducted the laboratory testing and the following test methods were utilized during this scope of work:

- Volatile Organic Compounds (VOCs) via Modified USEPA Total Organic-15 (TO-15) (including butane and isopentane) for soil vapor, and
- Natural gases (defined for purposes of this report as oxygen, nitrogen, carbon monoxide, methane, carbon dioxide, ethane, and ethene) via Modified ASTM D-1946 + Helium for soil vapor.

URS worked with the laboratory to attain reporting limits for compounds that have screening criteria so that, to the extent possible, they were less than the screening criteria. In some cases, this necessitated reporting results between the method detection limit (MDL) and reporting limit (RL). Although results reported in this range are "J"-flagged as estimated, these data may be beneficial in cases where analytes would otherwise be reported as non-detect at RLs above screening levels. The laboratory provided URS with a list of their "base" RL capability for target analytes. Sample RLs are a product of base RL, pressurization dilution factor, and analytical dilution factor. Thus the sample RL will increase with increases in dilution factor. Results that were reported below the RLs but above the MDL were "J"-flagged as estimated concentrations by the laboratory.

3.4 DATA QUALITY REVIEW AND DATA MANAGEMENT

Laboratory data were provided in electronic form, and analytical data were independently reviewed and qualified by URS. One hundred percent of the data were subjected to a data quality review (Level 3 review). Evaluation of the data followed procedures outlined in the USEPA National Functional Guidelines for Superfund Organic Methods Data Review (USEPA, 2008). Specific criteria reviewed included sample receipt condition and holding times, method blanks, surrogate spike recoveries, laboratory control samples, results reported from dilutions, and field duplicate results. The laboratory assigned data qualifiers on the basis of their quality control or to indicate sample analysis information (e.g., dilutions). Data qualifiers were also added by URS, as appropriate, and are included on the data tables and laboratory result pages. Laboratory reports are included in the project files.

The screening values used were presented in the IEPA's Tiered Approach to Corrective Action Objectives (TACO) Title 35 – Part 742; Appendix B, Table H: Tier 1 Soil Gas and Groundwater Remediation Objectives for the Indoor Inhalation Exposure Route – Diffusion and Advection for soil vapor effective July 15, 2013 and are shown on **Table 4.** Not all TO-15 Method constituents have TACO screening criteria.

Field data and documentation collected as part of this scope of work became part of the project file. URS maintains the files for the site and the database management system.

The following documentation was completed and supplements the COC records, excluding SVE system data which are described in **Section 5**:

- Field logbooks;
- Groundwater field gauging sheets;
- Soil vapor sample collection sheets;
- Field sample collection data via electronic Toughbook®; and
- Safety documentation

4.1 DATA QUALITY REVIEW RESULTS

A total of 148 investigative and 15 field duplicate samples were collected from VMPs for analysis of VOCs (TO-15 analytes) and natural gases. Compounds qualified by URS due to method blank contamination, field duplicate results, and quality control sample recoveries are specified in the data reviews, which are retained in the URS project file. Based on method blanks, laboratory control sample recoveries, results reported from dilutions, and field duplicate results, soil vapor results reported for the analyses performed were accepted for their intended use.

4.2 SOIL VAPOR ANALYTICAL RESULTS

The following TO-15 analytes were detected at concentrations at or above the reporting limit in soil vapor during the 4Q13 sampling event:

TO-15 Detections

Acetone	Isopropylbenzene (Cumene)
Benzene	Methyl tert Butyl Ether (MTBE)
Bromodichloromethane	n-Propylbenzene
Butane	2-Propanol
2-Butanone	Tetrachloroethene
Carbon disulfide	Tetrahydrofuran
Chloroform	Toluene
Cyclohexane	Trichloroethene
cis-1,2-Dichloroethene	Trichlorofluoromethane
Ethanol	1,2,4-Trimethylbenzene
Ethylbenzene	1,3,5-Trimethylbenzene
4-Ethyltoluene	2,2,4-Trimethylpentane
Heptane	m,p-Xylene
Hexane	o-Xylene
Isopentane	

All analytes detected at or above the reporting limit this quarter had been detected in previous quarters. Additionally, several compounds were detected at concentrations estimated below the reporting limit.

Cumulative tabular summaries of the analytical results for the Village are presented in **Table 5** and the Roxana Public Works Yard and WRR are presented in **Table 6.** Analytical results were compared to the previously mentioned screening values. Sample results from VMP-1 through VMP-9, VMP-18 through VMP-24, VMP-31, VMP-32, VMP-42 through VMP-45, and VMP-47 through 54 (located near residences in the Village) were compared against the residential screening criteria. Samples from VMP-10 through VMP-17, VMP-25, VMP-29, VMP-30,

VMP-41, and VMP-55 (located at or near the Public Works Yard or WRR) were compared against the industrial/commercial screening criteria. A cumulative tabular summary of the results for natural gases are presented in **Table 7.**

Benzene was selected as the key analyte to characterize soil vapor, in the paragraphs below.

Village

Detected concentrations of benzene from locations within the Village ranged from an estimated 0.00026 mg/m^3 (VMP-20-10) to 64 mg/m^3 (VMP-50-30). The results of screening for samples collected in the Village against the residential screening criterion indicate that four of the sample locations had at least one port with a benzene concentration above the residential screening criterion (0.37 mg/m^3) during this sampling event. The cumulative results for benzene in soil vapor for samples collected in the Village are depicted on **Figure 5**.

There was an exceedance of the residential screening criterion for chloroform at VMP-9-5 and at VMP-9-11.5 for the first time in 4Q13. However, a confirmation sample was taken at both of these locations, and the data from the confirmation sample appears more representative (below the screening criterion) and was used for certain figures in this report. Both sets of data are included in **Table 5**.

Roxana Public Works Yard Area

Benzene concentrations from locations within the Roxana Public Works Yard and the area along Illinois Route 111 ranged from an estimated 0.00062 mg/m^3 (VMP-41-20) to 230 mg/m^3 (VMP-14-29). Samples from at least one port at two of the locations within the Roxana Public Works Yard and Rand Avenue exceeded the commercial/industrial screening criterion (2.8 mg/m^3) for benzene. As indicated in **Section 3.1**, the 5ft, 10ft, and 30ft ports at VMP-55 could not be sampled due to water present. This VMP is in the Illinois Route 111 right-of-way, and water is present in the shallow fill. Attempts to sample these locations will continue during quarterly sampling events. The cumulative results for benzene in soil vapor for samples collected in the Roxana Public Works Yard are depicted on **Figure 6**.

WRR

Benzene concentrations from the locations sampled within the WRR ranged from an estimated 0.0024 mg/m^3 (VMP-12-5) to 390 mg/m^3 (VMP-12-39). Samples from at least one port at the two locations within the WRR exceeded the commercial/industrial screening criterion (2.8 mg/m^3) for benzene. The cumulative results for benzene in soil vapor for samples collected in the WRR are depicted on **Figure 7**.

Natural Gas Data

Natural gas data indicate that the concentration of methane increases from shallow to deep sample depths, but oxygen concentrations decrease from shallow to deep sample depths (methane and oxygen are generally inversely correlated in soil vapor). In general, the trend in oxygen levels in most VMPs has been upward since the SVE system has been operating. Higher oxygen levels (>5%) with lower methane levels indicate an environment capable of supporting aerobic biodegradation (Ririe et al., 1998). Oxygen levels appear to be increasing in VMPs closer to the SVE system (e.g. along Chaffer Street) in the Village. A summary of the natural gas results is presented in **Table 7.**

Soil Analytical Data

A summary of the analytical data collected from soil during the installation of VMPs 57 through 61 is presented in **Appendix D**.

4.3 Conceptual Site Model

Vapor Intrusion

The primary concern for shallow soil gas is the potential for intrusion through basement and/or building slabs. In September 2011, SOPUS began installation of a full scale SVE system to address the source of these vapors. The system became operational on January 31, 2012 following the completion of the 1Q12 sampling effort. The objective of the SVE system is to mitigate vapors along the West Fenceline of the WRR and in the vicinity of the Roxana Public Works Yard. Construction of the Roxana Public Works Yard portion of the SVE system was completed during 4Q12, and this portion became operational on December 3, 2012. Construction of the red line extension portion of the SVE system was completed during 4Q13, and this portion became operational on October 23, 2013. Refer to **Section 5.1** for further discussion on SVE system operation. **Figure 8** presents a cross-section along Chaffer Street with a vertical distribution of the benzene concentrations superimposed.

At most locations, oxygen is present in the shallow depths and little or no aromatic hydrocarbons (e.g., BTEX) are present. Carbon dioxide levels are relatively high throughout the soil column at many locations, which supports that degradation of petroleum hydrocarbons is occurring via aerobic biodegradation. There is up to 30 feet of open vadose zone which allows for biological degradation of constituents in soil vapor as they slowly diffuse upwards.

C Tech Development Corporation's Environmental Visualization System PRO, Version 9.52 (EVS-PRO) was used to model the estimated distribution of benzene in the soil vapor. **Figure 9,**

Figure 10, and **Figure 11** present a horizontal distribution of benzene at 5, 10, and 25 feet bgs, respectively.

Groundwater Monitoring Well Gauging and Sampling

The results for groundwater monitoring well gauging and sample are presented in the *Interim Groundwater Monitoring Program – 4th Quarter 2013* report (URS, 2013b). **Figure 12** presents the estimated distribution of dissolved phase benzene in the groundwater. Light non-aqueous phase liquids (LNAPL) thicknesses observed during the 4Q13 comprehensive monitoring well gauging is presented in **Table 1** and shown on **Figure 13**.

As requested in the September 13, 2012 letter (IEPA, 2012), this section addresses operation of the SVE system. As such, the discussion in this section will address operation of the SVE system during 4Q13.

As presented in the June 2011 *Conceptual/Final Design Report* (URS, 2011b), the May 2012 *SVE System Construction Completion Report* (URS, 2012), and the February 2013 *SVE System Construction Completion Report Addendum* (URS, 2013c), URS designed and constructed a SVE system along the West Fenceline and within the Public Works Yard. The SVE system was installed to reduce the potential for vapors from LNAPL and impacted soil and groundwater within WRR to migrate into the Village.

During the 3Q13, URS designed an extension to the northern-most extent of the West Fenceline portion of the SVE system. Five additional SVE wells, (SVE wells 37 through 41) and six additional VMPs (VMPs 56 through 61) were installed in August 2013 for extension of the red header line which was completed in October 2013. All newly installed SVEs were open and on-line by November 2013. Details associated with this system extension were documented in the *SVE System Construction Completion Report Addendum No. 2*, dated January 2014 (URS, 2014).

The SVE system consists of 39 SVE wells, 30 of which are located along the West Fenceline, three are located in the Village along East 4th Street west of Chaffer Avenue, and six are located in the Public Works Yard. The SVE wells are connected via 4-inch piping to vapor/liquid separators (VLS) and a rotary lobe positive displacement blower housed within a customized intermodal freight container ("conex"). Piping from the SVE wells feeds into the conex, where vapor moves through the VLS', before traveling through the blower and a baffle connected to a Regenerative Thermal Oxidizer (RTO). A second blower, located on the RTO side of the baffle, pushes the vapor into the RTO and adds fresh air to dilute the vapor stream as necessary.

5.1 SVE SYSTEM OPERATIONS

In 4Q13, the red line extension was incorporated into the SVE system. The SVE wells associated with the red line extension were brought on-line in a systematic order. SVE-37 was opened on October 23, 2013, SVE-41 was opened on October 24, 2013, SVE-40 was opened on October 29, 2013, SVE-39 was opened on November 4, 2013, and SVE-38 was opened on November 7, 2013. Following the opening of each of the newly installed SVE wells, monitoring activities were initiated, which included the collection of vacuum and vapor concentration readings from the newly installed and existing VMPs within close proximity to each respective SVE being brought on-line.

Additionally, three SVE wells in the area between 6th and 7th Streets and associated with the green line were closed during 4Q13 as part of an on-going effort to optimize the SVE system.

SVE locations with low vapor concentrations were chosen to be closed in an effort to increase vacuum at locations with higher vapor concentrations. SVE-17 was closed on October 17, 2013, SVE-18 was closed on October 15, 2013, and SVE-15 was closed on November 18, 2013. Following the closing of each SVE well, each SVE area was monitored for rebound for approximately one week utilizing nearby VMP points in the vicinity of the respective SVE well. In each case, rebound of soil vapor concentrations was not encountered and subsequent monitoring of the respective VMPs remains in the monthly monitoring program. SVE-13, SVE-14, SVE-16, and SVE-35 were partially closed as of 4Q13 and are scheduled to be closed in the future as part of the on-going effort to optimize the SVE system. SVE-28 was partially closed as of 4Q13 due to a submerged screen.

In 4Q13, system condensate was collected in both the PW and WFL ASTs. Approximately 2,950 gallons of condensate from the PW section was removed and transported to a waste reclamation facility. Approximately 460 gallons of condensate was removed from the WFL AST and disposed of at Site #9 within the WRR (for treatment in the NPDES-permitted WWTP).

5.2 SVE MAINTENANCE ACTIVITES AND MODIFICATIONS

URS personnel perform scheduled system maintenance as outlined in the manufacturers' suggested operations and maintenance (O&M) documents. The scheduled maintenance includes routine lubrication, inspection of belts, oil levels, and emergency stops, along with water levels and associated switches with the vapor liquid separators (VLSs). Timing and frequency of maintenance activities is dependent on the specific item. Checking and cleaning of filters and components exposed to dirt and/or the elements were performed as part of a routine weekly inspection. System SVE wells and associated vault inspections were also conducted on a weekly basis. Due to increased debris observed in the VLS filters, likely due to the increased vacuum applied to the system as the annual dilution valve is closed, the filters are now being inspected every two weeks instead of four weeks, which was the previous schedule. The filters are changed as needed. The following chronology outlines maintenance activities and down time associated with the system during 4Q13.

- **October 1, 2013 -** 800 hour maintenance performed: Changed all VLS and blower motor filters with the exception of the combustion fan filter and greased all fittings.
- **October 2, 2013** – Air compressor filter changed.
- **October 10, 2013** – Blue line pitot tube removed and cleaned.
- **October 11, 2013 –** The system encountered a VLS float shut down alarm at 0747. The VLS float systems were cleaned and the system was restarted at 1423.

- **October 14, 2013** – The system was shut down for VLS cleaning activities.
- **October 15, 2013** – Floats and sight glass associated with the PW section were cleaned.
- **October 28, 2013 –** The system encountered a high level alarm related to the PW AST. The system shut down at 1459, a portion of the AST contents were pumped to 55 gallon drums, and the system restarted at 1645.
- **November 15, 2013** – System down from 0910 to 1015 for air filter maintenance.
- **November 20, 2013 –** The system encountered a high chamber temperature shut down alarm at 1530. The system was restarted at 1612.
- **November 25** - Replaced thermocouple in stack and spark igniter, de-iced hot gas bypass valve and de-iced water separator. Belts associated with blower motor and process fan were tightened.
- **November 26 – November 27, 2013 –** The system encountered a high chamber temperature shut down alarm at 2000. The system was restarted on **November 27, 2013** at 1101.
- **December 1 – December 2, 2013 –** The system encountered a loss of air pressure alarm related to the air compressor. The system shut down at 1428 on December 1, 2013, the air lines were thawed and the system was restarted on **December 2, 2013** at 1655.
- **December 5, 2013 –** The system encountered a high stack temperature shut down alarm at 1019. The system was restarted at 1305.
- **December 7 – December 9, 2013 –** The system encountered a loss of air pressure alarm due to frozen condensation in the air lines. The system shut down on December 7, 2013 at 1022, the air lines were thawed and the system was restarted on **December 9, 2013** at 1342.
- **December 10, 2013 –** The system encountered a high chamber temperature shut down alarm due to a frozen hot gas bypass valve at 1129. The valve was unfrozen and system was restarted at 1221.
- **December 10 – December 11, 2013 –** The system encountered a shut down alarm due to a power loss in a portion of Roxana. The system was restarted at 1122 on December 11, 2013.

- **December 11, 2013 –** Foam pipe insulation was installed on exterior air lines and insulation installed around the hot gas bypass valve in an effort to eliminate freezing conditions.
- **December 17, 2013 -** Replaced two belts on blower and four belts of VFD fan, serviced VLS units and floats, and changed all filters.
- **December 23, 2013** – West Fenceline VLS filter was replaced and ice was discovered and removed from WFL manifold.
- **December 27 – December 30, 2013 -** The system encountered a high chamber temperature shut down alarm due to a frozen hot gas bypass valve at 1852 on December 27, 2013. The hot gas bypass valve was thawed and the system was restarted on **December 30, 2013** at 1221.
- **December 30, 2013 -** Chamber #1 thermocouple was replaced.

Activities associated with system maintenance, modifications, and testing were appropriately documented both in the field maintenance log maintained on site and in the office central (electronic) file.

5.3 SVE SYSTEM MONITORING RESULTS

The results of field screening samples collected monthly from SVE wells and VMPs can be found in **Tables 8 and 9**, respectively. The results of the header and RTO exhaust analytical data can be found in **Table 10**. The data required pursuant to Condition Number 11 of the IEPA, 2012 letter are contained in those tables.

SVE Well & VMP Tedlar Sampling Details:

- 34 SVE wells were sampled monthly. SVE wells are shown on **Figure 14**.
  - SVE-3R is located in the Village
  - SVE-5 through SVE-14, SVE-16, SVE-19, SVE-20, and SVE-26 through SVE-41 are located on WRR North Property
  - SVE-21 through SVE-24, SVE-26, and SVE-27 are located on Roxana Public Works Property
- 43 VMPs were sampled this quarter (VMP-1 through VMP-7, VMP-9, VMP-12, VMP-17, VMP-19, VMP-26 through VMP-28, VMP-31 through VMP-40, VMP-42 through VMP-55, and VMP-57 through VMP-61).
- With the exception of VMP-3, VMP-17, and VMP-19, VMP locations contain either 3 or 4 screen depths between 5 feet and 42 feet bgs. Location VMP-3 contains 5 screen

depths, and locations VMP-17 and VMP-19 contain only one. VMP depths are provided in **Table 2**.

SVE System Monitoring Results:

- The reduction in hydrocarbon concentration at SVE extraction wells and nearby VMPs has continued due to daily monitoring and adjustments of the SVE system (addition of Roxana Public Works SVE wells and continued reduction of dilution air). See mass removal calculation discussion details in **Section 5.4**.
- Vacuum measurements were obtained monthly at the SVE wells and selected VMPs within the Village and WRR. Vacuum data can be found in **Table 8 and 9**.
- Air flow data collected from each SVE leg located at the RTO were obtained and can be found in **Appendix A**.
- A reduction in hydrocarbon concentration at the red line extension SVE extraction wells and nearby VMPs has been observed since the red line extension was connected to the SVE system in 4Q13.

Trends related to hydrocarbon concentrations monitored in the field are expected to continue, and these numbers are expected to improve as the system is operated and/or optimized.

5.4 SVE SYSTEM OPERATION EVALUATION

The system has been more than 95% operational in 2013. For the months of October, November, and December 2013, the system uptimes were 97.98%, 97.67%, and 78.02% respectively. The system experienced above normal downtime in December 2013 due to freezing components during cold conditions. Resolution to this issue is in progress, and a combination of heat trace and insulation is currently being implemented.

October			November			December		
Total Time	Total Uptime	Percentage Uptime	Total Time	Total Uptime	Percentage Uptime	Total Time	Total Uptime	Percentage Uptime
744 hours	729 hours	**97.98 %**	720 hours	703.25 hours	**97.67%**	744 hours	580.5 hours	**78.02%**

The consistency of subsurface vacuum levels, not only in SVE wells, but also in the VMP's, reflects well on the status of the system operation to this point. The three supplementary dilution lines associated with the system intake are now closed. The manual dilution valve is being closed in small increments (5% to 10%) and the system is closely monitored following system adjustments.

Hydrocarbon Mass Removal

The total hydrocarbon mass of soil vapor removed by the SVE system was estimated by measuring the total hydrocarbon concentrations of the extracted soil vapors and the soil vapor flow rates into the SVE system. The results of the header and RTO exhaust analytical data can be found in **Table 10**. A FID calibrated with methane was used to measure total hydrocarbon concentrations in samples collected from the West Fenceline Header and the Public Works Header. Total header hydrocarbon concentrations are included in **Appendix B**.

Total soil vapor flow rates were determined by calculating flow rates for the individual SVE legs that carry vapors from the SVE wells to the treatment system. Pressure, differential pressure, and temperature were measured in each leg. This data and Equation 2.7 and Equation 2.8 from USEPA Test Method 2 "Determination of Stack Gas Velocity and Volumetric Flow Rate (Type S Pitot Tube)" (Method 2) were used to calculate flow rates for each leg[6]. The flow rates for the appropriate legs were summed to determine flow rates in the West Fenceline Header and the Public Works Header. Flow rates are included in **Appendix C**. Only flow rates and concentrations samples taken on the same day were used to calculate mass removal.

At times, supplemental ports added dilution air to the soil vapors flowing into the RTO. The dilution valve settings were documented for the periods during sample collection. In order to account for the dilution air's contribution to the flow in the header, dilution air measurements were obtained for each dilution valve setting documented using the method described in the paragraph above. These dilution measurements were added to the appropriate header flow rates in order to estimate the total flow through the header during each concentration sampling event.

Hydrocarbon mass removed for the period between each concentration sample was calculated using the following equation:

[6] USEPA Method 2 "Determination of Stack Gas Velocity and Volumetric Flow Rate (Type S Pitot Tube)" specifies that a default pitot tube coefficient of 0.99 shall be used to calculate flow if the coefficient is unknown and the tube is designed according to the criteria of Sections 6.7.1 to 6.7.5 of this method. During the 2nd Quarter 2013, a review of the calculation was performed and it was noted that a 0.67 coefficient should be used for the specific pitot tubes used to collect data at the site. URS has corrected the previously calculated mass removal to reflect the 0.67 pitot tube coefficient.

$$M_{THC} = Q \times 60 \times \varphi \times \frac{M_c}{385.1 \times 10^6} \times h \div 2000$$

Where:

$M_{THC} = Hydrocarbon\ mass\ removed\ for\ the\ period\ (tons)$

$Q = Total\ header\ flowrate\ (SCFM)$

$\varphi = Total\ hydrocarbon\ concentration\ (ppmv)$

$M_C = Molecular\ weight\ of\ total\ hydrocarbons\ \left({}^{lb}/_{lb-mole}\right)$

$h = Period\ SVE\ operating\ hours\ (hours)$

Unit conversions:

$60\ minutes\ per\ hour$

$\frac{M_c}{385.1 \times 10^6}\ converts\ (ppmv) to\ \left({}^{lb}/_{SCF}\right)$

$2000\ pounds\ per\ tons$

Header analytical results from **Table 10** were used to estimate vapor molecular weights in the West Fenceline and Public Works headers. These molecular weights, 28.0 lb/lb-mole and 19.8 lb/lb-mole for the West Fenceline and Public Works headers, respectively, were used to convert header hydrocarbon volume concentrations (ppmv) to mass concentrations (lb/SCF). The molecular weights, which are recalculated every quarter, are the average weight of all samples taken during a given quarter. The conversion from volume concentration (ppmv) to mass concentrations (lb/SCF) was taken from the USEPA document AP-42 *Compilation of Air Pollutant Emission Factors, Volume 1: Stationary Point and Area Sources*, Fifth Edition, Appendix A (USEPA, 1995). The total hydrocarbon mass removed during each period was summed to determine the quarterly total hydrocarbon mass removed. The mass removed is summarized in the table below.

Quarterly Total Hydrocarbon Mass Removed

Quarter	West Fence Line Mass	Public Works Mass	Quarterly Mass	Cumulative Mass Removed
	(tons)	(tons)	(tons)	(tons)
2Q12	124	36	160	160
3Q12	96	23	119	279
4Q12	53	22	75	354
1Q13	39	12	51	405
2Q13	60	17	77	482
3Q13	68	26	94	576
4Q13	89	37	126	702

5.5 SVE SYSTEM MODIFICATION RECOMMENDATIONS

A key focus of the system operators is public and worker safety. Operation of the SVE system will continue with maintenance and system optimization activities. Future monitoring and sampling results from data points associated with the SVE system will be the primary driver of optimization efforts. Optimization efforts could include reduction in dilution air, valve adjustment of individual SVE wells and legs of the SVE system to direct more or less vacuum to areas.

URS conducted the 4Q13 soil vapor sampling and SVE monitoring efforts on behalf of SOPUS in the Village, Roxana Public Works Yard, and adjoining portions of the WRR. The following conclusions are based on the data collected during 4Q13:

- Soil vapor samples were collected from 43 locations and 148 ports during 4Q13. The locations of higher soil vapor concentrations generally coincide with areas of the higher observed groundwater impact.
- Benzene concentrations within the Village range from parts per billion (ppb) in the shallow samples to tens of parts per million (ppm) in deeper samples. The residential screening criterion was exceeded in at least one port at VMP-3, VMP-4, VMP-32, and VMP-50. Of these VMPs, there were no shallow ports (<10 ft depth) that exceeded the residential screening criterion.
- Benzene concentrations within Roxana Public Works Yard and WRR range from ppb in the shallow samples to hundreds of ppm in deeper samples. The commercial/industrial screening criterion was exceeded in at least one port at VMP-14 and VMP-25 within Roxana Public Works Yard and VMP-12 and VMP-16 within WRR.
- As presented in detail above, the SVE system continues to operate efficiently and effectively.
- Construction of the red line extension was completed in October 2013. The SVE locations on the red line extension were brought on-line systematically from October to November 2013.

Illinois Environmental Protection Agency (IEPA), 2009; (IEPA 2009); *Letter providing approval with comments and modifications of the SOPUS*, 2009B work plan. Issued to Shell Oil Products US (SOPUS), dated May 12, 2009.

Illinois Environmental Protection Agency (IEPA), 2010; (IEPA 2010); *Letter providing approval with comments the SOPUS 2010 Delineation Report*. Issued to Shell Oil Products US (SOPUS), dated August 5, 2010.

Illinois Environmental Protection Agency (IEPA), 2011; (IEPA, 2011); *Response to December 31, 2010 submittal*. Issued to Shell Oil Products US (SOPUS), dated March 16, 2011.

Illinois Environmental Protection Agency (IEPA), 2012; (IEPA, 2012); *Response to June 13, 2011; July 20, 2011; September 28, 2011, and May 31, 2012 submittals*. Issued to Shell Oil Products US (SOPUS), dated September 13, 2012.

Illinois Environmental Protection Agency (IEPA), 2013; (IEPA, 2013); *Response to February 13, 2013 submittal.*. Issued to Shell Oil Products US (SOPUS), dated July 22, 2013.

Ririe, G. T., R. Sweeney, S. Daugherty, and P. Peuron. 1998. A Vapor Transport Model That is Consistent with Field and Laboratory Data. In: *Proceedings of the Petroleum Hydrocarbons and Organic Chemicals in Ground Water Conference*, American Petroleum Institute and the national Ground Water Association, Houston, TX.

URS Corporation (URS), 2010; (URS, 2010a); *Dissolved Phase Groundwater Investigation and P-60 Free Phase Product Delineation Report - Roxana, Illinois*; Prepared for Shell Oil Products US (SOPUS); dated February 2010.

URS Corporation (URS), 2010; (URS, 2010b); *Addendum to February 2010 Report - Supplemental Investigation Activities - Roxana, Illinois*; Prepared for Shell Oil Products US (SOPUS); dated September 20, 2010.

URS Corporation (URS), 2011; (URS, 2011a); *Soil Vapor Sampling – 1st Quarter 2011 - Roxana, Illinois*; Prepared for Shell Oil Products US (SOPUS); dated June 2011.

URS Corporation (URS), 2011; (URS, 2011b); *Conceptual/Final Design Report – Roxana, Illinois*; Prepared for Shell Oil Products US (SOPUS); dated June 2011.

URS Corporation (URS), 2012; (URS, 2012); *SVE System Construction Completion Report – Roxana, Illinois*; Prepared for Shell Oil Products US (SOPUS); dated May 2012.

URS Corporation (URS), 2013 (URS, 2013a); *Roxana / Route 111, WRR, and Rand Avenue Investigation and Remediation Health and Safety Plan*; Prepared for Shell Oil Products US (SOPUS); dated July 2013.

URS Corporation (URS), 2013; (URS, 2013b); *Interim Groundwater Monitoring Program – 4th Quarter 2013 - Roxana, Illinois*; Prepared for Shell Oil Products US (SOPUS); dated October 2013.

URS Corporation (URS), 2013; (URS, 2013c); *SVE System Construction Completion Report Addendum – Roxana, Illinois*; Prepared for Shell Oil Products US (SOPUS); dated February 2013.

URS Corporation (URS), 2014; (URS, 2014); *SVE System Construction Completion Report Addendum No. 12 – Roxana, Illinois*; Prepared for Shell Oil Products US (SOPUS); dated January 2014.

US Environmental Protection Agency (USEPA), January 1995; (USEPA, 1995); *AP-42 Compilation of Air Pollutant Emission Factors, Volume 1: Stationary Point and Area Sources*, Fifth Edition, Appendix A.

US Environmental Protection Agency (USEPA), June 2008; (USEPA, 2008); *Contract Laboratory Program National Functional Guidelines for Superfund Organic Methods Data Review.*

SEE LAST PAGE OF TABLE FOR NOTES

TABLE 1
CUMULATIVE GROUNDWATER MONITORING WELL GAUGING RESULTS

WELL ID & QUARTER	TOP OF CASING (elev.[1])	DATE GAUGED	DEPTH TO PRODUCT (ft btoc)	DEPTH TO WATER (ft btoc)	WATER-PRODUCT INTERFACE (elev.[1])	PRODUCT (elev.[1])	PRODUCT THICKNESS (ft)	CORRECTED WATER LEVEL[2] (elev.[1])	SCREENED INTERVAL (elev.[1]) (ft btoc)	WELL HEAD PID[3] (ppm)	COMMENTS
MW-01											
1Q11	442.86	1/13/2011	NE	37.58	NA	NA	NA	405.28	399.45 - 384.45 (43.41 - 58.41)	NA	*
2Q11		4/25/2011	NE	38.38	NA	NA	NA	404.48		NA	*
3Q11		7/5/2011	NE	35.77	NA	NA	NA	407.09		NA	*
4Q11		10/5/2011	NE	35.48	NA	NA	NA	407.38		NA	*
1Q12	442.65	1/3/2012	NE	37.65	NA	NA	NA	405.00	393.85 - 383.85 (48.80 - 58.80)	0.0	*1" Piezometer replaced with a 2" monitoring well
2Q12		4/2/2012	NE	38.85	NA	NA	NA	403.80		0.0	*
3Q12		7/2/2012	NE	39.12	NA	NA	NA	403.53		0.0	*
4Q12		10/1/2012	NE	40.92	NA	NA	NA	401.73		0.0	*
1Q13		1/3/2013	NE	41.95	NA	NA	NA	400.70		0.0	*
2Q13		4/1/2013	NE	42.63	NA	NA	NA	400.02		54.0	*
3Q13		7/1/2013	NE	39.80	NA	NA	NA	402.85		8.7	*
4Q13		10/1/2013	NE	40.23	NA	NA	NA	402.42		0.0	*
MW-02											
1Q11	443.93	1/13/2011	NE	38.67	NA	NA	NA	405.26	396.74 - 381.74 (47.19 - 62.19)	NA	*
2Q11		4/25/2011	NE	39.61	NA	NA	NA	404.32		NA	*
3Q11		7/5/2011	NE	37.04	NA	NA	NA	406.89		NA	*
4Q11		10/5/2011	NE	36.65	NA	NA	NA	407.28		NA	*
1Q12	443.77	1/3/2012	NE	38.88	NA	NA	NA	404.89	393.90 - 383.90 (49.87 - 59.87)	0.0	*1" Piezometer replaced with a 2" monitoring well
2Q12		4/2/2012	NE	40.04	NA	NA	NA	403.73		334.0	*
3Q12		7/2/2012	NE	40.32	NA	NA	NA	403.45		182.0	*
4Q12		10/1/2012	NE	42.10	NA	NA	NA	401.67		13.0	*
1Q13		1/3/2013	NE	43.10	NA	NA	NA	400.67		54.7	*
2Q13		4/1/2013	NE	43.81	NA	NA	NA	399.96		232.0	*
3Q13		7/1/2013	NE	41.15	NA	NA	NA	402.62		208.0	*
4Q13		10/1/2013	NE	41.56	NA	NA	NA	402.21		109.7	*
MW-03											
1Q11	430.36	1/13/2011	NE	24.92	NA	NA	NA	405.44	399.38 - 384.38 (30.98 - 45.98)	NA	*
2Q11		4/25/2011	NE	25.42	NA	NA	NA	404.94		NA	*
3Q11		7/5/2011	NE	22.72	NA	NA	NA	407.64		NA	*
4Q11		10/5/2011	NE	22.76	NA	NA	NA	407.60		NA	*
1Q12	430.08	1/3/2012	NE	24.84	NA	NA	NA	405.24	395.41 - 385.41 (34.67 - 44.67)	0.0	*1" Piezometer replaced with a 2" monitoring well
2Q12		4/2/2012	NE	26.04	NA	NA	NA	404.04		0.0	*
3Q12		7/2/2012	NE	26.30	NA	NA	NA	403.78		0.0	*
4Q12		10/1/2012	NE	28.13	NA	NA	NA	401.95		0.0	*
1Q13		1/3/2013	NE	29.22	NA	NA	NA	400.86		0.0	*
2Q13		4/1/2013	NE	29.88	NA	NA	NA	400.20		3.5	*
3Q13		7/1/2013	NE	26.65	NA	NA	NA	403.43		0.4	*
4Q13		10/2/2013	NE	27.21	NA	NA	NA	402.87		0.0	*
MW-04											
1Q11	441.58	1/13/2011	NE	36.04	NA	NA	NA	405.54	398.95 - 383.95 (42.63 - 57.63)	NA	*
2Q11		4/25/2011	NE	36.74	NA	NA	NA	404.84		NA	*
3Q11		7/5/2011	NE	34.15	NA	NA	NA	407.43		NA	*
4Q11		10/5/2011	NE	33.99	NA	NA	NA	407.59		NA	*
1Q12	441.14	1/3/2012	NE	35.97	NA	NA	NA	405.17	395.08 - 385.08 (46.06 - 56.06)	0.0	*1" Piezometer replaced with a 2" monitoring well
2Q12		4/2/2012	NE	37.11	NA	NA	NA	404.03		157.0	*
3Q12		7/2/2012	NE	37.43	NA	NA	NA	403.71		24.0	*
4Q12		10/1/2012	NE	39.27	NA	NA	NA	401.87		48.6	*
1Q13		1/3/2013	NE	40.27	NA	NA	NA	400.87		35.3	*
2Q13		4/1/2013	NE	41.00	NA	NA	NA	400.14		104.0	*
3Q13		7/1/2013	NE	38.07	NA	NA	NA	403.07		131.6	*
4Q13		10/2/2013	NE	38.49	NA	NA	NA	402.65		39.4	*
MW-05											
1Q11	429.73	1/13/2011	NE	24.15	NA	NA	NA	405.58	398.60 - 383.60 (31.13 - 46.13)	NA	*
2Q11		4/25/2011	NE	24.65	NA	NA	NA	405.08		NA	*
3Q11		7/5/2011	NE	22.00	NA	NA	NA	407.73		NA	*
4Q11		10/5/2011	NE	22.06	NA	NA	NA	407.67		NA	*
1Q12	429.80	1/3/2012	NE	24.45	NA	NA	NA	405.35	395.83 - 385.83 (33.97 - 43.97)	0.0	*1" Piezometer replaced with a 2" monitoring well
2Q12		4/2/2012	NE	25.65	NA	NA	NA	404.15		0.0	*
3Q12		7/2/2012	NE	25.91	NA	NA	NA	403.89		0.0	*
4Q12		10/1/2012	NE	27.80	NA	NA	NA	402.00		0.0	*
1Q13		1/3/2013	NE	28.86	NA	NA	NA	400.94		0.0	*
2Q13		4/1/2013	NE	29.53	NA	NA	NA	400.27		0.1	*
3Q13		7/1/2013	NE	26.37	NA	NA	NA	403.43		1.0	*
4Q13		10/2/2013	NE	26.85	NA	NA	NA	402.95		0.0	*

TABLE 1
CUMULATIVE GROUNDWATER MONITORING WELL GAUGING RESULTS

WELL ID & QUARTER	TOP OF CASING (elev.[1])	DATE GAUGED	DEPTH TO PRODUCT (ft btoc)	DEPTH TO WATER (ft btoc)	WATER-PRODUCT INTERFACE (elev.[1])	PRODUCT (elev.[1])	PRODUCT THICKNESS (ft)	CORRECTED WATER LEVEL[2] (elev.[1])	SCREENED INTERVAL (elev.[1]) (ft btoc)	WELL HEAD PID[3] (ppm)	COMMENTS
MW-06A											
1Q11	432.42	1/13/2011	NE	26.36	NA	NA	NA	406.06	400.44 - 385.44 (31.98 - 46.98)	NA	*
2Q11		4/25/2011	NE	26.78	NA	NA	NA	405.64		NA	*
3Q11		7/5/2011	NE	24.21	NA	NA	NA	408.21		NA	*
4Q11		10/5/2011	NE	24.44	NA	NA	NA	407.98		NA	*
1Q12	432.14	1/3/2012	NE	26.34	NA	NA	NA	405.80	397.31 - 387.31 (34.83 - 44.83)	0.0	*1" Piezometer replaced with a 2" monitoring well
2Q12		4/2/2012	NE	27.57	NA	NA	NA	404.57		0.0	*
3Q12		7/2/2012	NE	27.88	NA	NA	NA	404.26		0.0	*
4Q12		10/1/2012	NE	28.81	NA	NA	NA	403.33		0.0	*
1Q13		1/3/2013	NE	30.80	NA	NA	NA	401.34		0.0	*
2Q13		4/1/2013	NE	31.57	NA	NA	NA	400.57		0.1	*
3Q13		7/1/2013	NE	28.48	NA	NA	NA	403.66		0.6	*
4Q13		10/2/2013	NE	28.75	NA	NA	NA	403.39		0.0	*
MW-06B											
1Q11	432.29	1/13/2011	NE	26.21	NA	NA	NA	406.08	368.24 - 363.24 (64.05 - 69.05)	NA	*
2Q11		4/25/2011	NE	26.65	NA	NA	NA	405.64		NA	*
3Q11		7/5/2011	NE	24.08	NA	NA	NA	408.21		NA	*
4Q11		10/5/2011	NE	24.28	NA	NA	NA	408.01		NA	*
1Q12		1/3/2012	NE	26.40	NA	NA	NA	405.89		0.0	*
2Q12		4/2/2012	NE	27.61	NA	NA	NA	404.68		0.0	*
3Q12		7/2/2012	NE	27.92	NA	NA	NA	404.37		0.0	*
4Q12		10/1/2012	NE	29.86	NA	NA	NA	402.43		0.0	*
1Q13		1/3/2013	NE	30.87	NA	NA	NA	401.42		0.0	*
2Q13		4/1/2013	NE	31.63	NA	NA	NA	400.66		2.7	*
3Q13		7/1/2013	NE	28.53	NA	NA	NA	403.76		0.0	*
4Q13		10/2/2013	NE	28.80	NA	NA	NA	403.49		0.5	*
MW-06C											
1Q11	432.11	1/13/2011	NE	25.97	NA	NA	NA	406.14	347.16 - 342.16 (84.95 - 89.95)	NA	*
2Q11		4/25/2011	NE	26.73	NA	NA	NA	405.38		NA	*
3Q11		7/5/2011	NE	23.80	NA	NA	NA	408.31		NA	*
4Q11		10/5/2011	NE	24.03	NA	NA	NA	408.08		NA	*
1Q12		1/3/2012	NE	26.17	NA	NA	NA	405.94		0.0	*
2Q12		4/2/2012	NE	27.40	NA	NA	NA	404.71		0.0	*
3Q12		7/2/2012	NE	27.71	NA	NA	NA	404.40		0.0	*
4Q12		10/1/2012	NE	29.70	NA	NA	NA	402.41		0.0	*
1Q13		1/3/2013	NE	30.65	NA	NA	NA	401.46		0.0	*
2Q13		4/1/2013	NE	31.40	NA	NA	NA	400.71		1.1	*
3Q13		7/1/2013	NE	28.32	NA	NA	NA	403.79		0.2	*
4Q13		10/2/2013	NE	28.58	NA	NA	NA	403.53		0.0	*
MW-06D											
1Q11	431.99	1/13/2011	NE	25.87	NA	NA	NA	406.12	327.27 - 322.27 (104.72 - 109.72)	NA	*
2Q11		4/25/2011	NE	26.30	NA	NA	NA	405.69		NA	*
3Q11		7/5/2011	NE	23.67	NA	NA	NA	408.32		NA	*
4Q11		10/5/2011	NE	23.95	NA	NA	NA	408.04		NA	*
1Q12		1/3/2012	NE	26.05	NA	NA	NA	405.94		0.0	*
2Q12		4/2/2012	NE	27.46	NA	NA	NA	404.53		0.0	*
3Q12		7/2/2012	NE	27.58	NA	NA	NA	404.41		0.0	*
4Q12		10/1/2012	NE	29.51	NA	NA	NA	402.48		0.0	*
1Q13		1/3/2013	NE	30.51	NA	NA	NA	401.48		0.0	*
2Q13		4/1/2013	NE	31.26	NA	NA	NA	400.73		4.2	*
3Q13		7/1/2013	NE	28.17	NA	NA	NA	403.82		0.7	*
4Q13		10/2/2013	NE	28.45	NA	NA	NA	403.54		0.0	*
MW-07											
1Q11	443.10	1/13/2011	NE	37.52	NA	NA	NA	405.58	400.18 - 390.18 (42.92 - 52.92)	NA	*
2Q11		4/25/2011	NE	38.18	NA	NA	NA	404.92		NA	*
3Q11		7/5/2011	NE	35.65	NA	NA	NA	407.45		NA	*
4Q11		10/5/2011	NE	25.52	NA	NA	NA	417.58		NA	*
1Q12		1/3/2012	NE	37.79	NA	NA	NA	405.31		20.0	*
2Q12		4/2/2012	NE	38.91	NA	NA	NA	404.19		0.0	*
3Q12		7/2/2012	NE	39.23	NA	NA	NA	403.87		5.6	*
4Q12		10/1/2012	NE	41.10	NA	NA	NA	402.00		0.0	*
1Q13		1/3/2013	NE	42.10	NA	NA	NA	401.00		0.0	*
2Q13		4/1/2013	NE	42.90	NA	NA	NA	400.20		0.0	*
3Q13		7/1/2013	NE	40.08	NA	NA	NA	403.02		357.0	*
4Q13		10/2/2013	NE	40.33	NA	NA	NA	402.77		OVR	*
MW-08											
1Q11	434.11	1/13/2011	NE	28.59	NA	NA	NA	405.52	400.51 - 390.51 (33.60 - 43.60)	NA	*
2Q11		4/25/2011	NE	29.15	NA	NA	NA	404.96		NA	*
3Q11		7/5/2011	NE	26.55	NA	NA	NA	407.56		NA	*
4Q11		10/5/2011	NE	26.57	NA	NA	NA	407.54		NA	*
1Q12		1/3/2012	NE	28.84	NA	NA	NA	405.27		35.0	*
2Q12		4/2/2012	NE	30.01	NA	NA	NA	404.10		34.0	*
3Q12		7/2/2012	NE	30.29	NA	NA	NA	403.82		9.2	*
4Q12		10/1/2012	NE	32.17	NA	NA	NA	401.94		0.0	*
1Q13		1/3/2013	NE	33.21	NA	NA	NA	400.90		11.2	*
2Q13		4/1/2013	NE	33.94	NA	NA	NA	400.17		0.2	
3Q13		7/1/2013	NE	30.90	NA	NA	NA	403.21		883.0	*
4Q13		10/2/2013	NE	31.26	NA	NA	NA	402.85		684.6	*

TABLE 1
CUMULATIVE GROUNDWATER MONITORING WELL GAUGING RESULTS

WELL ID & QUARTER	TOP OF CASING (elev.[1])	DATE GAUGED	DEPTH TO PRODUCT (ft btoc)	DEPTH TO WATER (ft btoc)	WATER-PRODUCT INTERFACE (elev.[1])	PRODUCT (elev.[1])	PRODUCT THICKNESS (ft)	CORRECTED WATER LEVEL[2] (elev.[1])	SCREENED INTERVAL (elev.[1]) (ft btoc)	WELL HEAD PID[3] (ppm)	COMMENTS
MW-09											
1Q11	445.20	1/13/2011	NE	39.62	NA	NA	NA	405.58	398.75 - 388.75 (46.45 - 56.45)	NA	*
2Q11		4/25/2011	NM	NM	NA	NA	NA	NA		NM	
3Q11		7/5/2011	NE	38.06	NA	NA	NA	407.14		NA	*
4Q11		10/5/2011	NE	37.56	NA	NA	NA	407.64		NA	*
1Q12		1/3/2012	NE	39.50	NA	NA	NA	405.70		0.0	*
2Q12		4/2/2012	NE	40.77	NA	NA	NA	404.43		0.0	*
3Q12		7/2/2012	NE	40.07	NA	NA	NA	405.13		0.0	*
4Q12		10/1/2012	NE	42.75	NA	NA	NA	402.45		0.0	*
1Q13		1/2/2013	NE	43.92	NA	NA	NA	401.28		0.0	*
2Q13		4/1/2013	NE	44.76	NA	NA	NA	400.44		0.8	*
3Q13		7/1/2013	NE	42.35	NA	NA	NA	402.85		0.8	*
4Q13		10/1/2013	NE	42.29	NA	NA	NA	402.91		0.0	*
MW-10											
1Q11	445.03	1/13/2011	NE	39.40	NA	NA	NA	405.63	400.60 - 390.60 (44.43 - 54.43)	NA	*
2Q11		4/25/2011	NE	40.26	NA	NA	NA	404.77		NA	*
3Q11		7/5/2011	NE	38.01	NA	NA	NA	407.02		NA	*
4Q11		10/5/2011	NE	37.47	NA	NA	NA	407.56		NA	*
1Q12		1/3/2012	NE	39.39	NA	NA	NA	405.64		0.0	*
2Q12		4/2/2012	NE	40.58	NA	NA	NA	404.45		16.0	*
3Q12		7/2/2012	NE	40.92	NA	NA	NA	404.11		0.0	*
4Q12		10/1/2012	NE	42.69	NA	NA	NA	402.34		0.0	*
1Q13		1/2/2013	NE	43.81	NA	NA	NA	401.22		0.0	*
2Q13		4/1/2013	NE	44.72	NA	NA	NA	400.31		0.0	
3Q13		7/1/2013	NE	42.55	NA	NA	NA	402.48		13.4	*
4Q13		10/1/2013	NE	42.45	NA	NA	NA	402.58		0.0	*
MW-11											
1Q11	442.33	1/13/2011	NE	37.15	NA	NA	NA	405.18	400.67 - 390.67 (41.66 - 51.66)	NA	*
2Q11		4/25/2011	NE	38.00	NA	NA	NA	404.33		NA	*
3Q11		7/5/2011	NE	35.46	NA	NA	NA	406.87		NA	*
4Q11		10/5/2011	NE	34.07	NA	NA	NA	408.26		NA	*
1Q12		1/3/2012	NE	37.21	NA	NA	NA	405.12		0.0	*
2Q12		4/2/2012	NE	38.44	NA	NA	NA	403.89		0.0	*
3Q12		7/2/2012	NE	38.68	NA	NA	NA	403.65		0.0	*
4Q12		10/1/2012	NE	40.42	NA	NA	NA	401.91		0.0	*
1Q13		1/2/2013	NE	41.49	NA	NA	NA	400.84		0.0	*
2Q13		4/1/2013	NE	42.18	NA	NA	NA	400.15		2.3	
3Q13		7/1/2013	NE	39.49	NA	NA	NA	402.84		0.3	*
4Q13		10/1/2013	NE	39.84	NA	NA	NA	402.49		0.0	*
MW-12											
1Q11	442.60	1/13/2011	NE	37.42	NA	NA	NA	405.18	400.68 - 390.68 (41.92 - 51.92)	NA	*
2Q11		4/25/2011	NE	38.20	NA	NA	NA	404.40		NA	*
3Q11		7/5/2011	NE	35.55	NA	NA	NA	407.05		NA	*
4Q11		10/5/2011	NE	35.20	NA	NA	NA	407.40		NA	*
1Q12		1/3/2012	NE	37.57	NA	NA	NA	405.03		0.0	*
2Q12		4/2/2012	NE	38.75	NA	NA	NA	403.85		0.0	*
3Q12		7/2/2012	NE	39.01	NA	NA	NA	403.59		0.0	*
4Q12		10/1/2012	NE	40.78	NA	NA	NA	401.82		0.0	*
1Q13		1/3/2013	NE	41.86	NA	NA	NA	400.74		0.0	*
2Q13		4/1/2013	NE	42.46	NA	NA	NA	400.14		0.0	
3Q13		7/1/2013	NE	39.57	NA	NA	NA	403.03		1.2	*
4Q13		10/1/2013	NE	40.05	NA	NA	NA	402.55		0.0	*
MW-13											
1Q11	430.27	1/13/2011	NE	24.28	NA	NA	NA	405.99	404.70 - 394.70 (25.57 - 35.57)	NA	*
2Q11		4/25/2011	NE	24.47	NA	NA	NA	405.80		NA	*
3Q11		7/5/2011	NE	21.67	NA	NA	NA	408.60		NA	*
4Q11		10/6/2011	NE	21.20	NA	NA	NA	409.07		NA	*
1Q12		1/3/2012	NE	24.35	NA	NA	NA	405.92		0.0	*
2Q12		4/2/2012	NE	25.48	NA	NA	NA	404.79		0.0	*
3Q12		7/3/2012	NE	25.95	NA	NA	NA	404.32		0.0	
4Q12		10/2/2012	NE	27.99	NA	NA	NA	402.28		0.0	
1Q13		1/7/2013	NE	29.07	NA	NA	NA	401.20		24.0	
2Q13		4/2/2013	NE	29.62	NA	NA	NA	400.65		0.0	
3Q13		7/2/2013	NE	25.97	NA	NA	NA	404.30		2.9	
4Q13		10/2/2013	NE	26.69	NA	NA	NA	403.58		54.8	
MW-14											
1Q12	434.44	1/1/2012	NM	NM	NA	NA	NA	NA	401.02 - 391.02 (33.42 - 43.42)	NM	
2Q12		5/10/2012	NM	NM	NA	NA	NA	NA		NM	
3Q12		7/5/2012	NE	29.87	NA	NA	NA	404.57		0.0	*
4Q12		10/2/2012	NE	31.86	NA	NA	NA	402.58		17.8	*
1Q13		1/7/2013	NE	32.71	NA	NA	NA	401.73		26.0	*
2Q13		4/2/2013	NE	33.68	NA	NA	NA	400.76		44.3	
3Q13		7/2/2013	NE	30.69	NA	NA	NA	403.75		7.4	*
4Q13		10/2/2013	NE	30.58	NA	NA	NA	403.86		20.5	*
MW-16											
1Q13	443.39	1/23/2013	NE	43.05	NA	NA	NA	400.34	406.33 - 396.33 (37.06 - 47.06)	0.0	Installed during 4Q12
2Q13		4/1/2013	NE	43.55	NA	NA	NA	399.84		0.0	
3Q13		7/1/2013	NE	40.86	NA	NA	NA	402.53		0.0	
4Q13		10/1/2013	NE	41.43	NA	NA	NA	401.96		0.0	
MW-17											
1Q13	441.57	2/11/2013	NE	41.75	NA	NA	NA	399.82	407.28 - 392.28 (34.29 - 49.29)	0.2	Installed during 4Q12
2Q13		4/1/2013	NE	41.85	NA	NA	NA	399.72		0.5	
3Q13		7/1/2013	NE	39.42	NA	NA	NA	402.15		0.0	
4Q13		10/1/2013	NE	40.18	NA	NA	NA	401.39		0.0	
MW-18											
1Q13	442.04	2/11/2013	NE	42.25	NA	NA	NA	399.79	407.12 - 392.12 (34.92 - 49.92)	0.0	Installed during 4Q12
2Q13		4/1/2013	NE	42.38	NA	NA	NA	399.66		0.0	
3Q13		7/1/2013	NE	39.89	NA	NA	NA	402.15		0.0	
4Q13		10/1/2013	NE	40.85	NA	NA	NA	401.19		0.0	

TABLE 1
CUMULATIVE GROUNDWATER MONITORING WELL GAUGING RESULTS

WELL ID & QUARTER	TOP OF CASING (elev.[1])	DATE GAUGED	DEPTH TO PRODUCT (ft btoc)	DEPTH TO WATER (ft btoc)	WATER-PRODUCT INTERFACE (elev.[1])	PRODUCT (elev.[1])	PRODUCT THICKNESS (ft)	CORRECTED WATER LEVEL[2] (elev.[1])	SCREENED INTERVAL (elev.[1]) (ft btoc)	WELL HEAD PID[3] (ppm)	COMMENTS
MW-19											
1Q13	442.77	2/11/2013	NE	42.88	NA	NA	NA	399.89	406.43 - 391.43 (36.34 - 51.34)	0.9	Installed during 4Q12
2Q13		4/1/2013	NE	43.04	NA	NA	NA	399.73		10.3	
3Q13		7/1/2013	NE	40.50	NA	NA	NA	402.27		0.0	
4Q13		10/2/2013	NE	41.24	NA	NA	NA	401.53		0.0	
MW-20											
1Q13	443.67	2/11/2013	NE	43.66	NA	NA	NA	400.01	407.79 - 392.79 (35.88 - 50.88)	0.0	Installed during 4Q12
2Q13		4/1/2013	NE	43.89	NA	NA	NA	399.78		0.1	
3Q13		7/1/2013	NE	41.23	NA	NA	NA	402.44		0.0	
4Q13		10/1/2013	NE	41.77	NA	NA	NA	401.90		0.0	
MW-21											
1Q13	443.81	2/11/2013	NE	43.53	NA	NA	NA	400.28	408.80 - 393.80 (35.01 - 50.01)	0.1	Installed during 4Q12
2Q13		4/1/2013	NE	43.79	NA	NA	NA	400.02		0.3	
3Q13		7/1/2013	NE	41.05	NA	NA	NA	402.76		0.0	
4Q13		10/2/2013	NE	41.40	NA	NA	NA	402.41		0.0	
MW-22											
1Q13	442.16	1/23/2013	NE	41.80	NA	NA	NA	400.36	404.28 - 394.28 (37.88 - 47.88)	2.0	Installed during 4Q12
2Q13		4/1/2013	NE	42.31	NA	NA	NA	399.85		2.8	
3Q13		7/5/2013	NE	39.60	NA	NA	NA	402.56		0.6	
4Q13		10/1/2013	NE	40.23	NA	NA	NA	401.93		0.0	
MW-24											
2Q13	443.42	4/1/2013	NE	43.44	NA	NA	NA	399.98	404.53 - 394.53 (38.89 - 48.89)	0.5	Installed during 1Q13
3Q13		7/3/2013	NE	40.59	NA	NA	NA	402.83		0.0	
4Q13		10/1/2013	NE	41.08	NA	NA	NA	402.34		134.4	
P-01											
1Q11	442.56	1/1/2011	NE	28.52	NA	NA	NA	414.04	380.61 - 375.61 (61.95 - 66.95)	NA	*
2Q11		4/1/2011	NE	27.30	NA	NA	NA	415.26		NA	*
3Q11		7/5/2011	NE	25.51	NA	NA	NA	417.05		NA	*
4Q11		10/6/2011	NE	28.15	NA	NA	NA	414.41		NA	*
1Q12		1/3/2012	NE	28.93	NA	NA	NA	413.63		NA	*
2Q12		4/2/2012	NE	29.38	NA	NA	NA	413.18		0.0	*
3Q12		7/2/2012	NE	30.60	NA	NA	NA	411.96		0.0	*
4Q12		10/1/2012	NE	32.35	NA	NA	NA	410.21		0.0	*
1Q13		1/3/2013	NE	33.96	NA	NA	NA	408.60		0.0	*
2Q13		4/1/2013	NE	33.68	NA	NA	NA	408.88		0.4	*
3Q13		7/3/2013	NE	30.60	NA	NA	NA	411.96		0.0	*
4Q13		10/1/2013	NE	33.13	NA	NA	NA	409.43		0.6	*
P-4U											
1Q11	442.50	1/1/2011	NE	29.81	NA	NA	NA	412.69	361.35 - 359.35 (81.15 - 83.15)	NA	*
2Q11		4/1/2011	NE	29.10	NA	NA	NA	413.40		NA	*
3Q11		7/5/2011	NE	27.02	NA	NA	NA	415.48		NA	*
4Q11		10/6/2011	NE	29.17	NA	NA	NA	413.33		NA	*
1Q12		1/3/2012	NE	40.32	NA	NA	NA	402.18		NA	*
2Q12		4/2/2012	NE	30.80	NA	NA	NA	411.70		0.0	*
3Q12		7/2/2012	NE	31.70	NA	NA	NA	410.80		0.0	*
4Q12		10/1/2012	NE	33.65	NA	NA	NA	408.85		0.5	*
1Q13		1/3/2013	NE	35.10	NA	NA	NA	407.40		0.0	*
2Q13		4/1/2013	NE	35.95	NA	NA	NA	406.55		0.5	*
3Q13		7/3/2013	NE	32.80	NA	NA	NA	409.70		0.0	*
4Q13		10/1/2013	NE	34.72	NA	NA	NA	407.78		0.2	*
P-5L											
1Q11	443.79	1/1/2011	NE	29.55	NA	NA	NA	414.24	303.39 - 301.39 (140.40 - 142.40)	NA	*
2Q11		4/1/2011	NE	28.10	NA	NA	NA	415.69		NA	*
3Q11		7/5/2011	NE	25.87	NA	NA	NA	417.92		NA	*
4Q11		10/6/2011	NE	29.16	NA	NA	NA	414.63		NA	*
1Q12		1/3/2012	NE	30.42	NA	NA	NA	413.37		NA	*
2Q12		4/2/2012	NE	30.56	NA	NA	NA	413.23		0.9	*
3Q12		7/2/2012	NE	31.60	NA	NA	NA	412.19		0.0	*
4Q12		10/1/2012	NE	33.60	NA	NA	NA	410.19		0.0	*
1Q13		1/3/2013	NE	35.17	NA	NA	NA	408.62		0.0	*
2Q13		4/1/2013	NE	35.84	NA	NA	NA	407.95		0.0	*
3Q13		7/3/2013	NE	31.51	NA	NA	NA	412.28		0.0	*
4Q13		10/1/2013	NE	34.35	NA	NA	NA	409.44		0.4	*
P-5U											
1Q11	444.15	1/1/2011	NE	30.96	NA	NA	NA	413.19	313.52 - 311.52 (130.63 - 132.63)	NA	*
2Q11		4/1/2011	NE	29.91	NA	NA	NA	414.24		NA	*
3Q11		7/5/2011	NE	27.80	NA	NA	NA	416.35		NA	*
4Q11		10/6/2011	NE	30.41	NA	NA	NA	413.74		NA	*
1Q12		1/3/2012	NE	30.42	NA	NA	NA	413.73		NA	*
2Q12		4/2/2012	NE	31.96	NA	NA	NA	412.19		0.9	*
3Q12		7/2/2012	NE	32.80	NA	NA	NA	411.35		0.8	*
4Q12		10/1/2012	NE	35.00	NA	NA	NA	409.15		0.8	*
1Q13		1/3/2013	NE	36.41	NA	NA	NA	407.74		0.0	*
2Q13		4/1/2013	NE	37.24	NA	NA	NA	406.91		0.0	*
3Q13		7/3/2013	NE	33.53	NA	NA	NA	410.62		0.0	*
4Q13		10/1/2013	NE	35.88	NA	NA	NA	408.27		0.0	*
P-6L											
4Q11	443.20	10/6/2011	NE	28.92	NA	NA	NA	414.28	353.20 - 351.20 (90.00 - 92.00)	NA	*
1Q12		1/3/2012	NE	30.21	NA	NA	NA	412.99		NA	*
2Q12		4/2/2012	NE	30.38	NA	NA	NA	412.82		0.0	*
3Q12		7/2/2012	NE	31.18	NA	NA	NA	412.02		0.0	*
4Q12		10/1/2012	NE	33.45	NA	NA	NA	409.75		0.2	*
1Q13		1/3/2013	NE	35.00	NA	NA	NA	408.20		0.0	*
2Q13		4/1/2013	NE	35.19	NA	NA	NA	408.01		0.0	*
3Q13		7/3/2013	NE	31.66	NA	NA	NA	411.54		0.0	*
4Q13		10/1/2013	NE	33.97	NA	NA	NA	409.23		0.1	*

TABLE 1
CUMULATIVE GROUNDWATER MONITORING WELL GAUGING RESULTS

WELL ID & QUARTER	TOP OF CASING (elev.[1])	DATE GAUGED	DEPTH TO PRODUCT (ft btoc)	DEPTH TO WATER (ft btoc)	WATER-PRODUCT INTERFACE (elev.[1])	PRODUCT (elev.[1])	PRODUCT THICKNESS (ft)	CORRECTED WATER LEVEL[2] (elev.[1])	SCREENED INTERVAL (elev.[1]) (ft btoc)	WELL HEAD PID[3] (ppm)	COMMENTS
P-6U											
1Q11	443.35	1/1/2011	NE	30.53	NA	NA	NA	412.82	362.85 - 360.85 (80.50 - 82.50)	NA	*
2Q11		4/1/2011	NE	29.57	NA	NA	NA	413.78		NA	*
3Q11		7/5/2011	NE	27.35	NA	NA	NA	416.00		NA	*
4Q11		10/6/2011	NE	29.78	NA	NA	NA	413.57		NA	*
1Q12		1/3/2012	NE	30.97	NA	NA	NA	412.38		NA	*
2Q12		4/2/2012	NE	31.42	NA	NA	NA	411.93		0.0	*
3Q12		7/2/2012	NE	32.25	NA	NA	NA	411.10		0.0	*
4Q12		10/1/2012	NE	30.40	NA	NA	NA	412.95		0.2	*
1Q13		1/3/2013	NE	35.86	NA	NA	NA	407.49		0.0	*
2Q13		4/1/2013	NE	36.88	NA	NA	NA	406.47		0.0	*
3Q13		7/3/2013	NE	33.17	NA	NA	NA	410.18		0.0	*
4Q13		10/1/2013	NE	35.31	NA	NA	NA	408.04		0.1	*
P-7L											
4Q11	443.42	10/6/2011	NE	29.57	NA	NA	NA	413.85	373.42 - 371.42 (70.00 - 72.00)	NA	*
1Q12		1/3/2012	NE	30.91	NA	NA	NA	412.51		NA	*
2Q12		4/2/2012	NE	31.28	NA	NA	NA	412.14		0.0	*
3Q12		7/2/2012	NE	32.60	NA	NA	NA	410.82		0.0	*
4Q12		10/1/2012	NE	33.98	NA	NA	NA	409.44		0.0	*
1Q13		1/3/2013	NE	35.77	NA	NA	NA	407.65		0.0	*
2Q13		4/1/2013	NE	36.17	NA	NA	NA	407.25		0.0	*
3Q13		7/3/2013	NE	32.73	NA	NA	NA	410.69		0.0	*
4Q13		10/1/2013	NE	34.70	NA	NA	NA	408.72		0.8	*
P-7U											
1Q11	443.80	1/1/2011	NE	30.70	NA	NA	NA	413.10	382.72 - 380.72 (61.08 - 63.08)	NA	*
2Q11		4/1/2011	NE	29.66	NA	NA	NA	414.14		NA	*
3Q11		7/5/2011	NE	27.30	NA	NA	NA	416.50		NA	*
4Q11		10/6/2011	NE	30.02	NA	NA	NA	413.78		NA	*
1Q12		1/3/2012	NE	31.23	NA	NA	NA	412.57		NA	*
2Q12		4/2/2012	NE	31.63	NA	NA	NA	412.17		0.0	*
3Q12		7/2/2012	NE	31.86	NA	NA	NA	411.94		0.0	*
4Q12		10/1/2012	NE	34.55	NA	NA	NA	409.25		0.0	*
1Q13		1/3/2013	NE	36.12	NA	NA	NA	407.68		0.0	*
2Q13		4/1/2013	NE	37.12	NA	NA	NA	406.68		0.0	*
3Q13		7/3/2013	NE	33.11	NA	NA	NA	410.69		0.0	*
4Q13		10/1/2013	NE	35.54	NA	NA	NA	408.26		0.1	*
P-8L											
4Q11	443.10	10/6/2011	NE	31.01	NA	NA	NA	412.09	373.10 - 371.10 (70.00 - 72.00)	NA	*
1Q12		1/3/2012	NE	30.92	NA	NA	NA	412.18		NA	*
2Q12		4/2/2012	NE	31.22	NA	NA	NA	411.88		0.0	*
3Q12		7/2/2012	NE	31.81	NA	NA	NA	411.29		0.0	*
4Q12		10/1/2012	NE	33.74	NA	NA	NA	409.36		0.0	*
1Q13		1/3/2013	NE	35.49	NA	NA	NA	407.61		0.0	*
2Q13		4/1/2013	NE	36.23	NA	NA	NA	406.87		0.0	*
3Q13		7/3/2013	NE	33.89	NA	NA	NA	409.21		0.0	*
4Q13		10/1/2013	NE	34.75	NA	NA	NA	408.35		0.0	*
P-8U											
1Q11	441.87	1/1/2011	NE	30.79	NA	NA	NA	411.08	382.35 - 380.35 (59.52 - 61.52)	NA	*
2Q11		4/1/2011	NE	30.50	NA	NA	NA	411.37		NA	*
3Q11		7/5/2011	NE	28.20	NA	NA	NA	413.67		NA	*
4Q11		10/6/2011	NE	29.86	NA	NA	NA	412.01		NA	*
1Q12		1/3/2012	NE	30.99	NA	NA	NA	410.88		NA	*
2Q12		4/2/2012	NE	31.73	NA	NA	NA	410.14		0.0	*
3Q12		7/1/2012	NE	32.51	NA	NA	NA	409.36		0.0	*
4Q12		10/1/2012	NE	34.77	NA	NA	NA	407.10		0.2	*
1Q13		1/3/2013	NE	35.97	NA	NA	NA	405.90		0.0	*
2Q13		4/1/2013	NE	37.30	NA	NA	NA	404.57		0.0	*
3Q13		7/3/2013	NE	34.48	NA	NA	NA	407.39		0.0	*
4Q13		10/1/2013	NE	35.70	NA	NA	NA	406.17		0.0	*
P-9L											
4Q11	444.41	10/6/2011	NE	33.58	NA	NA	NA	410.83	334.41 - 332.41 (110.00 - 112.00)	NA	*
1Q12		1/3/2012	NE	34.82	NA	NA	NA	409.59		NA	*
2Q12		4/2/2012	NE	35.95	NA	NA	NA	408.46		0.0	*
3Q12		7/2/2012	NE	36.48	NA	NA	NA	407.93		0.0	*
4Q12		10/1/2012	NE	38.22	NA	NA	NA	406.19		0.0	*
1Q13		1/3/2013	NE	39.98	NA	NA	NA	404.43		0.0	*
2Q13		4/1/2013	NE	40.80	NA	NA	NA	403.61		0.0	*
3Q13		7/3/2013	NE	39.16	NA	NA	NA	405.25		4.9	*
4Q13		10/1/2013	NE	39.45	NA	NA	NA	404.96		0.0	*
P-9U											
1Q11	444.91	1/13/2011	NE	36.87	NA	NA	NA	408.04	344.32 - 342.32 (100.59 - 102.59)	NA	*
2Q11		4/1/2011	NE	35.71	NA	NA	NA	409.20		NA	*
3Q11		7/5/2011	NE	34.92	NA	NA	NA	409.99		NA	*
4Q11		10/6/2011	NE	34.56	NA	NA	NA	410.35		NA	*
1Q12		1/3/2012	NE	34.52	NA	NA	NA	410.39		NA	*
2Q12		4/2/2012	NE	36.34	NA	NA	NA	408.57		0.0	*
3Q12		7/2/2012	NE	36.81	NA	NA	NA	408.10		0.0	*
4Q12		10/1/2012	NE	38.59	NA	NA	NA	406.32		0.0	*
1Q13		1/3/2013	NE	40.11	NA	NA	NA	404.80		0.0	*
2Q13		4/1/2013	NE	41.20	NA	NA	NA	403.71		0.0	*
3Q13		7/3/2013	NE	39.74	NA	NA	NA	405.17		0.5	*
4Q13		10/1/2013	NE	39.93	NA	NA	NA	404.98		0.0	*

TABLE 1
CUMULATIVE GROUNDWATER MONITORING WELL GAUGING RESULTS

WELL ID & QUARTER	TOP OF CASING (elev.[1])	DATE GAUGED	DEPTH TO PRODUCT (ft btoc)	DEPTH TO WATER (ft btoc)	WATER-PRODUCT INTERFACE (elev.[1])	PRODUCT (elev.[1])	PRODUCT THICKNESS (ft)	CORRECTED WATER LEVEL[2] (elev.[1])	SCREENED INTERVAL (elev.[1]) (ft btoc)	WELL HEAD PID[3] (ppm)	COMMENTS
P-11L											
1Q11	442.80	1/1/2011	NE	31.62	NA	NA	NA	411.18	332.59 - 330.59 (110.21 - 112.21)	NA	*
2Q11		4/1/2011	NE	31.28	NA	NA	NA	411.52		NA	*
3Q11		7/5/2011	NE	29.34	NA	NA	NA	413.46		NA	*
4Q11		10/6/2011	NE	30.67	NA	NA	NA	412.13		NA	*
1Q12		1/3/2012	NE	31.77	NA	NA	NA	411.03		NA	*
2Q12		4/2/2012	NE	32.68	NA	NA	NA	410.12		0.0	*
3Q12		7/2/2012	NE	33.52	NA	NA	NA	409.28		0.0	*
4Q12		10/1/2012	NE	35.56	NA	NA	NA	407.24		0.0	*
1Q13		1/3/2013	NE	37.20	NA	NA	NA	405.60		0.0	*
2Q13		4/1/2013	NE	37.97	NA	NA	NA	404.83		0.0	*
3Q13		7/3/2013	NE	37.85	NA	NA	NA	404.95		0.0	*
4Q13		10/1/2013	NE	36.60	NA	NA	NA	406.20		1.0	*
P-11U											
1Q11	443.09	1/1/2011	NE	32.21	NA	NA	NA	410.88	343.17 - 341.17 (99.92 - 101.92)	NA	*
2Q11		4/1/2011	NE	31.92	NA	NA	NA	411.17		NA	*
3Q11		7/5/2011	NE	29.95	NA	NA	NA	413.14		NA	*
4Q11		10/6/2011	NE	31.12	NA	NA	NA	411.97		NA	*
1Q12		1/3/2012	NE	32.35	NA	NA	NA	410.74		NA	*
2Q12		4/2/2012	NE	33.34	NA	NA	NA	409.75		0.0	*
3Q12		7/2/2012	NE	34.15	NA	NA	NA	408.94		0.0	*
4Q12		10/1/2012	NE	36.19	NA	NA	NA	406.90		0.0	*
1Q13		1/3/2013	NE	37.80	NA	NA	NA	405.29		0.0	*
2Q13		4/1/2013	NE	38.62	NA	NA	NA	404.47		0.0	*
3Q13		7/3/2013	NE	36.40	NA	NA	NA	406.69		0.0	*
4Q13		10/1/2013	NE	37.20	NA	NA	NA	405.89		0.0	*
P-14											
1Q11	442.65	1/1/2011	NE	28.57	NA	NA	NA	414.08	395.32 - 385.32 (47.33 - 57.33)	NA	*
2Q11		4/1/2011	NE	27.38	NA	NA	NA	415.27		NA	*
3Q11		7/5/2011	NE	25.57	NA	NA	NA	417.08		NA	*
4Q11		10/6/2011	NE	28.20	NA	NA	NA	414.45		NA	*
1Q12		1/3/2012	NE	28.98	NA	NA	NA	413.67		NA	*
2Q12		4/2/2012	NE	29.42	NA	NA	NA	413.23		0.0	*
3Q12		7/2/2012	NE	30.55	NA	NA	NA	412.10		0.0	*
4Q12		10/1/2012	NE	32.39	NA	NA	NA	410.26		0.0	*
1Q13		1/3/2013	NE	34.01	NA	NA	NA	408.64		0.0	*
2Q13		4/1/2013	NE	33.74	NA	NA	NA	408.91		0.0	*
3Q13		7/3/2013	NE	30.67	NA	NA	NA	411.98		0.0	*
4Q13		10/1/2013	NE	33.18	NA	NA	NA	409.47		4.6	*
P-15											
1Q11	443.35	1/1/2011	NE	30.55	NA	NA	NA	412.80	397.90 - 387.90 (45.45 - 55.45)	NA	*
2Q11		4/1/2011	NE	29.80	NA	NA	NA	413.55		NA	*
3Q11		7/5/2011	NE	27.75	NA	NA	NA	415.60		NA	*
4Q11		10/6/2011	NE	29.93	NA	NA	NA	413.42		NA	*
1Q12		1/3/2012	31.05	31.06	412.29	412.30	0.01	412.30		NA	*
2Q12		4/2/2012	NE	31.55	NA	NA	NA	411.80		0.0	*
3Q12		7/2/2012	NE	32.40	NA	NA	NA	410.95		0.0	*
4Q12		10/1/2012	NE	34.35	NA	NA	NA	409.00		0.6	*
1Q13		1/3/2013	NE	35.81	NA	NA	NA	407.54		0.0	*
2Q13		4/1/2013	NE	36.46	NA	NA	NA	406.89		0.0	*
3Q13		7/3/2013	NE	33.48	NA	NA	NA	409.87		0.0	*
4Q13		10/1/2013	NE	35.03	NA	NA	NA	408.32		0.2	*
P-16											
1Q11	442.31	1/1/2011	NE	29.40	NA	NA	NA	412.91	396.57 - 386.57 (45.74 - 55.74)	NA	*
2Q11		4/1/2011	NE	28.54	NA	NA	NA	413.77		NA	*
3Q11		7/5/2011	NE	26.34	NA	NA	NA	415.97		NA	*
4Q11		10/6/2011	NE	28.77	NA	NA	NA	413.54		NA	*
1Q12		1/3/2012	NE	30.00	NA	NA	NA	412.31		NA	*
2Q12		4/1/2012	NM	NM	NA	NA	NA	NA		NM	
3Q12		7/6/2012	NE	31.16	NA	NA	NA	411.15		0.0	*
4Q12		10/4/2012	NE	33.35	NA	NA	NA	408.96		0.0	*
1Q13		1/3/2013	NE	34.80	NA	NA	NA	407.51		0.0	*
2Q13		4/1/2013	NE	35.55	NA	NA	NA	406.76		0.0	*
3Q13		7/3/2013	NE	32.10	NA	NA	NA	410.21		0.0	*
4Q13		10/1/2013	NE	33.96	NA	NA	NA	408.35		0.3	*
P-43											
1Q11	444.07	1/1/2011	NE	33.09	NA	NA	NA	410.98	380.51 - 370.51 (63.56 - 73.56)	NA	*
2Q11		4/1/2011	NE	32.75	NA	NA	NA	411.32		NA	*
3Q11		7/5/2011	NE	30.78	NA	NA	NA	413.29		NA	*
4Q11		10/6/2011	NE	32.18	NA	NA	NA	411.89		NA	*
1Q12		1/3/2012	NE	33.24	NA	NA	NA	410.83		NA	*
2Q12		4/2/2012	NE	34.17	NA	NA	NA	409.90		0.0	*
3Q12		7/2/2012	NE	34.95	NA	NA	NA	409.12		0.0	*
4Q12		10/1/2012	NE	36.80	NA	NA	NA	407.27		0.0	*
1Q13		1/3/2013	NE	38.21	NA	NA	NA	405.86		0.0	*
2Q13		4/1/2013	NE	39.10	NA	NA	NA	404.97		0.0	*
3Q13		7/3/2013	NE	37.04	NA	NA	NA	407.03		0.0	*
4Q13		10/1/2013	NE	37.73	NA	NA	NA	406.34		0.1	*

TABLE 1
CUMULATIVE GROUNDWATER MONITORING WELL GAUGING RESULTS

WELL ID & QUARTER	TOP OF CASING (elev.[1])	DATE GAUGED	DEPTH TO PRODUCT (ft btoc)	DEPTH TO WATER (ft btoc)	WATER-PRODUCT INTERFACE (elev.[1])	PRODUCT (elev.[1])	PRODUCT THICKNESS (ft)	CORRECTED WATER LEVEL[2] (elev.[1])	SCREENED INTERVAL (elev.[1]) (ft btoc)	WELL HEAD PID[3] (ppm)	COMMENTS
P-53											
1Q11	446.23	1/13/2011	NE	39.46	NA	NA	NA	406.77	407.73 - 382.73 (38.50 - 63.50)	NA	
2Q11		4/1/2011	NE	39.99	NA	NA	NA	406.24		NA	
3Q11		7/5/2011	NE	38.28	NA	NA	NA	407.95		NA	*
4Q11		10/5/2011	NE	37.58	NA	NA	NA	408.65		NA	*
1Q12		1/3/2012	NE	38.73	NA	NA	NA	407.50		0.0	
2Q12		4/2/2012	NM	NM	NA	NA	NA	NA		NM	
3Q12		7/2/2012	NE	40.46	NA	NA	NA	405.77		0.0	
4Q12		10/1/2012	NE	41.88	NA	NA	NA	404.35		0.0	
1Q13		1/2/2013	NE	43.06	NA	NA	NA	403.17		0.0	
2Q13		4/1/2013	NE	44.29	NA	NA	NA	401.94		0.1	
3Q13		7/2/2013	NE	42.84	NA	NA	NA	403.39		0.4	
4Q13		10/2/2013	NE	42.20	NA	NA	NA	404.03		0.0	
P-54											
1Q11	442.18	1/13/2011	NE	37.24	NA	NA	NA	404.94	404.18 - 379.18 (38.00 - 63.00)	NA	*
2Q11		4/25/2011	NE	38.00	NA	NA	NA	404.18		NA	
3Q11		7/5/2011	NE	35.38	NA	NA	NA	406.80		NA	*
4Q11		10/5/2011	NE	35.01	NA	NA	NA	407.17		NA	*
1Q12		1/3/2012	NE	37.17	NA	NA	NA	405.01		0.0	*
2Q12		4/2/2012	NE	38.48	NA	NA	NA	403.70		0.0	
3Q12		7/2/2012	NE	38.73	NA	NA	NA	403.45		0.0	
4Q12		10/1/2012	NE	40.44	NA	NA	NA	401.74		0.0	
1Q13		1/3/2013	NE	41.62	NA	NA	NA	400.56		0.0	
2Q13		4/1/2013	NE	42.26	NA	NA	NA	399.92		0.0	
3Q13		7/1/2013	NE	39.40	NA	NA	NA	402.78		0.8	
4Q13		10/1/2013	NE	39.74	NA	NA	NA	402.44		0.0	
P-55											
1Q11	445.95	1/13/2011	NE	40.56	NA	NA	NA	405.39	406.13 - 381.13 (39.82 - 64.82)	NA	
2Q11		4/25/2011	41.52	41.54	404.41	404.43	0.02	404.43		NA	
3Q11		7/5/2011	39.41	39.42	406.53	406.54	0.01	406.54		NA	*
4Q11		10/6/2011	NE	38.61	NA	NA	NA	407.34		NA	*
1Q12		1/4/2012	NE	40.71	NA	NA	NA	405.24		0.0	
2Q12		4/2/2012	NE	42.04	NA	NA	NA	403.91		0.0	
3Q12		7/2/2012	NE	42.33	NA	NA	NA	403.62		0.0	
4Q12		10/1/2012	NE	44.17	NA	NA	NA	401.78		3.0	
1Q13		1/8/2013	NE	45.24	NA	NA	NA	400.71		0.0	
2Q13	443.78	4/2/2013	NE	43.87	NA	NA	NA	399.91	403.35 - 393.35 (40.43 - 50.43)	202.0	Replaced during 4Q12
3Q13		7/5/2013	NE	41.43	NA	NA	NA	402.35		136.4	
4Q13		10/2/2013	NE	41.58	NA	NA	NA	402.20		52.4	
P-56											
1Q11	446.02	1/13/2011	NE	41.03	NA	NA	NA	404.99	405.20 - 380.20 (40.82 - 65.82)	NA	
2Q11		4/25/2011	NE	42.16	NA	NA	NA	403.86		NA	
3Q11		7/5/2011	NE	39.63	NA	NA	NA	406.39		NA	*
4Q11		10/6/2011	NE	39.10	NA	NA	NA	406.92		NA	*
1Q12		1/4/2012	NE	41.51	NA	NA	NA	404.51		1.1	
2Q12		4/3/2012	NE	42.88	NA	NA	NA	403.14		0.0	
3Q12		7/5/2012	NE	43.01	NA	NA	NA	403.01		0.0	
4Q12		10/2/2012	NE	44.76	NA	NA	NA	401.26		0.0	
1Q13		1/4/2013	NE	45.65	NA	NA	NA	400.37		0.6	
2Q13		4/2/2013	NE	46.40	NA	NA	NA	399.62		0.0	
3Q13		7/5/2013	NE	43.60	NA	NA	NA	402.42		0.0	
4Q13		10/2/2013	NE	44.29	NA	NA	NA	401.73		0.1	
P-57											
1Q11	446.53	1/13/2011	NE	41.04	NA	NA	NA	405.49	406.07 - 381.07 (40.46 - 65.46)	NA	
2Q11		4/25/2011	NE	41.88	NA	NA	NA	404.65		NA	
3Q11		7/5/2011	NE	39.48	NA	NA	NA	407.05		NA	*
4Q11		10/6/2011	NE	39.20	NA	NA	NA	407.33		NA	*
1Q12		2/13/2012	NE	42.13	NA	NA	NA	404.40		NA	
2Q12		4/4/2012	NE	42.61	NA	NA	NA	403.92		0.0	
3Q12		7/5/2012	NE	43.00	NA	NA	NA	403.53		0.0	
4Q12		10/1/2012	NE	44.78	NA	NA	NA	401.75		0.0	
1Q13		1/4/2013	NE	45.82	NA	NA	NA	400.71		0.0	
2Q13		4/2/2013	NE	46.63	NA	NA	NA	399.90		0.0	
3Q13		7/5/2013	NE	43.70	NA	NA	NA	402.83		0.0	
4Q13		10/2/2013	NE	44.12	NA	NA	NA	402.41		1.8	
P-58											
1Q11	444.92	1/13/2011	NE	39.10	NA	NA	NA	405.82	404.70 - 379.70 (40.21 - 65.21)	NA	*
2Q11		4/25/2011	NE	39.78	NA	NA	NA	405.14		NA	*
3Q11		7/5/2011	NE	37.42	NA	NA	NA	407.50		NA	*
4Q11		10/6/2011	NE	37.31	NA	NA	NA	407.61		NA	*
1Q12		1/4/2012	NE	39.41	NA	NA	NA	405.51		13.5	*
2Q12		4/3/2012	NE	40.81	NA	NA	NA	404.11		0.5	
3Q12		7/5/2012	NE	41.04	NA	NA	NA	403.88		0.0	
4Q12		10/2/2012	NE	42.90	NA	NA	NA	402.02		0.2	
1Q13		1/4/2013	NE	43.80	NA	NA	NA	401.12		0.0	
2Q13		4/2/2013	NE	44.75	NA	NA	NA	400.17		0.0	
3Q13		7/5/2013	NE	41.85	NA	NA	NA	403.07		0.0	
4Q13		10/2/2013	NE	41.97	NA	NA	NA	402.95		4.9	

TABLE 1
CUMULATIVE GROUNDWATER MONITORING WELL GAUGING RESULTS

WELL ID & QUARTER	TOP OF CASING (elev.[1])	DATE GAUGED	DEPTH TO PRODUCT (ft btoc)	DEPTH TO WATER (ft btoc)	WATER-PRODUCT INTERFACE (elev.[1])	PRODUCT (elev.[1])	PRODUCT THICKNESS (ft)	CORRECTED WATER LEVEL[2] (elev.[1])	SCREENED INTERVAL (elev.[1]) (ft btoc)	WELL HEAD PID[3] (ppm)	COMMENTS
P-59											
1Q11	446.78	1/13/2011	NE	42.16	NA	NA	NA	404.62	398.87 - 373.87 (47.91 - 72.91)	NA	*
2Q11		4/25/2011	43.25	43.26	403.52	403.53	0.01	403.53		NA	*
3Q11		7/5/2011	NE	41.44	NA	NA	NA	405.34		NA	*
4Q11		10/6/2011	NE	40.77	NA	NA	NA	406.01		NA	*
1Q12		1/4/2012	NE	42.61	NA	NA	NA	404.17		250.0	*
2Q12		4/4/2012	NE	43.82	NA	NA	NA	402.96		0.0	*
3Q12		7/5/2012	NE	44.00	NA	NA	NA	402.78		0.0	*
4Q12		10/2/2012	NE	45.83	NA	NA	NA	400.95		389.0	*
1Q13		1/4/2013	NE	46.54	NA	NA	NA	400.24		417.0	*
2Q13		4/2/2013	NE	47.20	NA	NA	NA	399.58		116.0	*
3Q13		7/5/2013	NE	44.47	NA	NA	NA	402.31		186.4	*
4Q13		10/2/2013	NE	45.37	NA	NA	NA	401.41		131.4	*
P-60											
1Q11	446.57	1/14/2011	41.68	41.72	404.85	404.89	0.04	404.88	403.12 - 383.12 (43.45 - 63.45)	NA	*
2Q11		4/25/2011	42.72	43.18	403.39	403.85	0.46	403.76		NA	*
3Q11		7/5/2011	40.41	40.77	405.80	406.16	0.36	406.09		NA	*
4Q11		10/6/2011	39.72	40.06	406.51	406.85	0.34	406.79		NA	*
1Q12		1/4/2012	NE	41.98	NA	NA	NA	404.59		5.5	*
2Q12		4/3/2012	43.46	43.48	403.09	403.11	0.02	403.11		10.0	
3Q12		7/5/2012	43.51	43.55	403.02	403.06	0.04	403.05		19.8	
4Q12		10/2/2012	45.33	45.44	401.13	401.24	0.11	401.22		44.0	
1Q13		1/4/2013	NE	46.19	NA	NA	NA	400.38		9.9	
2Q13		4/2/2013	46.96	47.04	399.53	399.61	0.08	399.60		8.8	
3Q13		7/5/2013	44.41	44.46	402.11	402.16	0.05	402.15		42.7	
4Q13		10/2/2013	44.91	44.99	401.58	401.66	0.08	401.65		28.3	
P-60-11											
1Q11	446.18	1/14/2011	NE	41.14	NA	NA	NA	405.04	413.03 - 383.03 (33.15 - 63.15)	NA	
2Q11		4/25/2011	NE	42.22	NA	NA	NA	403.96		NA	
3Q11		7/5/2011	NE	39.97	NA	NA	NA	406.21		NA	
4Q11		10/6/2011	NE	39.25	NA	NA	NA	406.93		NA	
1Q12		1/4/2012	NE	41.22	NA	NA	NA	404.96		0.3	
2Q12		4/3/2012	NE	42.65	NA	NA	NA	403.53		0.0	
3Q12		7/5/2012	NE	42.64	NA	NA	NA	403.54		0.0	
4Q12		10/2/2012	44.32	44.41	401.77	401.86	0.09	401.84		0.1	
1Q13		1/4/2013	NE	45.06	NA	NA	NA	401.12		2.0	
2Q13		4/2/2013	NE	45.72	NA	NA	NA	400.46		0.0	
3Q13		7/5/2013	NE	43.81	NA	NA	NA	402.37		0.0	
4Q13		10/2/2013	NE	43.43	NA	NA	NA	402.75		0.0	
P-60-12											
1Q11	443.31	1/14/2011	NE	38.51	NA	NA	NA	404.80	383.31 - 373.31 (60.00 - 70.00)	NA	*
2Q11		4/25/2011	NE	39.63	NA	NA	NA	403.68		NA	*
3Q11		7/5/2011	NE	37.27	NA	NA	NA	406.04		NA	*
4Q11		10/6/2011	NE	36.53	NA	NA	NA	406.78		NA	*
1Q12		1/4/2012	NE	38.76	NA	NA	NA	404.55		1.5	*
2Q12		4/3/2012	NE	40.25	NA	NA	NA	403.06		0.0	*
3Q12		7/5/2012	NE	40.23	NA	NA	NA	403.08		0.0	*
4Q12		10/2/2012	NE	44.15	NA	NA	NA	399.16		0.0	*
1Q13		1/4/2013	NE	42.97	NA	NA	NA	400.34		2.4	*
2Q13		4/2/2013	NE	43.77	NA	NA	NA	399.54		0.0	*
3Q13		7/5/2013	NE	41.20	NA	NA	NA	402.11		0.0	*
4Q13		10/2/2013	NE	41.72	NA	NA	NA	401.59		1.1	*
P-60-12S											
1Q11	443.33	1/14/2011	NM	NM	NA	NA	NA	NA	429.49 - 419.49 (13.84 - 23.84)	NM	
2Q11		4/25/2011	NE	21.84	NA	NA	NA	421.49		NA	
3Q11		7/5/2011	21.10	21.11	422.22	422.23	0.01	422.23		NA	
4Q11		10/6/2011	NE	23.36	NA	NA	NA	419.97		NA	
1Q12		1/4/2012	NE	22.81	NA	NA	NA	420.52		1.0	
2Q12		4/3/2012	NE	20.21	NA	NA	NA	423.12		0.0	
3Q12		7/5/2012	NE	19.48	NA	NA	NA	423.85		0.0	
4Q12		10/2/2012	NE	19.04	NA	NA	NA	424.29		0.0	
1Q13		1/4/2013	NE	19.35	NA	NA	NA	423.98		3.5	
2Q13		4/2/2013	NM	NM	NA	NA	NA	NA		NM	
3Q13		7/5/2013	NE	17.73	NA	NA	NA	425.60		0.0	
4Q13		10/2/2013	NE	19.03	NA	NA	NA	424.30		0.3	
P-60-13											
1Q11	442.43	1/14/2011	37.73	37.74	404.69	404.70	0.01	404.70	402.43 - 382.43 (40.00 - 60.00)	NA	*
2Q11		4/25/2011	38.80	39.10	403.33	403.63	0.30	403.57		NA	*
3Q11		7/5/2011	36.85	36.99	405.44	405.58	0.14	405.55		NA	*
4Q11		10/6/2011	NE	35.86	NA	NA	NA	406.57		NA	*
1Q12		1/4/2012	NE	37.82	NA	NA	NA	404.61		4.3	*
2Q12		4/3/2012	NE	39.21	NA	NA	NA	403.22		0.0	*
3Q12		7/5/2012	NE	39.37	NA	NA	NA	403.06		0.0	*
4Q12		10/2/2012	NE	40.61	NA	NA	NA	401.82		0.0	
1Q13		1/4/2013	NE	41.55	NA	NA	NA	400.88		0.7	
2Q13		4/2/2013	NM	NM	NA	NA	NA	NA		NM	
3Q13		7/5/2013	NE	40.53	NA	NA	NA	401.90		0.0	
4Q13		10/2/2013	NE	39.98	NA	NA	NA	402.45		0.6	*

TABLE 1
CUMULATIVE GROUNDWATER MONITORING WELL GAUGING RESULTS

WELL ID & QUARTER	TOP OF CASING (elev.[1])	DATE GAUGED	DEPTH TO PRODUCT (ft btoc)	DEPTH TO WATER (ft btoc)	WATER-PRODUCT INTERFACE (elev.[1])	PRODUCT (elev.[1])	PRODUCT THICKNESS (ft)	CORRECTED WATER LEVEL[2] (elev.[1])	SCREENED INTERVAL (elev.[1]) (ft btoc)	WELL HEAD PID[3] (ppm)	COMMENTS
P-60-13S											
1Q11		1/14/2011	NM	NM	NA	NA	NA	NA		NM	
2Q11		4/25/2011	NE	17.45	NA	NA	NA	424.94		NA	
3Q11		7/5/2011	NE	17.08	NA	NA	NA	425.31		NA	
4Q11		10/6/2011	NE	18.44	NA	NA	NA	423.95		NA	
1Q12		1/4/2012	NE	17.66	NA	NA	NA	424.73		1.5	
2Q12	442.39	4/3/2012	NE	17.58	NA	NA	NA	424.81	432.39 - 422.39	0.0	
3Q12		7/5/2012	NE	17.87	NA	NA	NA	424.52	(10.00 - 20.00)	0.0	
4Q12		10/2/2012	NE	17.97	NA	NA	NA	424.42		0.7	
1Q13		1/4/2013	NM	NM	NA	NA	NA	NA		NM	
2Q13		4/2/2013	NM	NM	NA	NA	NA	NA		NM	
3Q13		7/5/2013	NE	15.66	NA	NA	NA	426.73		8.2	
4Q13		10/2/2013	NE	17.60	NA	NA	NA	424.79		2.8	
P-60-S											
3Q11		7/5/2011	NE	40.81	NA	NA	NA	406.17		NA	
4Q11		10/1/2011	NM	NM	NA	NA	NA	NA		NM	
1Q12		1/4/2012	41.39	41.90	405.08	405.59	0.51	405.49		1.8	
2Q12		4/3/2012	42.85	43.28	403.70	404.13	0.43	404.04		1.2	
3Q12	446.98	7/5/2012	43.12	43.26	403.72	403.86	0.14	403.83	410.50 - 395.50	0.7	
4Q12		10/4/2012	43.94	45.84	401.14	403.04	1.90	402.66	(36.48 - 51.48)	0.3	
1Q13		1/4/2013	45.34	45.95	401.03	401.64	0.61	401.52		0.0	
2Q13		4/2/2013	46.33	46.39	400.59	400.65	0.06	400.64		0.1	
3Q13		7/5/2013	NE	44.45	NA	NA	NA	402.53		0.0	
4Q13		10/2/2013	43.56	44.49	402.49	403.42	0.93	403.23		0.2	
P-61											
1Q11		1/13/2011	38.81	38.94	405.33	405.46	0.13	405.43		NA	*
2Q11		4/25/2011	NE	40.93	NA	NA	NA	403.34		NA	*
3Q11		7/5/2011	37.58	37.59	406.68	406.69	0.01	406.69		NA	*
4Q11		10/6/2011	NE	37.63	NA	NA	NA	406.64		NA	*
1Q12		1/3/2012	NE	40.34	NA	NA	NA	403.93		NA	*
2Q12	444.27	4/3/2012	NE	41.50	NA	NA	NA	402.77	398.59 - 373.59	0.0	*
3Q12		7/3/2012	NE	41.53	NA	NA	NA	402.74	(45.68 - 70.68)	0.0	*
4Q12		10/2/2012	NE	43.36	NA	NA	NA	400.91		24.3	*
1Q13		1/4/2013	43.82	45.95	398.32	400.45	2.13	400.02		38.8	*
2Q13		4/2/2013	44.78	46.64	397.63	399.49	1.86	399.12		23.1	*
3Q13		7/5/2013	42.52	42.56	401.71	401.75	0.04	401.74		186.4	*
4Q13		10/2/2013	43.08	43.14	401.13	401.19	0.06	401.18		10.9	*
P-62											
1Q11		1/13/2011	36.39	37.81	404.51	405.93	1.42	405.65		NA	*
2Q11		4/25/2011	NE	38.18	NA	NA	NA	404.14		NA	*
3Q11		7/5/2011	35.62	35.63	406.69	406.70	0.01	406.70		NA	*
4Q11		10/6/2011	NE	35.64	NA	NA	NA	406.68		NA	*
1Q12		1/3/2012	37.68	37.71	404.61	404.64	0.03	404.64		NA	*
2Q12	442.32	4/3/2012	NE	30.94	NA	NA	NA	411.38	400.85 - 375.85	0.0	*
3Q12		7/3/2012	39.13	39.15	403.17	403.19	0.02	403.19	(41.47 - 66.47)	0.0	*
4Q12		10/1/2012	40.61	42.35	399.97	401.71	1.74	401.37		3.2	*
1Q13		1/8/2013	NE	30.39	NA	NA	NA	411.93		0.0	*
2Q13		4/2/2013	42.81	44.32	398.00	399.51	1.51	399.21		0.0	
3Q13		7/1/2013	40.77	41.88	400.44	401.55	1.11	401.33		32.6	*
4Q13		10/2/2013	40.61	42.26	400.06	401.71	1.65	401.38		62.6	*
P-63											
1Q11		1/13/2011	39.48	39.68	406.07	406.27	0.20	406.23		NA	*
2Q11		4/1/2011	NE	41.11	NA	NA	NA	404.64		NA	*
3Q11		7/5/2011	NE	38.56	NA	NA	NA	407.19		NA	*
4Q11		10/6/2011	NE	39.20	NA	NA	NA	406.55		NA	*
1Q12		1/3/2012	NE	40.65	NA	NA	NA	405.10		NA	*
2Q12	445.75	4/3/2012	NE	42.09	NA	NA	NA	403.66	398.46 - 373.46	0.0	*
3Q12		7/3/2012	NE	42.94	NA	NA	NA	402.81	(47.29 - 72.29)	0.0	*
4Q12		10/1/2012	NE	44.55	NA	NA	NA	401.20		104.0	*
1Q13		1/4/2013	NE	46.03	NA	NA	NA	399.72		0.0	*
2Q13		4/1/2013	NE	46.98	NA	NA	NA	398.77		0.0	*
3Q13		7/5/2013	NE	45.41	NA	NA	NA	400.34		142.0	*
4Q13		10/2/2013	44.98	45.01	400.74	400.77	0.03	400.76		33.4	*
P-64											
1Q11		1/13/2011	40.14	40.46	406.06	406.38	0.32	406.32		NA	*
2Q11		4/1/2011	41.77	41.86	404.66	404.75	0.09	404.73		NA	*
3Q11		7/5/2011	39.25	39.42	407.10	407.27	0.17	407.24		NA	*
4Q11		10/6/2011	40.35	40.53	405.99	406.17	0.18	406.13		NA	*
1Q12		1/3/2012	41.68	41.75	404.77	404.84	0.07	404.83		NA	*
2Q12	446.52	4/3/2012	43.18	43.19	403.33	403.34	0.01	403.34	399.29 - 374.29	0.0	*
3Q12		7/3/2012	44.40	44.41	402.11	402.12	0.01	402.12	(47.23 - 72.23)	0.0	*
4Q12		10/1/2012	45.62	45.68	400.84	400.90	0.06	400.89		34.5	*
1Q13		1/4/2013	NE	47.84	NA	NA	NA	398.68		103.0	
2Q13		4/1/2013	NE	48.23	NA	NA	NA	398.29		0.0	
3Q13		7/5/2013	46.95	46.97	399.55	399.57	0.02	399.57		96.5	*
4Q13		10/2/2013	46.25	46.31	400.21	400.27	0.06	400.26		41.4	*

TABLE 1
CUMULATIVE GROUNDWATER MONITORING WELL GAUGING RESULTS

WELL ID & QUARTER	TOP OF CASING (elev.[1])	DATE GAUGED	DEPTH TO PRODUCT (ft btoc)	DEPTH TO WATER (ft btoc)	WATER-PRODUCT INTERFACE (elev.[1])	PRODUCT (elev.[1])	PRODUCT THICKNESS (ft)	CORRECTED WATER LEVEL[2] (elev.[1])	SCREENED INTERVAL (elev.[1]) (ft btoc)	WELL HEAD PID[3] (ppm)	COMMENTS
P-65											
1Q11		1/13/2011	37.73	37.74	406.79	406.80	0.01	406.80		NA	*
2Q11		4/1/2011	NE	39.20	NA	NA	NA	405.33		NA	*
3Q11		7/5/2011	NE	36.87	NA	NA	NA	407.66		NA	*
4Q11		10/6/2011	NE	37.67	NA	NA	NA	406.86		NA	*
1Q12		1/3/2012	NE	39.15	NA	NA	NA	405.38		NA	*
2Q12	444.53	4/3/2012	NE	40.76	NA	NA	NA	403.77	396.91 - 371.91 (47.62 - 72.62)	0.0	*
3Q12		7/3/2012	NE	41.76	NA	NA	NA	402.77		0.0	*
4Q12		10/1/2012	NE	43.00	NA	NA	NA	401.53		0.5	*
1Q13		1/4/2013	NE	44.61	NA	NA	NA	399.92		0.0	*
2Q13		4/1/2013	NM	NM	NA	NA	NA	NA		NM	Well damaged
3Q13		7/3/2013	NM	NM	NA	NA	NA	NA		NM	Well damaged
4Q13	Unknown	10/2/2013	NE	43.11	NA	NA	NA	401.42	Unknown	21.2	Well repaired during 3Q13 Resurvey needed
P-66											
1Q11		1/13/2011	NE	30.70	NA	NA	NA	406.00		NA	*
2Q11		4/25/2011	NE	31.26	NA	NA	NA	405.44		NA	*
3Q11		7/5/2011	NE	28.87	NA	NA	NA	407.83		NA	*
4Q11		10/5/2011	NE	28.92	NA	NA	NA	407.78		NA	*
1Q12		1/1/2012	NM	NM	NA	NA	NA	NA		NM	
2Q12	436.70	4/1/2012	NM	NM	NA	NA	NA	NA	401.98 - 376.98 (34.72 - 59.72)	NM	
3Q12		7/5/2012	32.60	32.61	404.09	404.10	0.01	404.10		3.3	*
4Q12		10/2/2012	NE	34.55	NA	NA	NA	402.15		5.0	*
1Q13		1/2/2013	NE	35.40	NA	NA	NA	401.30		66.2	
2Q13		4/2/2013	NE	36.41	NA	NA	NA	400.29		0.6	
3Q13		7/2/2013	NE	33.55	NA	NA	NA	403.15		3.5	*
4Q13		10/2/2013	NE	33.44	NA	NA	NA	403.26		54.0	*
P-67											
1Q11		1/13/2011	36.75	36.78	407.35	407.38	0.03	407.37		NA	*
2Q11		4/1/2011	NE	37.24	NA	NA	NA	406.89		NA	*
3Q11		7/5/2011	NE	35.17	NA	NA	NA	408.96		NA	*
4Q11		10/5/2011	NE	35.38	NA	NA	NA	408.75		NA	*
1Q12		1/4/2012	NE	37.08	NA	NA	NA	407.05		0.0	*
2Q12	444.13	4/3/2012	NE	38.50	NA	NA	NA	405.63	402.16 - 377.16 (41.98 - 66.98)	0.0	*
3Q12		7/2/2012	NE	38.90	NA	NA	NA	405.23		0.0	*
4Q12		10/2/2012	NE	40.81	NA	NA	NA	403.32		0.0	*
1Q13		1/2/2013	NE	41.69	NA	NA	NA	402.44		11.1	*
2Q13		4/2/2013	42.79	42.80	401.33	401.34	0.01	401.34		46.5	
3Q13		7/2/2013	NE	40.29	NA	NA	NA	403.84		0.0	*
4Q13		10/2/2013	39.78	39.80	404.33	404.35	0.02	404.35		17.3	*
P-68											
1Q11		1/13/2011	39.15	43.18	401.89	405.92	4.03	405.12		NA	*
2Q11		4/25/2011	41.42	41.51	403.56	403.65	0.09	403.63		NA	*
3Q11		7/5/2011	39.06	39.13	405.94	406.01	0.07	406.00		NA	*
4Q11		10/6/2011	38.53	38.58	406.49	406.54	0.05	406.53		NA	*
1Q12		1/4/2012	40.53	40.61	404.46	404.54	0.08	404.52		225.0	*
2Q12	445.07	4/3/2012	NE	42.08	NA	NA	NA	402.99	399.81 - 374.81 (45.26 - 70.26)	0.0	*
3Q12		7/5/2012	42.08	42.12	402.95	402.99	0.04	402.98		288.0	*
4Q12		10/2/2012	43.85	44.04	401.03	401.22	0.19	401.18		349.0	*
1Q13		1/4/2013	NM	NM	NA	NA	NA	NA		NM	
2Q13		4/2/2013	45.40	45.54	399.53	399.67	0.14	399.64		74.3	
3Q13		7/5/2013	43.05	43.12	401.95	402.02	0.07	402.01		197.0	*
4Q13		10/2/2013	43.42	43.52	401.55	401.65	0.10	401.63		101.6	*
P-69											
1Q11		1/13/2011	38.62	38.63	404.55	404.56	0.01	404.56		NA	*
2Q11		4/25/2011	NE	39.98	NA	NA	NA	403.20		NA	*
3Q11		7/5/2011	NE	37.41	NA	NA	NA	405.77		NA	*
4Q11		10/6/2011	NE	36.77	NA	NA	NA	406.41		NA	*
1Q12		1/4/2012	NE	39.18	NA	NA	NA	404.00		18.0	*
2Q12	443.18	4/3/2012	NE	40.59	NA	NA	NA	402.59	402.36 - 377.36 (40.82 - 65.82)	0.0	*
3Q12		7/5/2012	NE	40.61	NA	NA	NA	402.57		0.0	*
4Q12		10/2/2012	NE	42.46	NA	NA	NA	400.72		0.8	
1Q13		1/4/2013	NE	43.85	NA	NA	NA	399.33		0.0	
2Q13		4/2/2013	NE	43.94	NA	NA	NA	399.24		0.0	
3Q13		7/5/2013	NE	41.36	NA	NA	NA	401.82		0.0	
4Q13		10/2/2013	NE	42.17	NA	NA	NA	401.01		0.5	
P-70											
1Q11		1/13/2011	37.48	37.90	404.93	405.35	0.42	405.27		NA	*
2Q11		4/25/2011	39.20	39.22	403.61	403.63	0.02	403.62		NA	*
3Q11		7/5/2011	36.42	36.43	406.40	406.41	0.01	406.41		NA	*
4Q11		10/6/2011	NE	36.25	NA	NA	NA	406.58		NA	*
1Q12		1/3/2012	NE	38.62	NA	NA	NA	404.21		NA	*
2Q12	442.83	4/3/2012	NE	39.80	NA	NA	NA	403.03	398.16 - 373.16 (44.67 - 69.67)	0.0	*
3Q12		7/3/2012	NE	39.83	NA	NA	NA	403.00		0.0	*
4Q12		10/1/2012	NE	41.67	NA	NA	NA	401.16		0.0	*
1Q13		1/4/2013	NE	42.72	NA	NA	NA	400.11		1.7	*
2Q13		4/2/2013	NE	43.59	NA	NA	NA	399.24		211.0	*
3Q13		7/5/2013	NE	41.06	NA	NA	NA	401.77		134.2	*
4Q13		10/2/2013	NE	41.52	NA	NA	NA	401.31		99.1	*

TABLE 1
CUMULATIVE GROUNDWATER MONITORING WELL GAUGING RESULTS

WELL ID & QUARTER	TOP OF CASING (elev.[1])	DATE GAUGED	DEPTH TO PRODUCT (ft btoc)	DEPTH TO WATER (ft btoc)	WATER-PRODUCT INTERFACE (elev.[1])	PRODUCT (elev.[1])	PRODUCT THICKNESS (ft)	CORRECTED WATER LEVEL[2] (elev.[1])	SCREENED INTERVAL (elev.[1]) (ft btoc)	WELL HEAD PID[3] (ppm)	COMMENTS
P-71											
1Q11	444.83	1/13/2011	NE	38.32	NA	NA	NA	406.51	402.22 - 377.22 (42.61 - 67.61)	NA	*
2Q11		4/25/2011	NE	39.52	NA	NA	NA	405.31		NA	*
3Q11		7/5/2011	NE	37.91	NA	NA	NA	406.92		NA	*
4Q11		10/6/2011	NE	47.31	NA	NA	NA	397.52		NA	
1Q12		1/3/2012	NE	38.91	NA	NA	NA	405.92		NA	*
2Q12		4/3/2012	NE	40.34	NA	NA	NA	404.49		0.0	*
3Q12		7/3/2012	NE	40.90	NA	NA	NA	403.93		0.0	*
4Q12		10/2/2012	42.69	42.75	402.08	402.14	0.06	402.13		23.0	
1Q13		1/4/2013	NE	43.83	NA	NA	NA	401.00		1.1	
2Q13		4/2/2013	NE	44.54	NA	NA	NA	400.29		1.2	
3Q13		7/5/2013	NE	42.65	NA	NA	NA	402.18		82.5	
4Q13		10/2/2013	NE	42.53	NA	NA	NA	402.30		53.0	*
P-72											
1Q11	444.43	1/13/2011	37.65	37.66	406.77	406.78	0.01	406.78	398.66 - 373.66 (45.77 - 70.77)	NA	*
2Q11		4/25/2011	38.78	38.80	405.63	405.65	0.02	405.65		NA	*
3Q11		7/5/2011	37.02	37.03	407.40	407.41	0.01	407.41		NA	*
4Q11		10/6/2011	NE	36.82	NA	NA	NA	407.61		NA	*
1Q12		1/3/2012	NE	38.43	NA	NA	NA	406.00		NA	*
2Q12		4/3/2012	NE	39.58	NA	NA	NA	404.85		0.0	*
3Q12		7/3/2012	NE	40.30	NA	NA	NA	404.13		0.0	*
4Q12		10/1/2012	NE	41.88	NA	NA	NA	402.55		5.1	*
1Q13		1/4/2013	NE	43.27	NA	NA	NA	401.16		2.2	*
2Q13		4/1/2013	NE	44.23	NA	NA	NA	400.20		0.3	*
3Q13		7/5/2013	NE	42.36	NA	NA	NA	402.07		2.0	*
4Q13		10/2/2013	NE	41.88	NA	NA	NA	402.55		2.7	*
P-73											
1Q11	443.76	1/13/2011	NE	38.10	NA	NA	NA	405.66	402.17 - 377.17 (41.60 - 66.60)	NA	*
2Q11		4/25/2011	NE	39.13	NA	NA	NA	404.63		NA	*
3Q11		7/5/2011	NE	36.88	NA	NA	NA	406.88		NA	*
4Q11		10/6/2011	NE	36.68	NA	NA	NA	407.08		NA	*
1Q12		1/4/2012	NE	38.68	NA	NA	NA	405.08		3.3	*
2Q12		4/3/2012	NE	40.03	NA	NA	NA	403.73		0.4	*
3Q12		7/5/2012	NE	40.28	NA	NA	NA	403.48		0.3	*
4Q12		10/2/2012	NE	42.02	NA	NA	NA	401.74		7.5	
1Q13		1/4/2013	NE	43.04	NA	NA	NA	400.72		0.0	
2Q13		4/1/2013	NE	43.93	NA	NA	NA	399.83		0.0	
3Q13		7/5/2013	NE	41.48	NA	NA	NA	402.28		18.3	*
4Q13		10/2/2013	NE	41.68	NA	NA	NA	402.08		50.3	
P-74											
1Q11	442.63	1/13/2011	NE	37.94	NA	NA	NA	404.69	398.20 - 373.20 (44.43 - 69.43)	NA	*
2Q11		4/25/2011	NE	39.18	NA	NA	NA	403.45		NA	*
3Q11		7/5/2011	NE	36.51	NA	NA	NA	406.12		NA	*
4Q11		10/6/2011	NE	36.26	NA	NA	NA	406.37		NA	*
1Q12		1/4/2012	NE	38.56	NA	NA	NA	404.07		0.0	*
2Q12		4/3/2012	NE	39.94	NA	NA	NA	402.69		0.0	*
3Q12		7/5/2012	NE	42.14	NA	NA	NA	400.49		0.0	*
4Q12		10/2/2012	NE	41.78	NA	NA	NA	400.85		0.0	*
1Q13		1/4/2013	NE	42.55	NA	NA	NA	400.08		0.2	*
2Q13		4/2/2013	NE	43.23	NA	NA	NA	399.40		0.0	*
3Q13		7/5/2013	NE	40.55	NA	NA	NA	402.08		0.0	*
4Q13		10/2/2013	NE	41.49	NA	NA	NA	401.14		0.5	*
P-75											
1Q11	446.32	1/13/2011	40.04	40.43	405.89	406.28	0.39	406.21	403.19 - 378.19 (43.13 - 68.13)	NA	*
2Q11		4/25/2011	40.81	40.83	405.49	405.51	0.02	405.51		NA	*
3Q11		7/5/2011	38.57	38.59	407.73	407.75	0.02	407.75		NA	*
4Q11		10/5/2011	38.52	38.53	407.79	407.80	0.01	407.80		NA	*
1Q12		1/4/2012	NE	40.48	NA	NA	NA	405.84		0.0	*
2Q12		4/4/2012	NE	41.62	NA	NA	NA	404.70		0.0	*
3Q12		7/2/2012	42.14	42.14	404.18	404.18	0.00	404.18		0.0	*
4Q12		10/2/2012	44.10	44.20	402.12	402.22	0.10	402.20		1.9	
1Q13		1/2/2013	NE	44.87	NA	NA	NA	401.45		3.1	
2Q13		4/2/2013	NE	46.03	NA	NA	NA	400.29		0.7	
3Q13		7/2/2013	NE	43.43	NA	NA	NA	402.89		0.0	
4Q13		10/2/2013	NE	42.92	NA	NA	NA	403.40		3.7	*
P-82A											
1Q11	434.69	1/13/2011	NE	25.29	NA	NA	NA	409.40	401.48 - 386.48 (33.21 - 48.21)	NA	*
2Q11		4/1/2011	NE	25.12	NA	NA	NA	409.57		NA	*
3Q11		7/5/2011	NE	23.01	NA	NA	NA	411.68		NA	*
4Q11		10/5/2011	NE	24.00	NA	NA	NA	410.69		NA	*
1Q12		1/3/2012	NE	25.50	NA	NA	NA	409.19		0.0	*
2Q12		4/2/2012	NE	26.82	NA	NA	NA	407.87		0.0	*
3Q12		7/2/2012	NE	27.34	NA	NA	NA	407.35		0.0	*
4Q12		10/2/2012	NE	29.07	NA	NA	NA	405.62		0.0	*
1Q13		1/3/2013	NE	30.09	NA	NA	NA	404.60		0.0	*
2Q13		4/2/2013	NE	30.77	NA	NA	NA	403.92		0.2	*
3Q13		7/2/2013	NE	27.75	NA	NA	NA	406.94		0.0	*
4Q13		10/2/2013	NE	28.20	NA	NA	NA	406.49		0.0	*

TABLE 1
CUMULATIVE GROUNDWATER MONITORING WELL GAUGING RESULTS

WELL ID & QUARTER	TOP OF CASING (elev.[1])	DATE GAUGED	DEPTH TO PRODUCT (ft btoc)	DEPTH TO WATER (ft btoc)	WATER-PRODUCT INTERFACE (elev.[1])	PRODUCT (elev.[1])	PRODUCT THICKNESS (ft)	CORRECTED WATER LEVEL[2] (elev.[1])	SCREENED INTERVAL (elev.[1]) (ft btoc)	WELL HEAD PID[3] (ppm)	COMMENTS
P-82B											
1Q11	434.44	1/13/2011	NE	25.01	NA	NA	NA	409.43	370.84 - 368.84 (63.60 - 65.60)	NA	*
2Q11		4/1/2011	NE	24.85	NA	NA	NA	409.59		NA	*
3Q11		7/5/2011	NE	22.71	NA	NA	NA	411.73		NA	*
4Q11		10/5/2011	NE	23.73	NA	NA	NA	410.71		NA	*
1Q12		1/3/2012	NE	25.21	NA	NA	NA	409.23		0.0	*
2Q12		4/2/2012	NE	26.55	NA	NA	NA	407.89		0.0	*
3Q12		7/2/2012	NE	27.07	NA	NA	NA	407.37		0.0	*
4Q12		10/2/2012	NE	28.81	NA	NA	NA	405.63		0.0	*
1Q13		1/3/2013	NE	29.82	NA	NA	NA	404.62		0.0	*
2Q13		4/2/2013	NE	30.50	NA	NA	NA	403.94		0.4	*
3Q13		7/2/2013	NE	27.49	NA	NA	NA	406.95		0.0	*
4Q13		10/2/2013	NE	27.94	NA	NA	NA	406.50		0.0	*
P-82C											
1Q11	434.16	1/13/2011	NE	24.73	NA	NA	NA	409.43	351.39 - 349.39 (82.77 - 84.77)	NA	*
2Q11		4/1/2011	NE	24.87	NA	NA	NA	409.29		NA	*
3Q11		7/5/2011	NE	22.75	NA	NA	NA	411.41		NA	*
4Q11		10/5/2011	NE	23.81	NA	NA	NA	410.35		NA	*
1Q12		1/3/2012	NE	25.26	NA	NA	NA	408.90		0.0	*
2Q12		4/2/2012	NE	26.61	NA	NA	NA	407.55		0.0	*
3Q12		7/2/2012	NE	27.11	NA	NA	NA	407.05		0.0	*
4Q12		10/2/2012	NE	28.85	NA	NA	NA	405.31		0.0	*
1Q13		1/3/2013	NE	29.86	NA	NA	NA	404.30		0.0	*
2Q13		4/2/2013	NE	30.54	NA	NA	NA	403.62		0.8	*
3Q13		7/2/2013	NE	27.51	NA	NA	NA	406.65		0.0	*
4Q13		10/2/2013	NE	27.95	NA	NA	NA	406.21		0.0	*
P-82D											
1Q11	434.85	1/13/2011	NE	25.48	NA	NA	NA	409.37	323.43 - 321.43 (111.42 - 113.42)	NA	*
2Q11		4/1/2011	NE	25.63	NA	NA	NA	409.22		NA	*
3Q11		7/5/2011	NE	23.54	NA	NA	NA	411.31		NA	*
4Q11		10/5/2011	NE	24.56	NA	NA	NA	410.29		NA	*
1Q12		1/3/2012	NE	26.06	NA	NA	NA	408.79		0.0	*
2Q12		4/2/2012	NE	27.37	NA	NA	NA	407.48		0.0	*
3Q12		7/2/2012	NE	27.91	NA	NA	NA	406.94		0.0	*
4Q12		10/2/2012	NE	29.62	NA	NA	NA	405.23		0.0	*
1Q13		1/3/2013	NE	30.65	NA	NA	NA	404.20		0.0	*
2Q13		4/2/2013	NE	31.31	NA	NA	NA	403.54		0.2	*
3Q13		7/2/2013	NE	28.24	NA	NA	NA	406.61		0.0	*
4Q13		10/2/2013	NE	28.74	NA	NA	NA	406.11		0.0	*
P-83A											
1Q11	445.23	1/13/2011	NE	37.93	NA	NA	NA	407.30	398.58 - 383.58 (46.65 - 61.65)	NA	*
2Q11		4/1/2011	NE	38.42	NA	NA	NA	406.81		NA	*
3Q11		7/5/2011	NE	36.25	NA	NA	NA	408.98		NA	*
4Q11		10/6/2011	NE	37.41	NA	NA	NA	407.82		NA	*
1Q12		1/3/2012	NE	38.31	NA	NA	NA	406.92		NA	*
2Q12		4/2/2012	NE	39.85	NA	NA	NA	405.38		0.0	*
3Q12		7/2/2012	NE	40.50	NA	NA	NA	404.73		0.0	*
4Q12		10/1/2012	NE	42.29	NA	NA	NA	402.94		0.0	*
1Q13		1/3/2013	NE	43.85	NA	NA	NA	401.38		0.0	*
2Q13		4/2/2013	NE	44.75	NA	NA	NA	400.48		0.0	*
3Q13		7/3/2013	NE	43.44	NA	NA	NA	401.79		0.0	*
4Q13		10/1/2013	NE	43.55	NA	NA	NA	401.68		0.2	*
P-83B											
1Q11	445.47	1/13/2011	NE	38.20	NA	NA	NA	407.27	375.82 - 373.82 (69.65 - 71.65)	NA	*
2Q11		4/1/2011	NE	38.69	NA	NA	NA	406.78		NA	*
3Q11		7/5/2011	NE	36.57	NA	NA	NA	408.90		NA	*
4Q11		10/6/2011	NE	37.68	NA	NA	NA	407.79		NA	*
1Q12		1/3/2012	NE	38.58	NA	NA	NA	406.89		NA	*
2Q12		4/2/2012	NE	40.13	NA	NA	NA	405.34		0.0	*
3Q12		7/2/2012	NE	40.85	NA	NA	NA	404.62		0.0	*
4Q12		10/1/2012	NE	42.57	NA	NA	NA	402.90		0.0	*
1Q13		1/3/2013	NE	44.13	NA	NA	NA	401.34		0.0	*
2Q13		4/2/2013	NE	44.99	NA	NA	NA	400.48		0.0	*
3Q13		7/3/2013	NE	43.71	NA	NA	NA	401.76		0.0	*
4Q13		10/1/2013	NE	43.80	NA	NA	NA	401.67		0.2	*
P-83C											
1Q11	445.64	1/13/2011	NE	38.68	NA	NA	NA	406.96	353.25 - 351.25 (92.39 - 94.39)	NA	*
2Q11		4/1/2011	NE	38.85	NA	NA	NA	406.79		NA	*
3Q11		7/5/2011	NE	37.02	NA	NA	NA	408.62		NA	*
4Q11		10/6/2011	NE	38.15	NA	NA	NA	407.49		NA	*
1Q12		1/3/2012	NE	39.05	NA	NA	NA	406.59		NA	*
2Q12		4/2/2012	NE	40.61	NA	NA	NA	405.03		0.0	*
3Q12		7/2/2012	NE	40.96	NA	NA	NA	404.68		0.0	*
4Q12		10/1/2012	NE	43.04	NA	NA	NA	402.60		0.0	*
1Q13		1/3/2013	NE	44.59	NA	NA	NA	401.05		0.0	*
2Q13		4/2/2013	NE	45.41	NA	NA	NA	400.23		0.0	*
3Q13		7/3/2013	NE	44.17	NA	NA	NA	401.47		0.0	*
4Q13		10/1/2013	NE	44.27	NA	NA	NA	401.37		0.6	*

TABLE 1
CUMULATIVE GROUNDWATER MONITORING WELL GAUGING RESULTS

WELL ID & QUARTER	TOP OF CASING (elev.[1])	DATE GAUGED	DEPTH TO PRODUCT (ft btoc)	DEPTH TO WATER (ft btoc)	WATER-PRODUCT INTERFACE (elev.[1])	PRODUCT (elev.[1])	PRODUCT THICKNESS (ft)	CORRECTED WATER LEVEL[2] (elev.[1])	SCREENED INTERVAL (elev.[1]) (ft btoc)	WELL HEAD PID[3] (ppm)	COMMENTS
P-83D											
1Q11	445.55	1/13/2011	NE	38.59	NA	NA	NA	406.96	311.84 - 309.84 (133.71 - 135.71)	NA	*
2Q11		4/1/2011	NE	38.31	NA	NA	NA	407.24		NA	*
3Q11		7/5/2011	NE	36.98	NA	NA	NA	408.57		NA	*
4Q11		10/6/2011	NE	38.07	NA	NA	NA	407.48		NA	*
1Q12		1/3/2012	NE	39.01	NA	NA	NA	406.54		NA	*
2Q12		4/2/2012	NE	40.53	NA	NA	NA	405.02		0.0	*
3Q12		7/2/2012	NE	40.12	NA	NA	NA	405.43		0.0	*
4Q12		10/1/2012	NE	42.98	NA	NA	NA	402.57		0.0	*
1Q13		1/3/2013	NE	44.54	NA	NA	NA	401.01		0.0	*
2Q13		4/2/2013	NE	45.38	NA	NA	NA	400.17		0.0	*
3Q13		7/3/2013	NE	44.12	NA	NA	NA	401.43		0.0	*
4Q13		10/1/2013	NE	44.21	NA	NA	NA	401.34		0.1	*
P-84A											
1Q11	446.39	1/13/2011	NE	39.55	NA	NA	NA	406.84	397.89 - 382.89 (48.50 - 63.50)	NA	*
2Q11		4/25/2011	NE	40.11	NA	NA	NA	406.28		NA	*
3Q11		7/5/2011	NE	38.58	NA	NA	NA	407.81		NA	*
4Q11		10/6/2011	NE	34.36	NA	NA	NA	412.03		NA	*
1Q12		1/5/2012	NE	39.49	NA	NA	NA	406.90		1.3	*
2Q12		4/3/2012	NE	40.70	NA	NA	NA	405.69		0.0	*
3Q12		7/5/2012	NE	41.40	NA	NA	NA	404.99		0.0	*
4Q12		10/2/2012	NE	43.10	NA	NA	NA	403.29		0.0	*
1Q13		1/4/2013	NE	44.20	NA	NA	NA	402.19		0.0	*
2Q13		4/3/2013	NE	45.51	NA	NA	NA	400.88		0.0	*
3Q13		7/5/2013	NE	43.85	NA	NA	NA	402.54		0.0	*
4Q13		10/4/2013	NE	43.56	NA	NA	NA	402.83		0.2	*
P-84B											
1Q11	446.10	1/13/2011	NE	39.27	NA	NA	NA	406.83	372.60 - 370.60 (73.50 - 75.50)	NA	*
2Q11		4/25/2011	NE	39.85	NA	NA	NA	406.25		NA	*
3Q11		7/5/2011	NE	38.32	NA	NA	NA	407.78		NA	*
4Q11		10/6/2011	NE	38.09	NA	NA	NA	408.01		NA	*
1Q12		1/5/2012	NE	39.23	NA	NA	NA	406.87		0.1	*
2Q12		4/3/2012	NE	40.43	NA	NA	NA	405.67		0.0	*
3Q12		7/5/2012	NE	41.43	NA	NA	NA	404.67		0.0	*
4Q12		10/2/2012	NE	42.84	NA	NA	NA	403.26		0.1	*
1Q13		1/4/2013	NE	43.92	NA	NA	NA	402.18		0.0	*
2Q13		4/3/2013	NE	45.24	NA	NA	NA	400.86		0.0	*
3Q13		7/5/2013	NE	43.59	NA	NA	NA	402.51		0.0	*
4Q13		10/4/2013	NE	43.30	NA	NA	NA	402.80		0.0	*
P-84C											
1Q11	446.13	1/13/2011	NE	39.29	NA	NA	NA	406.84	352.08 - 350.08 (94.05 - 96.05)	NA	*
2Q11		4/25/2011	NE	39.86	NA	NA	NA	406.27		NA	*
3Q11		7/5/2011	NE	38.64	NA	NA	NA	407.49		NA	*
4Q11		10/6/2011	NE	38.41	NA	NA	NA	407.72		NA	*
1Q12		1/5/2012	NE	39.53	NA	NA	NA	406.60		7.3	*
2Q12		4/3/2012	NE	40.75	NA	NA	NA	405.38		0.0	*
3Q12		7/5/2012	NE	41.45	NA	NA	NA	404.68		0.0	*
4Q12		10/2/2012	NE	43.15	NA	NA	NA	402.98		0.0	*
1Q13		1/4/2013	NE	44.39	NA	NA	NA	401.74		0.0	*
2Q13		4/3/2013	NE	45.52	NA	NA	NA	400.61		0.0	*
3Q13		7/5/2013	NE	43.85	NA	NA	NA	402.28		0.0	*
4Q13		10/4/2013	NE	43.62	NA	NA	NA	402.51		0.0	*
P-84D											
1Q11	446.14	1/13/2011	NE	39.31	NA	NA	NA	406.83	324.99 - 322.99 (121.15 - 123.15)	NA	*
2Q11		4/25/2011	NE	39.87	NA	NA	NA	406.27		NA	*
3Q11		7/5/2011	NE	38.68	NA	NA	NA	407.46		NA	*
4Q11		10/6/2011	NE	38.43	NA	NA	NA	407.71		NA	*
1Q12		1/5/2012	NE	39.55	NA	NA	NA	406.59		0.4	*
2Q12		4/3/2012	NE	40.77	NA	NA	NA	405.37		0.0	*
3Q12		7/5/2012	NE	41.46	NA	NA	NA	404.68		0.0	*
4Q12		10/2/2012	NE	43.18	NA	NA	NA	402.96		0.4	*
1Q13		1/4/2013	NE	44.41	NA	NA	NA	401.73		0.0	*
2Q13		4/3/2013	NE	45.52	NA	NA	NA	400.62		0.0	*
3Q13		7/5/2013	NE	44.00	NA	NA	NA	402.14		0.0	*
4Q13		10/4/2013	NE	43.62	NA	NA	NA	402.52		0.0	*
P-88A											
1Q11	443.12	1/14/2011	NE	31.16	NA	NA	NA	411.96	404.72 - 389.72 (38.40 - 53.40)	NA	*
2Q11		4/1/2011	NE	31.36	NA	NA	NA	411.76		NA	*
3Q11		7/5/2011	NE	29.78	NA	NA	NA	413.34		NA	*
4Q11		10/5/2011	NE	29.92	NA	NA	NA	413.20		NA	*
1Q12		1/4/2012	NE	31.18	NA	NA	NA	411.94		0.0	*
2Q12		4/3/2012	NE	32.55	NA	NA	NA	410.57		0.0	*
3Q12		7/2/2012	NE	32.97	NA	NA	NA	410.15		0.0	*
4Q12		10/2/2012	NE	34.58	NA	NA	NA	408.54		0.0	*
1Q13		1/2/2013	NE	35.80	NA	NA	NA	407.32		0.0	*
2Q13		4/2/2013	NE	36.74	NA	NA	NA	406.38		0.0	*
3Q13		7/2/2013	NE	35.05	NA	NA	NA	408.07		0.0	*
4Q13		10/2/2013	NE	34.33	NA	NA	NA	408.79		0.0	*

TABLE 1
CUMULATIVE GROUNDWATER MONITORING WELL GAUGING RESULTS

WELL ID & QUARTER	TOP OF CASING (elev.[1])	DATE GAUGED	DEPTH TO PRODUCT (ft btoc)	DEPTH TO WATER (ft btoc)	WATER-PRODUCT INTERFACE (elev.[1])	PRODUCT (elev.[1])	PRODUCT THICKNESS (ft)	CORRECTED WATER LEVEL[2] (elev.[1])	SCREENED INTERVAL (elev.[1]) (ft btoc)	WELL HEAD PID[3] (ppm)	COMMENTS
P-88B											
1Q11	443.17	1/14/2011	NE	31.37	NA	NA	NA	411.80	371.17 - 369.17 (72.00 - 74.00)	NA	*
2Q11		4/1/2011	NE	31.42	NA	NA	NA	411.75		NA	*
3Q11		7/5/2011	NE	29.71	NA	NA	NA	413.46		NA	*
4Q11		10/5/2011	NE	29.86	NA	NA	NA	413.31		NA	*
1Q12		1/4/2012	NE	31.16	NA	NA	NA	412.01		0.0	*
2Q12		4/3/2012	NE	32.50	NA	NA	NA	410.67		0.0	*
3Q12		7/2/2012	NE	33.01	NA	NA	NA	410.16		0.0	*
4Q12		10/2/2012	NE	34.56	NA	NA	NA	408.61		0.0	*
1Q13		1/2/2013	NE	35.82	NA	NA	NA	407.35		0.0	*
2Q13		4/2/2013	NE	36.79	NA	NA	NA	406.38		0.0	*
3Q13		7/2/2013	NE	35.15	NA	NA	NA	408.02		0.0	*
4Q13		10/2/2013	NE	34.33	NA	NA	NA	408.84		0.0	*
P-88C											
1Q11	443.16	1/14/2011	NE	31.17	NA	NA	NA	411.99	350.86 - 348.86 (92.30 - 94.30)	NA	*
2Q11		4/1/2011	NE	31.38	NA	NA	NA	411.78		NA	*
3Q11		7/5/2011	NE	30.02	NA	NA	NA	413.14		NA	*
4Q11		10/5/2011	NE	30.14	NA	NA	NA	413.02		NA	*
1Q12		1/4/2012	NE	31.44	NA	NA	NA	411.72		0.0	*
2Q12		4/3/2012	NE	32.78	NA	NA	NA	410.38		0.0	*
3Q12		7/2/2012	NE	33.15	NA	NA	NA	410.01		0.0	*
4Q12		10/2/2012	NE	34.83	NA	NA	NA	408.33		0.0	*
1Q13		1/2/2013	NE	36.10	NA	NA	NA	407.06		0.0	*
2Q13		4/2/2013	NE	37.07	NA	NA	NA	406.09		0.5	*
3Q13		7/2/2013	NE	35.44	NA	NA	NA	407.72		0.0	*
4Q13		10/2/2013	NE	34.61	NA	NA	NA	408.55		0.0	*
P-88D											
1Q11	443.23	1/14/2011	NE	31.35	NA	NA	NA	411.88	329.53 - 327.53 (113.70 - 115.70)	NA	*
2Q11		4/1/2011	NE	31.81	NA	NA	NA	411.42		NA	*
3Q11		7/5/2011	NE	30.08	NA	NA	NA	413.15		NA	*
4Q11		10/5/2011	NE	30.25	NA	NA	NA	412.98		NA	*
1Q12		1/4/2012	NE	31.57	NA	NA	NA	411.66		0.0	*
2Q12		4/3/2012	NE	32.91	NA	NA	NA	410.32		0.0	*
3Q12		7/2/2012	NE	33.41	NA	NA	NA	409.82		0.0	*
4Q12		10/2/2012	NE	34.99	NA	NA	NA	408.24		0.0	*
1Q13		1/2/2013	NE	36.23	NA	NA	NA	407.00		0.0	*
2Q13		4/2/2013	NE	37.21	NA	NA	NA	406.02		1.6	*
3Q13		7/2/2013	NE	35.51	NA	NA	NA	407.72		0.0	*
4Q13		10/2/2013	NE	34.72	NA	NA	NA	408.51		0.0	*
P-89B											
1Q11	447.35	1/14/2011	NE	37.78	NA	NA	NA	409.57	369.99 - 367.99 (77.36 - 79.36)	NA	*
2Q11		4/1/2011	NE	37.80	NA	NA	NA	409.55		NA	*
3Q11		7/5/2011	NE	35.99	NA	NA	NA	411.36		NA	*
4Q11		10/6/2011	NE	37.05	NA	NA	NA	410.30		NA	*
1Q12		1/3/2012	NE	38.10	NA	NA	NA	409.25		NA	*
2Q12		4/2/2012	NE	39.30	NA	NA	NA	408.05		0.0	*
3Q12		7/2/2012	NE	40.09	NA	NA	NA	407.26		0.0	*
4Q12		10/1/2012	NE	41.62	NA	NA	NA	405.73		0.0	*
1Q13		1/3/2013	NE	43.23	NA	NA	NA	404.12		0.0	*
2Q13		4/1/2013	NE	43.96	NA	NA	NA	403.39		0.0	*
3Q13		7/3/2013	NE	42.83	NA	NA	NA	404.52		0.0	*
4Q13		10/1/2013	NE	42.67	NA	NA	NA	404.68		25.2	*
P-89C											
1Q11	447.68	1/14/2011	NE	38.10	NA	NA	NA	409.58	350.05 - 348.05 (97.63 - 99.63)	NA	*
2Q11		4/1/2011	NE	38.14	NA	NA	NA	409.54		NA	*
3Q11		7/5/2011	NE	36.33	NA	NA	NA	411.35		NA	*
4Q11		10/6/2011	NE	37.39	NA	NA	NA	410.29		NA	*
1Q12		1/3/2012	NE	38.42	NA	NA	NA	409.26		NA	*
2Q12		4/2/2012	NE	39.63	NA	NA	NA	408.05		0.0	*
3Q12		7/2/2012	NE	40.42	NA	NA	NA	407.26		0.0	*
4Q12		10/1/2012	NE	41.94	NA	NA	NA	405.74		0.0	*
1Q13		1/3/2013	NE	43.58	NA	NA	NA	404.10		0.0	*
2Q13		4/2/2013	NE	44.28	NA	NA	NA	403.40		1.7	*
3Q13		7/3/2013	NE	43.20	NA	NA	NA	404.48		2.3	*
4Q13		10/1/2013	NE	43.02	NA	NA	NA	404.66		0.1	*
P-89D											
1Q11	447.54	1/14/2011	NE	38.11	NA	NA	NA	409.43	307.20 - 305.20 (140.34 - 142.34)	NA	*
2Q11		4/1/2011	NE	38.12	NA	NA	NA	409.42		NA	*
3Q11		7/5/2011	NE	36.23	NA	NA	NA	411.31		NA	*
4Q11		10/6/2011	NE	37.35	NA	NA	NA	410.19		NA	*
1Q12		1/3/2012	NE	38.47	NA	NA	NA	409.07		NA	*
2Q12		4/2/2012	NE	39.56	NA	NA	NA	407.98		0.0	*
3Q12		7/2/2012	NE	40.36	NA	NA	NA	407.18		0.0	*
4Q12		10/1/2012	NE	41.94	NA	NA	NA	405.60		0.0	*
1Q13		1/3/2013	NE	43.52	NA	NA	NA	404.02		0.0	*
2Q13		4/1/2013	NE	44.20	NA	NA	NA	403.34		0.0	*
3Q13		7/3/2013	NE	43.20	NA	NA	NA	404.34		0.0	*
4Q13		10/1/2013	NE	43.01	NA	NA	NA	404.53		0.2	*

TABLE 1
CUMULATIVE GROUNDWATER MONITORING WELL GAUGING RESULTS

WELL ID & QUARTER	TOP OF CASING (elev.[1])	DATE GAUGED	DEPTH TO PRODUCT (ft btoc)	DEPTH TO WATER (ft btoc)	WATER-PRODUCT INTERFACE (elev.[1])	PRODUCT (elev.[1])	PRODUCT THICKNESS (ft)	CORRECTED WATER LEVEL[2] (elev.[1])	SCREENED INTERVAL (elev.[1]) (ft btoc)	WELL HEAD PID[3] (ppm)	COMMENTS
P-91A											
1Q11	447.19	1/14/2011	41.19	41.64	405.55	406.00	0.45	405.91	395.68 - 380.68 (51.52 - 66.52)	NA	*
2Q11		4/1/2011	NE	43.10	NA	NA	NA	404.09		NA	*
3Q11		7/5/2011	NE	40.42	NA	NA	NA	406.77		NA	*
4Q11		10/6/2011	NE	41.63	NA	NA	NA	405.56		NA	*
1Q12		1/3/2012	NE	42.91	NA	NA	NA	404.28		NA	*
2Q12		4/3/2012	NE	44.31	NA	NA	NA	402.88		0.0	*
3Q12		7/2/2012	NE	45.76	NA	NA	NA	401.43		0.0	*
4Q12		10/1/2012	NE	46.72	NA	NA	NA	400.47		0.5	*
1Q13		1/4/2013	NE	48.92	NA	NA	NA	398.27		0.0	*
2Q13		4/1/2013	NE	49.58	NA	NA	NA	397.61		0.4	*
3Q13		7/3/2013	NE	48.64	NA	NA	NA	398.55		182.3	*
4Q13		10/2/2013	NE	47.88	NA	NA	NA	399.31		14.8	*
P-91B											
1Q11	447.26	1/14/2011	NE	41.41	NA	NA	NA	405.85	372.57 - 370.57 (74.69 - 76.69)	NA	*
2Q11		4/1/2011	NE	43.28	NA	NA	NA	403.98		NA	*
3Q11		7/5/2011	NE	40.62	NA	NA	NA	406.64		NA	*
4Q11		10/6/2011	NE	41.53	NA	NA	NA	405.73		NA	*
1Q12		1/3/2012	NE	43.00	NA	NA	NA	404.26		NA	*
2Q12		4/3/2012	NE	44.11	NA	NA	NA	403.15		0.0	*
3Q12		7/2/2012	NE	45.74	NA	NA	NA	401.52		0.0	*
4Q12		10/1/2012	NE	46.79	NA	NA	NA	400.47		0.6	*
1Q13		1/4/2013	NE	49.10	NA	NA	NA	398.16		0.0	*
2Q13		4/1/2013	NE	49.70	NA	NA	NA	397.56		0.0	*
3Q13		7/3/2013	NE	48.72	NA	NA	NA	398.54		2.5	*
4Q13		10/2/2013	NE	48.04	NA	NA	NA	399.22		0.0	*
P-91C											
1Q11	447.02	1/14/2011	NE	41.18	NA	NA	NA	405.84	352.29 - 350.2 (94.73 - 96.73)	NA	*
2Q11		4/1/2011	NE	43.00	NA	NA	NA	404.02		NA	*
3Q11		7/5/2011	NE	40.35	NA	NA	NA	406.67		NA	*
4Q11		10/6/2011	NE	41.47	NA	NA	NA	405.55		NA	*
1Q12		1/3/2012	NE	42.74	NA	NA	NA	404.28		NA	*
2Q12		4/3/2012	NE	44.11	NA	NA	NA	402.91		0.0	*
3Q12		7/2/2012	NE	45.53	NA	NA	NA	401.49		0.0	*
4Q12		10/1/2012	NE	46.54	NA	NA	NA	400.48		0.0	*
1Q13		1/4/2013	NE	48.84	NA	NA	NA	398.18		0.0	*
2Q13		4/2/2013	NE	49.40	NA	NA	NA	397.62		0.2	*
3Q13		7/3/2013	NE	48.46	NA	NA	NA	398.56		0.0	*
4Q13		10/2/2013	NE	47.77	NA	NA	NA	399.25		0.6	*
P-91D											
1Q11	447.02	1/14/2011	NE	41.14	NA	NA	NA	405.88	278.70 - 276.70 (168.32 - 170.32)	NA	*
2Q11		4/1/2011	NE	42.97	NA	NA	NA	404.05		NA	*
3Q11		7/5/2011	NE	40.27	NA	NA	NA	406.75		NA	*
4Q11		10/6/2011	NE	41.44	NA	NA	NA	405.58		NA	*
1Q12		1/3/2012	NE	42.73	NA	NA	NA	404.29		NA	*
2Q12		4/3/2012	NE	44.35	NA	NA	NA	402.67		0.0	*
3Q12		7/2/2012	NE	45.55	NA	NA	NA	401.47		0.0	*
4Q12		10/1/2012	NE	46.53	NA	NA	NA	400.49		0.0	*
1Q13		1/4/2013	NE	48.82	NA	NA	NA	398.20		0.0	*
2Q13		4/1/2013	NE	49.42	NA	NA	NA	397.60		0.0	*
3Q13		7/3/2013	NE	48.46	NA	NA	NA	398.56		6.6	*
4Q13		10/2/2013	NE	47.76	NA	NA	NA	399.26		1.9	*
P-92A											
1Q11	446.12	1/14/2011	39.43	39.57	406.55	406.69	0.14	406.66	398.55 - 383.55 (47.57 - 62.57)	NA	*
2Q11		4/1/2011	NE	41.02	NA	NA	NA	405.10		NA	*
3Q11		7/5/2011	38.55	38.59	407.53	407.57	0.04	407.56		NA	*
4Q11		10/6/2011	39.70	39.76	406.36	406.42	0.06	406.41		NA	*
1Q12		1/4/2012	41.05	41.07	405.05	405.07	0.02	405.07		0.0	*
2Q12		4/3/2012	NE	42.77	NA	NA	NA	403.35		0.0	*
3Q12		7/3/2012	44.06	44.08	402.04	402.06	0.02	402.06		0.0	*
4Q12		10/1/2012	NE	45.04	NA	NA	NA	401.08		3.5	*
1Q13		1/4/2013	46.83	46.84	399.28	399.29	0.01	399.29		0.0	*
2Q13		4/1/2013	47.59	47.71	398.41	398.53	0.12	398.51		105.0	
3Q13		7/5/2013	46.31	46.40	399.72	399.81	0.09	399.79		17.0	*
4Q13		10/2/2013	45.36	45.42	400.70	400.76	0.06	400.75		55.1	*
P-92B											
1Q11	446.07	1/14/2011	NE	39.41	NA	NA	NA	406.66	372.42 - 370.42 (73.65 - 75.65)	NA	*
2Q11		4/1/2011	NE	40.92	NA	NA	NA	405.15		NA	*
3Q11		7/5/2011	NE	38.51	NA	NA	NA	407.56		NA	*
4Q11		10/6/2011	NE	39.68	NA	NA	NA	406.39		NA	*
1Q12		1/4/2012	NE	41.02	NA	NA	NA	405.05		0.1	*
2Q12		4/3/2012	NE	42.74	NA	NA	NA	403.33		0.0	*
3Q12		7/3/2012	NE	44.02	NA	NA	NA	402.05		0.0	*
4Q12		10/1/2012	NE	44.97	NA	NA	NA	401.10		3.4	*
1Q13		1/4/2013	NE	46.80	NA	NA	NA	399.27		0.0	*
2Q13		4/1/2013	NE	47.57	NA	NA	NA	398.50		1.9	*
3Q13		7/5/2013	NE	46.29	NA	NA	NA	399.78		0.0	*
4Q13		10/2/2013	NE	45.31	NA	NA	NA	400.76		0.3	*

TABLE 1
CUMULATIVE GROUNDWATER MONITORING WELL GAUGING RESULTS

WELL ID & QUARTER	TOP OF CASING (elev.[1])	DATE GAUGED	DEPTH TO PRODUCT (ft btoc)	DEPTH TO WATER (ft btoc)	WATER-PRODUCT INTERFACE (elev.[1])	PRODUCT (elev.[1])	PRODUCT THICKNESS (ft)	CORRECTED WATER LEVEL[2] (elev.[1])	SCREENED INTERVAL (elev.[1]) (ft btoc)	WELL HEAD PID[3] (ppm)	COMMENTS
P-92C											
3Q11		7/5/2011	NE	38.33	NA	NA	NA	407.65		NA	*
4Q11		10/6/2011	NE	39.63	NA	NA	NA	406.35		NA	*
1Q12		1/4/2012	NE	39.95	NA	NA	NA	406.03		0.1	*
2Q12		4/3/2012	NE	42.61	NA	NA	NA	403.37		0.0	*
3Q12		7/3/2012	NE	44.07	NA	NA	NA	401.91		0.0	*
4Q12	445.98	10/1/2012	NE	45.04	NA	NA	NA	400.94	352.54 - 350.54	0.0	*
1Q13		1/4/2013	NE	46.83	NA	NA	NA	399.15	(93.44 - 95.44)	0.0	*
2Q13		4/1/2013	NE	47.47	NA	NA	NA	398.51		0.0	*
3Q13		7/5/2013	NE	46.31	NA	NA	NA	399.67		0.4	*
4Q13		10/2/2013	NE	45.33	NA	NA	NA	400.65		0.8	*
1Q11		1/14/2011	NE	39.32	NA	NA	NA	406.66		NA	*
2Q11		4/1/2011	NE	40.77	NA	NA	NA	405.21		NA	*
P-92D											
1Q11		1/14/2011	NE	39.24	NA	NA	NA	406.66		NA	*
2Q11		4/1/2011	NE	40.73	NA	NA	NA	405.17		NA	*
3Q11		7/5/2011	NE	38.33	NA	NA	NA	407.57		NA	*
4Q11		10/6/2011	NE	39.57	NA	NA	NA	406.33		NA	*
1Q12		1/4/2012	NE	39.89	NA	NA	NA	406.01		0.0	*
2Q12	445.90	4/3/2012	NE	42.67	NA	NA	NA	403.23	304.90 - 302.90	0.0	*
3Q12		7/3/2012	NE	43.96	NA	NA	NA	401.94	(141.00 - 143.00)	0.0	*
4Q12		10/1/2012	NE	44.82	NA	NA	NA	401.08		0.0	*
1Q13		1/4/2013	NE	46.72	NA	NA	NA	399.18		0.0	*
2Q13		4/1/2013	NE	47.47	NA	NA	NA	398.43		0.0	*
3Q13		7/5/2013	NE	46.22	NA	NA	NA	399.68		0.0	*
4Q13		10/2/2013	NE	45.21	NA	NA	NA	400.69		0.1	*
P-93A											
1Q11		1/14/2011	NE	40.97	NA	NA	NA	405.61		NA	*
2Q11		4/25/2011	NE	41.80	NA	NA	NA	404.78		NA	*
3Q11		7/5/2011	NE	39.40	NA	NA	NA	407.18		NA	*
4Q11		10/6/2011	NE	39.16	NA	NA	NA	407.42		NA	*
1Q12		1/4/2012	NE	41.32	NA	NA	NA	405.26		0.0	*
2Q12	446.58	4/3/2012	NE	42.72	NA	NA	NA	403.86	398.41 - 383.41	0.0	*
3Q12		7/5/2012	NE	42.95	NA	NA	NA	403.63	(48.17 - 63.17)	0.0	*
4Q12		10/2/2012	NE	44.72	NA	NA	NA	401.86		0.0	*
1Q13		1/8/2013	NE	45.73	NA	NA	NA	400.85		0.0	*
2Q13		4/2/2013	NE	46.58	NA	NA	NA	400.00		0.0	*
3Q13		7/5/2013	NE	43.68	NA	NA	NA	402.90		0.0	*
4Q13		10/2/2013	NE	44.00	NA	NA	NA	402.58		0.1	*
P-93B											
1Q11		1/14/2011	NE	41.03	NA	NA	NA	405.43		NA	*
2Q11		4/25/2011	NE	41.69	NA	NA	NA	404.77		NA	*
3Q11		7/5/2011	NE	39.44	NA	NA	NA	407.02		NA	*
4Q11		10/6/2011	NE	39.19	NA	NA	NA	407.27		NA	*
1Q12		1/4/2012	NE	41.38	NA	NA	NA	405.08		0.0	*
2Q12	446.46	4/3/2012	NE	42.80	NA	NA	NA	403.66	371.86 - 369.86	0.8	*
3Q12		7/5/2012	NE	42.86	NA	NA	NA	403.60	(74.60 - 76.60)	0.0	*
4Q12		10/2/2012	NE	44.80	NA	NA	NA	401.66		0.0	*
1Q13		1/8/2013	NE	45.77	NA	NA	NA	400.69		0.0	*
2Q13		4/2/2013	NE	46.70	NA	NA	NA	399.76		0.0	*
3Q13		7/5/2013	NE	43.71	NA	NA	NA	402.75		0.0	*
4Q13		10/2/2013	NE	44.09	NA	NA	NA	402.37		18.4	*
P-93C											
1Q11		1/14/2011	NE	40.91	NA	NA	NA	405.60		NA	*
2Q11		4/25/2011	NE	41.70	NA	NA	NA	404.81		NA	*
3Q11		7/5/2011	NE	39.32	NA	NA	NA	407.19		NA	*
4Q11		10/6/2011	NE	39.15	NA	NA	NA	407.36		NA	*
1Q12		1/4/2012	NE	41.27	NA	NA	NA	405.24		1.5	*
2Q12	446.51	4/3/2012	NE	42.62	NA	NA	NA	403.89	352.26 - 350.26	0.5	*
3Q12		7/5/2012	NE	42.98	NA	NA	NA	403.53	(94.26 - 96.26)	0.3	*
4Q12		10/2/2012	NE	44.68	NA	NA	NA	401.83		0.2	*
1Q13		1/8/2013	NE	45.66	NA	NA	NA	400.85		0.0	*
2Q13		4/2/2013	NE	46.51	NA	NA	NA	400.00		0.0	*
3Q13		7/5/2013	NE	43.59	NA	NA	NA	402.92		0.0	*
4Q13		10/2/2013	NE	43.94	NA	NA	NA	402.57		0.3	*
P-93D											
1Q11	446.36	1/14/2011	NE	40.81	NA	NA	NA	405.55	320.92 - 318.92 (125.44 - 127.44)	NA	*
2Q11		4/25/2011	NE	41.84	NA	NA	NA	405.05		NA	*
3Q11		7/5/2011	NE	39.46	NA	NA	NA	407.43		NA	*
4Q11		10/6/2011	NE	39.22	NA	NA	NA	407.67		NA	*
1Q12		1/4/2012	NE	41.41	NA	NA	NA	405.48		0.1	*
2Q12		4/3/2012	NE	42.81	NA	NA	NA	404.08		0.0	*
3Q12	446.89	7/5/2012	NE	43.02	NA	NA	NA	403.87	321.14 - 319.14	0.0	*
4Q12		10/2/2012	NE	44.43	NA	NA	NA	402.46	(125.75 - 127.75)	0.6	*
1Q13		1/8/2013	NE	45.84	NA	NA	NA	401.05		0.0	*
2Q13		4/2/2013	NE	46.67	NA	NA	NA	400.22		0.0	*
3Q13		7/5/2013	NE	43.75	NA	NA	NA	403.14		0.0	*
4Q13		10/2/2013	NE	44.06	NA	NA	NA	402.83		0.2	*

TABLE 1
CUMULATIVE GROUNDWATER MONITORING WELL GAUGING RESULTS

WELL ID & QUARTER	TOP OF CASING (elev.[1])	DATE GAUGED	DEPTH TO PRODUCT (ft btoc)	DEPTH TO WATER (ft btoc)	WATER-PRODUCT INTERFACE (elev.[1])	PRODUCT (elev.[1])	PRODUCT THICKNESS (ft)	CORRECTED WATER LEVEL[2] (elev.[1])	SCREENED INTERVAL (elev.[1]) (ft btoc)	WELL HEAD PID[3] (ppm)	COMMENTS
P-94											
1Q11	444.65	1/13/2011	NE	34.66	NA	NA	NA	409.99	398.80 - 383.80 (45.85 - 60.85)	NA	*
2Q11		4/1/2011	NE	34.27	NA	NA	NA	410.38		NA	*
3Q11		7/5/2011	NE	32.14	NA	NA	NA	412.51		NA	*
4Q11		10/6/2011	NE	33.53	NA	NA	NA	411.12		NA	*
1Q12		1/3/2012	NE	34.75	NA	NA	NA	409.90		NA	*
2Q12		4/2/2012	NE	35.68	NA	NA	NA	408.97		0.1	*
3Q12		7/2/2012	NE	36.20	NA	NA	NA	408.45		0.0	*
4Q12		10/1/2012	NE	38.02	NA	NA	NA	406.63		0.0	*
1Q13		1/3/2013	NE	39.75	NA	NA	NA	404.90		0.0	*
2Q13		4/2/2013	NE	40.64	NA	NA	NA	404.01		0.0	*
3Q13		7/3/2013	NE	38.49	NA	NA	NA	406.16		0.0	*
4Q13		10/1/2013	NE	39.17	NA	NA	NA	405.48		2.6	*
P-95											
1Q11	443.44	1/13/2011	NE	29.68	NA	NA	NA	413.76	406.92 - 391.92 (36.52 - 51.52)	NA	*
2Q11		4/1/2011	NE	29.75	NA	NA	NA	413.69		NA	*
3Q11		7/5/2011	NE	28.12	NA	NA	NA	415.32		NA	*
4Q11		10/5/2011	NE	28.24	NA	NA	NA	415.20		NA	*
1Q12		1/5/2012	NE	29.50	NA	NA	NA	413.94		0.0	*
2Q12		4/3/2012	NE	30.58	NA	NA	NA	412.86		0.0	*
3Q12		7/3/2012	NE	31.04	NA	NA	NA	412.40		0.0	*
4Q12		10/2/2012	NE	32.52	NA	NA	NA	410.92		0.0	*
1Q13		1/2/2013	NE	33.87	NA	NA	NA	409.57		0.0	*
2Q13		4/2/2013	NE	34.91	NA	NA	NA	408.53		0.2	*
3Q13		7/2/2013	NE	33.31	NA	NA	NA	410.13		0.0	*
4Q13		10/2/2013	NE	32.59	NA	NA	NA	410.85		0.0	*
P-102											
1Q11	444.91	1/3/2011	NE	32.61	NA	NA	NA	412.30	402.16 - 382.16 (42.75 - 62.75)	NA	*
2Q11		4/1/2011	NE	32.41	NA	NA	NA	412.50		NA	*
3Q11		7/5/2011	NE	30.91	NA	NA	NA	414.00		NA	*
4Q11		10/6/2011	NE	31.47	NA	NA	NA	413.44		NA	*
1Q12		1/4/2012	NE	32.45	NA	NA	NA	412.46		0.0	*
2Q12		4/3/2012	NE	33.41	NA	NA	NA	411.50		0.0	*
3Q12		7/2/2012	NE	34.10	NA	NA	NA	410.81		0.0	*
4Q12		10/2/2012	NE	35.69	NA	NA	NA	409.22		0.0	*
1Q13		1/2/2013	NE	36.98	NA	NA	NA	407.93		0.0	*
2Q13		4/2/2013	NE	37.95	NA	NA	NA	406.96		0.2	*
3Q13		7/2/2013	NE	36.53	NA	NA	NA	408.38		0.0	*
4Q13		10/2/2013	NE	36.24	NA	NA	NA	408.67		20.0	*
P-114											
1Q11	432.41	1/13/2011	NE	26.84	NA	NA	NA	405.57	399.73 - 379.73 (32.67 - 52.67)	NA	*
2Q11		4/25/2011	NE	26.61	NA	NA	NA	405.80		NA	*
3Q11		7/5/2011	NE	23.48	NA	NA	NA	408.93		NA	*
4Q11		10/5/2011	NE	24.59	NA	NA	NA	407.82		NA	*
1Q12		1/3/2012	NE	26.88	NA	NA	NA	405.53		0.0	*
2Q12		4/2/2012	NE	28.33	NA	NA	NA	404.08		0.0	*
3Q12		7/3/2012	NE	28.39	NA	NA	NA	404.02		0.0	*
4Q12		10/2/2012	NE	30.51	NA	NA	NA	401.90		0.0	*
1Q13		1/7/2013	NE	30.22	NA	NA	NA	402.19		0.0	*
2Q13		4/2/2013	NE	31.99	NA	NA	NA	400.42		0.9	*
3Q13		7/2/2013	NE	27.65	NA	NA	NA	404.76		0.3	*
4Q13		10/2/2013	NE	29.03	NA	NA	NA	403.38		0.0	*
P-115											
1Q11	433.31	1/13/2011	NE	27.88	NA	NA	NA	405.43	401.01 - 381.01 (32.30 - 52.30)	NA	*
2Q11		4/25/2011	NE	27.38	NA	NA	NA	405.93		NA	*
3Q11		7/5/2011	NM	NM	NA	NA	NA	NA		NM	
4Q11		10/6/2011	NE	25.67	NA	NA	NA	407.64		NA	*
1Q12		1/3/2012	NE	27.86	NA	NA	NA	405.45		0.0	*
2Q12		4/2/2012	NE	29.30	NA	NA	NA	404.01		0.0	*
3Q12		7/3/2012	NE	29.35	NA	NA	NA	403.96		0.0	*
4Q12		10/2/2012	NE	31.51	NA	NA	NA	401.80		0.0	*
1Q13		1/7/2013	NE	32.60	NA	NA	NA	400.71		0.0	
2Q13		4/2/2013	NE	32.92	NA	NA	NA	400.39		0.5	
3Q13		7/2/2013	NE	28.30	NA	NA	NA	405.01		0.5	*
4Q13		10/2/2013	NE	29.99	NA	NA	NA	403.32		0.0	*
P-116											
1Q11	436.45	1/13/2011	NE	31.35	NA	NA	NA	405.10	399.01 - 379.01 (37.44 - 57.44)	NA	*
2Q11		4/25/2011	NE	30.76	NA	NA	NA	405.69		NA	*
3Q11		7/5/2011	NE	27.41	NA	NA	NA	409.04		NA	*
4Q11		10/5/2011	NE	28.96	NA	NA	NA	407.49		NA	*
1Q12		1/3/2012	NE	31.35	NA	NA	NA	405.10		0.0	*
2Q12		4/2/2012	NE	32.72	NA	NA	NA	403.73		0.0	*
3Q12		7/3/2012	NE	32.80	NA	NA	NA	403.65		0.0	*
4Q12		10/2/2012	NE	34.97	NA	NA	NA	401.48		0.0	*
1Q13		1/7/2013	NE	36.10	NA	NA	NA	400.35		0.0	*
2Q13		4/2/2013	NE	36.32	NA	NA	NA	400.13		3.9	*
3Q13		7/2/2013	NE	31.49	NA	NA	NA	404.96		0.0	*
4Q13		10/2/2013	NE	33.43	NA	NA	NA	403.02		18.3	*

TABLE 1
CUMULATIVE GROUNDWATER MONITORING WELL GAUGING RESULTS

WELL ID & QUARTER	TOP OF CASING (elev.[1])	DATE GAUGED	DEPTH TO PRODUCT (ft btoc)	DEPTH TO WATER (ft btoc)	WATER-PRODUCT INTERFACE (elev.[1])	PRODUCT (elev.[1])	PRODUCT THICKNESS (ft)	CORRECTED WATER LEVEL[2] (elev.[1])	SCREENED INTERVAL (elev.[1]) (ft btoc)	WELL HEAD PID[3] (ppm)	COMMENTS
P-117											
1Q11		1/13/2011	NE	27.62	NA	NA	NA	405.05		NA	*
2Q11		4/25/2011	NE	26.96	NA	NA	NA	405.71		NA	*
3Q11		7/5/2011	NE	23.54	NA	NA	NA	409.13		NA	*
4Q11		10/5/2011	NE	25.16	NA	NA	NA	407.51		NA	*
1Q12		1/3/2012	NE	27.56	NA	NA	NA	405.11		0.0	*
2Q12	432.67	4/2/2012	NE	29.00	NA	NA	NA	403.67	399.74 - 379.74	0.0	*
3Q12		7/3/2012	NE	29.00	NA	NA	NA	403.67	(32.93 - 52.93)	0.0	*
4Q12		10/2/2012	NE	31.19	NA	NA	NA	401.48		0.0	*
1Q13		1/7/2013	NE	32.45	NA	NA	NA	400.22		0.0	*
2Q13		4/2/2013	NE	32.51	NA	NA	NA	400.16		75.8	*
3Q13		7/2/2013	NE	27.61	NA	NA	NA	405.06		0.0	*
4Q13		10/2/2013	NE	29.63	NA	NA	NA	403.04		0.0	*
P-118											
1Q11		1/13/2011	NE	26.95	NA	NA	NA	404.37		NA	*
2Q11		4/1/2011	NE	25.75	NA	NA	NA	405.57		NA	*
3Q11		7/5/2011	NE	22.11	NA	NA	NA	409.21		NA	*
4Q11		10/5/2011	NE	34.28	NA	NA	NA	397.04		NA	
1Q12		1/3/2012	NE	26.78	NA	NA	NA	404.54		0.0	*
2Q12	431.32	4/2/2012	NE	28.13	NA	NA	NA	403.19	400.20 - 384.27	0.0	*
3Q12		7/3/2012	NE	28.12	NA	NA	NA	403.20	(31.12 - 47.05)	0.0	*
4Q12		10/2/2012	NE	30.40	NA	NA	NA	400.92		0.0	*
1Q13		1/7/2013	NE	31.60	NA	NA	NA	399.72		0.0	
2Q13		4/2/2013	NE	31.53	NA	NA	NA	399.79		0.2	
3Q13		7/2/2013	NE	26.10	NA	NA	NA	405.22		0.0	*
4Q13		10/2/2013	NE	28.82	NA	NA	NA	402.50		0.0	*
P-119											
1Q11		1/13/2011	NE	25.64	NA	NA	NA	406.28		NA	*
2Q11		4/25/2011	NE	25.77	NA	NA	NA	406.15		NA	*
3Q11		7/5/2011	NE	23.06	NA	NA	NA	408.86		NA	*
4Q11		10/5/2011	NE	23.70	NA	NA	NA	408.22		NA	*
1Q12		1/3/2012	NE	29.80	NA	NA	NA	402.12		0.0	*
2Q12	431.92	4/2/2012	NE	27.21	NA	NA	NA	404.71	401.25 - 385.32	0.0	*
3Q12		7/3/2012	NE	27.40	NA	NA	NA	404.52	(30.67 - 46.60)	0.0	*
4Q12		10/2/2012	NE	29.45	NA	NA	NA	402.47		0.0	*
1Q13		1/7/2013	NE	30.46	NA	NA	NA	401.46		0.0	*
2Q13		4/2/2013	NE	31.10	NA	NA	NA	400.82		0.4	
3Q13		7/2/2013	NE	27.48	NA	NA	NA	404.44		0.0	*
4Q13		10/2/2013	NE	28.09	NA	NA	NA	403.83		0.0	*
P-120											
1Q11		1/13/2011	NE	26.14	NA	NA	NA	406.64		NA	*
2Q11		4/1/2011	NE	25.82	NA	NA	NA	406.96		NA	*
3Q11		7/5/2011	NE	22.85	NA	NA	NA	409.93		NA	*
4Q11		10/5/2011	NE	24.15	NA	NA	NA	408.63		NA	*
1Q12		1/3/2012	NE	26.22	NA	NA	NA	406.56		0.0	*
2Q12	432.78	4/4/2012	NE	27.58	NA	NA	NA	405.20	401.40 - 385.47	0.0	*
3Q12		7/3/2012	NE	27.84	NA	NA	NA	404.94	(31.38 - 47.31)	0.0	*
4Q12		10/2/2012	NE	29.90	NA	NA	NA	402.88		0.0	*
1Q13		1/7/2013	NE	31.00	NA	NA	NA	401.78		0.0	*
2Q13		4/2/2013	NE	31.42	NA	NA	NA	401.36		0.0	
3Q13		7/2/2013	NE	27.26	NA	NA	NA	405.52		0.0	*
4Q13		10/2/2013	NE	28.43	NA	NA	NA	404.35		0.0	*
P-129											
1Q11		1/1/2011	NE	29.82	NA	NA	NA	402.64		NA	*
2Q11		4/1/2011	NE	26.85	NA	NA	NA	405.61		NA	*
3Q11		7/5/2011	NE	22.74	NA	NA	NA	409.72		NA	*
4Q11		10/5/2011	NE	26.57	NA	NA	NA	405.89		NA	*
1Q12		1/5/2012	NE	29.31	NA	NA	NA	403.15		0.5	*
2Q12	432.46	4/2/2012	NE	30.31	NA	NA	NA	402.15	400.49 - 384.56	0.0	*
3Q12		7/3/2012	NE	30.33	NA	NA	NA	402.13	(31.97 - 47.90)	0.0	*
4Q12		10/2/2012	NE	32.84	NA	NA	NA	399.62		0.0	
1Q13		1/7/2013	NE	34.12	NA	NA	NA	398.34		0.0	
2Q13		4/2/2013	NE	33.30	NA	NA	NA	399.16		3.5	
3Q13		7/2/2013	NE	26.81	NA	NA	NA	405.65		0.0	*
4Q13		10/2/2013	NE	31.35	NA	NA	NA	401.11		0.0	*
GP-9-PZ											
1Q11		1/14/2011	NE	37.53	NA	NA	NA	404.88		NA	*
2Q11		4/25/2011	NE	38.85	NA	NA	NA	403.56		NA	
3Q11		7/5/2011	NM	NM	NA	NA	NA	NA		NM	
4Q11		10/6/2011	NE	36.65	NA	NA	NA	405.76		NA	*
1Q12		1/4/2012	NE	38.13	NA	NA	NA	404.28		40.0	
2Q12	442.41	4/3/2012	NE	39.51	NA	NA	NA	402.90	404.81 - 394.81	0.0	
3Q12		7/5/2012	NE	39.62	NA	NA	NA	402.79	(37.60 - 47.60)	0.0	
4Q12		10/2/2012	NE	41.32	NA	NA	NA	401.09		0.0	
1Q13		1/4/2013	NE	42.21	NA	NA	NA	400.20		0.0	
2Q13		4/2/2013	NE	42.90	NA	NA	NA	399.51		0.0	
3Q13		7/5/2013	NE	40.22	NA	NA	NA	402.19		0.0	
4Q13		10/2/2013	NE	40.98	NA	NA	NA	401.43		1.1	

TABLE 1
CUMULATIVE GROUNDWATER MONITORING WELL GAUGING RESULTS

WELL ID & QUARTER	TOP OF CASING (elev.[1])	DATE GAUGED	DEPTH TO PRODUCT (ft btoc)	DEPTH TO WATER (ft btoc)	WATER-PRODUCT INTERFACE (elev.[1])	PRODUCT (elev.[1])	PRODUCT THICKNESS (ft)	CORRECTED WATER LEVEL[2] (elev.[1])	SCREENED INTERVAL (elev.[1]) (ft btoc)	WELL HEAD PID[3] (ppm)	COMMENTS
ROST-3-MW (ROST-3-PZ)											
1Q11	442.29	1/13/2011	NE	37.29	NA	NA	NA	405.00	402.29 - 392.29 (40.00 - 50.00)	NA	*
2Q11		4/25/2011	NE	38.21	NA	NA	NA	404.08		NA	*
3Q11		7/5/2011	NE	35.83	NA	NA	NA	406.46		NA	*
4Q11		10/5/2011	NE	35.18	NA	NA	NA	407.11		NA	*
1Q12		1/3/2012	NE	37.33	NA	NA	NA	404.96		0.0	*
2Q12		4/2/2012	NE	38.57	NA	NA	NA	403.72		0.0	*
3Q12		7/2/2012	NE	38.84	NA	NA	NA	403.45		0.0	*
4Q12		10/1/2012	NE	40.55	NA	NA	NA	401.74		0.0	
1Q13	442.29	1/2/2013	NE	41.50	NA	NA	NA	400.79	404.48 - 394.48 (37.81 - 47.81)	0.0	2" Well Installed to replace ROST-3-PZ
2Q13		4/1/2013	NE	42.26	NA	NA	NA	400.03		5.6	
3Q13		7/1/2013	NE	39.83	NA	NA	NA	402.46		147.0	
4Q13		10/1/2013	NE	39.98	NA	NA	NA	402.31		267.2	
ROST-4-PZ											
1Q11	442.27	1/13/2011	NE	36.97	NA	NA	NA	405.30	404.27 - 394.27 (38.00 - 48.00)	NA	*
2Q11	442.13	4/25/2011	NE	37.69	NA	NA	NA	404.44	407.20 - 397.20 (34.93 - 44.93)	NA	3/4" Piezometer replaced with 2" monitoring well
3Q11		7/5/2011	NE	35.85	NA	NA	NA	406.28		NA	
4Q11		10/1/2011	NM	NM	NA	NA	NA	NA		NM	
1Q12		1/3/2012	NE	36.62	NA	NA	NA	405.51		0.0	
2Q12		4/2/2012	37.81	37.84	404.29	404.32	0.03	404.31		0.0	
3Q12		7/2/2012	NE	38.24	NA	NA	NA	403.89		0.0	
4Q12		10/1/2012	NE	39.52	NA	NA	NA	402.61		0.0	
1Q13		1/2/2013	NE	40.52	NA	NA	NA	401.61		0.0	
2Q13		4/1/2013	41.38	41.46	400.67	400.75	0.08	400.73		0.3	
3Q13		7/1/2013	NE	39.60	NA	NA	NA	402.53		0.0	
4Q13		10/1/2013	NE	38.88	NA	NA	NA	403.25		38.9	
ROST-4-PZ(A)											
2Q11	442.11	4/25/2011	NE	37.18	NA	NA	NA	404.93	407.34 - 397.34 (34.77 - 44.77)	NA	
3Q11		7/5/2011	NE	35.21	NA	NA	NA	406.90		NA	
4Q11		10/1/2011	NM	NM	NA	NA	NA	NA		NM	
1Q12		1/3/2012	NE	35.92	NA	NA	NA	406.19		0.0	
2Q12		4/2/2012	NE	37.17	NA	NA	NA	404.94		0.0	
3Q12		7/2/2012	NE	38.64	NA	NA	NA	403.47		0.0	
4Q12		10/1/2012	NE	38.95	NA	NA	NA	403.16		0.0	
1Q13		1/2/2013	NE	40.60	NA	NA	NA	401.51		0.0	
2Q13		4/1/2013	NE	41.86	NA	NA	NA	400.25		0.7	
3Q13		7/1/2013	NE	39.66	NA	NA	NA	402.45		0.2	
4Q13		10/1/2013	NE	38.76	NA	NA	NA	403.35		0.0	
ROST-4-PZ(B)											
2Q11	442.38	4/25/2011	NE	37.80	NA	NA	NA	404.58	407.33 - 397.33 (35.05 - 45.05)	NA	
3Q11		7/5/2011	NE	35.93	NA	NA	NA	406.45		NA	
4Q11		10/1/2011	NM	NM	NA	NA	NA	NA		NM	
1Q12		1/3/2012	NE	36.65	NA	NA	NA	405.73		0.0	
2Q12		4/2/2012	NE	37.87	NA	NA	NA	404.51		0.0	
3Q12		7/2/2012	NE	38.28	NA	NA	NA	404.10		0.0	
4Q12		10/1/2012	NE	39.62	NA	NA	NA	402.76		0.0	
1Q13		1/2/2013	NE	40.61	NA	NA	NA	401.77		0.0	
2Q13		4/1/2013	NE	41.55	NA	NA	NA	400.83		0.5	
3Q13		7/1/2013	NE	39.52	NA	NA	NA	402.86		0.0	
4Q13		10/1/2013	NE	38.58	NA	NA	NA	403.80		1.1	
ROST-4-PZ(C)											
2Q11	442.66	4/25/2011	NE	38.52	NA	NA	NA	404.14	407.71 - 397.71 (34.95 - 44.95)	NA	
3Q11		7/5/2011	NE	36.62	NA	NA	NA	406.04		NA	
4Q11		10/1/2011	NM	NM	NA	NA	NA	NA		NM	
1Q12		1/3/2012	NE	37.40	NA	NA	NA	405.26		0.0	
2Q12		4/2/2012	NE	38.62	NA	NA	NA	404.04		0.0	
3Q12		7/2/2012	NE	39.09	NA	NA	NA	403.57		0.0	
4Q12		10/1/2012	NE	40.43	NA	NA	NA	402.23		0.0	
1Q13		1/2/2013	NE	41.42	NA	NA	NA	401.24		0.0	
2Q13		4/1/2013	NE	42.34	NA	NA	NA	400.32		0.0	
3Q13		7/1/2013	NE	40.57	NA	NA	NA	402.09		0.2	
4Q13		10/1/2013	NE	39.77	NA	NA	NA	402.89		0.0	
ROST-4-PZ(D)											
2Q11	442.98	4/25/2011	NE	38.41	NA	NA	NA	404.57	408.01 - 398.01 (34.97 - 44.97)	NA	
3Q11		7/5/2011	NE	36.58	NA	NA	NA	406.40		NA	
4Q11		10/1/2011	NM	NM	NA	NA	NA	NA		NM	
1Q12		1/3/2012	37.23	37.68	405.30	405.75	0.45	405.66		0.0	
2Q12		4/2/2012	38.57	38.59	404.39	404.41	0.02	404.41		0.0	
3Q12		7/2/2012	NE	39.99	NA	NA	NA	402.99		0.0	
4Q12		10/1/2012	NE	NE	NA	NA	NA	NA		0.0	Unable to Gauge
1Q13		1/2/2013	NE	NE	NA	NA	NA	NA		0.0	Unable to Gauge
2Q13		4/1/2013	NE	NE	NA	NA	NA	NA		3.4	Unable to Gauge
3Q13		7/1/2013	NE	NE	NA	NA	NA	NA		0.0	Unable to Gauge
4Q13		10/1/2013	NE	39.63	NA	NA	NA	403.35		0.0	
ROST-4-PZ(E)											
2Q11	441.96	4/25/2011	NE	37.63	NA	NA	NA	404.33	407.21 - 397.21 (34.75 - 44.75)	NA	
3Q11		7/5/2011	NE	35.81	NA	NA	NA	406.15		NA	
4Q11		10/1/2011	NM	NM	NA	NA	NA	NA		NM	
1Q12		1/3/2012	36.48	36.92	405.04	405.48	0.44	405.39		0.0	
2Q12		4/2/2012	37.72	38.11	403.85	404.24	0.39	404.16		0.0	
3Q12		7/2/2012	38.13	38.19	403.77	403.83	0.06	403.82		0.0	
4Q12		10/1/2012	39.28	39.31	402.65	402.68	0.03	402.67		0.0	
1Q13		1/2/2013	NE	40.02	NA	NA	NA	401.94		0.0	
2Q13		4/1/2013	NE	40.80	NA	NA	NA	401.16		1.2	
3Q13		7/1/2013	NE	39.58	NA	NA	NA	402.38		0.0	
4Q13		10/1/2013	NE	38.70	NA	NA	NA	403.26		1.9	

TABLE 1
CUMULATIVE GROUNDWATER MONITORING WELL GAUGING RESULTS

WELL ID & QUARTER	TOP OF CASING (elev.[1])	DATE GAUGED	DEPTH TO PRODUCT (ft btoc)	DEPTH TO WATER (ft btoc)	WATER-PRODUCT INTERFACE (elev.[1])	PRODUCT (elev.[1])	PRODUCT THICKNESS (ft)	CORRECTED WATER LEVEL[2] (elev.[1])	SCREENED INTERVAL (elev.[1]) (ft btoc)	WELL HEAD PID[3] (ppm)	COMMENTS
ROST-4-PZ(F)											
2Q11		4/25/2011	NE	37.87	NA	NA	NA	404.25		NA	
3Q11		7/5/2011	NE	35.99	NA	NA	NA	406.13		NA	
4Q11		10/1/2011	NM	NM	NA	NA	NA	NA		NM	
1Q12		1/3/2012	NE	36.83	NA	NA	NA	405.29		0.0	
2Q12		4/2/2012	NE	37.96	NA	NA	NA	404.16		0.0	
3Q12	442.12	7/2/2012	NE	38.29	NA	NA	NA	403.83	407.59 - 397.59 (34.53 - 44.53)	0.0	
4Q12		10/1/2012	NE	39.46	NA	NA	NA	402.66		0.0	
1Q13		1/2/2013	NE	40.30	NA	NA	NA	401.82		0.0	
2Q13		4/1/2013	NE	41.12	NA	NA	NA	401.00		0.8	
3Q13		7/1/2013	NE	39.67	NA	NA	NA	402.45		0.0	
4Q13		10/1/2013	NE	38.83	NA	NA	NA	403.29		1.0	
ROST-4-PZ(G)											
2Q11		4/25/2011	NE	38.08	NA	NA	NA	404.05		NA	
3Q11		7/5/2011	NE	35.76	NA	NA	NA	406.37		NA	
4Q11		10/1/2011	NM	NM	NA	NA	NA	NA		NM	
1Q12		1/3/2012	NE	37.44	NA	NA	NA	404.69		0.0	
2Q12		4/2/2012	NE	38.61	NA	NA	NA	403.52		0.0	
3Q12	442.13	7/2/2012	NE	38.79	NA	NA	NA	403.34	407.85 - 397.85 (34.28 - 44.28)	0.0	
4Q12		10/1/2012	NE	40.54	NA	NA	NA	401.59		0.0	
1Q13		1/2/2013	NE	41.49	NA	NA	NA	400.64		0.0	
2Q13		4/1/2013	NE	42.14	NA	NA	NA	399.99		0.0	
3Q13		7/1/2013	NE	39.68	NA	NA	NA	402.45		49.3	
4Q13		10/1/2013	NE	40.22	NA	NA	NA	401.91		40.6	
ROST-5-PZ											
1Q11		1/13/2011	NE	NE	NA	NA	NA	NA		NA	Well Dry
2Q11		4/25/2011	NE	NE	NA	NA	NA	NA		NA	Well Dry
3Q11		7/5/2011	NE	NE	NA	NA	NA	NA		NA	Well Dry
4Q11		10/5/2011	NE	NE	NA	NA	NA	NA		NA	Well Dry
1Q12		1/3/2012	NE	NE	NA	NA	NA	NA		0.0	Well Dry
2Q12	442.22	4/2/2012	NE	NE	NA	NA	NA	NA	429.02 - 419.02 (13.20 - 23.20)	0.0	Well Dry
3Q12		7/2/2012	NE	NE	NA	NA	NA	NA		0.0	Well Dry
4Q12		10/1/2012	NE	NE	NA	NA	NA	NA		0.0	Well Dry
1Q13		1/2/2013	NE	NE	NA	NA	NA	NA		0.0	Well Dry
2Q13		4/1/2013	NE	NE	NA	NA	NA	NA		0.0	Well Dry
3Q13		7/1/2013	NE	22.98	NA	NA	NA	419.24		0.6	
4Q13		10/1/2013	NE	NE	NA	NA	NA	NA		0.0	Well Dry
ROST-7-PZ											
1Q11		1/13/2011	NE	23.74	NA	NA	NA	418.45		NA	
2Q11		4/25/2011	NE	23.72	NA	NA	NA	418.47		NA	
3Q11		7/5/2011	NE	22.05	NA	NA	NA	420.14		NA	
4Q11		10/5/2011	NE	22.52	NA	NA	NA	419.67		NA	
1Q12		1/3/2012	NE	23.64	NA	NA	NA	418.55		0.0	
2Q12	442.19	4/2/2012	NE	24.08	NA	NA	NA	418.11	422.19 - 412.19 (20.00 - 30.00)	0.0	
3Q12		7/2/2012	NE	23.33	NA	NA	NA	418.86		0.0	
4Q12		10/1/2012	NE	23.86	NA	NA	NA	418.33		0.0	
1Q13		1/3/2013	NM	NM	NA	NA	NA	NA		NM	
2Q13		4/1/2013	NE	25.51	NA	NA	NA	416.68		15.0	
3Q13		7/5/2013	NE	22.28	NA	NA	NA	419.91		12.5	
4Q13		10/1/2013	NE	22.41	NA	NA	NA	419.78		0.0	
ROST-10-PZ											
1Q11		1/13/2011	NE	NE	NA	NA	NA	NA		NA	Well Dry
2Q11		4/25/2011	NE	NE	NA	NA	NA	NA		NA	Well Dry
3Q11		7/5/2011	NE	19.67	NA	NA	NA	424.84		NA	
4Q11		10/5/2011	NE	NE	NA	NA	NA	NA		NA	Well Dry
1Q12		1/3/2012	NE	NE	NA	NA	NA	NA		0.0	Well Dry
2Q12	444.51	4/2/2012	NE	NE	NA	NA	NA	NA	434.51 - 424.51 (10.00 - 20.00)	0.0	Well Dry
3Q12		7/2/2012	NE	NE	NA	NA	NA	NA		0.0	Well Dry
4Q12		10/1/2012	NE	NE	NA	NA	NA	NA		0.0	Well Dry
1Q13		1/3/2013	NE	NE	NA	NA	NA	NA		0.0	Well Dry
2Q13		4/1/2013	NE	NE	NA	NA	NA	NA		1.5	Well Dry
3Q13		7/1/2013	NE	NE	NA	NA	NA	NA		0.5	Well Dry
4Q13		10/1/2013	NE	NE	NA	NA	NA	NA		0.0	Well Dry
ROST-21-PZ											
1Q11		1/13/2011	NE	19.59	NA	NA	NA	424.13		NA	
2Q11		4/25/2011	NE	19.04	NA	NA	NA	424.68		NA	
3Q11		7/5/2011	NE	18.37	NA	NA	NA	425.35		NA	
4Q11		10/5/2011	NE	NE	NA	NA	NA	NA		NA	Well Dry
1Q12		1/3/2012	NE	19.81	NA	NA	NA	423.91		0.0	
2Q12	443.72	4/2/2012	NE	NE	NA	NA	NA	NA	433.72 - 423.72 (10.00 - 20.00)	0.0	Well Dry
3Q12		7/2/2012	NE	19.34	NA	NA	NA	424.38		0.0	
4Q12		10/1/2012	NE	NE	NA	NA	NA	NA		0.0	Well Dry
1Q13		1/3/2013	NE	NE	NA	NA	NA	NA		0.0	Well Dry
2Q13		4/1/2013	NE	NE	NA	NA	NA	NA		4.6	Well Dry
3Q13		7/1/2013	NE	18.42	NA	NA	NA	425.30		0.2	
4Q13		10/1/2013	NE	19.38	NA	NA	NA	424.34		1.9	

TABLE 1
CUMULATIVE GROUNDWATER MONITORING WELL GAUGING RESULTS

WELL ID & QUARTER	TOP OF CASING (elev.[1])	DATE GAUGED	DEPTH TO PRODUCT (ft btoc)	DEPTH TO WATER (ft btoc)	WATER-PRODUCT INTERFACE (elev.[1])	PRODUCT (elev.[1])	PRODUCT THICKNESS (ft)	CORRECTED WATER LEVEL[2] (elev.[1])	SCREENED INTERVAL (elev.[1]) (ft btoc)	WELL HEAD PID[3] (ppm)	COMMENTS
S-1											
1Q11	443.79	1/13/2011	36.41	41.33	402.46	407.38	4.92	406.40	Unknown	NA	
2Q11		4/25/2011	38.70	38.73	405.06	405.09	0.03	405.08		NA	
3Q11		7/5/2011	36.50	36.54	407.25	407.29	0.04	407.28		NA	
4Q11		10/6/2011	NE	36.68	NA	NA	NA	407.11		NA	
1Q12		1/3/2012	NE	38.36	NA	NA	NA	405.43		NA	
2Q12		4/3/2012	NE	39.83	NA	NA	NA	403.96		0.0	
3Q12		7/3/2012	NE	40.38	NA	NA	NA	403.41		0.0	
4Q12		10/1/2012	NE	41.93	NA	NA	NA	401.86		32.0	
1Q13		1/4/2013	NE	43.35	NA	NA	NA	400.44		0.0	
2Q13		4/1/2013	NE	44.20	NA	NA	NA	399.59		15.1	
3Q13		7/5/2013	NE	42.12	NA	NA	NA	401.67		126.0	
4Q13		10/2/2013	NE	41.99	NA	NA	NA	401.80		52.0	
T-1											
1Q11	444.55	1/13/2011	NE	41.02	NA	NA	NA	403.53	398.40 - 388.40 (43.91 - 53.91)	NA	*
2Q11		4/25/2011	NE	46.65	NA	NA	NA	397.90		NA	
3Q11		7/5/2011	NE	35.99	NA	NA	NA	408.56		NA	*
4Q11		10/6/2011	NE	50.83	NA	NA	NA	393.72		NA	
1Q12	445.40	1/3/2012	NM	NM	NA	NA	NA	NA	398.40 - 388.40 (47.00 - 57.00)	NM	Well replaced during 4Q11
2Q12		4/2/2012	NE	40.09	NA	NA	NA	405.31		0.6	*
3Q12		7/2/2012	NE	41.19	NA	NA	NA	404.21		0.3	*
4Q12		10/1/2012	NE	42.90	NA	NA	NA	402.50		0.2	*
1Q13		1/3/2013	NE	44.17	NA	NA	NA	401.23		0.0	*
2Q13		4/2/2013	NE	44.94	NA	NA	NA	400.46		0.3	*
3Q13		7/3/2013	NE	42.85	NA	NA	NA	402.55		4.2	*
4Q13		10/1/2013	NE	42.61	NA	NA	NA	402.79		1.5	*
T-2											
1Q11	443.13	1/13/2011	NE	36.97	NA	NA	NA	406.16	392.63 - 372.48 (50.50 - 70.65)	NA	*
2Q11		4/25/2011	NE	38.03	NA	NA	NA	405.10		NA	*
3Q11		7/5/2011	NE	35.89	NA	NA	NA	407.24		NA	*
4Q11		10/6/2011	NE	35.97	NA	NA	NA	407.16		NA	*
1Q12		1/3/2012	NE	34.44	NA	NA	NA	408.69		NA	*
2Q12		4/2/2012	NE	38.68	NA	NA	NA	404.45		0.0	*
3Q12		7/2/2012	NE	39.15	NA	NA	NA	403.98		0.0	*
4Q12		10/1/2012	NE	41.11	NA	NA	NA	402.02		0.3	*
1Q13		1/3/2013	NE	43.39	NA	NA	NA	399.74		0.0	*
2Q13		4/2/2013	NE	43.35	NA	NA	NA	399.78		0.7	*
3Q13		7/3/2013	NE	41.48	NA	NA	NA	401.65		0.0	*
4Q13		10/1/2013	NE	41.34	NA	NA	NA	401.79		0.0	*
T-3											
1Q11	450.91	1/13/2011	NE	44.64	NA	NA	NA	406.27	403.65 - 388.65 (47.26 - 62.26)	NA	*
2Q11		4/1/2011	NE	46.50	NA	NA	NA	404.41		NA	*
3Q11		7/5/2011	NE	43.85	NA	NA	NA	407.06		NA	*
4Q11		10/6/2011	NE	45.68	NA	NA	NA	405.23		NA	*
1Q12		1/4/2012	NE	45.83	NA	NA	NA	405.08		0.0	*
2Q12		4/2/2012	NE	47.09	NA	NA	NA	403.82		0.0	*
3Q12		7/2/2012	NE	48.00	NA	NA	NA	402.91		0.0	
4Q12		10/1/2012	NE	50.04	NA	NA	NA	400.87		7.3	
1Q13		1/4/2013	NE	51.55	NA	NA	NA	399.36		2.1	
2Q13		4/1/2013	NE	52.35	NA	NA	NA	398.56		0.0	
3Q13		7/3/2013	NE	50.95	NA	NA	NA	399.96		4.8	
4Q13		10/1/2013	NE	50.78	NA	NA	NA	400.13		10.2	
T-4											
1Q11	447.95	1/13/2011	NE	41.38	NA	NA	NA	406.57	398.24 - 383.24 (49.71 - 64.71)	NA	*
2Q11		4/1/2011	NE	42.23	NA	NA	NA	405.72		NA	*
3Q11		7/5/2011	NE	39.83	NA	NA	NA	408.12		NA	*
4Q11		10/6/2011	NE	42.04	NA	NA	NA	405.91		NA	*
1Q12		1/3/2012	NE	43.35	NA	NA	NA	404.60		NA	*
2Q12		4/3/2012	NE	45.47	NA	NA	NA	402.48		0.0	*
3Q12		7/3/2012	NE	46.57	NA	NA	NA	401.38		0.0	*
4Q12		10/1/2012	NE	46.78	NA	NA	NA	401.17		0.0	*
1Q13		1/4/2013	NE	48.60	NA	NA	NA	399.35		0.0	*
2Q13		4/1/2013	NE	49.26	NA	NA	NA	398.69		0.0	*
3Q13		7/3/2013	NE	49.33	NA	NA	NA	398.62		1.1	*
4Q13		10/1/2013	NE	47.84	NA	NA	NA	400.11		0.1	*
T-5											
1Q11	443.46	1/1/2011	NE	36.09	NA	NA	NA	407.37	395.13 - 378.58 (48.33 - 64.88)	NA	*
2Q11		4/1/2011	NE	37.30	NA	NA	NA	406.16		NA	*
3Q11		7/5/2011	NE	35.28	NA	NA	NA	408.18		NA	*
4Q11		10/6/2011	NE	35.84	NA	NA	NA	407.62		NA	*
1Q12		1/3/2012	NE	37.31	NA	NA	NA	406.15		NA	*
2Q12		4/3/2012	NE	38.87	NA	NA	NA	404.59		0.0	*
3Q12		7/6/2012	NE	39.81	NA	NA	NA	403.65		0.0	*
4Q12		10/1/2012	NE	41.08	NA	NA	NA	402.38		9.8	*
1Q13		1/4/2013	NE	42.57	NA	NA	NA	400.89		0.0	*
2Q13		4/1/2013	NE	43.42	NA	NA	NA	400.04		0.0	*
3Q13		7/5/2013	NE	41.67	NA	NA	NA	401.79		0.0	*
4Q13		10/1/2013	NE	41.14	NA	NA	NA	402.32		18.2	*

TABLE 1
CUMULATIVE GROUNDWATER MONITORING WELL GAUGING RESULTS

WELL ID & QUARTER	TOP OF CASING (elev.[1])	DATE GAUGED	DEPTH TO PRODUCT (ft btoc)	DEPTH TO WATER (ft btoc)	WATER-PRODUCT INTERFACE (elev.[1])	PRODUCT (elev.[1])	PRODUCT THICKNESS (ft)	CORRECTED WATER LEVEL[2] (elev.[1])	SCREENED INTERVAL (elev.[1]) (ft btoc)	WELL HEAD PID[3] (ppm)	COMMENTS
T-6											
1Q11	446.55	1/13/2011	NE	41.07	NA	NA	NA	405.48	394.79 - 380.54 (51.76 - 66.01)	NA	*
2Q11		4/25/2011	NE	42.01	NA	NA	NA	404.54		NA	*
3Q11		7/5/2011	NE	39.58	NA	NA	NA	406.97		NA	*
4Q11		10/6/2011	NE	39.26	NA	NA	NA	407.29		NA	*
1Q12		1/4/2012	NE	41.46	NA	NA	NA	405.09		1.1	*
2Q12		4/3/2012	NE	42.88	NA	NA	NA	403.67		0.0	*
3Q12		7/5/2012	NE	43.06	NA	NA	NA	403.49		0.0	*
4Q12		10/2/2012	NE	44.86	NA	NA	NA	401.69		0.1	*
1Q13		1/4/2013	NE	45.84	NA	NA	NA	400.71		0.0	*
2Q13		4/2/2013	NE	46.69	NA	NA	NA	399.86		0.0	*
3Q13		7/5/2013	NE	43.81	NA	NA	NA	402.74		0.0	*
4Q13		10/1/2013	NE	44.28	NA	NA	NA	402.27		10.0	*
T-7											
1Q11	444.01	1/13/2011	36.74	36.87	407.14	407.27	0.13	407.24	395.29 - 380.29 (48.72 - 63.72)	NA	*
2Q11		4/1/2011	37.20	37.25	406.76	406.81	0.05	406.80		NA	*
3Q11		7/5/2011	35.08	35.16	408.85	408.93	0.08	408.91		NA	*
4Q11		10/5/2011	35.36	35.43	408.58	408.65	0.07	408.64		NA	*
1Q12		1/4/2012	37.05	37.08	406.93	406.96	0.03	406.95		0.7	*
2Q12		4/3/2012	38.45	38.45	405.56	405.56	0.00	405.56		0.0	*
3Q12		7/2/2012	38.90	38.96	405.05	405.11	0.06	405.10		0.0	*
4Q12		10/2/2012	40.80	40.83	403.18	403.21	0.03	403.20		0.3	*
1Q13		1/2/2013	41.66	41.67	402.34	402.35	0.01	402.35		2.4	*
2Q13		4/2/2013	NE	42.78	NA	NA	NA	401.23		9.2	*
3Q13		7/2/2013	NE	40.21	NA	NA	NA	403.80		0.0	*
4Q13		10/2/2013	NE	39.72	NA	NA	NA	404.29		5.1	*
T-12											
1Q11	444.69	1/13/2011	NE	40.30	NA	NA	NA	404.39	398.23 - 372.23 (46.46 - 72.46)	NA	*
2Q11		4/25/2011	NE	41.40	NA	NA	NA	403.29		NA	*
3Q11		7/5/2011	NE	39.07	NA	NA	NA	405.62		NA	*
4Q11		10/6/2011	NE	38.23	NA	NA	NA	406.46		NA	*
1Q12		1/4/2012	NE	40.64	NA	NA	NA	404.05		0.0	*
2Q12		4/3/2012	NE	42.06	NA	NA	NA	402.63		0.0	*
3Q12		7/5/2012	NE	42.05	NA	NA	NA	402.64		0.0	*
4Q12		10/2/2012	NE	43.86	NA	NA	NA	400.83		0.5	*
1Q13		1/4/2013	NE	44.65	NA	NA	NA	400.04		0.2	*
2Q13		4/2/2013	NE	45.19	NA	NA	NA	399.50		0.0	*
3Q13		7/5/2013	NE	43.59	NA	NA	NA	401.10		1.4	*
4Q13		10/1/2013	NE	43.64	NA	NA	NA	401.05		5.5	*
T-13											
1Q11	443.46	1/13/2011	NE	37.57	NA	NA	NA	405.89	396.46 - 370.46 (47.00 - 73.00)	NA	*
2Q11		4/25/2011	NE	38.25	NA	NA	NA	405.21		NA	*
3Q11		7/5/2011	NM	NM	NA	NA	NA	NA		NM	
4Q11		10/5/2011	NE	35.78	NA	NA	NA	407.68		NA	*
1Q12		1/3/2012	NE	37.42	NA	NA	NA	406.04		NA	*
2Q12		4/2/2012	NE	38.69	NA	NA	NA	404.77		0.0	*
3Q12		7/2/2012	NE	39.09	NA	NA	NA	404.37		0.0	*
4Q12		10/2/2012	NE	40.81	NA	NA	NA	402.65		2.9	*
1Q13		1/2/2013	NE	41.96	NA	NA	NA	401.50		0.0	*
2Q13		4/3/2013	NE	42.96	NA	NA	NA	400.50		0.0	*
3Q13		7/5/2013	NE	40.79	NA	NA	NA	402.67		0.0	*
4Q13		10/3/2013	NE	40.72	NA	NA	NA	402.74		0.0	*
T-15											
1Q11	445.03	1/13/2011	NE	38.39	NA	NA	NA	406.64	396.99 - 370.99 (48.04 - 74.04)	NA	*
2Q11		4/1/2011	NE	39.55	NA	NA	NA	405.48		NA	*
3Q11		7/5/2011	NE	37.35	NA	NA	NA	407.68		NA	*
4Q11		10/6/2011	NE	37.79	NA	NA	NA	407.24		NA	*
1Q12		1/3/2012	NE	38.97	NA	NA	NA	406.06		NA	*
2Q12		4/2/2012	NE	40.28	NA	NA	NA	404.75		0.0	*
3Q12		7/2/2012	NE	40.90	NA	NA	NA	404.13		0.0	*
4Q12		10/1/2012	NE	42.81	NA	NA	NA	402.22		0.0	*
1Q13		1/3/2013	NE	44.24	NA	NA	NA	400.79		0.0	*
2Q13		4/2/2013	NE	45.11	NA	NA	NA	399.92		0.0	*
3Q13		7/3/2013	NE	43.58	NA	NA	NA	401.45		0.2	*
4Q13		10/1/2013	NE	43.48	NA	NA	NA	401.55		11.5	*
T-17											
1Q11	445.90	1/13/2011	NE	37.11	NA	NA	NA	408.79	401.80 - 375.80 (44.10 - 70.10)	NA	*
2Q11		4/1/2011	NE	37.30	NA	NA	NA	408.60		NA	*
3Q11		7/5/2011	NE	35.17	NA	NA	NA	410.73		NA	*
4Q11		10/6/2011	NE	36.23	NA	NA	NA	409.67		NA	*
1Q12		1/3/2012	NE	37.37	NA	NA	NA	408.53		NA	*
2Q12		4/2/2012	NE	38.79	NA	NA	NA	407.11		0.0	*
3Q12		7/2/2012	NE	39.29	NA	NA	NA	406.61		0.0	*
4Q12		10/1/2012	NE	40.92	NA	NA	NA	404.98		0.0	*
1Q13		1/3/2013	NE	42.70	NA	NA	NA	403.20		0.0	*
2Q13		4/2/2013	NE	43.61	NA	NA	NA	402.29		0.0	*
3Q13		7/3/2013	NE	42.34	NA	NA	NA	403.56		1.3	*
4Q13		10/1/2013	NE	42.46	NA	NA	NA	403.44		0.0	*

TABLE 1
CUMULATIVE GROUNDWATER MONITORING WELL GAUGING RESULTS

WELL ID & QUARTER	TOP OF CASING (elev.[1])	DATE GAUGED	DEPTH TO PRODUCT (ft btoc)	DEPTH TO WATER (ft btoc)	WATER-PRODUCT INTERFACE (elev.[1])	PRODUCT (elev.[1])	PRODUCT THICKNESS (ft)	CORRECTED WATER LEVEL[2] (elev.[1])	SCREENED INTERVAL (elev.[1]) (ft btoc)	WELL HEAD PID[3] (ppm)	COMMENTS
T-19											
1Q11	446.71	1/13/2011	39.78	41.15	405.56	406.93	1.37	406.66	395.94 - 369.94 (50.77 - 76.77)	NA	*
2Q11		4/1/2011	40.88	40.90	405.81	405.83	0.02	405.83		NA	*
3Q11		7/5/2011	38.47	38.50	408.21	408.24	0.03	408.23		NA	*
4Q11		10/6/2011	40.65	40.69	406.02	406.06	0.04	406.05		NA	*
1Q12		1/3/2012	41.97	41.98	404.73	404.74	0.01	404.74		NA	*
2Q12		4/3/2012	NE	44.09	NA	NA	NA	402.62		0.0	*
3Q12		7/3/2012	NE	45.36	NA	NA	NA	401.35		0.0	*
4Q12		10/1/2012	NE	45.41	NA	NA	NA	401.30		0.0	*
1Q13		1/4/2013	NE	47.44	NA	NA	NA	399.27		0.0	*
2Q13		4/1/2013	NE	48.09	NA	NA	NA	398.62		0.7	*
3Q13		7/3/2013	NE	48.04	NA	NA	NA	398.67		37.2	*
4Q13		10/1/2013	NE	46.40	NA	NA	NA	400.31		0.8	*
T-21											
1Q11	444.00	1/13/2011	NE	29.96	NA	NA	NA	414.04	412.04 - 386.04 (31.96 - 57.96)	NA	*
2Q11		4/1/2011	NE	29.83	NA	NA	NA	414.17		NA	*
3Q11		7/5/2011	NE	28.17	NA	NA	NA	415.83		NA	*
4Q11		10/5/2011	NE	28.41	NA	NA	NA	415.59		NA	*
1Q12		1/4/2012	NE	29.56	NA	NA	NA	414.44		0.0	*
2Q12		4/3/2012	NE	30.65	NA	NA	NA	413.35		0.0	*
3Q12		7/2/2012	NE	31.14	NA	NA	NA	412.86		0.0	*
4Q12		10/2/2012	NE	32.62	NA	NA	NA	411.38		0.0	
1Q13		1/2/2013	NE	33.96	NA	NA	NA	410.04		0.0	
2Q13		4/2/2013	NE	34.98	NA	NA	NA	409.02		0.4	
3Q13		7/2/2013	NE	33.45	NA	NA	NA	410.55		0.0	
4Q13		10/2/2013	NE	32.82	NA	NA	NA	411.18		0.0	
T-22											
1Q11	442.21	1/13/2011	NE	31.04	NA	NA	NA	411.17	410.66 - 384.96 (31.55 - 57.25)	NA	*
2Q11		4/1/2011	NE	30.96	NA	NA	NA	411.25		NA	*
3Q11		7/5/2011	NE	29.00	NA	NA	NA	413.21		NA	*
4Q11		10/5/2011	NE	29.51	NA	NA	NA	412.70		NA	*
1Q12		1/4/2012	NE	30.91	NA	NA	NA	411.30		0.0	*
2Q12		4/3/2012	NE	32.34	NA	NA	NA	409.87		0.0	
3Q12		7/2/2012	NE	32.81	NA	NA	NA	409.40		0.0	
4Q12		10/2/2012	NE	34.45	NA	NA	NA	407.76		0.0	
1Q13		1/2/2013	NE	35.62	NA	NA	NA	406.59		0.0	
2Q13		4/2/2013	NE	36.44	NA	NA	NA	405.77		0.1	
3Q13		7/2/2013	NE	34.04	NA	NA	NA	408.17		0.0	
4Q13		10/2/2013	NE	33.85	NA	NA	NA	408.36		0.0	
T-23											
1Q11	432.64	1/13/2011	NE	23.83	NA	NA	NA	408.81	405.41 - 379.41 (27.23 - 53.23)	NA	*
2Q11		4/1/2011	NE	23.40	NA	NA	NA	409.24		NA	*
3Q11		7/5/2011	NE	21.22	NA	NA	NA	411.42		NA	*
4Q11		10/5/2011	NE	22.21	NA	NA	NA	410.43		NA	*
1Q12		1/3/2012	NE	23.75	NA	NA	NA	408.89		0.0	*
2Q12		4/2/2012	NE	25.10	NA	NA	NA	407.54		0.0	*
3Q12		7/2/2012	NE	25.60	NA	NA	NA	407.04		0.0	*
4Q12		10/2/2012	NE	27.37	NA	NA	NA	405.27		0.0	
1Q13		1/3/2013	NE	28.35	NA	NA	NA	404.29		0.0	
2Q13		4/2/2013	NE	29.04	NA	NA	NA	403.60		0.2	
3Q13		7/2/2013	NE	26.95	NA	NA	NA	405.69		0.0	*
4Q13		10/2/2013	NE	26.40	NA	NA	NA	406.24		0.0	*
T-24											
1Q11	443.72	1/13/2011	38.60	38.92	404.80	405.12	0.32	405.05	402.22 - 376.57 (41.50 - 67.15)	NA	*
2Q11		4/25/2011	NE	39.98	NA	NA	NA	403.74		NA	*
3Q11		7/5/2011	NE	37.53	NA	NA	NA	406.19		NA	*
4Q11		10/6/2011	NE	37.29	NA	NA	NA	406.43		NA	*
1Q12		1/3/2012	NE	38.36	NA	NA	NA	405.36		NA	*
2Q12		4/3/2012	NE	40.56	NA	NA	NA	403.16		0.0	*
3Q12		7/3/2012	NE	40.45	NA	NA	NA	403.27		0.0	*
4Q12		10/1/2012	42.02	44.87	398.85	401.70	2.85	401.13		5.8	
1Q13		1/4/2013	NE	43.20	NA	NA	NA	400.52		4.3	
2Q13		4/2/2013	44.58	44.64	399.08	399.14	0.06	399.13		0.0	
3Q13		7/2/2013	42.16	42.55	401.17	401.56	0.39	401.48		10.0	
4Q13		10/2/2013	42.20	42.22	401.50	401.52	0.02	401.51		0.8	
T-28											
1Q11	444.22	1/13/2011	NE	36.53	NA	NA	NA	407.69	Unknown	NA	
2Q11		4/1/2011	NE	37.18	NA	NA	NA	407.04		NA	
3Q11		7/5/2011	NE	34.89	NA	NA	NA	409.33		NA	
4Q11		10/6/2011	NE	35.98	NA	NA	NA	408.24		NA	
1Q12		1/3/2012	NE	36.98	NA	NA	NA	407.24		NA	
2Q12		4/2/2012	NE	38.68	NA	NA	NA	405.54		0.0	
3Q12		7/2/2012	NE	39.28	NA	NA	NA	404.94		0.0	
4Q12		10/1/2012	NE	40.88	NA	NA	NA	403.34		0.0	
1Q13		1/3/2013	NE	42.56	NA	NA	NA	401.66		0.0	
2Q13		4/2/2013	NE	43.42	NA	NA	NA	400.80		0.0	
3Q13		7/3/2013	NE	42.40	NA	NA	NA	401.82		0.0	
4Q13		10/1/2013	NE	39.17	NA	NA	NA	405.05		2.1	

TABLE 1
CUMULATIVE GROUNDWATER MONITORING WELL GAUGING RESULTS

WELL ID & QUARTER	TOP OF CASING (elev.[1])	DATE GAUGED	DEPTH TO PRODUCT (ft btoc)	DEPTH TO WATER (ft btoc)	WATER-PRODUCT INTERFACE (elev.[1])	PRODUCT (elev.[1])	PRODUCT THICKNESS (ft)	CORRECTED WATER LEVEL[2] (elev.[1])	SCREENED INTERVAL (elev.[1]) (ft btoc)	WELL HEAD PID[3] (ppm)	COMMENTS
T-37											
1Q11		1/13/2011	NE	37.61	NA	NA	NA	409.54		NA	*
2Q11		4/1/2011	NE	37.63	NA	NA	NA	409.52		NA	*
3Q11		7/5/2011	NE	35.84	NA	NA	NA	411.31		NA	*
4Q11		10/6/2011	NE	36.90	NA	NA	NA	410.25		NA	*
1Q12		1/3/2012	NE	37.95	NA	NA	NA	409.20		NA	*
2Q12	447.15	4/2/2012	NE	39.12	NA	NA	NA	408.03	398.30 - 378.30	0.0	*
3Q12		7/2/2012	NE	39.91	NA	NA	NA	407.24	(48.86 - 68.86)	0.0	*
4Q12		10/1/2012	NE	41.44	NA	NA	NA	405.71		0.0	*
1Q13		1/3/2013	NE	43.07	NA	NA	NA	404.08		0.0	*
2Q13		4/1/2013	NE	43.79	NA	NA	NA	403.36		0.0	*
3Q13		7/3/2013	NE	42.66	NA	NA	NA	404.49		0.0	*
4Q13		10/1/2013	NE	42.51	NA	NA	NA	404.64		0.1	*
T-38											
1Q11		1/1/2011	NE	35.38	NA	NA	NA	410.24		NA	*
2Q11		4/1/2011	NM	NM	NA	NA	NA	NA		NM	
3Q11		7/5/2011	NM	NM	NA	NA	NA	NA		NM	
4Q11		10/6/2011	NE	34.38	NA	NA	NA	411.24		NA	*
1Q12		1/3/2012	NE	35.40	NA	NA	NA	410.22		NA	*
2Q12	445.62	4/2/2012	NE	36.25	NA	NA	NA	409.37	396.48 - 376.48	0.0	*
3Q12		7/3/2012	NE	37.00	NA	NA	NA	408.62	(49.14 - 69.14)	0.0	*
4Q12		10/1/2012	NE	38.61	NA	NA	NA	407.01		0.0	*
1Q13		1/3/2013	NE	40.06	NA	NA	NA	405.56		0.0	*
2Q13		4/1/2013	NM	NM	NA	NA	NA	NA		NA	Unsafe condition; unable to gauge
3Q13		7/3/2013	NM	NM	NA	NA	NA	NA		NA	Unsafe condition; unable to gauge
4Q13		10/1/2013	NM	NM	NA	NA	NA	NA		NA	Unsafe condition; unable to gauge
T-62											
1Q11		1/13/2011	NE	25.48	NA	NA	NA	406.25		NA	
2Q11		4/25/2011	NE	25.33	NA	NA	NA	406.40		NA	
3Q11		7/5/2011	NE	22.37	NA	NA	NA	409.36		NA	
4Q11		10/5/2011	NE	23.46	NA	NA	NA	408.27		NA	
1Q12		1/3/2012	NE	25.62	NA	NA	NA	406.11		0.0	
2Q12	431.73	4/2/2012	NE	27.08	NA	NA	NA	404.65	412.02 - 382.02	0.0	
3Q12		7/3/2012	NE	27.20	NA	NA	NA	404.53	(19.71 - 49.71)	0.0	
4Q12		10/2/2012	NE	29.28	NA	NA	NA	402.45		0.0	
1Q13		1/7/2013	NE	30.39	NA	NA	NA	401.34		0.0	
2Q13		4/2/2013	NE	30.80	NA	NA	NA	400.93		0.0	
3Q13		7/2/2013	NE	26.91	NA	NA	NA	404.82		0.0	
4Q13		10/2/2013	NE	27.81	NA	NA	NA	403.92		0.0	
T-63											
1Q11		1/13/2011	NE	25.45	NA	NA	NA	405.79		NA	
2Q11		4/25/2011	NM	NM	NA	NA	NA	NA		NM	
3Q11		7/5/2011	NM	NM	NA	NA	NA	NA		NM	
4Q11		10/5/2011	NE	23.28	NA	NA	NA	407.96		NA	
1Q12		1/3/2012	NE	25.60	NA	NA	NA	405.64		0.0	
2Q12	431.24	4/2/2012	NM	NM	NA	NA	NA	NA	411.26 - 381.26	NM	
3Q12		7/3/2012	NE	27.08	NA	NA	NA	404.16	(19.98 - 49.98)	0.0	
4Q12		10/2/2012	NE	29.19	NA	NA	NA	402.05		0.0	
1Q13		1/7/2013	NE	30.45	NA	NA	NA	400.79		0.0	
2Q13		4/2/2013	NE	30.61	NA	NA	NA	400.63		0.0	
3Q13		7/2/2013	NE	25.92	NA	NA	NA	405.32		0.0	
4Q13		10/2/2013	NE	27.63	NA	NA	NA	403.61		0.0	
T-64											
1Q11		1/13/2011	NE	23.84	NA	NA	NA	404.96		NA	
2Q11		4/1/2011	NM	NM	NA	NA	NA	NA		NM	
3Q11		7/5/2011	NE	19.06	NA	NA	NA	409.74		NA	*
4Q11		10/5/2011	NE	21.36	NA	NA	NA	407.44		NA	
1Q12		1/3/2012	NE	23.86	NA	NA	NA	404.94		0.0	
2Q12	428.80	4/2/2012	NE	25.10	NA	NA	NA	403.70	408.99 - 378.99	0.0	
3Q12		7/3/2012	NE	25.24	NA	NA	NA	403.56	(19.81 - 49.81)	0.0	
4Q12		10/2/2012	NE	27.44	NA	NA	NA	401.36		0.0	
1Q13		1/7/2013	NE	28.89	NA	NA	NA	399.91		0.0	
2Q13		4/2/2013	NE	28.63	NA	NA	NA	400.17		0.1	
3Q13		7/2/2013	NE	23.15	NA	NA	NA	405.65		0.2	
4Q13		10/2/2013	NE	25.86	NA	NA	NA	402.94		0.0	
PZ-1-85											
4Q11		10/5/2011	NE	37.85	NA	NA	NA	407.65		NA	*
1Q12		1/3/2012	NE	39.80	NA	NA	NA	405.70		0.0	*
2Q12		4/4/2012	NE	41.05	NA	NA	NA	404.45		0.0	*
3Q12		7/2/2012	NE	41.35	NA	NA	NA	404.15	369.70 - 359.70	0.0	*
4Q12	445.50	10/1/2012	NE	43.06	NA	NA	NA	402.44	(75.80 - 85.80)	0.0	*
1Q13		1/3/2013	NE	44.35	NA	NA	NA	401.15		0.0	*
2Q13		4/1/2013	NE	45.12	NA	NA	NA	400.38		0.6	*
3Q13		7/1/2013	NE	42.68	NA	NA	NA	402.82		0.0	*
4Q13		10/1/2013	NE	42.63	NA	NA	NA	402.87		1.5	*
PZ-1-101											
4Q11		10/5/2011	NE	37.83	NA	NA	NA	407.69		NA	*
1Q12		1/3/2012	NE	39.73	NA	NA	NA	405.79		0.0	*
2Q12		4/4/2012	NE	41.14	NA	NA	NA	404.38		0.0	*
3Q12		7/2/2012	NE	41.28	NA	NA	NA	404.24	354.52 - 344.52	0.0	*
4Q12	445.52	10/1/2012	NE	42.95	NA	NA	NA	402.57	(91.00 - 101.00)	0.0	*
1Q13		1/3/2013	NE	44.21	NA	NA	NA	401.31		0.0	*
2Q13		4/1/2013	NE	45.04	NA	NA	NA	400.48		0.1	*
3Q13		7/1/2013	NE	42.50	NA	NA	NA	403.02		0.0	*
4Q13		10/1/2013	NE	42.50	NA	NA	NA	403.02		0.6	*

TABLE 1
CUMULATIVE GROUNDWATER MONITORING WELL GAUGING RESULTS

WELL ID & QUARTER	TOP OF CASING (elev.[1])	DATE GAUGED	DEPTH TO PRODUCT (ft btoc)	DEPTH TO WATER (ft btoc)	WATER-PRODUCT INTERFACE (elev.[1])	PRODUCT (elev.[1])	PRODUCT THICKNESS (ft)	CORRECTED WATER LEVEL[2] (elev.[1])	SCREENED INTERVAL (elev.[1]) (ft btoc)	WELL HEAD PID[3] (ppm)	COMMENTS
PZ-2-70.5											
4Q11	443.15	10/5/2011	NE	35.74	NA	NA	NA	407.41	382.65 - 372.65 (60.50 - 70.50)	NA	*
1Q12		1/3/2012	NE	38.14	NA	NA	NA	405.01		0.0	*
2Q12		4/4/2012	NE	39.43	NA	NA	NA	403.72		0.0	*
3Q12		7/2/2012	NE	39.57	NA	NA	NA	403.58		0.0	*
4Q12		10/1/2012	NE	41.32	NA	NA	NA	401.83		0.0	*
1Q13		1/3/2013	NE	42.40	NA	NA	NA	400.75		0.0	*
2Q13		4/1/2013	NE	43.03	NA	NA	NA	400.12		8.4	*
3Q13		7/1/2013	NE	40.13	NA	NA	NA	403.02		0.0	*
4Q13		10/1/2013	NE	40.22	NA	NA	NA	402.93		212.2	*
PZ-2-84											
4Q11	443.12	10/5/2011	NE	35.71	NA	NA	NA	407.41	371.12 - 359.12 (72.00 - 84.00)	NA	*
1Q12		1/3/2012	NE	38.05	NA	NA	NA	405.07		0.0	*
2Q12		4/4/2012	NE	39.37	NA	NA	NA	403.75		0.0	*
3Q12		7/2/2012	NE	39.48	NA	NA	NA	403.64		0.0	*
4Q12		10/1/2012	NE	41.21	NA	NA	NA	401.91		0.0	*
1Q13		1/3/2013	NE	42.32	NA	NA	NA	400.80		0.0	*
2Q13		4/1/2013	NE	42.95	NA	NA	NA	400.17		0.0	*
3Q13		7/1/2013	NE	40.03	NA	NA	NA	403.09		0.4	*
4Q13		10/1/2013	NE	40.55	NA	NA	NA	402.57		0.0	*

NOTES:

1) Elevations presented in this table are relative to the 1988 USGS datum
2) The Corrected W.L. Elevations presented in this table were corrected by a specific gravity of 0.80 for the wells in which LNAPL was identifi
3) PID values measured with a 10.6 electron volt (eV) lamp photoionization detecto
4) NA = Not Applicable; NE = Not Encountered; NM = Not Measure
5) * Indicates that the LNAPL and/or water level is above the top of the screened zone of the we
6) Table includes comprehensive groundwater monitoring well gauging data from the combined Village of Roxana Interim Groundwater Monitoring Program and the WRB Refining LP Wood River Refinery Program.
7) Monthly gauging data is not shown for the months during which quarterly gauging events are perform

TABLE 2
SOIL VMP DEPTHS

	Yellow 1st Interval	White 10 foot Depth	Blue 2nd Interval	Green 3rd Interval	Red 4th Interval	Notes:
VMP-1	5		8.5	23.5	38.5	Village of Roxana - 1st Street
VMP-2	5		8.5	22	42	Village of Roxana - Alley Between 3rd and 4th Street
VMP-3	5	10	22	31.5	39	Village of Roxana - Alley Between 2nd and 3rd Street
VMP-4	5		12	23.5	39	Village of Roxana - Alley Between 4th and 5th Street
VMP-5	5		12.5	31	40	Village of Roxana - Alley Between 5th and 6th Street
VMP-6	5		10	31.5	39	Village of Roxana - Alley Between 6th and 7th Street
VMP-7	5		13.5	29.5	38	Village of Roxana - 7th Street
VMP-8	5		9.5	23.5	35.5	Village of Roxana - Alley Between 7th and 8th Street
VMP-9	5		11.5	25.5	38.5	Village of Roxana - Alley Between 7th and 8th Street
VMP-10	5		10	20	30	Public Works Yard
VMP-11	5		8	29	38	Public Works Yard
VMP-12	5		11.5	25	39	WRR- North Property
VMP-13	5		10.5	21.5	29.5	Public Works Yard
VMP-14	5		11.5	20	29	Public Works Yard
VMP-15	5		21.5	25.5	29	Village of Roxana - SE of Route 111 and Rand Avenue
VMP-16	5		13.5	19	31	WRR- Main Property
VMP-17	5					Public Works Yard
VMP-18	8.5					Village of Roxana - 8th Street
VMP-19	5					Village of Roxana - 8th Street
VMP-20	5		10	25	39.5	Village of Roxana - Alley Between 2nd and 3rd Street
VMP-21	5		10	25	33	Village of Roxana - Alley Between 3rd and 4th Street
VMP-22	5		10	18	38	Village of Roxana - Alley Between 4th and 5th Street
VMP-23	5		10	25	40	Village of Roxana - Alley Between 5th and 6th Street
VMP-24	5		10	22	34	Village of Roxana - 7th Street
VMP-25	5		9.5	21	31	Village of Roxana - Corner of Rand Avenue and Route 111
VMP-26	10		20	30	40	WRR - North Property
VMP-27	10		20	30	40	WRR - North Property
VMP-28	10		20	30	40	WRR - North Property
VMP-29	10		20	30	40	Public Works Yard
VMP-30	10		20	30	40	Public Works Yard
VMP-31	5		10	20	30	Village of Roxana - Corner of Chaffer Street and 4th Street
VMP-32	5		10	20	30	Village of Roxana - 4th Street
VMP-33			10	20	30	WRR - North Property
VMP-34			10	20	30	WRR - North Property
VMP-35			10	20	30	WRR - North Property
VMP-36			10	20	30	WRR - North Property
VMP-37			10	20	30	WRR - North Property
VMP-38			10	20	30	WRR - North Property
VMP-39			10	20	30	WRR - North Property
VMP-40			10	20	30	WRR - North Property
VMP-41			10	20	30	Public Works Yard
VMP-42			10	20	30	Village of Roxana - Corner of Chaffer Street and 3rd Street
VMP-43			10	20	30	Village of Roxana - Corner of Chaffer Street and 4th Street
VMP-44			10	20	30	Village of Roxana - Corner of Chaffer Street and 5th Street
VMP-45			10	20	30	Village of Roxana - Corner of Chaffer Street and 6th Street
VMP-46			10	20	30	WRR - North Property
VMP-47	5		10	20	30	Village of Roxana - Corner of Chaffer Street and Alley Between 1st and 2nd Street
VMP-48	5		10	20	30	Village of Roxana - Alley Between 2nd and 3rd Street
VMP-49	5		10	20	30	Village of Roxana - Alley Between 3rd and 4th Street
VMP-50	5		10	20	30	Village of Roxana - Alley Between 4th and 5th Street
VMP-51	5		10	20	30	Village of Roxana - Alley Between 5th and 6th Street
VMP-52	5		10	20	30	Village of Roxana - Alley Between 6th and 7th Street
VMP-53	5		10	20	30	Village of Roxana - Alley Between 7th and 8th Street
VMP-54	5		10	20	30	Village of Roxana - Alley Between 7th and 8th Street
VMP-55	5		10	20	30	Public Works Yard Area; Route 111 Right-of-Way
VMP-56			10	25	38.5	Village of Roxana - Corner of Chaffer Street and 4th Street
VMP-57	5		10	20	30	WRR - North Property
VMP-58	5		10	20	30	WRR - North Property
VMP-59	5		10	20	30	WRR - North Property
VMP-60	5		10	20	30	WRR - North Property
VMP-61	5		10	20	30	WRR - North Property

Table 3
Soil Vapor Sampling
Tedlar Sampling Data

Reading Location			Shroud	Tedlar Bag 1		Shroud	Tedlar Bag 2											Tedlar Bag 3
Instrument			Dielectric		Landtec	Dielectric		FID	PID	Multi-gas				Landtec				Dielectric
Location	Depth	Date	Helium in Shroud Before	Helium Before	CH4 (%)	Helium in Shroud After	Helium After	FID (ppm)	PID (ppm)	CO (ppm)	H2S (ppm)	LEL (%)	O2 (%)	CH4 (%)	LEL (%)	CO2 (%)	O2 (%)	Direct Port Reading After
VMP-1	5 ft	02/04/11	51.2%	0.0%	N/A	60.8%	2.7%	275	66.0	0.0	0.0	11.0	2.6	2.2	44.0	9.1	2.2	N/A
		04/12/11	62.0%	0.0%	N/A	74.5%	2.5%	0.0	1.0	0.0	0.0	0.0	17.9	0.0	0.0	1.9	18.1	N/A
		08/01/11	53.9%	0.0%	N/A	59.5%	0.0%	132	8.8	0.1	2.0	0.0	9.2	0.1	0.0	8.9	12.0	N/A
		11/03/11	50.3%	0.0%	N/A	52.7%	0.0%	27400	217	0.0	0.0	42.0	6.5	43.1	OVR	11.6	0.4	N/A
		01/30/12	53.5%	0.0%	N/A	70.1%	0.0%	16460	168	4.0	0.0	24.0	7.4	37.3	OVR	11.8	0.8	N/A
		04/13/12	59.9%	0.0%	N/A	74.1%	0.2%	0.0	1.01	NM	NM	NM	NM	0.0	0.0	2.4	18.9	N/A
		07/16/12	51.7%	0.0%	N/A	53.4%	2.4%	9.7	1.2	NM	NM	NM	NM	0.0	0.0	2.2	20.1	N/A
		10/11/12	57.4%	0.0%	N/A	55.9%	0.0%	2.0	1.0	NM	NM	NM	NM	0.0	0.0	0.4	19.7	N/A
		01/21/13	50.0%	0.0%	N/A	54.0%	0.5%	93.7	4.8	NM	NM	NM	NM	0.0	0.0	0.3	20.6	N/A
		01/23/13[16]	N/A	N/A	N/A	N/A	N/A	35300	77.3	NM	NM	NM	NM	21.4	OVR	3.6	15.7	N/A
		05/08/13	51.0%	0.0%	N/A	53.4%	0.1%	1.1	0.7	NM	NM	NM	NM	0.0	0.0	0.7	18.4	N/A
		07/29/13	60.3%	0.0%	N/A	40.0%	0.3%	10.7	0.7	NM	NM	NM	NM	0.0	0.0	3.4	17.4	N/A
		11/04/13	66.0%	0.0%	N/A	54.1%	0.1%	1.1	0.5	NM	NM	NM	NM	0.0	0.0	1.3	19.9	N/A
	8.5ft	02/04/11	57.3%	0.0%	N/A	54.5%	0.0%	720	101	23.0	0.0	20.0	0.6	7.0	OVR	11.1	0.5	N/A
		04/12/11	56.0%	0.0%	N/A	87.0%	0.0%	0.0	1.6	0.0	0.0	0.0	7.8	0.0	0.0	5.3	8.3	N/A
		08/01/11	53.2%	0.0%	N/A	59.8%	0.0%	51600	115	7.0	1.0	90.0	21.6	29.7	OVR	13.1	0.4	N/A
		11/03/11	52.9%	0.0%	N/A	53.5%	0.0%	42200	207	0.0	0.0	60.0	4.8	OVR	OVR	12.1	0.4	N/A
		01/30/12	69.2%	0.0%	4.2%	52.5%	0.0%	17840	196	2.0	0.0	30.0	5.5	43.7	OVR	11.9	0.6	N/A
		04/16/12	62.1%	0.0%	N/A	52.6%	0.2%	0.0	0.5	NM	NM	NM	NM	0.0	0.0	4.2	17.1	N/A
		07/16/12	53.0%	0.0%	N/A	55.0%	0.1%	3.7	1.4	NM	NM	NM	NM	0.3	0.0	3.8	16.7	N/A
		10/11/12	55.2%	0.0%	N/A	46.3%	0.0%	2.0	0.8	NM	NM	NM	NM	0.0	0.0	1.7	18.2	N/A
		01/21/13	62.0%	0.3%	9.2%	51.0%	0.2%	26600	105	NM	NM	NM	NM	31.9	OVR	0.9	18.9	N/A
		01/23/13[16]	N/A	N/A	N/A	N/A	N/A	1225	18.3	NM	NM	NM	NM	0.4	8.0	3.8	16.2	N/A
		05/08/13	52.1%	0.0%	N/A	53.1%	0.2%	0.82	0.7	NM	NM	NM	NM	0.0	0.0	1.4	18.9	N/A
		07/29/13	70.4%	0.0%	N/A	51.0%	0.7%	1.3	0.9	NM	NM	NM	NM	0.0	0.0	3.6	15.7	N/A
		11/04/13	60.5%	0.0%	N/A	51.3%	0.1%	1.1	0.6	NM	NM	NM	NM	0.0	0.0	1.1	20.5	N/A
	23.5 ft	02/04/11	50.2%	0.0%	N/A	40.2%	0.0%	1260000	69.5	45.0	3.0	OVR	0.5	OVR	OVR	8.6	0.4	N/A
		04/12/11	52.0%	0.0%	N/A	62.0%	0.0%	42500	78.3	8.0	1.0	34.0	0.5	22.1	OVR	10.0	1.0	N/A
		08/01/11	54.7%	2.4%	OVR	59.5%	2.7%	442000	197	35.0	6.0	100	21.7	OVR	OVR	8.7	0.3	N/A
		11/03/11	62.6%	1.3%	OVR	50.1%	1.5%		144	0.0	1.0	OVR	4.8	OVR	OVR	10.6	0.3	N/A
		01/31/12	56.8%	1.4%	OVR	60.2%	1.4%	100000	107	0.0	2.0	OVR	4.0	OVR	OVR	11.4	0.3	N/A
		04/16/12	57.2%	0.0%	N/A	76.2%	0.0%	2340	79.4	NM	NM	NM	NM	2.1	43.0	10.8	2.5	N/A
		07/16/12	53.2%	1.3%	OVR	55.6%	1.4%	95000	49.0	NM	NM	NM	NM	OVR	OVR	8.2	4.1	N/A
		10/24/12[9]	50.0%	1.8%	N/A	49.3%	2.9%	187000	36.7	NM	NM	NM	NM	OVR	OVR	4.0	12.7	N/A
		01/21/13[17]	52.0%	2.1%	0.5%	48.8%	2.8%	965	9.5	NM	NM	NM	NM	0.1	2.0	5.1	12.2	N/A
		01/23/13[16]	N/A	N/A	N/A	N/A	N/A	180000	79.8	NM	NM	NM	NM	OVR	OVR	8.4	5.7	N/A
		05/08/13	61.0%	0.0%	N/A	68.4%	0.2%	524	22.2	NM	NM	NM	NM	0.1	3.0	4.3	12.6	N/A
		07/29/13	62.5%	0.0%	N/A	40.0%	0.1%	17.2	1.5	NM	NM	NM	NM	0.0	0.0	5.1	13.1	N/A
		11/04/13	67.9%	0.0%	N/A	59.6%	0.7%	0.8	0.6	NM	NM	NM	NM	0.0	0.0	1.9	19.6	N/A

Table 3
Soil Vapor Sampling
Tedlar Sampling Data

Reading Location			Shroud	Tedlar Bag 1		Shroud	Tedlar Bag 2										Tedlar Bag 3
Instrument			Dielectric		Landtec	Dielectric		FID	PID	Multi-gas				Landtec				Dielectric
Location	Depth	Date	Helium in Shroud Before	Helium Before	CH4 (%)	Helium in Shroud After	Helium After	FID (ppm)	PID (ppm)	CO (ppm)	H2S (ppm)	LEL (%)	O2 (%)	CH4 (%)	LEL (%)	CO2 (%)	O2 (%)	Direct Port Reading After
VMP-1	38.5 ft	02/04/11	NS	NS	NS	NS	NS	NS	NS	NS	NS	NS	NS	NS	NS	NS	NS	NS
		04/12/11	NS	NS	NS	NS	NS	NS	NS	NS	NS	NS	NS	NS	NS	NS	NS	NS
		08/01/11	NS	NS	NS	NS	NS	NS	NS	NS	NS	NS	NS	NS	NS	NS	NS	NS
		11/03/11	NS	NS	NS	NS	NS	NS	NS	NS	NS	NS	NS	NS	NS	NS	NS	NS
		01/27/12	NS	NS	NS	NS	NS	NS	NS	NS	NS	NS	NS	NS	NS	NS	NS	NS
		04/16/12 [10]	56.8%	2.9%	N/A	50.8%	11.1%	NS	NS	NS	NS	NS	NS	NS	NS	NS	NS	NS
		07/31/12	63.1%	0.0%	N/A	54.7%	0.4%	3.5	1.3	NM	NM	NM	NM	0.0	0.0	1.8	14.0	N/A
		10/26/12	54.2%	1.0%	49.8	46.1%	2.5%	24700	100	NM	NM	NM	NM	40.4	OVR	0.9	19.5	N/A
		01/21/13[17]	52.0%	2.9%	0.0%	57.8%	2.9%	32.9	3.1	NM	NM	NM	NM	0.0	0.0	0.1	20.0	N/A
		01/23/13[16]	N/A	N/A	N/A	N/A	N/A	110000	71.5	NM	NM	NM	NM	OVR	OVR	3.5	14.2	N/A
		05/09/13	57.5%	11.7%	OVR	59.5%	19.9%	1000000	44.3	NM	NM	NM	NM	OVR	OVR	0.8	15.3	N/A
		07/29/13[13]	NS	NS	NS	NS	NS	NS	NS	NS	NS	NS	NS	NS	NS	NS	NS	NS
		11/4/13[13]	NS	NS	NS	NS	NS	NS	NS	NS	NS	NS	NS	NS	NS	NS	NS	NS
VMP-2	5 ft	02/04/11	53.6%	0.0%	7.6%	56.8%	0.0%	1862	155	1.0	0.0	48.0	0.7	12.6	OVR	12.8	0.4	N/A
		04/13/11	52.3%	0.0%	N/A	54.0%	0.1%	353	0.4	0.0	0.0	0.0	15.2	0.0	0.0	4.0	16.3	N/A
		08/02/11	51.0%	0.0%	N/A	62.4%	0.0%	70700	397	57.0	2.0	17.0	0.0	99.9	OVR	11.7	0.4	N/A
		11/04/11	58.5%	0.0%	N/A	51.6%	0.0%		0.0	0.0	0.0	0.0	18.0	0.0	0.0	6.4	9.6	N/A
		01/25/12	65.2%	0.0%	N/A	62.9%	0.0%	2720	84.3	0.0	0.0	10.0	5.4	0.0	0.0	12.7	2.0	N/A
		4/25/12[9]	67.6%	0.0%	N/A	58.5%	0.1%	0.0	4.6	NM	NM	NM	NM	0.0	0.0	6.7	11.7	N/A
		07/16/12	53.1%	0.0%	N/A	66.7%	0.2%	5.8	1.2	NM	NM	NM	NM	0.1	0.0	1.3	20.1	N/A
		10/24/12[9]	52.5%	0.0%	N/A	50.6%	0.5%	2.0	1.0	NM	NM	NM	NM	0.0	0.0	0.3	20.2	N/A
		01/31/13	51.6%	0.0%	N/A	37.0%	1.2%	1.8	0.3	NM	NM	NM	NM	0.0	0.0	0.3	20.5	N/A
		05/06/13	53.3%	0.0%	N/A	52.3%	3.1%	0.4	0.3	NM	NM	NM	NM	0.0	0.0	0.2	20.1	N/A
		8/12/13[10]	NS	NS	NS	NS	NS	NS	NS	NS	NS	NS	NS	NS	NS	NS	NS	NS
		11/12/13[10]	NS	NS	NS	NS	NS	NS	NS	NS	NS	NS	NS	NS	NS	NS	NS	NS
	8.5 ft	02/04/11	51.0%	0.0%	17.7%	64.0%	0.0%	4189	137	0.0	0.0	OVR	0.4	20.7	OVR	12.3	0.2	N/A
		04/13/11	53.2%	0.0%	N/A	61.0%	0.0%	42750	74.1	0.0	0.0	0.0	0.0	0.2	4.0	11.6	1.8	N/A
		08/02/11	53.1%	1.0%	>>>	53.8%	0.8%	148000	280	22.0	2.0	OVR	0.0	OVR	OVR	10.5	1.3	N/A
		11/04/11	54.1%	0.0%	N/A	52.4%	0.0%		23.9	0.0	0.0	0.0	12.2	0.0	0.0	11.0	3.1	N/A
		01/26/12	63.0%	0.0%	N/A	63.5%	0.0%	17000	137	0.0	0.0	9.0	15.3	0.0	0.0	12.6	0.9	N/A
		04/16/12	55.0%	0.0%	N/A	54.6%	0.6%	0.0	0.5	NM	NM	NM	NM	0.0	0.0	2.1	18.1	N/A
		07/16/12	50.5%	0.0%	N/A	63.2%	0.1%	4.7	1.5	NM	NM	NM	NM	0.0	0.0	5.9	16.0	N/A
		10/23/12	64.6%	0.0%	N/A	54.5%	0.1%	1.0	0.4	NM	NM	NM	NM	0.0	0.0	0.9	19.9	N/A
		02/05/13[9]	52.3%	0.0%	N/A	53.2%	0.0%	1.2	0.3	NM	NM	NM	NM	0.0	0.0	0.8	19.3	N/A
		05/06/13	65.5%	0.0%	N/A	55.8%	0.2%	0.2	0.2	NM	NM	NM	NM	0.0	0.0	0.9	19.0	N/A
		08/12/13[10]	NS	NS	NS	NS	NS	NS	NS	NS	NS	NS	NS	NS	NS	NS	NS	NS
		11/12/13[10]	NS	NS	NS	NS	NS	NS	NS	NS	NS	NS	NS	NS	NS	NS	NS	NS

Table 3
Soil Vapor Sampling
Tedlar Sampling Data

Reading Location			Shroud	Tedlar Bag 1		Shroud	Tedlar Bag 2											Tedlar Bag 3
Instrument			Dielectric		Landtec	Dielectric		FID	PID	Multi-gas				Landtec				Dielectric
Location	Depth	Date	Helium in Shroud Before	Helium Before	CH4 (%)	Helium in Shroud After	Helium After	FID (ppm)	PID (ppm)	CO (ppm)	H2S (ppm)	LEL (%)	O2 (%)	CH4 (%)	LEL (%)	CO2 (%)	O2 (%)	Direct Port Reading After
VMP-2	22 ft	02/04/11	52.4%	0.0%	34.7%	64.0%	0.0%	4189	137	0.0	0.0	OVR	0.4	39.9	OVR	12.3	0.4	N/A
		04/13/11	52.0%	0.0%	N/A	70.0%	0.5%	57210	94.0	0.0	0.0	77.0	0.0	18.9	OVR	10.8	0.3	N/A
		08/02/11	55.6%	1.0%	OVR	51.8%	1.4%	216000	211	59.0	2.0	OVR	0.0	OVR	OVR	9.9	0.7	N/A
		11/04/11	53.4%	0.0%	N/A	53.8%	0.0%		137	62.0	2.0	75.0	1.0	23.8	OVR	11.9	0.3	N/A
		01/25/12	54.2%	0.0%	N/A	76.2%	0.0%	38800	119	0.0	0.0	54.0	4.6	14.1	OVR	12.1	0.5	N/A
		04/27/12	52.4%	0.0%	N/A	63.1%	0.0%	1.0	0.8	NM	NM	NM	NM	0.0	0.0	6.5	15.1	NS
		07/16/12	51.0%	0.0%	N/A	62.1%	0.1%	8.3	1.6	NM	NM	NM	NM	1.0	0.0	5.7	14.7	N/A
		10/23/12	61.5%	0.0%	N/A	59.8%	0.1%	1.0	0.5	NM	NM	NM	NM	0.0	0.0	3.9	17.6	N/A
		01/31/13	57.2%	0.0%	N/A	50.7%	0.0%	1.1	0.2	NM	NM	NM	NM	0.0	0.0	2.4	18.8	N/A
		05/06/13	65.1%	0.0%	N/A	49.4%	0.1%	0.9	0.6	NM	NM	NM	NM	0.0	0.0	1.5	19.2	N/A
		08/12/13	77.6%	0.0%	N/A	63.8%	0.2%	4.1	2.0	NM	NM	NM	NM	0.0	0.0	1.6	18.4	N/A
		11/15/13[9]	69.3%	0.9%	N/A	52.4%	4.2%	2.2	1.6	NM	NM	NM	NM	0.0	0.0	0.9	19.7	N/A
	42 ft	02/04/11	NS	NS	NS	NS	NS	NS	NS	NS	NS	NS	NS	NS	NS	NS	NS	NS
		04/13/11	NS	NS	NS	NS	NS	NS	NS	NS	NS	NS	NS	NS	NS	NS	NS	NS
		08/02/11	NS	NS	NS	NS	NS	NS	NS	NS	NS	NS	NS	NS	NS	NS	NS	NS
		11/04/11	NS	NS	NS	NS	NS	NS	NS	NS	NS	NS	NS	NS	NS	NS	NS	NS
		01/26/12	NS	NS	NS	NS	NS	NS	NS	NS	NS	NS	NS	NS	NS	NS	NS	NS
		4/11/12 [13]	NS	NS	NS	NS	NS	NS	NS	NS	NS	NS	NS	NS	NS	NS	NS	NS
		7/16/12 [13]	NS	NS	NS	NS	NS	NS	NS	NS	NS	NS	NS	NS	NS	NS	NS	NS
		10/24/12[13]	NS	NS	NS	NS	NS	NS	NS	NS	NS	NS	NS	NS	NS	NS	NS	NS
		01/31/13	56.2%	5.0%	OVR	46.1%	5.2%	400000	58.8	NM	NM	NM	NM	OVR	OVR	5.9	6.4	N/A
		05/06/13	53.3%	3.5%	OVR	72.2%	4.7%	645000	47.6	NM	NM	NM	NM	OVR	OVR	5.4	1.2	N/A
		08/12/13[13]	NS	NS	NS	NS	NS	NS	NS	NS	NS	NS	NS	NS	NS	NS	NS	NS
		11/12/13[13]	NS	NS	NS	NS	NS	NS	NS	NS	NS	NS	NS	NS	NS	NS	NS	NS
VMP-3	5 ft	02/09/11	67.1%	1.1%	N/A	68.5%	11.0%	3370	134	35.0	0.0	19.0	2.3	73.4	OVR	4.9	3.0	25.0%
		04/14/11	57.8%	3.8%	OVR	56.1%	5.1%	2850000	180	15.7	13.0	18.1	0.0	OVR	OVR	9.4	1.5	N/A
		08/02/11	55.0%	0.0%	N/A	52.6%	0.0%	36.5	8.9	0.0	1.0	0.0	22.3	0.1	0.0	0.3	22.1	N/A
		11/04/11	55.2%	0.0%	N/A	54.9%	0.3%	0.0	0.4	0.0	0.0	0.0	16.6	0.0	0.0	3.3	16.4	N/A
		01/27/12	52.5%	0.0%	N/A	72.5%	0.0%	2350	38.6	0.0	0.0	6.0	13.7	3.5	70.0	2.2	13.6	N/A
		04/19/12	68.4%	0.0%	N/A	58.0%	0.0%	0.0	0.5	NM	NM	NM	NM	0.0	0.0	1.0	18.9	N/A
		07/27/12 [9]	54.3%	0.0%	N/A	64.6%	4.6%	8.3	0.5	NM	NM	NM	NM	0.0	0.0	0.5	18.2	N/A
		10/24/12[10]	NS	NS	NS	NS	NS	NS	NS	NS	NS	NS	NS	NS	NS	NS	NS	NS
		02/07/13[10]	NS	NS	NS	NS	NS	NS	NS	NS	NS	NS	NS	NS	NS	NS	NS	NS
		06/04/13	53.1%	0.0%	N/A	42.0%	0.0%	2.2	1.3	NM	NM	NM	NM	0.0	0.0	0.6	17.4	N/A
		07/29/13	56.5%	0.0%	N/A	70.3%	0.3%	4.8	1.2	NM	NM	NM	NM	0.0	0.0	1.1	15.5	N/A
		11/06/13	58.5%	0.0%	N/A	51.6%	0.4%	2.9	0.5	NM	NM	NM	NM	0.0	0.0	0.7	19.8	N/A

Table 3
Soil Vapor Sampling
Tedlar Sampling Data

Reading Location			Shroud	Tedlar Bag 1		Shroud	Tedlar Bag 2											Tedlar Bag 3
Instrument			Dielectric		Landtec	Dielectric		FID	PID	Multi-gas				Landtec				Dielectric
Location	Depth	Date	Helium in Shroud Before	Helium Before	CH4 (%)	Helium in Shroud After	Helium After	FID (ppm)	PID (ppm)	CO (ppm)	H2S (ppm)	LEL (%)	O2 (%)	CH4 (%)	LEL (%)	CO2 (%)	O2 (%)	Direct Port Reading After
VMP-3	10 ft	02/08/11	50.3%	0.0%	N/A	52.1%	0.0%	2700000	159	2.0	0.0	OVR	0.5	OVR	OVR	8.8	0.1	N/A
		04/13/11	52.0%	4.7%	OVR	73.0%	6.0%	5130000	119	300	9.0	OVR	0.0	OVR	OVR	7.3	0.7	N/A
		08/02/11	62.4%	0.0%	N/A	42.6%	0.0%	16900	164	7.0	1.0	14	0.0	3.5	73.0	15.8	0.8	N/A
		11/04/11	52.6%	0.0%	N/A	52.9%	0.0%	68.0	5.8	0.0	0.0	0.0	5.1	0.0	0.0	5.8	5.5	N/A
		01/27/12	55.4%	0.0%	N/A	65.2%	0.0%	385	17.4	0.0	0.0	0.0	10.3	0.2	4.0	3.6	10.7	N/A
		04/19/12	60.5%	0.0%	N/A	66.0%	0.0%	0.0	0.6	NM	NM	NM	NM	0.0	0.0	1.9	18.1	N/A
		07/23/12	53.7%	0.0%	N/A	41.2%	0.0%	11.0	1.7	N/A	N/A	N/A	N/A	0.0	0.0	1.9	19.0	N/A
		10/18/12	47.5%	0.0%	N/A	36.7%	0.0%	7.0	1.0	NM	NM	NM	NM	0.0	0.0	0.7	20.1	N/A
		02/06/13	68.4%	0.0%	N/A	59.1%	0.3%	1.3	0.2	NM	NM	NM	NM	0.0	0.0	0.5	20.8	N/A
		06/04/13	51.6%	0.0%	N/A	50.1%	0.1%	2.8	1.7	NM	NM	NM	NM	0.0	0.0	1.7	18.4	N/A
		07/29/13	68.0%	0.0%	N/A	55.7%	0.2%	2.0	0.9	NM	NM	NM	NM	0.0	0.0	2.1	17.1	N/A
		11/06/13	61.9%	0.1%	N/A	56.5%	0.3%	4.8	1.3	NM	NM	NM	NM	0.0	0.0	0.6	20.1	N/A
	22 ft	02/08/11	51.2%	0.0%	N/A	40.5%	0.0%	5960000	145	244	15.0	OVR	0.4	OVR	OVR	8.2	0.4	N/A
		04/15/11	71.2%	7.0%	OVR	55.0%	8.1%	OVR	153	406	20.0	OVR	0.0	OVR	OVR	8.2	2.7	N/A
		08/06/11	72.2%	0.0%	N/A	59.9%	0.4%	10400	39.7	6.0	0.0	19.0	13.0	2.2	42.0	2.6	13.0	N/A
		11/04/11	53.2%	0.0%	N/A	53.8%	0.0%	76.0	3.7	0.0	0.0	0.0	18.2	0.0	0.0	1.8	18.2	N/A
		01/30/12	51.3%	0.0%	N/A	71.8%	0.0%	66.0	5.1	0.0	0.0	0.0	18.7	0.0	0.0	7.5	10.1	N/A
		04/19/12	64.2%	0.0%	N/A	61.0%	0.0%	20.1	0.6	NM	NM	NM	NM	0.0	0.0	1.3	20.7	N/A
		07/23/12	53.7%	0.0%	N/A	44.8%	0.0%	7.9	1.3	N/A	N/A	N/A	N/A	0.0	0.0	0.9	19.7	N/A
		10/18/12	49.9%	0.0%	N/A	35.0%	0.0%	2.0	0.4	NM	NM	NM	NM	0.0	0.0	3.2	18.0	N/A
		02/06/13	51.4%	0.0%	N/A	54.4%	0.0%	2.6	0.3	NM	NM	NM	NM	0.2*	3*	2.9	18.6	N/A
		06/04/13	52.2%	0.0%	N/A	59.2%	0.4%	0.4	0.7	NM	NM	NM	NM	0.0	0.0	2.0	19.0	N/A
		07/29/13	51.5%	0.0%	N/A	56.7%	0.4%	1.7	1.0	NM	NM	NM	NM	0.0	0.0	2.4	17.5	N/A
		11/06/13	59.7%	0.0%	N/A	55.9%	0.3%	0.7	0.7	NM	NM	NM	NM	0.0	0.0	1.6	20.3	N/A
	31.5 ft	02/09/11	59.3%	0.0%	N/A	48.3%	12.4%	OVR	93.8	144	0.0	OVR	0.5	OVR	OVR	8.0	0.0	N/A
		04/14/11	57.0%	6.1%	OVR	89.0%	12.1%	OVR	199	214	8.6	20.0	0.0	OVR	OVR	5.3	1.3	N/A
		08/02/11	70.5%	14.0%	OVR	26.7%	15.9%	OVR	239	1000	8.0	OVR	0.0	OVR	OVR	4.3	0.7	N/A
		11/04/11	50.3%	7.5%	OVR	60.5%	6.9%	OVR	231	961	5.0	100	2.1	OVR	OVR	5.4	2.5	N/A
		01/27/12	53.5%	2.0%	OVR	87.2%	4.0%	815000	129	0.0	0.0	OVR	5.0	OVR	OVR	6.6	3.6	N/A
		04/19/12	69.1%	6.7%	OVR	63.0%	6.9%	OVR	106	NM	NM	NM	NM	OVR	OVR	6.7	0.3	N/A
		07/23/12	50.1%	0.0%	N/A	45.2%	0.0%	171000	75.9	N/A	N/A	N/A	N/A	OVR	OVR	8.0	2.8	N/A
		10/19/12	63.2%	0.0%	N/A	56.4%	0.2%	2400	51.0	NM	NM	NM	NM	0.6	12	2.9	17.4	N/A
		02/07/13	41.2%	0.0%	OVR	53.5%	0.3%	29200	180	NM	NM	NM	NM	93.4	OVR	10.4	3.4	N/A
		06/04/13	51.4%	0.0%	N/A	48.7%	0.1%	27700	150	NM	NM	NM	NM	56.9	OVR	9.4	0.5	N/A
		07/29/13	56.6%	0.0%	N/A	62.4%	0.1%	18100	201	NM	NM	NM	NM	27.0	OVR	8.4	1.9	N/A
		11/06/13	55.3%	0.0%	N/A	54.3%	0.3%	1400	50.5	NM	NM	NM	NM	0.4	8.0	11.0	2.7	N/A

Table 3
Soil Vapor Sampling
Tedlar Sampling Data

Reading Location			Shroud	Tedlar Bag 1		Shroud	Tedlar Bag 2										Tedlar Bag 3
Instrument			Dielectric		Landtec	Dielectric		FID	PID	Multi-gas				Landtec				Dielectric
Location	Depth	Date	Helium in Shroud Before	Helium Before	CH4 (%)	Helium in Shroud After	Helium After	FID (ppm)	PID (ppm)	CO (ppm)	H2S (ppm)	LEL (%)	O2 (%)	CH4 (%)	LEL (%)	CO2 (%)	O2 (%)	Direct Port Reading After
VMP-3	39 ft	02/09/11	NS	NS	NS	NS	NS	NS	NS	NS	NS	NS	NS	NS	NS	NS	NS	NS
		04/14/11	NS	NS	NS	NS	NS	NS	NS	NS	NS	NS	NS	NS	NS	NS	NS	NS
		08/02/11	97.3%	86.2%	2.4%	92.1%	55.2%	0.0	2.2	2.0	0.0	3.0	0.0	0.7	25.0	0.0	1.8	N/A
		11/04/11	NS	NS	NS	NS	NS	NS	NS	NS	NS	NS	NS	NS	NS	NS	NS	NS
		01/27/12	NS	NS	NS	NS	NS	NS	NS	NS	NS	NS	NS	NS	NS	NS	NS	NS
		04/19/12 [13]	NS	NS	NS	NS	NS	NS	NS	NS	NS	NS	NS	NS	NS	NS	NS	NS
		07/23/12 [13]	NS	NS	NS	NS	NS	NS	NS	NS	NS	NS	NS	NS	NS	NS	NS	NS
		10/19/12	52.6%	0.0%	N/A	52.8%	2.3%	684000	144	NM	NM	NM	NM	OVR	OVR	8.3	2.7	N/A
		02/12/13[12]	57.2%	2.0%	N/A	55.2%	1.9%	185000	149	NM	NM	NM	NM	OVR	OVR	9.0	0.9	N/A
		06/04/13	51.7%	0.1%	N/A	45.2%	0.6%	30200	175	NM	NM	NM	NM	76.2	OVR	8.7	1.0	N/A
		07/29/13	63.9%	0.0%	N/A	67.2%	0.0%	16800	204	NM	NM	NM	NM	22.7	OVR	8.7	1.3	N/A
		11/06/13	59.1%	3.6%	OVR	61.1%	6.0%	580000	152	NM	NM	NM	NM	OVR	OVR	10.0	1.5	N/A
VMP-4	5 ft	02/14/11	52.3%	0.0%	N/A	42.7%	13.1%	1045	406	20.0	2.0	28.0	7.9	21.6	OVR	5.9	7.8	11.2%
		04/19/11	76.8%	0.0%	N/A	54.0%	0.0%	26.0	304	16.0	34.0	OVR	0.2	OVR	OVR	11.3	3.3	N/A
		08/03/11	52.3%	0.0%	N/A	52.3%	0.0%	99.0	39.5	2.0	0.0	0.0	4.0	0.0	0.0	11.0	8.1	N/A
		11/09/11	71.0%	0.0%	N/A	55.6%	0.2%		0.3	0.0	0.0	0.0	20.9	0.0	0.0	0.1	21.5	N/A
		01/30/12	54.2%	0.0%	N/A	64.5%	0.1%	1200	255	0.0	0.0	0.0	14.2	1.3	26.0	10.1	0.4	N/A
		04/25/12[9]	61.2%	0.3%	N/A	58.9%	0.6%	0.0	2.2	NM	NM	NM	NM	0.0	0.0	0.5	20.4	N/A
		07/25/12 [9]	57.0%	0.0%	N/A	53.2%	0.5%	3.0	1.1	NM	NM	NM	NM	0.0	0.0	2.1	18.0	N/A
		10/18/12	61.4%	0.0%	N/A	41.3%	0.0%	1.0	0.5	NM	NM	NM	NM	0.0	0.0	0.9	20.1	N/A
		02/07/13	64.4%	0.0%	N/A	52.1%	0.2%	0.8	0.1	NM	NM	NM	NM	0.0	0.0	0.2	20.7	N/A
		05/09/13	58.5%	0.0%	N/A	62.1%	0.5%	0.9	0.3	NM	NM	NM	NM	0.0	0.0	0.2	20.4	N/A
		08/01/13	69.2%	0.0%	N/A	65.1%	0.6%	0.6	0.6	NM	NM	NM	NM	0.0	0.0	1.0	19.3	N/A
		12/3/13[11]	55.8%	0.0%	N/A	54.3%	1.3%	1.7	0.7	NM	NM	NM	NM	0.0	0.0	0.5	20.2	N/A
	12 ft	02/14/11	50.4%	1.3%	OVR	44.8%	1.7%	6169	276	30.0	1.0	27.0	3.4	OVR	OVR	9.5	3.3	1.4%
		04/19/11	57.2%	2.5%	OVR	54.2%	4.7%	28.4	242	554	40.0	OVR	3.0	OVR	OVR	7.7	7.3	N/A
		08/03/11	71.2%	4.1%	OVR	48.9%	2.2%	113000	198	25.0	10.0	OVR	0.0	91.2	OVR	14.7	1.6	N/A
		11/09/11	63.5%	8.0%	2.2%	57.8%	3.0%		301	7.0	0.0	9.0	6.0	2.3	46.0	8.9	5.6	N/A
		01/30/12	56.0%	0.0%	N/A	67.7%	0.2%	8240	464	0.0	0.0	0.0	15.1	14.6	OVR	11.2	0.5	N/A
		04/13/12	56.4%	0.0%	N/A	60.3%	0.2%	4.0	0.8	NM	NM	NM	NM	0.0	0.0	2.6	17.5	N/A
		07/23/12	50.3%	0.8%	1.0%	67.7%	0.7%	4.9	1.3	NM	NM	NM	NM	0.0	0.0	2.7	16.3	N/A
		10/18/12	53.0%	0.0%	N/A	45.0%	0.5%	1.0	0.8	NM	NM	NM	NM	0.0	0.0	1.3	19.6	N/A
		02/07/13	60.1%	0.0%	N/A	63.6%	0.2%	3.5	0.3	NM	NM	NM	NM	0.1*	1.0*	0.9	20.6	N/A
		05/09/13	52.3%	0.0%	N/A	56.6%	0.2%	2.9	0.5	NM	NM	NM	NM	0.0	0.0	0.1	20.8	N/A
		08/01/13	61.9%	0.7%	N/A	58.2%	0.2%	0.6	0.7	NM	NM	NM	NM	0.0	0.0	1.5	18.6	N/A
		12/3/13[11]	56.1%	0.0%	N/A	54.1%	0.2%	1.6	0.8	NM	NM	NM	NM	0.0	0.0	0.8	20.0	N/A

Table 3
Soil Vapor Sampling
Tedlar Sampling Data

Reading Location			Shroud	Tedlar Bag 1		Shroud	Tedlar Bag 2											Tedlar Bag 3
Instrument			Dielectric		Landtec	Dielectric		FID	PID	Multi-gas				Landtec				Dielectric
Location	Depth	Date	Helium in Shroud Before	Helium Before	CH4 (%)	Helium in Shroud After	Helium After	FID (ppm)	PID (ppm)	CO (ppm)	H2S (ppm)	LEL (%)	O2 (%)	CH4 (%)	LEL (%)	CO2 (%)	O2 (%)	Direct Port Reading After
VMP-4	23.5 ft	02/14/11	55.7%	15.1%	OVR	45.4%	14.6%	OVR	166	OVR	16.0	OVR	0.3	OVR	OVR	6.1	0.8	11.7%
		04/20/11	53.5%	3.8%	OVR	50.0%	6.7%	OVR	121	OVR	44.0	OVR	0.0	OVR	OVR	5.7	0.6	N/A
		08/06/11	56.0%	16.0%	OVR	61.6%	16.2%	OVR	238	OVR	11.0	100	0.1	OVR	OVR	5.1	0.4	N/A
		11/09/11	51.0%	4.5%	OVR	55.8%		OVR	309	280	34.0	OVR	1.6	OVR	OVR	6.7	1.6	N/A
		01/30/12	52.0%	2.2%	OVR	62.2%	2.3%	263000	202	4.0	5.0	OVR	6.2	OVR	OVR	7.9	0.8	N/A
		04/13/12	74.8%	0.0%	N/A	53.4%	0.1%	98300	560	NM	NM	NM	NM	OVR	OVR	10.8	0.8	N/A
		07/23/12	50.2%	0.0%	N/A	50.2%	0.0%	54500	305	NM	NM	NM	NM	OVR	OVR	11.8	0.2	N/A
		10/18/12	52.4%	0.0%	N/A	62.2%	0.0%	6890	618	NM	NM	NM	NM	20.6	OVR	8.9	12.7	N/A
		02/07/13	64.4%	0.0%	N/A	60.3%	0.0%	1750	145	NM	NM	NM	NM	2.5	51	6.7	15.6	N/A
		05/15/13	51.7%	0.0%	N/A	58.8%	0.2%	6000	760	NM	NM	NM	NM	0.7	16	1.0	20.0	N/A
		08/01/13	62.4%	0.0%	N/A	53.0%	0.2%	6360	411	NM	NM	NM	NM	8.5	OVR	4.0	15.4	N/A
		11/07/13	72.7%	0.0%	N/A	59.3%	0.4%	4890	367	NM	NM	NM	NM	5.3	OVR	3.9	17.7	N/A
	39 ft	02/14/11	NS	NS	NS	NS	NS	NS	NS	NS	NS	NS	NS	NS	NS	NS	NS	NS
		04/21/11	54.8%	11.3%	OVR	62.4%	1.4%	OVR	119	OVR	50.0	OVR	0.2	OVR	OVR	4.9	0.6	N/A
		08/06/11	NS	NS	NS	NS	NS	NS	NS	NS	NS	NS	NS	NS	NS	NS	NS	NS
		11/09/11	NS	NS	NS	NS	NS	NS	NS	NS	NS	NS	NS	NS	NS	NS	NS	NS
		01/30/12	NS	NS	NS	NS	NS	NS	NS	NS	NS	NS	NS	NS	NS	NS	NS	NS
		04/13/12	56.6%	0.0%	N/A	50.5%	0.1%	195000	471	NM	NM	NM	NM	OVR	OVR	10.4	0.4	N/A
		07/23/12	62.7%	0.0%	N/A	59.8%	0.0%	74000	230	NM	NM	NM	NM	OVR	OVR	12.2	0.4	N/A
		10/18/12	51.5%	0.4%	OVR	52.5%	0.0%	82000	468	NM	NM	NM	NM	OVR	OVR	7.7	12.5	N/A
		02/07/13	51.4%	0.0%	N/A	63.9%	0.1%	61400	538	NM	NM	NM	NM	OVR	OVR	9.1	13.2	N/A
		05/15/13	51.5%	0.0%	N/A	61.9%	0.7%	20700	795	NM	NM	NM	NM	0.6	52	0.7	20.2	N/A
		08/01/13[13]	NS	NS	NS	NS	NS	NS	NS	NS	NS	NS	NS	NS	NS	NS	NS	NS
		11/07/13	64.9%	0.4%	N/A	51.7%	0.4%	24300	273	NM	NM	NM	NM	26.6	OVR	3.5	17.9	N/A
VMP-5	5 ft	02/16/11	65.3%	0.0%	N/A	58.1%	0.2%	2950	25.2	0.0	0.0	4.0	11.4	0.6	14.0	9.9	10.6	N/A
		04/21/11	54.2%	0.0%	N/A	56.4%	0.4%	0.0	0.3	0.0	0.0	0.0	18.5	0.0	0.0	7.5	19.0	N/A
		08/05/11	51.1%	0.0%	N/A	50.0%	0.0%	2760	74.8	7.0	0.0	6.0	1.2	0.8	17.0	15.3	1.0	N/A
		11/11/11	52.4%	0.0%	N/A	58.4%	0.0%	0.0	3.9	0.0	0.0	0.0	4.3	0.0	0.0	14.2	4.4	N/A
		01/30/12	50.5%	0.0%	N/A	39.8%	0.0%	4.0	0.7	10	0.0	0.0	11.6	0.0	0.0	8.4	11.4	N/A
		04/11/12	59.4%	0.0%	0.0%	60.2%	5.1%	1.0	1.3	NM	NM	NM	NM	0.0	0.0	0.4	19.7	N/A
		07/13/12	50.1%	0.0%	0.0%	61.4%	2.7%	4.0	0.5	NM	NM	NM	NM	0.0	0.0	0.4	20.1	N/A
		10/12/12[9]	53.1%	0.0%	N/A	40.2%	1.8%	2.0	0.9	NM	NM	NM	NM	0.0	0.0	0.2	20.7	N/A
		01/25/13	61.2%	0.0%	N/A	41.9%	0.5%	0.6	0.4	NM	NM	NM	NM	0.0	0.0	0.1	20.1	N/A
		04/29/13	52.7%	0.0%	N/A	61.9%	0.7%	0.4	0.3	NM	NM	NM	NM	0.0	0.0	0.0	20.2	N/A
		8/23/13[11]	57.4%	0.0%	N/A	67.6%	0.7%	2.7	0.8	NM	NM	NM	NM	0.0	0.0	0.2	17.5	N/A
		11/05/13	69.4%	0.0%	N/A	59.9%	0.6%	1.1	0.5	NM	NM	NM	NM	0.0	0.0	0.2	20.7	N/A

Table 3
Soil Vapor Sampling
Tedlar Sampling Data

Reading Location			Shroud	Tedlar Bag 1		Shroud	Tedlar Bag 2											Tedlar Bag 3
Instrument			Dielectric		Landtec	Dielectric		FID	PID	Multi-gas				Landtec				Dielectric
Location	Depth	Date	Helium in Shroud Before	Helium Before	CH4 (%)	Helium in Shroud After	Helium After	FID (ppm)	PID (ppm)	CO (ppm)	H2S (ppm)	LEL (%)	O2 (%)	CH4 (%)	LEL (%)	CO2 (%)	O2 (%)	Direct Port Reading After
VMP-5	12.5 ft	02/16/11	60.2%	0.0%	N/A	60.2%	0.0%	2750	111	21.0	0.0	22.0	0.7	11.0	44.0	13.1	0.7	N/A
		04/21/11	59.0%	0.0%	N/A	51.1%	0.0%	0.0	0.7	0.0	0.0	0.0	9.5	0.0	0.0	8.3	10.3	N/A
		08/05/11	51.5%	0.0%	N/A	64.5%	1.6%	315000	129	400	4.0	100	0.1	OVR	OVR	13.1	0.1	N/A
		11/11/11	53.0%	0.0%	N/A	56.5%	0.0%	0.0	1.0	0.0	0.0	0.0	3.5	0.0	0.0	14.7	3.8	N/A
		01/30/12	51.3%	0.0%	N/A	43.6%	0.0%	3.0	0.5	4.0	0.0	0.0	11.0	0.0	0.0	8.5	11.0	N/A
		04/11/12	53.7%	0.1%	0.0%	55.5%	0.3%	1.0	0.9	NM	NM	NM	NM	0.0	0.0	0.7	20.9	N/A
		07/12/12	70.7%	0.0%	N/A	50.0%	0.0%	5.0	1.3	N/A	N/A	N/A	N/A	0.0	0.0	0.7	19.4	N/A
		10/11/12	61.5%	0.8%	N/A	36.1%	1.2%	2.0	0.7	NM	NM	NM	NM	0.0	0.0	0.2	20.2	N/A
		01/24/13	47.4%	0.0%	N/A	51.8%	0.0%	0.9	0.2	NM	NM	NM	NM	0.0	0.0	0.2	21.1	N/A
		04/29/13	67.7%	0.2%	N/A	51.2%	0.4%	0.6	0.3	NM	NM	NM	NM	0.0	0.0	0.0	20.4	N/A
		08/01/13	57.8%	0.4%	N/A	67.5%	1.1%	2.0	0.8	NM	NM	NM	NM	0.0	0.0	0.3	19.9	N/A
		11/05/13	63.1%	0.3%	N/A	57.9%	0.3%	1.5	0.7	NM	NM	NM	NM	0.0	0.0	0.2	20.7	N/A
	31 ft	02/16/11	50.9%	0.0%	N/A	55.4%	7.7%	45000	226	OVR	9.0	OVR	0.9	OVR	OVR	8.7	0.7	8.2%
		04/21/11	53.0%	8.7%	OVR	70.0%	5.8%	OVR	204	600	18.0	OVR	0.0	OVR	OVR	8.9	0.4	N/A
		08/05/11	84.0%	3.8%	N/A	70.0%	9.0%	OVR	216	OVR	10.0	100	0.1	OVR	OVR	8.8	0.2	N/A
		11/11/11	52.0%	0.0%	N/A	58.8%	0.0%	350000	201	66.0	32.0	OVR	0.5	OVR	OVR	9.3	0.9	N/A
		01/30/12	52.7%	1.5%	N/A	43.1%	1.2%	129000	391	697	17.0	0.0	0.2	OVR	OVR	11.2	0.3	N/A
		04/11/12	60.8%	0.0%	0.0%	77.6%	0.0%	261	28.0	NM	NM	NM	NM	0.0	1.0	12.6	0.0	N/A
		07/12/12	55.1%	0.0%	N/A	30.0%	0.0%	14.8	3.3	N/A	N/A	N/A	N/A	0.0	0.0	6.9	13.9	N/A
		10/11/12	87.6%	0.0%	N/A	48.9%	0.2%	4.0	1.5	NM	NM	NM	NM	0.0	0.0	4.1	17.4	N/A
		01/24/13	44.9%	0.0%	N/A	40.0%	0.0%	6.5	0.6	NM	NM	NM	NM	0.0	0.0	4.0	18.0	N/A
		04/29/13	63.5%	0.8%	N/A	50.9%	0.7%	3.7	0.5	NM	NM	NM	NM	0.0	0.0	4.6	18.4	N/A
		08/01/13	60.2%	0.0%	N/A	67.9%	0.1%	2.0	0.9	NM	NM	NM	NM	0.0	0.0	3.0	17.6	N/A
		11/05/13	55.0%	0.0%	N/A	60.6%	0.6%	1.1	0.8	NM	NM	NM	NM	0.0	0.0	2.0	19.3	N/A
	40 ft	02/16/11	NS	NS	N/A	NS	NS	NS	NS	NS	NS	NS	NS	NS	NS	NS	NS	NS
		04/21/11	56.5%	5.7%	OVR	51.0%	5.3%	OVR	229	632	18.0	OVR	0.0	OVR	OVR	8.8	0.2	N/A
		08/05/11	NS	NS	N/A	NS	NS	NS	NS	NS	NS	NS	NS	NS	NS	NS	NS	NS
		11/11/11	NS	NS	N/A	NS	NS	NS	NS	NS	NS	NS	NS	NS	NS	NS	NS	NS
		01/30/12	51.8%	1.2%	OVR	52.7%	1.3%	81220	314	609	24.0	0.0	0.1	OVR	OVR	11.4	0.2	N/A
		04/11/12	52.9%	0.0%	0.3%	83.4%	0.0%	863	59.5	NM	NM	NM	NM	0.3	7.0	12.9	0.2	N/A
		07/12/12	51.6%	0.0%	N/A	47.2%	0.0%	137	7.0	N/A	N/A	N/A	N/A	0.0	1.0	6.7	14.4	N/A
		10/11/12	66.8%	0.0%	N/A	40.0%	0.7%	22.0	2.2	NM	NM	NM	NM	0.0	0.0	4.4	17.6	N/A
		01/25/13	48.0%	0.0%	N/A	42.8%	0.0%	16.7	0.9	NM	NM	NM	NM	0.0	0.0	4.0	18.1	N/A
		04/29/13	63.0%	0.0%	N/A	51.0%	0.3%	6.4	0.8	NM	NM	NM	NM	0.0	0.0	1.8	19.6	N/A
		08/01/13	63.3%	0.0%	N/A	71.0%	0.3%	5.8	1.6	NM	NM	NM	NM	0.0	0.0	2.9	17.2	N/A
		11/05/13	70.9%	0.0%	N/A	66.7%	0.3%	11.1	1.2	NM	NM	NM	NM	0.0	0.0	2.4	19.2	N/A

Table 3
Soil Vapor Sampling
Tedlar Sampling Data

Reading Location			Shroud	Tedlar Bag 1		Shroud	Tedlar Bag 2										Tedlar Bag 3
Instrument			Dielectric		Landtec	Dielectric		FID	PID	Multi-gas				Landtec				Dielectric
Location	Depth	Date	Helium in Shroud Before	Helium Before	CH4 (%)	Helium in Shroud After	Helium After	FID (ppm)	PID (ppm)	CO (ppm)	H2S (ppm)	LEL (%)	O2 (%)	CH4 (%)	LEL (%)	CO2 (%)	O2 (%)	Direct Port Reading After
VMP-6	5 ft	02/07/11	50.2%	0.5%	N/A	54.6%	2.0%	271	0.7	0.0	0.0	0.0	16.9	0.0	1.0	2.3	19.3	N/A
		04/08/11	54.0%	0.2%	0.2%	64.0%	0.5%	5.1	0.2	0.0	0.0	0.0	14.1	0.1	2.0	4.4	14.1	N/A
		08/04/11	68.1%	0.0%	N/A	57.4%	19.4%	21.0	0.7	1.0	0.0	0.0	13.4	0.0	0.0	3.9	13.8	N/A
		11/09/11	51.8%	0.1%	0.0%	59.5%	2.7%	0.0	0.0	0.0	0.0	0.0	16.2	0.0	0.0	3.6	16.9	N/A
		01/31/12	59.9%	0.0%	N/A	63.2%	0.0%	0.0	1.7	0.0	0.0	0.0	10.2	0.0	0.0	10.5	8.5	N/A
		04/12/12[9]	54.6%	0.0%	N/A	61.5%	0.4%	1.8	0.6	NM	NM	NM	NM	0.0	0.0	0.6	20.7	N/A
		07/16/12	50.4%	0.0%	N/A	45.6%	0.4%	5.9	1.6	N/A	N/A	N/A	N/A	0.0	0.0	0.5	20.2	N/A
		10/10/12	54.6%	0.0%	N/A	51.7%	3.9%	1.0	0.9	NM	NM	NM	NM	0.0	0.0	0.1	19.4	N/A
		02/12/13[12]	55.2%	0.1%	N/A	47.5%	0.5%	4.9	0.6	NM	NM	NM	NM	0.1*	0.2*	0.1	21.0	N/A
		05/15/13[10]	NS	NS	NS	NS	NS	NS	NS	NS	NS	NS	NS	NS	NS	NS	NS	NS
		08/13/13[10]	NS	NS	NS	NS	NS	NS	NS	NS	NS	NS	NS	NS	NS	NS	NS	NS
		11/05/13[10]	NS	NS	NS	NS	NS	NS	NS	NS	NS	NS	NS	NS	NS	NS	NS	NS
	10 ft	02/07/11	51.2%	0.5%	N/A	45.3%	0.4%	97.6	0.6	0.0	0.0	0.0	7.9	0.1	1.0	10.0	8.6	N/A
		04/08/11	53.0%	0.0%	N/A	63.0%	0.0%	111	12.5	2.0	0.0	0.0	1.9	0.2	4.0	10.8	3.7	N/A
		08/04/11	50.1%	0.0%	N/A	53.8%	0.3%	34650	326	283	5.0	56.0	0.2	47.5	OVR	17.2	0.3	N/A
		11/09/11	54.8%	0.0%	N/A	52.6%	0.0%	0.4	0.3	0.0	0.0	0.0	7.9	0.0	0.0	10.1	7.9	N/A
		01/31/12	55.8%	0.0%	N/A	63.6%	0.0%	17100	305	2.0	0.0	21.0	3.6	9.3	OVR	14.8	0.6	N/A
		04/12/12	66.2%	0.0%	N/A	57.8%	0.1%	0.8	0.6	NM	NM	NM	NM	0.0	0.0	2.2	19.6	N/A
		07/16/12	61.8%	0.0%	N/A	45.7%	0.2%	4.6	1.5	N/A	N/A	N/A	N/A	0.0	0.0	1.9	19.3	N/A
		10/11/12	51.7%	0.0%	N/A	42.6%	0.4%	2.0	0.9	NM	NM	NM	NM	0.0	0.0	0.6	20.0	N/A
		02/05/13	51.7%	0.9%	N/A	50.5%	2.0%	2.2	0.2	NM	NM	NM	NM	0.0	0.0	0.4	20.5	N/A
		05/15/13[9]	53.0%	0.0%	N/A	51.0%	0.7%	0.8	0.5	NM	NM	NM	NM	0.0	0.0	0.0	20.6	N/A
		08/08/13	76.2%	0.0%	N/A	53.9%	1.5%	1.9	0.3	NM	NM	NM	NM	0.0	0.0	0.9	19.2	N/A
		11/05/13	66.2%	0.0%	N/A	60.3%	0.3%	0.6	0.5	NM	NM	NM	NM	0.0	0.0	0.4	20.4	N/A
	31.5 ft	02/07/11	51.3%	0.0%	N/A	38.0%	0.0%	60660	318	62.0	8.0	OVR	0.5	OVR	OVR	15.1	0.3	N/A
		04/11/11	53.4%	0.0%	N/A	68.5%	0.0%	10000	416	1211	76.0	OVR	0.0	OVR	OVR	13.2	0.6	N/A
		08/04/11	55.5%	1.5%	N/A	54.1%	1.9%	OVR	327	1387	33.0	100.0	0.3	OVR	OVR	14.5	0.3	N/A
		11/09/11	55.1%	0.0%	N/A	54.1%	0.0%	88200	282	411	29.0	OVR	0.0	OVR	OVR	13.7	0.4	N/A
		01/31/12	56.1%	0.1%	OVR	68.1%	0.2%	127000	313	61.0	6.0	72.0	1.6	OVR	OVR	13.9	0.4	N/A
		04/12/12	51.6%	0.0%	N/A	51.5%	0.0%	2950	375	NM	NM	NM	NM	2.8	57.0	12.4	0.2	N/A
		07/16/12	50.3%	0.0%	N/A	40.0%	0.0%	90.3	5.8	N/A	N/A	N/A	N/A	0.0	0.0	8.6	7.9	N/A
		10/11/12	51.3%	0.0%	N/A	44.0%	0.0%	21.0	1.7	NM	NM	NM	NM	0.0	0.0	5.7	12.3	N/A
		02/05/13	53.1%	0.0%	N/A	48.6%	0.0%	40.0	0.3	NM	NM	NM	NM	0.0	0.0	8.9	10.3	N/A
		04/29/13	65.5%	0.0%	N/A	46.5%	0.1%	3.2	0.7	NM	NM	NM	NM	0.0	0.0	5.2	14.4	N/A
		08/08/13	58.7%	0.0%	N/A	52.4%	0.1%	2.7	0.3	NM	NM	NM	NM	0.0	0.0	3.1	17.1	N/A
		11/05/13	59.3%	0.0%	N/A	52.5%	0.1%	0.8	0.7	NM	NM	NM	NM	0.0	0.0	3.4	17.8	N/A

Table 3
Soil Vapor Sampling
Tedlar Sampling Data

Reading Location			Shroud	Tedlar Bag 1		Shroud	Tedlar Bag 2											Tedlar Bag 3
Instrument			Dielectric		Landtec	Dielectric		FID	PID	Multi-gas				Landtec				Dielectric
Location	Depth	Date	Helium in Shroud Before	Helium Before	CH4 (%)	Helium in Shroud After	Helium After	FID (ppm)	PID (ppm)	CO (ppm)	H2S (ppm)	LEL (%)	O2 (%)	CH4 (%)	LEL (%)	CO2 (%)	O2 (%)	Direct Port Reading After
VMP-6	39 ft	02/07/11	NS	NS	N/A	NS	NS	NS	NS	NS	NS	NS	NS	NS	NS	NS	NS	NS
		04/11/11	53.0%	0.0%	N/A	91.8%	0.0%	11300	420	1222	100	OVR	0.5	OVR	OVR	12.8	0.5	N/A
		08/04/11	NS	NS	N/A	NS	NS	NS	NS	NS	NS	NS	NS	NS	NS	NS	NS	NS
		11/09/11	NS	NS	N/A	NS	NS	NS	NS	NS	NS	NS	NS	NS	NS	NS	NS	NS
		01/31/12	51.9%	0.7%	OVR	68.2%	0.9%	146000	351	9.0	11.0	91.0	4.4	OVR	OVR	13.9	0.5	N/A
		04/12/12	54.3%	0.0%	N/A	60.1%	0.0%	4070	477	NM	NM	NM	NM	5.1	OVR	12.5	0.3	N/A
		07/16/12	51.4%	0.0%	N/A	55.6%	0.0%	138	7.3	N/A	N/A	N/A	N/A	0.0	0.0	10.4	4.8	N/A
		10/11/12	50.6%	0.0%	N/A	44.6%	0.0%	77.0	7.8	NM	NM	NM	NM	0.0	0.0	9.7	6.1	N/A
		02/05/13	51.8%	0.0%	N/A	49.5%	0.0%	14.7	0.6	NM	NM	NM	NM	0.0	0.0	12.3	6.1	N/A
		04/29/13	53.2%	0.0%	N/A	52.3%	0.0%	1.7	0.3	NM	NM	NM	NM	0.0	0.0	7.7	12.0	N/A
		08/15/13[11]	54.4%	0.0%	N/A	49.6%	0.2%	2.2	0.5	NM	NM	NM	NM	0.0	0.0	4.1	16.1	N/A
		11/05/13	59.3%	0.0%	N/A	50.8%	0.0%	0.6	0.7	NM	NM	NM	NM	0.0	0.0	4.8	16.4	N/A
VMP-7	5ft	02/07/11	52.8%	0.0%	0.0%	45.0%	0.2%	291	0.3	0.0	0.0	0.0	16.5	0.0	0.0	3.6	17.7	N/A
		04/07/11	61.6%	0.0%	0.0%	53.8%	0.0%	34.2	0.1	0.0	0.0	0.0	12.6	0.0	0.0	6.6	12.8	N/A
		08/02/11	59.8%	0.2%	N/A	58.3%	0.5%	34750	198	269	0.0	23.0	5.0	16.6	OVR	14.8	0.4	N/A
		11/10/11	52.1%	0.0%	N/A	50.3%	0.0%	0.0	0.4	0.0	0.0	0.0	5.6	0.0	0.0	13.3	5.5	N/A
		01/31/12	51.7%	0.0%	N/A	56.0%	0.0%	0.0	0.4	0.0	0.0	0.0	5.0	0.0	0.0	11.0	5.1	N/A
		04/12/12	52.4%	0.0%	0.0%	86.9%	0.3%	1.0	0.1	NM	NM	NM	NM	0.0	0.0	0.4	20.9	N/A
		7/31/12 [9]	53.8%	0.0%	N/A	49.8%	2.7%	3.4	0.8	NM	NM	NM	NM	0.0	0.0	0.5	19.5	N/A
		10/10/12	68.2%	0.0%	N/A	45.9%	0.1%	1.0	0.6	NM	NM	NM	NM	0.0	0.0	0.5	21.4	N/A
		02/13/13[10]	NS	NS	NS	NS	NS	NS	NS	NS	NS	NS	NS	NS	NS	NS	NS	NS
		06/06/13	59.6%	0.0%	N/A	62.5%	0.2%	1.5	0.5	NM	NM	NM	NM	0.0	0.0	0.2	20.5	N/A
		07/30/13	76.9%	0.0%	N/A	58.3%	0.3%	1.0	0.2	NM	NM	NM	NM	0.0	0.0	0.4	20.1	N/A
		10/22/13	55.0%	0.0%	N/A	70.9%	0.2%	0.9	0.6	NM	NM	NM	NM	0.0	0.0	0.4	20.5	N/A
	13.5 ft	02/07/11	54.2%	0.0%	0.0%	54.1%	0.0%	240	0.4	0.0	0.0	0.0	8.4	0.0	0.0	10.9	9.0	N/A
		04/07/11	57.5%	0.0%	0.0%	62.8%	0.0%	45.0	0.3	0.0	0.0	0.0	8.4	0.0	0.0	10.2	8.3	N/A
		08/02/11	56.0%	0.0%	N/A	68.5%	0.3%	31200	234	362	0.0	40	9.5	10.8	OVR	16.7	0.1	N/A
		11/10/11	62.1%	0.0%	N/A	66.2%	0.0%	0.0	0.8	0.0	0.0	0.0	2.2	0.0	0.0	16.0	2.2	N/A
		01/31/12	52.5%	0.0%	N/A	61.4%	0.0%	235	15.4	0.0	0.0	3.0	1.0	0.0	0.0	14.0	0.7	N/A
		04/12/12	59.5%	0.1%	0.0%	60.8%	0.2%	1.0	0.6	NM	NM	NM	NM	0.0	0.0	0.6	20.7	N/A
		07/20/12	51.0%	0.0%	N/A	54.0%	0.0%	5.1	2.0	NM	NM	NM	NM	0.0	0.0	1.6	19.4	N/A
		10/10/12	65.2%	0.0%	N/A	57.5%	0.0%	0.0	1.2	NM	NM	NM	NM	0.0	0.0	0.5	21.7	N/A
		02/13/13[9]	52.8%	0.1%	N/A	51.6%	0.1%	1.8	0.2	NM	NM	NM	NM	0.0	0.0	0.1	20.9	N/A
		06/06/13	51.8%	0.0%	N/A	59.2%	0.5%	3.4	0.6	NM	NM	NM	NM	0.0	0.0	0.5	20.2	N/A
		07/30/13	84.2%	0.0%	N/A	55.1%	0.6%	0.8	0.3	NM	NM	NM	NM	0.0	0.0	0.8	19.7	N/A
		11/01/13[9]	53.7%	0.1%	N/A	50.2%	0.2%	1.0	0.5	NM	NM	NM	NM	0.0	0.0	0.4	20.6	N/A

Table 3
Soil Vapor Sampling
Tedlar Sampling Data

Reading Location			Shroud	Tedlar Bag 1		Shroud	Tedlar Bag 2											Tedlar Bag 3
Instrument			Dielectric		Landtec	Dielectric		FID	PID	Multi-gas				Landtec				Dielectric
Location	Depth	Date	Helium in Shroud Before	Helium Before	CH4 (%)	Helium in Shroud After	Helium After	FID (ppm)	PID (ppm)	CO (ppm)	H2S (ppm)	LEL (%)	O2 (%)	CH4 (%)	LEL (%)	CO2 (%)	O2 (%)	Direct Port Reading After
VMP-7	29.5 ft	02/07/11	56.7%	0.0%	26.8%	56.2%	0.0%	17840	910	4.0	12.0	56.0	3.4	27.6	OVR	17.1	0.4	N/A
		04/07/11	59.2%	0.0%	19.8%	57.6%	0.0%	28300	430	2.0	5.0	25.0	0.4	23.4	OVR	15.1	0.2	N/A
		08/02/11	50.0%	0.5%	N/A	54.0%	0.6%	79000	307	66.0	1.0	57.0	4.9	68.2	OVR	14.5	0.2	N/A
		11/11/11	52.0%	0.0%	N/A	70.1%	0.0%	23400	410	0.0	8.0	16.0	0.4	29.9	OVR	16.3	0.8	N/A
		01/31/12	52.0%	0.0%	N/A	61.5%	0.0%	17800	347	0.0	2.0	28.0	9.8	16.0	OVR	16.0	0.2	N/A
		04/12/12	53.6%	0.0%	0.0%	56.2%	0.0%	25.0	5.3	NM	NM	NM	NM	0.0	0.0	9.2	11.3	N/A
		07/20/12	51.5%	0.0%	N/A	51.5%	0.0%	3.1	3.1	NM	NM	NM	NM	0.0	0.0	5.9	16.8	N/A
		10/10/12	63.0%	0.0%	N/A	40.1%	0.0%	2.0	1.0	NM	NM	NM	NM	0.0	0.0	4.8	17.8	N/A
		02/13/13[10]	NS	NS	NS	NS	NS	NS	NS	NS	NS	NS	NS	NS	NS	NS	NS	NS
		06/06/13	51.5%	0.0%	N/A	59.4%	0.7%	0.8	0.6	NM	NM	NM	NM	0.0	0.0	1.6	15.9	N/A
		07/30/13	85.7%	0.0%	N/A	58.8%	0.5%	0.3	0.3	NM	NM	NM	NM	0.0	0.0	2.5	18.0	N/A
		10/22/13	53.5%	0.0%	N/A	59.5%	0.2%	0.7	0.2	NM	NM	NM	NM	0.0	0.0	2.3	19.7	N/A
	38 ft	02/07/11	62.2%	0.1%	32.9%	51.0%	0.0%	21220	944	0.0	35.0	58.0	1.8	33.7	OVR	16.5	0.1	N/A
		04/07/11	76.5%	0.0%	25.1%	43.2%	0.0%	31250	448	8.0	6.0	35.0	0.5	25.9	OVR	14.9	0.4	N/A
		08/02/11	NS	NS	NS	NS	NS	NS	NS	NS	NS	NS	NS	NS	NS	NS	NS	NS
		11/11/11	NS	NS	NS	NS	NS	NS	NS	NS	NS	NS	NS	NS	NS	NS	NS	NS
		01/31/12	51.6%	0.0%	N/A	60.5%	0.0%	20700	401	0.0	9.0	34.0	0.6	21.9	OVR	16.3	0.5	N/A
		04/12/12 [11]	54.7%	0.3%	0.0%	80.8%	0.4%	90.0	24.8	NM	NM	NM	NM	0.0	0.0	10.7	9.4	N/A
		04/25/12	53.5%	0.0%	N/A	64.1%	0.0%	31.4	11.6	NM	NM	NM	NM	0.2	5.0	6.4	14.4	N/A
		7/31/12 [10]	NS	NS	NS	NS	NS	NS	NS	NS	NS	NS	NS	NS	NS	NS	NS	NS
		10/11/12	66.3%	0.0%	N/A	42.0%	0.2%	2.0	0.8	NM	NM	NM	NM	0.0	0.0	1.5	20.5	N/A
		02/13/13[10]	NS	NS	NS	NS	NS	NS	NS	NS	NS	NS	NS	NS	NS	NS	NS	NS
		06/05/13	60.5%	0.0%	N/A	54.7%	0.2%	0.3	0.6	NM	NM	NM	NM	0.0	0.0	3.7	17.5	N/A
		07/30/13	82.3%	0.0%	N/A	50.2%	0.3%	0.3	0.4	NM	NM	NM	NM	0.0	0.0	3.3	17.4	N/A
		11/01/13[9]	54.2%	0.0%	N/A	51.1%	0.1%	1.1	0.8	NM	NM	NM	NM	0.0	0.0	2.9	18.8	N/A
VMP-8	5 ft	02/10/11	51.2%	0.0%	0.0%	40.5%	0.0%	153	0.0	1.0	0.0	0.0	14.8	0.0	0.0	4.7	15.0	N/A
		04/07/11	53.0%	0.0%	N/A	82.0%	0.3%		0.3	0.0	0.0	0.0	18.5	0.0	0.0	3.0	19.0	N/A
		07/27/11	61.7%	0.0%	N/A	50.8%	0.0%	0.0	5.1	0.0	0.0	0.0	9.4	0.0	0.0	8.9	12.9	N/A
		11/03/11	67.1%	0.0%	N/A	60.0%	0.1%	4.4	0.2	0.0	0.0	0.0	18.6	0.0	0.0	1.2	16.4	N/A
		01/23/12	55.4%	0.0%	N/A	52.3%	2.4%	1.0	0.1	0.0	0.0	0.0	19.2	0.0	0.0	1.4	20.0	N/A
		04/10/12	51.4%	0.0%	N/A	60.3%	0.1%	1.7	0.5	NM	NM	NM	NM	0.0	0.0	2.8	17.3	N/A
		07/13/12[11]	51.7%	0.0%	N/A	51.3%	0.1%	5.1	5.1	N/A	N/A	N/A	N/A	0.0	0.0	3.6	18.1	N/A
		07/31/12	58.2%	0.0%	N/A	50.7%	0.1%	2.9	0.6	N/A	N/A	N/A	N/A	0.0	0.0	3.4	18.2	N/A
		10/04/12	51.6%	0.0%	N/A	51.9%	0.1%	1.0	0.5	NM	NM	NM	NM	0.0	0.0	2.0	18.1	N/A
		01/24/13	59.9%	0.0%	N/A	53.3%	0.0%	2.5	0.2	NM	NM	NM	NM	0.0	0.0	0.7	19.7	N/A
		04/25/13	54.0%	0.0%	N/A	61.9%	0.1%	5.3	1.9	NM	NM	NM	NM	0.0	0.0	0.0	20.0	N/A
		07/30/13	67.2%	0.0%	N/A	59.4%	0.1%	0.8	0.5	NM	NM	NM	NM	0.0	0.0	0.3	19.8	N/A
		10/22/13	66.8%	0.0%	N/A	51.0%	0.1%	1.2	1.0	NM	NM	NM	NM	0.0	0.0	0.4	20.4	N/A

Table 3
Soil Vapor Sampling
Tedlar Sampling Data

Reading Location			Shroud	Tedlar Bag 1		Shroud	Tedlar Bag 2											Tedlar Bag 3
Instrument			Dielectric		Landtec	Dielectric		FID	PID	Multi-gas				Landtec				Dielectric
Location	Depth	Date	Helium in Shroud Before	Helium Before	CH4 (%)	Helium in Shroud After	Helium After	FID (ppm)	PID (ppm)	CO (ppm)	H2S (ppm)	LEL (%)	O2 (%)	CH4 (%)	LEL (%)	CO2 (%)	O2 (%)	Direct Port Reading After
VMP-8	9.5 ft	02/10/11	51.0%	0.0%	0.0%	61.0%	0.0%	103	0.0	0.0	0.0	0.0	12.5	0.0	0.0	9.0	11.6	N/A
		04/07/11	54.0%	0.0%	N/A	67.0%	0.0%		0.1	0.0	0.0	0.0	12.6	0.1	2.0	7.0	13.4	N/A
		07/27/11	53.5%	0.0%	N/A	53.8%	0.0%	0.0	4.1	5.0	0.0	0.0	11.0	0.0	0.0	6.1	14.4	N/A
		11/03/11	51.8%	0.0%	N/A	55.2%	0.0%	3.9	0.3	0.0	0.0	0.0	18.6	0.0	0.0	7.2	13.7	N/A
		01/23/12	63.0%	0.0%	N/A	49.0%	0.0%	0.0	0.5	0.0	0.0	0.0	14.6	0.0	0.0	6.7	15.3	N/A
		04/10/12	64.7%	0.0%	N/A	57.3%	0.0%	1.3	0.6	NM	NM	NM	NM	0.0	0.0	5.7	15.4	N/A
		07/13/12	51.6%	0.0%	N/A	50.0%	0.0%	3.9	3.9	N/A	N/A	N/A	N/A	0.0	0.0	6.0	15.5	N/A
		10/04/12	59.6%	0.0%	N/A	40.0%	0.0%	1.0	0.8	NM	NM	NM	NM	0.0	0.0	4.6	16.4	N/A
		01/24/13	67.8%	0.0%	N/A	74.5%	0.1%	1.1	0.3	NM	NM	NM	NM	0.0	0.0	3.4	17.8	N/A
		04/25/13	56.2%	0.0%	N/A	58.9%	0.2%	2.5	1.6	NM	NM	NM	NM	0.0	0.0	2.0	18.2	N/A
		07/30/13	58.7%	0.0%	N/A	68.7%	0.3%	0.4	0.5	NM	NM	NM	NM	0.0	0.0	2.8	17.8	N/A
		10/22/13	50.7%	0.0%	N/A	54.6%	0.0%	0.6	0.9	NM	NM	NM	NM	0.0	0.0	2.0	19.1	N/A
	23.5 ft	02/10/11	52.0%	0.0%	0.0%	69.3%	0.0%	112	0.0	0.0	0.0	0.0	11.5	0.0	0.0	10.1	11.7	N/A
		04/07/11	55.0%	0.0%	N/A	85.0%	0.0%		0.0	0.0	0.0	0.0	12.0	0.0	0.0	8.6	12.0	N/A
		07/27/11	55.7%	0.0%	N/A	56.3%	0.0%	0.0	3.1	2.0	0.0	0.0	8.2	0.1	2.0	8.9	11.3	N/A
		11/06/11	74.5%	0.0%	N/A	70.2%	0.0%		0.3	0.0	0.0	0.0	13.6	0.0	0.0	8.7	12.6	N/A
		01/23/12	54.0%	0.0%	N/A	91.5%	0.0%	1.4	0.5	0.0	0.0	0.0	13.7	0.0	0.0	8.1	14.0	N/A
		04/10/12	60.6%	0.0%	N/A	66.3%	0.1%	1.5	0.5	NM	NM	NM	NM	0.0	0.0	6.5	14.6	N/A
		07/13/12	57.2%	0.0%	N/A	40.0%	0.0%	4.7	4.7	NM	NM	NM	NM	0.0	0.0	6.3	14.6	N/A
		10/04/12	53.2%	0.0%	N/A	63.0%	0.0%	4.0	1.1	NM	NM	NM	NM	0.0	0.0	5.5	15.9	N/A
		01/24/13	56.6%	0.0%	N/A	51.0%	0.0%	1.0	0.3	NM	NM	NM	NM	0.0	0.0	4.7	16.5	N/A
		05/01/13[9]	53.5%	0.0%	N/A	51.1%	0.2%	0.4	0.3	NM	NM	NM	NM	0.0	0.0	3.4	16.8	N/A
		07/30/13	65.2%	0.0%	N/A	55.4%	0.8%	0.3	0.6	NM	NM	NM	NM	0.0	0.0	4.5	15.9	N/A
		10/22/13	56.6%	0.0%	N/A	50.3%	0.1%	0.5	0.8	NM	NM	NM	NM	0.0	0.0	4.0	17.6	N/A
	35.5 ft	02/10/11	NS	NS	NS	NS	NS	NS	NS	NS	NS	NS	NS	NS	NS	NS	NS	NS
		04/07/11	NS	NS	NS	NS	NS	NS	NS	NS	NS	NS	NS	NS	NS	NS	NS	NS
		07/27/11	NS	NS	NS	NS	NS	NS	NS	NS	NS	NS	NS	NS	NS	NS	NS	NS
		11/06/11	NS	NS	NS	NS	NS	NS	NS	NS	NS	NS	NS	NS	NS	NS	NS	NS
		01/23/12	NS	NS	NS	NS	NS	NS	NS	NS	NS	NS	NS	NS	NS	NS	NS	NS
		4/10/12 [13]	NS	NS	NS	NS	NS	NS	NS	NS	NS	NS	NS	NS	NS	NS	NS	NS
		7/13/12 [13]	NS	NS	NS	NS	NS	NS	NS	NS	NS	NS	NS	NS	NS	NS	NS	NS
		10/4/12[13]	NS	NS	NS	NS	NS	NS	NS	NS	NS	NS	NS	NS	NS	NS	NS	NS
		01/24/13[13]	NS	NS	NS	NS	NS	NS	NS	NS	NS	NS	NS	NS	NS	NS	NS	NS
		04/25/13[13]	NS	NS	NS	NS	NS	NS	NS	NS	NS	NS	NS	NS	NS	NS	NS	NS
		07/30/13[13]	NS	NS	NS	NS	NS	NS	NS	NS	NS	NS	NS	NS	NS	NS	NS	NS
		10/22/13[13]	NS	NS	NS	NS	NS	NS	NS	NS	NS	NS	NS	NS	NS	NS	NS	NS

Table 3
Soil Vapor Sampling
Tedlar Sampling Data

Reading Location			Shroud	Tedlar Bag 1		Shroud	Tedlar Bag 2											Tedlar Bag 3
Instrument			Dielectric		Landtec	Dielectric		FID	PID	Multi-gas				Landtec				Dielectric
Location	Depth	Date	Helium in Shroud Before	Helium Before	CH4 (%)	Helium in Shroud After	Helium After	FID (ppm)	PID (ppm)	CO (ppm)	H2S (ppm)	LEL (%)	O2 (%)	CH4 (%)	LEL (%)	CO2 (%)	O2 (%)	Direct Port Reading After
VMP-9	5 ft	02/08/11	67.4%	0.0%	0.0%	51.0%	0.0%	352	0.0	0.0	0.0	0.0	19.2	0.0	0.0	1.8	19.1	N/A
		04/06/11	50.3%	0.0%	N/A	62.2%	0.0%	0.0	1.6	0.0	0.0	0.0	0.4	0.0	0.0	1.1	5.8	N/A
		08/02/11	52.5%	0.0%	N/A	55.6%	0.4%	7550	92.3	4.0	0.0	13.0	0.5	0.9	19.0	14.9	0.5	N/A
		11/04/11	53.8%	0.0%	N/A	53.8%	0.0%		0.5	0.0	0.0	0.0	18.4	0.0	0.0	3.8	16.7	N/A
		01/26/12	55.1%	0.0%	N/A	66.2%	0.0%	0.0	0.5	0.0	0.0	0.0	17.7	0.1	2.0	13.8	2.2	N/A
		04/11/12	55.6%	0.0%	N/A	50.5%	0.0%	0.8	0.2	NM	NM	NM	NM	0.0	0.0	0.6	20.2	N/A
		07/13/12	68.7%	0.0%	0.0%	59.9%	0.0%	3.2	0.4	NM	NM	NM	NM	0.0	0.0	0.6	19.7	N/A
		10/10/12	54.2%	0.0%	N/A	47.3%	0.0%	1.0	0.6	NM	NM	NM	NM	0.0	0.0	0.3	20.6	N/A
		02/15/13[11]	51.7%	0.0%	N/A	51.7%	0.1%	1.0	0.3	NM	NM	NM	NM	0.0	0.0	0.2	20.4	N/A
		05/01/13	56.3%	0.0%	N/A	58.2%	1.4%	1.4	0.5	NM	NM	NM	NM	0.0	0.0	0.0	20.5	N/A
		07/30/13	55.8%	0.0%	N/A	50.0%	0.2%	0.7	0.4	NM	NM	NM	NM	0.0	0.0	0.3	19.9	N/A
		10/22/13	64.5%	0.0%	N/A	56.1%	0.2%	1.2	0.6	NM	NM	NM	NM	0.0	0.0	0.2	21.0	N/A
	11.5 ft	02/09/11	62.7%	0.0%	0.0%	50.9%	0.0%	30.8	0.4	3.0	0.0	0.0	3.1	0.0	1.0	14.8	3.4	N/A
		04/06/11	53.7%	0.0%	N/A	56.3%	0.0%	60.8	0.0	0.0	0.0	0.0	0.0	0.0	0.0	10.4	1.4	N/A
		08/02/11	58.6%	0.8%	5.6%	57.2%	0.9%	37600	68.9	41.0	0.0	0.0	0.2	6.0	OVR	13.4	0.3	N/A
		11/04/11	57.1%	0.0%	N/A	51.7%	0.0%		0.7	0.0	0.0	0.0	14.9	0.0	0.0	10.0	9.8	N/A
		01/26/12	54.0%	0.4%	N/A	72.5%	0.0%	0.0	0.6	0.0	0.0	0.0	14.6	0.0	1.0	14.4	1.5	N/A
		04/11/12	55.4%	0.0%	N/A	50.5%	0.1%	0.6	0.2	NM	NM	NM	NM	0.0	0.0	1.4	19.6	N/A
		07/13/12	72.4%	0.4%	0.0%	60.1%	0.9%	2.9	0.2	NM	NM	NM	NM	0.0	0.0	1.2	19.4	N/A
		10/10/12	46.6%	0.0%	N/A	40.6%	0.5%	2.0	3.2	NM	NM	NM	NM	0.0	0.0	0.6	20.6	N/A
		01/25/13	66.4%	0.0%	N/A	34.0%	0.0%	0.9	0.5	NM	NM	NM	NM	0.0	0.0	0.4	21.6	N/A
		05/01/13	55.8%	0.0%	N/A	50.2%	0.8%	0.5	0.5	NM	NM	NM	NM	0.0	0.0	0.1	20.2	N/A
		07/30/13	53.2%	0.0%	N/A	51.5%	0.2%	0.8	0.6	NM	NM	NM	NM	0.0	0.0	1.1	19.4	N/A
		10/22/13	61.7%	0.0%	N/A	58.7%	0.2%	0.6	0.4	NM	NM	NM	NM	0.0	0.0	0.4	20.7	N/A
	25.5 ft	02/09/11	64.9%	0.0%	N/A	40.5%	0.0%	7530	103	4.0	5.0	44.0	0.7	3.0	53.0	18.7	0.7	N/A
		04/08/11	54.0%	0.0%	N/A	80.0%	0.0%		45.0	0.0	2.0	14.0	0.0	1.5	31.0	15.8	0.6	N/A
		08/02/11	56.1%	0.3%	N/A	58.1%	0.5%	46300	87.2	76.0	13.0	74.0	0.3	11.7	OVR	12.8	0.4	N/A
		11/04/11	60.7%	0.0%	N/A	50.2%	0.0%		166	0.0	3.0	22.0	0.8	2.0	40.0	15.5	0.2	N/A
		01/26/12	54.5%	0.0%	N/A	67.1%	0.0%	5200	62.3	2.0	0.0	9.0	10.0	0.9	18.0	15.7	0.7	N/A
		04/11/12	61.0%	0.0%	N/A	60.1%	0.3%	0.7	0.3	NM	NM	NM	NM	0.0	0.0	3.8	18.0	N/A
		07/13/12	53.2%	0.0%	0.0%	59.6%	0.1%	3.7	0.6	NM	NM	NM	NM	0.0	0.0	2.6	18.7	N/A
		10/10/12	53.5%	0.0%	N/A	43.5%	0.0%	0.0	0.7	NM	NM	NM	NM	0.0	0.0	1.9	19.7	N/A
		01/30/13	66.5%	0.0%	N/A	60.4%	0.0%	0.6	0.4	NM	NM	NM	NM	0.0	0.0	1.4	20.1	N/A
		05/01/13	54.4%	0.0%	N/A	50.5%	0.0%	1.4	0.7	NM	NM	NM	NM	0.0	0.0	0.4	20.2	N/A
		07/30/13	66.9%	0.0%	N/A	51.9%	0.1%	0.5	0.5	NM	NM	NM	NM	0.0	0.0	1.8	18.4	N/A
		10/22/13	62.3%	0.0%	N/A	50.4%	0.2%	0.6	0.4	NM	NM	NM	NM	0.0	0.0	1.2	20.1	N/A

Table 3
Soil Vapor Sampling
Tedlar Sampling Data

Reading Location			Shroud	Tedlar Bag 1		Shroud	Tedlar Bag 2											Tedlar Bag 3
Instrument			Dielectric		Landtec	Dielectric		FID	PID	Multi-gas				Landtec				Dielectric
Location	Depth	Date	Helium in Shroud Before	Helium Before	CH4 (%)	Helium in Shroud After	Helium After	FID (ppm)	PID (ppm)	CO (ppm)	H2S (ppm)	LEL (%)	O2 (%)	CH4 (%)	LEL (%)	CO2 (%)	O2 (%)	Direct Port Reading After
VMP-9	38.5 ft	02/09/11	50.9%	0.0%	N/A	50.0%	0.0%	10650	226	2.0	3.0	38.0	0.6	6.3	OVR	19.4	0.3	N/A
		04/08/11	52.0%	0.0%	N/A	55.0%	0.0%		169	0.0	7.0	20.0	0.0	3.6	81.0	17.9	0.3	N/A
		08/02/11	NS	NS	NS	NS	NS	NS	NS	NS	NS	NS	NS	NS	NS	NS	NS	NS
		11/04/11	NS	NS	NS	NS	NS	NS	NS	NS	NS	NS	NS	NS	NS	NS	NS	NS
		01/26/12	51.5%	0.0%	N/A	61.9%	0.0%	5900	202	0.0	2.0	10.0	7.4	1.5	31.0	16.0	0.4	N/A
		04/11/12	50.5%	0.0%	N/A	51.4%	0.0%	2.6	1.1	NM	NM	NM	NM	0.0	0.0	8.9	13.1	N/A
		07/13/12	69.1%	0.0%	0.0%	45.1%	0.3%	4.7	0.7	NM	NM	NM	NM	0.0	0.0	4.9	16.2	N/A
		10/10/12	55.4%	0.0%	N/A	46.7%	0.0%	95.0	14.4	NM	NM	NM	NM	0.0	0.0	6.4	14.0	N/A
		01/30/13	49.4%	0.0%	N/A	42.6%	0.0%	1.2	0.4	NM	NM	NM	NM	0.0	0.0	6.7	15.5	N/A
		05/01/13	53.8%	0.0%	N/A	53.5%	0.1%	1.7	0.8	NM	NM	NM	NM	0.0	0.0	3.2	17.9	N/A
		07/30/13	67.5%	0.0%	N/A	49.8%	0.1%	1.2	0.2	NM	NM	NM	NM	0.0	0.0	3.0	16.6	N/A
		10/22/13	58.5%	0.0%	N/A	52.9%	0.0%	0.3	0.3	NM	NM	NM	NM	0.0	0.0	3.4	18.5	N/A
VMP-10	5 ft	02/10/11	50.5%	0.0%	N/A	44.0%	0.0%	213	0.4	0.0	0.0	0.0	16.2	0.0	0.0	4.5	17.8	N/A
		04/05/11	62.6%	0.0%	N/A	62.7%	0.1%	28.8	3.2	0.0	0.0	0.0	19.0	0.0	0.0	0.9	19.8	N/A
		07/29/11	57.7%	0.0%	N/A	48.4%	0.0%	0.0	1.0	1.0	0.0	0.0	16.0	0.0	0.0	4.4	17.4	N/A
		11/04/11	56.0%	0.0%	N/A	52.0%	0.0%		0.6	0.0	0.0	0.0	18.7	0.0	0.0	3.1	17.0	N/A
		01/25/12	76.6%	0.0%	N/A	63.1%	0.4%	1.0	1.7	0.0	0.0	0.0	20.9	0.0	0.0	0.0	20.9	N/A
		04/11/12	62.5%	0.0%	N/A	51.4%	0.1%	0.5	0.9	NM	NM	NM	NM	0.0	0.0	3.5	17.7	N/A
		07/13/12	50.8%	0.0%	N/A	47.1%	0.0%	3.2	0.2	NM	NM	NM	NM	0.0	0.0	2.2	18.3	N/A
		10/16/12	59.0%	0.0%	N/A	53.6%	0.0%	0.0	0.5	NM	NM	NM	NM	0.0	0.0	1.9	17.8	N/A
		01/29/13	52.6%	0.0%	N/A	52.1%	0.1%	1.2	0.3	NM	NM	NM	NM	0.0	0.0	0.0	20.8	N/A
		04/30/13	63.8%	0.0%	N/A	58.1%	0.4%	1.6	0.5	NM	NM	NM	NM	0.0	0.0	0.0	19.8	N/A
		07/30/13	72.2%	0.0%	N/A	50.3%	1.6%	1.4	0.4	NM	NM	NM	NM	0.0	0.0	0.1	19.9	N/A
		11/13/13[9]	75.9%	0.0%	N/A	58.4%	3.2%	1.1	0.3	NM	NM	NM	NM	0.0	0.0	0.1	20.0	N/A
	10 ft	02/11/11	54.5%	0.0%	N/A	65.5%	0.0%	67.4	0.1	0.0	0.0	0.0	14.9	0.0	0.0	5.5	14.7	N/A
		04/06/11	55.7%	0.0%	N/A	59.4%	0.1%	38.9	0.0	0.0	0.0	0.0	18.7	0.0	0.0	0.0	19.6	N/A
		07/29/11	52.8%	0.0%	N/A	49.8%	0.2%	0.0	2.8	1.0	0.0	0.0	12.3	0.0	0.0	6.0	15.3	N/A
		11/04/11	57.8%	0.0%	N/A	60.0%	0.0%		0.7	0.0	0.0	0.0	17.6	0.0	0.0	4.4	15.8	N/A
		01/25/12	53.2%	0.0%	N/A	36.0%	0.0%	1.6	1.8	0.0	0.0	0.0	20.9	0.0	0.0	4.1	16.3	N/A
		04/11/12	55.4%	0.0%	N/A	56.5%	0.0%	0.5	0.8	NM	NM	NM	NM	0.0	0.0	4.4	16.4	N/A
		07/13/12	50.4%	0.0%	N/A	40.7%	0.0%	4.1	0.8	NM	NM	NM	NM	0.0	0.0	3.2	17.2	N/A
		10/16/12	53.6%	0.0%	N/A	35.8%	0.0%	1.0	0.6	NM	NM	NM	NM	0.0	0.0	2.4	17.2	N/A
		01/29/13	51.7%	0.0%	N/A	55.8%	0.1%	0.9	0.3	NM	NM	NM	NM	0.0	0.0	0.1	20.8	N/A
		04/30/13	54.3%	0.0%	N/A	54.4%	0.3%	1.8	0.7	NM	NM	NM	NM	0.0	0.0	0.0	19.7	N/A
		07/30/13	62.2%	0.1%	N/A	61.0%	0.5%	1.1	0.5	NM	NM	NM	NM	0.0	0.0	0.1	20.5	N/A
		11/13/13[9]	63.9%	0.1%	N/A	53.4%	0.8%	0.9	0.3	NM	NM	NM	NM	0.0	0.0	0.2	20.5	N/A

Table 3
Soil Vapor Sampling
Tedlar Sampling Data

Reading Location			Shroud	Tedlar Bag 1		Shroud	Tedlar Bag 2											Tedlar Bag 3
Instrument			Dielectric		Landtec	Dielectric		FID	PID	Multi-gas				Landtec				Dielectric
Location	Depth	Date	Helium in Shroud Before	Helium Before	CH4 (%)	Helium in Shroud After	Helium After	FID (ppm)	PID (ppm)	CO (ppm)	H2S (ppm)	LEL (%)	O2 (%)	CH4 (%)	LEL (%)	CO2 (%)	O2 (%)	Direct Port Reading After
VMP-10	20 ft	02/11/11	52.6%	0.0%	N/A	55.8%	0.4%	51.5	0.3	0.0	0.0	0.0	12.9	0.0	0.0	7.4	13.1	N/A
		04/06/11	53.5%	0.0%	N/A	54.7%	0.2%	50.0	0.6	0.0	0.0	0.0	17.7	0.0	0.0	2.7	17.6	N/A
		07/29/11	62.7%	0.0%	N/A	45.9%	0.4%	0.0	3.3	2.0	0.0	0.0	9.7	0.0	0.0	7.3	13.2	N/A
		11/04/11	62.1%	0.0%	N/A	63.8%	0.0%		0.6	0.0	0.0	0.0	16.0	0.0	0.0	6.2	14.2	N/A
		01/25/12	57.2%	0.0%	N/A	58.1%	0.0%	2.0	0.0	0.0	0.0	0.0	14.1	0.0	0.0	6.2	14.4	N/A
		04/11/12	56.2%	0.0%	N/A	50.5%	0.1%	1.4	1.1	NM	NM	NM	NM	0.0	0.0	5.5	14.6	N/A
		07/16/12	50.6%	0.0%	N/A	46.6%	0.0%	1.8	0.8	NM	NM	NM	NM	0.0	0.0	5.2	15.9	N/A
		10/16/12	57.6%	0.0%	N/A	39.7%	0.0%	0.0	0.5	NM	NM	NM	NM	0.0	0.0	4.2	15.4	N/A
		01/29/13	55.7%	0.0%	N/A	63.6%	0.1%	1.0	0.4	NM	NM	NM	NM	0.0	0.0	0.4	20.4	N/A
		04/30/13	53.2%	0.0%	N/A	52.2%	0.2%	0.8	0.6	NM	NM	NM	NM	0.0	0.0	0.1	19.7	N/A
		07/30/13	62.8%	0.1%	N/A	58.0%	0.3%	1.5	0.6	NM	NM	NM	NM	0.0	0.0	0.4	20.6	N/A
		10/28/13	66.1%	0.0%	N/A	89.8%	0.3%	0.9	0.3	NM	NM	NM	NM	0.0	0.0	0.4	20.7	N/A
	30 ft	02/11/11	NS	NS	NS	NS	NS	NS	NS	NS	NS	NS	NS	NS	NS	NS	NS	NS
		04/06/11	NS	NS	NS	NS	NS	NS	NS	NS	NS	NS	NS	NS	NS	NS	NS	NS
		07/29/11	NS	NS	NS	NS	NS	NS	NS	NS	NS	NS	NS	NS	NS	NS	NS	NS
		11/04/11	NS	NS	NS	NS	NS	NS	NS	NS	NS	NS	NS	NS	NS	NS	NS	NS
		01/25/12	71.3%	0.2%	N/A	58.9%	0.2%	21.4	1.7	0.0	0.0	0.0	10.2	0.0	0.0	0.1	11.8	N/A
		04/11/12	51.0%	0.0%	N/A	55.7%	0.0%	6.7	0.9	NM	NM	NM	NM	0.0	0.0	6.5	13.1	N/A
		07/16/12	55.3%	0.0%	N/A	50.2%	0.0%	2.8	0.8	NM	NM	NM	NM	0.0	0.0	6.1	14.5	N/A
		10/16/12	55.8%	0.0%	N/A	35.0%	0.4%	1.0	0.7	NM	NM	NM	NM	0.0	0.0	6.1	13.1	N/A
		01/29/13	52.7%	0.0%	N/A	62.3%	0.1%	0.6	0.4	NM	NM	NM	NM	0.0	0.0	2.6	18.9	N/A
		04/30/13	51.3%	0.0%	N/A	53.3%	0.2%	0.8	0.5	NM	NM	NM	NM	0.0	0.0	0.8	19.1	N/A
		07/30/13	62.6%	0.0%	N/A	53.7%	0.1%	1.1	0.5	NM	NM	NM	NM	0.0	0.0	0.9	20.4	N/A
		10/28/13	56.7%	0.0%	N/A	88.8%	2.5%	0.8	0.5	NM	NM	NM	NM	0.0	0.0	0.8	20.1	N/A
VMP-11	5 ft	02/11/11	52.9%	0.0%	N/A	45.9%	0.0%	12.8	0.8	0.0	0.0	0.0	9.4	0.0	0.0	9.5	9.9	N/A
		04/06/11	55.3%	0.0%	0.0%	48.9%	0.0%	3.4	0.7	0.0	0.0	0.0	10.6	0.0	0.0	8.5	10.5	N/A
		08/07/11	68.2%	0.0%	N/A	47.5%	0.0%	0.0	4.3	0.0	0.0	0.0	13.6	0.0	0.0	7.5	13.1	N/A
		11/11/11	53.2%	0.0%	N/A	67.0%	0.0%	0.0	1.1	0.0	0.0	0.0	7.5	0.0	0.0	11.1	8.0	N/A
		01/26/12	75.8%	0.0%	N/A	75.8%	0.0%	0.0	0.7	0.0	0.0	0.0	7.2	0.0	0.0	10.7	7.2	N/A
		04/19/12	82.4%	0.0%	0.0%	62.7%	0.0%	0.0	2.6	NM	NM	NM	NM	0.0	0.0	5.9	16.3	N/A
		07/19/12	54.0%	0.0%	0.0%	50.0%	0.0%	3.6	1.3	NM	NM	NM	NM	0.0	0.0	2.4	18.0	N/A
		10/16/12	52.7%	0.0%	N/A	45.6%	0.0%	2.0	0.4	N/A	N/A	N/A	N/A	0.0	0.0	5.0	14.6	N/A
		01/29/13	65.3%	0.0%	N/A	60.8%	0.1%	19.6	3.0	NM	NM	NM	NM	0.0	0.0	0.5	19.9	N/A
		04/30/13	55.6%	0.0%	N/A	52.3%	0.6%	0.9	0.6	NM	NM	NM	NM	0.0	0.0	0.4	20.2	N/A
		07/31/13	61.3%	0.0%	N/A	53.4%	0.9%	3.1	0.3	NM	NM	NM	NM	0.0	0.0	0.3	19.8	N/A
		10/28/13	58.5%	0.0%	N/A	52.0%	0.3%	0.3	0.4	NM	NM	NM	NM	0.0	0.0	0.2	20.1	N/A

Table 3
Soil Vapor Sampling
Tedlar Sampling Data

Reading Location			Shroud	Tedlar Bag 1		Shroud	Tedlar Bag 2											Tedlar Bag 3
Instrument			Dielectric		Landtec	Dielectric		FID	PID	Multi-gas				Landtec				Dielectric
Location	Depth	Date	Helium in Shroud Before	Helium Before	CH4 (%)	Helium in Shroud After	Helium After	FID (ppm)	PID (ppm)	CO (ppm)	H2S (ppm)	LEL (%)	O2 (%)	CH4 (%)	LEL (%)	CO2 (%)	O2 (%)	Direct Port Reading After
VMP-11	8 ft	02/11/11	54.3%	0.0%	N/A	43.7%	0.0%	27.7	0.9	0.0	0.0	0.0	8.6	0.0	0.0	10.1	9.0	N/A
		04/06/11	73.8%	0.0%	0.0%	70.0%	0.0%	3.0	0.8	0.0	0.0	0.0	10.5	0.0	0.0	8.3	10.1	N/A
		08/07/11	53.0%	0.0%	N/A	35.1%	0.0%	0.0	2.3	4.0	0.0	0.0	8.0	0.1	1.0	9.9	7.9	N/A
		11/14/11	54.2%	0.0%	N/A	62.1%	0.0%		0.4	0.0	0.0	0.0	3.7	0.0	0.0	10.5	8.2	N/A
		01/26/12	76.2%	0.0%	N/A	76.2%	0.0%	0.0	0.7	0.0	0.0	0.0	7.7	0.0	0.0	10.6	7.6	N/A
		04/19/12	50.5%	0.0%	0.0%	65.7%	0.1%	0.0	2.1	NM	NM	NM	NM	0.0	0.0	4.0	16.6	N/A
		07/20/12	50.4%	0.0%	N/A	40.0%	0.0%	32.9	1.4	N/A	N/A	N/A	N/A	0.0	0.1	4.0	16.7	N/A
		10/16/12	55.6%	0.0%	N/A	43.1%	0.0%	1.0	0.4	N/A	N/A	N/A	N/A	0.0	0.0	4.5	15.6	N/A
		01/29/13	71.2%	0.0%	N/A	57.1%	0.0%	3.7	1.5	NM	NM	NM	NM	0.0	0.0	1.1	19.0	N/A
		05/01/13[9]	51.4%	0.0%	N/A	41.2%	0.4%	1.2	0.5	NM	NM	NM	NM	0.0	0.0	0.7	20.1	N/A
		08/01/13[9]	80.8%	0.0%	N/A	54.2%	0.9%	0.4	0.5	NM	NM	NM	NM	0.0	0.0	1.3	19.3	N/A
		10/28/13	66.4%	0.6%	0.0%	53.1%	1.1%	0.4	0.4	NM	NM	NM	NM	0.0	0.0	0.8	20.1	N/A
	29 ft	02/14/11	55.5%	0.0%	N/A	36.9%	0.0%	7.2	0.0	0.0	0.0	0.0	1.6	0.0	0.0	15.3	1.7	N/A
		04/06/11	63.8%	0.0%	0.0%	66.0%	0.0%	3.9	1.1	0.0	0.0	0.0	0.2	0.1	2.0	14.6	0.8	N/A
		08/25/11	53.7%	0.0%	0.0%	47.5%	0.0%	0.0	0.3	2.0	0.0	0.0	0.9	0.0	0.0	14.0	0.5	N/A
		11/14/11	54.3%	0.0%	N/A	62.8%	0.0%		0.6	0.0	0.0	0.0	0.0	0.0	0.0	14.9	1.5	N/A
		01/26/12	52.8%	0.0%	N/A	52.1%	0.0%	0.0	0.5	0.0	0.0	0.0	1.3	0.0	0.0	15.3	1.2	N/A
		04/19/12 [12]	60.7%	0.0%	0.0%	60.7%	0.1%	0.0	2.1	NM	NM	NM	NM	0.0	0.0	12.9	2.8	N/A
		04/27/12	54.8%	0.0%	N/A	51.1%	0.0%	0.0	0.7	NM	NM	NM	NM	0.0	0.0	11.9	7.1	N/A
		07/23/12	50.5%	0.0%	N/A	66.5%	0.0%	2.4	1.1	NM	NM	NM	NM	0.0	0.0	9.8	8.3	N/A
		10/16/12	50.1%	0.0%	N/A	41.3%	0.0%	1.0	0.7	NM	NM	NM	NM	0.0	0.0	7.5	12.4	N/A
		01/29/13	70.5%	0.0%	N/A	46.1%	0.0%	0.5	0.4	NM	NM	NM	NM	0.0	0.0	3.5	18.4	N/A
		04/30/13	51.2%	0.0%	N/A	43.0%	0.1%	0.3	0.7	NM	NM	NM	NM	0.0	0.0	1.3	19.2	N/A
		07/31/13	73.8%	0.0%	N/A	55.6%	0.1%	1.9	0.3	NM	NM	NM	NM	0.0	0.0	1.6	18.9	N/A
		10/28/13	54.7%	0.0%	N/A	49.0%	0.3%	0.7	0.6	NM	NM	NM	NM	0.0	0.0	1.3	20.1	N/A
	38 ft	02/14/11	NS	NS	NS	NS	NS	NS	NS	NS	NS	NS	NS	NS	NS	NS	NS	NS
		04/06/11	NS	NS	NS	NS	NS	NS	NS	NS	NS	NS	NS	NS	NS	NS	NS	NS
		08/07/11	NS	NS	NS	NS	NS	NS	NS	NS	NS	NS	NS	NS	NS	NS	NS	NS
		11/14/11	NS	NS	NS	NS	NS	NS	NS	NS	NS	NS	NS	NS	NS	NS	NS	NS
		01/26/12	NS	NS	NS	NS	NS	NS	NS	NS	NS	NS	NS	NS	NS	NS	NS	NS
		04/23/12	66.5%	0.0%	N/A	56.8%	0.0%	732	289	NM	NM	NM	NM	0.0	0.0	15.9	1.0	N/A
		07/23/12	51.0%	0.0%	N/A	58.5%	0.0%	400	112	NM	NM	NM	NM	0.0	0.0	15.9	0.3	N/A
		10/16/12	67.0%	0.0%	N/A	40.3%	0.0%	38.0	1.0	NM	NM	NM	NM	0.0	0.0	12.9	7.0	N/A
		01/30/13	50.7%	0.0%	N/A	51.9%	0.0%	7.6	0.7	NM	NM	NM	NM	0.0	0.0	8.3	13.6	N/A
		04/30/13	51.8%	0.0%	N/A	47.1%	0.1%	1.1	0.8	NM	NM	NM	NM	0.0	0.0	4.4	17.3	N/A
		07/31/13	80.5%	0.0%	N/A	52.9%	0.1%	1.7	0.4	NM	NM	NM	NM	0.0	0.0	2.6	17.8	N/A
		10/28/13	58.1%	0.0%	N/A	66.7%	0.1%	0.9	0.6	NM	NM	NM	NM	0.0	0.0	2.8	18.9	N/A

Table 3
Soil Vapor Sampling
Tedlar Sampling Data

Reading Location			Shroud	Tedlar Bag 1		Shroud	Tedlar Bag 2										Tedlar Bag 3
Instrument			Dielectric		Landtec	Dielectric		FID	PID	Multi-gas				Landtec				Dielectric
Location	Depth	Date	Helium in Shroud Before	Helium Before	CH4 (%)	Helium in Shroud After	Helium After	FID (ppm)	PID (ppm)	CO (ppm)	H2S (ppm)	LEL (%)	O2 (%)	CH4 (%)	LEL (%)	CO2 (%)	O2 (%)	Direct Port Reading After
VMP-12	5 ft	02/15/11	62.7%	3.3%	80.1%	62.6%	2.5%	2630000	86.7	0.0	0.0	OVR	0.2	86.7	OVR	8.1	0.0	N/A
		04/19/11	52.0%	7.7%	OVR	59.0%	7.9%	69.5	71.8	9.0	11.0	OVR	0.0	OVR	OVR	7.7	0.4	N/A
		08/04/11	57.4%	8.2%	OVR	38.1%	5.1%	OVR	89.8	49.0	8.0	0.0	0.0	OVR	OVR	12.3	1.0	N/A
		11/16/11	78.1%	0.0%	N/A	61.5%	0.0%	20.0	8.9	0.0	0.0	0.0	14.0	0.0	0.0	8.2	16.3	N/A
		01/24/12	53.6%	0.6%	N/A	50.0%	1.8%	17.0	46.9	0.0	0.0	0.0	19.2	0.1	2.0	3.6	19.2	N/A
		04/19/12	54.2%	0.0%	N/A	52.8%	0.1%	3.0	3.2	NM	NM	NM	NM	0.0	0.0	5.1	12.8	N/A
		07/26/12	55.6%	0.0%	0.0%	79.6%	2.1%	5.7	0.4	NM	NM	NM	NM	0.0	0.0	0.1	20.1	N/A
		10/24/12	56.1%	0.0%	N/A	39.0%	0.1%	2.0	0.7	NM	NM	NM	NM	0.0	0.0	0.1	20.4	N/A
		02/18/13[9]	54.9%	0.3%	0.0%	42.2%	0.5%	2.6	0.2	NM	NM	NM	NM	0.0	0.0	0.1	20.8	N/A
		05/10/13	57.7%	0.0%	N/A	57.6%	0.2%	1.3	0.3	NM	NM	NM	NM	0.0	0.0	0.2	18.8	N/A
		08/12/13	52.3%	0.0%	N/A	51.9%	0.2%	1.5	0.4	NM	NM	NM	NM	0.0	0.0	0.5	20.4	N/A
		11/14/13	69.6%	0.0%	N/A	50.6%	0.2%	1.3	0.5	NM	NM	NM	NM	0.0	0.0	0.3	20.4	N/A
	11.5 ft	02/15/11	51.0%	5.1%	OVR	56.3%	5.4%	OVR	122	168	21.0	OVR	0.3	OVR	OVR	9.6	0.0	N/A
		04/19/11	51.0%	8.7%	OVR	58.3%	9.4%	80.8	78.0	50.0	19.0	OVR	0.0	OVR	OVR	9.5	0.2	N/A
		08/04/11	51.2%	5.2%	OVR	27.7%	8.0%	OVR	194	62.0	19.0	OVR	0.0	OVR	OVR	11.5	1.0	N/A
		11/16/11	71.5%	0.0%	N/A	56.5%	0.2%	27100	36.2	0.0	0.0	51.0	1.1	3.0	61.0	11.0	6.4	N/A
		01/24/12	53.1%	0.0%	N/A	46.5%	1.0%	79000	283	0.0	0.0	91.0	2.1	12.4	OVR	10.7	1.4	N/A
		04/19/12	70.1%	0.0%	N/A	50.8%	0.9%	46500	13.8	NM	NM	NM	NM	5.4	OVR	8.1	6.3	N/A
		7/26/2012[11]	58.3%	1.1%	N/A	50.2%	2.0%	NM	NM	NM	NM	NM	NM	0.0	0.0	0.3	20.3	N/A
		08/20/12	54.6%	0.0%	N/A	41.9%	0.2%	4.8	1.1	NM	NM	NM	NM	0.0	0.0	0.1	20.8	N/A
		10/26/12[9]	54.5%	0.0%	N/A	48.1%	0.1%	2.0	0.3	NM	NM	NM	NM	0.0	0.0	0.2	20.2	N/A
		02/18/13[9]	54.7%	0.0%	0.0%	58.5%	0.8%	5.0	0.3	NM	NM	NM	NM	0.0	0.0	0.3	20.0	N/A
		05/10/13	54.2%	0.0%	N/A	51.5%	0.0%	1710	0.9	NM	NM	NM	NM	0.2	3	3.6	11.7	N/A
		08/12/13	62.7%	0.0%	N/A	59.7%	0.7%	1.6	0.4	NM	NM	NM	NM	0.0	0.0	0.5	19.8	N/A
		11/14/13	79.1%	0.0%	N/A	55.2%	0.1%	1.4	0.6	NM	NM	NM	NM	0.0	0.0	0.3	20.4	N/A
	25 ft	02/15/11	54.6%	3.9%	OVR	72.1%	4.8%	OVR	242	248	9.0	OVR	0.0	OVR	OVR	13.6	0.0	N/A
		04/19/11	53.0%	8.8%	OVR	75.0%	9.3%	76.0	133	90.0	9.0	OVR	0.0	OVR	OVR	12.3	0.8	N/A
		08/04/11	92.6%	11.6%	OVR	31.3%	8.1%	OVR	245	4.0	11.0	OVR	0.0	OVR	OVR	11.8	0.9	N/A
		11/16/11	82.5%	11.2%	OVR	57.8%	0.4%	OVR	140	104	0.0	OVR	0.0	OVR	OVR	12.7	0.6	N/A
		01/24/12	57.0%	8.1%	OVR	47.9%	7.6%	848000	1525	0.0	0.0	OVR	3.7	OVR	OVR	12.7	0.3	N/A
		04/19/12	54.9%	5.1%	N/A	53.7%	9.0%	900000	48.5	NM	NM	NM	NM	OVR	OVR	10.2	0.8	N/A
		07/26/12	50.5%	0.6%	28.4%	53.2%	0.5%	46700	100	NM	NM	NM	NM	19.7	OVR	9.8	5.4	N/A
		10/25/12[12]	56.6%	0.0%	N/A	60.5%	0.0%	8350	130	NM	NM	NM	NM	3.5	70.0	13.3	1.3	N/A
		02/15/13	62.2%	2.3%	33.0%	42.0%	2.3%	164000	29.0	NM	NM	NM	NM	40.0	OVR	12.2	2.8	N/A
		05/10/13	53.1%	6.2%	95.0%	40.4%	5.7%	474000	52.1	NM	NM	NM	NM	99.9	OVR	11.6	2.0	N/A
		08/12/13	55.4%	3.4%	62.4%	61.0%	5.4%	388000	29.9	NM	NM	NM	NM	83.2	OVR	14.0	1.8	N/A
		11/14/13	67.6%	0.0%	N/A	55.8%	0.0%	7040	13.0	NM	NM	NM	NM	0.6	12.0	7.2	8.0	N/A

Table 3
Soil Vapor Sampling
Tedlar Sampling Data

Reading Location			Shroud	Tedlar Bag 1		Shroud	Tedlar Bag 2										Tedlar Bag 3
Instrument			Dielectric		Landtec	Dielectric		FID	PID	Multi-gas				Landtec				Dielectric
Location	Depth	Date	Helium in Shroud Before	Helium Before	CH4 (%)	Helium in Shroud After	Helium After	FID (ppm)	PID (ppm)	CO (ppm)	H2S (ppm)	LEL (%)	O2 (%)	CH4 (%)	LEL (%)	CO2 (%)	O2 (%)	Direct Port Reading After
VMP-12	39 ft	02/15/11	NS	NS	NS	NS	NS	NS	NS	NS	NS	NS	NS	NS	NS	NS	NS	NS
		04/19/11	51.0%	12.0%	OVR	53.0%	11.2%	96.7	131	85.0	17.0	OVR	0.0	OVR	OVR	13.0	0.7	N/A
		08/04/11	NS	NS	NS	NS	NS	NS	NS	NS	NS	NS	NS	NS	NS	NS	NS	NS
		11/16/11	NS	NS	NS	NS	NS	NS	NS	NS	NS	NS	NS	NS	NS	NS	NS	NS
		01/24/12	50.5%	15.5%	OVR	36.1%	9.4%	OVR	1416	0.0	6.0	OVR	1.2	OVR	OVR	13.2	0.0	N/A
		04/19/12	65.5%	5.2%	N/A	60.9%	9.2%	OVR	62.0	NM	NM	NM	NM	OVR	OVR	11.5	0.7	N/A
		07/26/12	60.7%	4.2%	OVR	59.2%	5.3%	375000	1850	NM	NM	NM	NM	OVR	OVR	11.9	1.2	N/A
		10/24/12	52.7%	2.7%	OVR	42.4%	2.9%	179000	71.4	NM	NM	NM	NM	83.6	OVR	12.4	2.3	N/A
		02/15/13	54.0%	4.5%	OVR	40.0%	4.4%	488000	91.2	NM	NM	NM	NM	OVR	OVR	14.1	2.1	N/A
		05/10/13	51.9%	5.2%	OVR	51.1%	8.0%	1000000	63.2	NM	NM	NM	NM	OVR	OVR	13.9	1.4	N/A
		08/12/13	61.5%	9.1%	OVR	55.5%	6.5%	1000000	66.5	NM	NM	NM	NM	OVR	OVR	15.4	1.3	N/A
		11/14/13	62.7%	6.4%	OVR	53.5%	5.3%	424000	73.0	NM	NM	NM	NM	OVR	OVR	16.5	11.0	N/A
VMP-13	5 ft	02/18/11	50.9%	0.0%	N/A	50.9%	0.0%	0.0	1.0	0.0	0.0	0.0	14.8	0.0	0.0	3.3	15.8	N/A
		04/05/11	70.2%	0.0%	N/A	82.6%	0.0%	50.9	5.9	0.0	0.0	0.0	15.3	0.0	0.0	3.7	17.4	N/A
		08/09/11	57.9%	0.0%	N/A	44.0%	0.0%		7.0	2.0	0.0	0.0	4.0	0.0	1.0	11.2	4.7	N/A
		11/14/11	54.5%	0.0%	N/A	60.3%	0.0%		0.6	0.0	0.0	0.0	8.0	0.0	0.0	6.3	11.6	N/A
		01/27/12	53.8%	0.0%	N/A	57.7%	0.0%	0.0	0.8	0.0	0.0	0.0	12.3	0.0	0.0	5.6	13.0	N/A
		04/20/12	79.8%	0.0%	0.0%	51.2%	0.0%	0.0	0.2	NM	NM	NM	NM	0.0	0.0	3.7	17.4	N/A
		07/19/12	54.2%	0.0%	N/A	51.4%	0.0%	2.7	1.1	NM	NM	NM	NM	0.0	0.0	4.2	16.3	N/A
		10/09/12	60.7%	0.0%	N/A	45.5%	0.0%	2.0	1.0	NM	NM	NM	NM	0.0	0.0	2.9	19.2	N/A
		01/29/13	53.1%	0.0%	N/A	55.0%	0.1%	1.1	0.4	NM	NM	NM	NM	0.0	0.0	0.2	20.7	N/A
		05/01/13	51.3%	0.0%	N/A	54.1%	0.8%	3.1	0.6	NM	NM	NM	NM	0.0	0.0	0.2	20.5	N/A
		07/31/13	64.7%	0.0%	N/A	48.3%	1.6%	2.2	0.2	NM	NM	NM	NM	0.0	0.0	0.7	19.5	N/A
		11/15/13[9]	55.8%	0.0%	N/A	54.7%	1.3%	1.7	0.7	NM	NM	NM	NM	0.0	0.0	0.2	20.0	N/A
	10.5 ft	02/18/11	50.4%	0.0%	N/A	47.9%	0.0%	2550	192	0.0	0.0	16.0	1.7	0.1	16.0	6.8	10.6	N/A
		04/05/11	50.2%	0.0%	N/A	72.8%	0.0%	30.5	4.4	1.0	0.0	0.0	10.6	0.0	0.0	3.3	12.1	N/A
		08/09/11	58.5%	0.0%	N/A	49.9%	0.0%		46.0	31.0	0.0	11.0	0.5	0.7	15.0	12.4	1.3	N/A
		11/14/11	56.4%	0.0%	N/A	60.5%	0.0%		0.5	0.0	0.0	0.0	4.9	0.0	0.0	7.6	9.3	N/A
		01/27/12	63.5%	0.0%	N/A	60.1%	0.0%	0.0	0.5	0.0	0.0	0.0	9.8	0.0	0.0	7.1	10.1	N/A
		04/20/12	71.2%	0.0%	0.0%	72.3%	0.0%	0.0	0.4	NM	NM	NM	NM	0.0	0.0	4.7	14.7	N/A
		07/19/12	53.4%	0.0%	N/A	46.1%	0.0%	3.1	1.5	NM	NM	NM	NM	0.0	0.0	6.0	12.7	N/A
		10/09/12	58.9%	0.0%	N/A	40.8%	0.0%	1.0	1.7	NM	NM	NM	NM	0.0	0.0	4.2	17.2	N/A
		01/30/13	62.6%	0.0%	N/A	52.6%	0.0%	0.9	0.3	NM	NM	NM	NM	0.0	0.0	0.8	20.7	N/A
		05/01/13	52.8%	0.2%	N/A	51.0%	1.0%	0.5	0.4	NM	NM	NM	NM	0.0	0.0	0.3	20.0	N/A
		07/31/13	60.7%	2.0%	N/A	50.8%	1.0%	1.9	0.3	NM	NM	NM	NM	0.0	0.0	0.8	19.6	N/A
		11/15/13[9]	56.3%	0.2%	N/A	54.7%	0.6%	2.9	0.8	NM	NM	NM	NM	0.0	0.0	0.4	19.7	N/A

Table 3
Soil Vapor Sampling
Tedlar Sampling Data

Reading Location			Shroud	Tedlar Bag 1		Shroud	Tedlar Bag 2										Tedlar Bag 3
Instrument			Dielectric		Landtec	Dielectric		FID	PID	Multi-gas				Landtec				Dielectric
Location	Depth	Date	Helium in Shroud Before	Helium Before	CH4 (%)	Helium in Shroud After	Helium After	FID (ppm)	PID (ppm)	CO (ppm)	H2S (ppm)	LEL (%)	O2 (%)	CH4 (%)	LEL (%)	CO2 (%)	O2 (%)	Direct Port Reading After
VMP-13	21.5 ft	02/18/11	55.4%	0.0%	N/A	53.1%	0.0%	3050	372	0.0	0.0	21.0	1.4	1.8	37.0	12.7	0.6	N/A
		04/05/11	50.2%	0.0%	N/A	50.2%	0.0%	18220	OVR	0.0	0.0	17.0	4.4	0.0	34.0	0.1	10.4	N/A
		08/09/11	54.2%	0.0%	N/A	48.0%	0.0%		202	11.0	0.0	40.0	0.3	2.4	48.0	11.7	0.9	N/A
		11/14/11	56.8%	0.0%	N/A	64.7%	0.0%		294	0.0	0.0	20.0	0.0	1.2	24.0	11.8	0.8	N/A
		01/27/12	52.0%	0.0%	N/A	48.2%	0.0%	6600	218	0.0	0.0	14.0	0.5	0.6	12.0	12.5	0.3	N/A
		04/20/12	67.0%	0.0%	0.0%	68.0%	0.0%	1110	6.5	NM	NM	NM	NM	0.0	0.0	12.8	0.4	N/A
		07/19/12	47.6%	0.0%	N/A	53.2%	0.0%	69.0	3.0	NM	NM	NM	NM	0.0	0.0	13.8	1.3	N/A
		10/09/12	59.2%	0.0%	N/A	43.7%	0.0%	47.0	6.4	NM	NM	NM	NM	0.0	0.0	14.6	1.4	N/A
		01/30/13	52.6%	0.0%	N/A	51.9%	0.0%	1.0	0.3	NM	NM	NM	NM	0.0	0.0	1.8	20.2	N/A
		05/01/13	52.0%	0.0%	N/A	51.4%	0.3%	0.6	0.5	NM	NM	NM	NM	0.0	0.0	0.4	20.3	N/A
		07/31/13	57.2%	0.0%	N/A	54.4%	0.0%	1.0	0.3	NM	NM	NM	NM	0.0	0.0	0.5	20.3	N/A
		10/28/13	56.4%	0.0%	N/A	54.0%	0.7%	0.8	0.8	NM	NM	NM	NM	0.0	0.0	0.5	20.9	N/A
	29.5 ft	02/18/11	52.1%	0.0%	N/A	49.2%	0.0%	8300	OVR	64.0	2.0	8.0	1.0	1.5	25.0	3.5	16.3	N/A
		04/05/11	63.9%	0.0%	N/A	47.9%	0.0%	50220	OVR	1.0	0.0	22.0	3.4	0.0	55.0	0.0	19.8	N/A
		08/09/11	NS	NS	NS	NS	NS	NS	NS	NS	NS	NS	NS	NS	NS	NS	NS	NS
		11/14/11	NS	NS	NS	NS	NS	NS	NS	NS	NS	NS	NS	NS	NS	NS	NS	NS
		01/30/12	51.7%	0.0%	N/A	91.8%	0.0%	12700	5964	4.0	3.0	0.0	0.4	1.1	23.0	12.6	0.6	N/A
		04/20/12	70.8%	0.0%	0.3%	61.8%	0.0%	8700	1450	NM	NM	NM	NM	0.3	7.0	12.1	1.2	N/A
		07/19/12	56.3%	0.0%	N/A	50.9%	0.0%	13100	1850	NM	NM	NM	NM	0.3	7.0	13.5	1.3	N/A
		10/09/12	72.8%	0.0%	N/A	41.7%	0.0%	4400	780	NM	NM	NM	NM	0.5	9.0	15.0	1.3	N/A
		01/30/13	53.2%	0.0%	N/A	52.6%	0.0%	540	245	NM	NM	NM	NM	0.0	0.0	5.1	15.9	N/A
		05/01/13	51.3%	0.0%	N/A	51.1%	0.2%	38.3	17.2	NM	NM	NM	NM	0.0	0.0	2.3	17.5	N/A
		07/31/13	61.1%	0.0%	N/A	55.5%	0.3%	1.4	0.5	NM	NM	NM	NM	0.0	0.0	0.4	20.0	N/A
		10/28/13	94.0%	2.1%	N/A	52.0%	3.8%	0.3	0.7	NM	NM	NM	NM	0.0	0.0	0.5	19.9	N/A
VMP-14	5 ft	02/17/11	54.1%	0.0%	0.0%	68.1%	0.0%	155	1.0	3.0	0.0	3.0	2.9	0.2	3.0	2.4	2.6	N/A
		04/05/11	59.6%	0.0%	N/A	54.9%	0.2%	0.0	0.5	0.0	0.0	0.0	19.2	0.0	0.0	2.7	19.0	N/A
		08/08/11	59.0%	1.0%	N/A	61.5%	1.0%	49000	38.0	17	0.0	5.0	0.3	6.8	OVR	18.2	0.1	N/A
		11/14/11	61.1%	0.0%	N/A	62.7%	0.0%		0.9	0.0	0.0	0.0	12.7	0.0	0.0	8.2	15.1	N/A
		01/26/12	50.6%	NS	NS	NS	NS	NS	NS	NS	NS	NS	NS	NS	NS	NS	NS	NS
		04/20/12	52.0%	0.0%	N/A	66.6%	0.0%	0.0	0.2	NM	NM	NM	NM	0.0	0.0	3.3	19.8	N/A
		07/23/12	52.0%	0.0%	N/A	70.2%	0.0%	2.1	2.0	N/A	N/A	N/A	N/A	0.0	0.0	9.0	9.1	N/A
		10/10/12	56.0%	0.0%	N/A	40.5%	0.8%	0.0	0.9	NM	NM	NM	NM	0.0	0.0	1.3	21.7	N/A
		01/31/13	50.8%	0.0%	N/A	46.0%	0.6%	1.8	0.3	NM	NM	NM	NM	0.0	0.0	0.1	21.3	N/A
		05/01/13	52.1%	0.0%	N/A	57.9%	2.6%	1.3	0.7	NM	NM	NM	NM	0.0	0.0	0.0	20.4	N/A
		08/13/13[10]	NS	NS	NS	NS	NS	NS	NS	NS	NS	NS	NS	NS	NS	NS	NS	NS
		11/11/13	56.1%	0.0%	N/A	55.9%	0.4%	0.3	0.5	NM	NM	NM	NM	0.0	0.0	0.3	20.1	N/A

Table 3
Soil Vapor Sampling
Tedlar Sampling Data

Reading Location			Shroud	Tedlar Bag 1		Shroud	Tedlar Bag 2										Tedlar Bag 3
Instrument			Dielectric		Landtec	Dielectric		FID	PID	Multi-gas				Landtec				Dielectric
Location	Depth	Date	Helium in Shroud Before	Helium Before	CH4 (%)	Helium in Shroud After	Helium After	FID (ppm)	PID (ppm)	CO (ppm)	H2S (ppm)	LEL (%)	O2 (%)	CH4 (%)	LEL (%)	CO2 (%)	O2 (%)	Direct Port Reading After
VMP-14	11.5 ft	02/17/11	55.0%	0.0%	0.0%	80.0%	0.0%	86.2	95.8	4.0	0.0	4.0	3.6	0.5	10.0	3.8	3.7	N/A
		04/05/11	90.0%	0.0%	N/A	49.8%	0.0%	766	119	0.0	0.0	0.0	8.6	0.3	6.0	12.0	8.6	N/A
		08/08/11	57.0%	6.6%	OVR	59.0%	6.7%	253000	104	163	36.0	100	0.3	OVR	OVR	16.3	0.3	N/A
		11/15/11	75.8%	1.0%	OVR	60.1%	0.6%	42000	103	15.0	0.0	66.0	0.0	9.2	OVR	14.2	2.2	N/A
		01/26/12	68.4%	1.0%	N/A	55.1%	NS	NS	NS	NS	NS	NS	NS	NS	NS	NS	NS	NS
		04/23/12	55.0%	0.0%	N/A	59.3%	0.0%	0.0	0.6	NM	NM	NM	NM	0.0	0.0	4.9	9.6	N/A
		07/25/12	59.3%	0.0%	N/A	65.9%	0.0%	22900	18.3	N/A	N/A	N/A	N/A	4.8	96.0	16.2	0.6	N/A
		10/10/12	67.8%	0.0%	N/A	53.5%	0.0%	1.0	0.7	NM	NM	NM	NM	0.0	0.0	8.2	19.1	N/A
		01/31/13	49.4%	0.0%	N/A	42.5%	0.1%	0.9	0.2	NM	NM	NM	NM	0.0	0.0	0.5	21.0	N/A
		05/01/13	53.1%	0.0%	N/A	50.3%	0.2%	0.6	0.5	NM	NM	NM	NM	0.0	0.0	0.3	20.4	N/A
		08/01/13	59.3%	0.0%	N/A	54.7%	1.6%	1.7	0.9	NM	NM	NM	NM	0.0	0.0	0.5	20.0	N/A
		11/11/13	56.6%	0.0%	N/A	50.4%	0.3%	0.5	0.5	NM	NM	NM	NM	0.0	0.0	0.3	20.3	N/A
	20 ft	02/18/11	53.0%	2.8%	OVR	53.1%	2.6%	58370	1282	305	4.0	OVR	1.6	OVR	OVR	16.8	0.4	N/A
		04/05/11	60.1%	1.2%	OVR	53.6%	2.2%	233000	857	71.0	2.0	OVR	0.3	OVR	OVR	16.5	0.3	N/A
		08/08/11	58.2%	8.2%	N/A	53.2%	6.6%	810000	351	402	3.0	100	0.3	OVR	OVR	15.4	0.2	N/A
		11/15/11	85.2%	4.5%	OVR	61.1%	3.8%	425000	297	240	0.0	OVR	0.0	OVR	OVR	17.1	1.3	N/A
		01/26/12	50.5%	3.2%	N/A	87.7%	3.2%	220000	1004	303	4.0	OVR	0.3	OVR	OVR	17.9	0.4	N/A
		04/20/12	56.6%	1.1%	84.2%	63.3%	1.3%	136000	1049	NM	NM	NM	NM	84.8	OVR	15.0	0.7	N/A
		07/25/12	63.7%	0.7%	83.8%	50.3%	1.0%	120000	365	N/A	N/A	N/A	N/A	83.5	OVR	15.8	0.8	N/A
		10/16/12	60.4%	1.2%	N/A	35.4%	0.8%	110000	775	NM	NM	NM	NM	75.4	OVR	18.0	1.0	N/A
		01/31/13	50.4%	0.0%	N/A	40.6%	0.0%	72200	1280	NM	NM	NM	NM	35.3	OVR	13.4	3.4	N/A
		05/01/13	51.9%	0.9%	7.1%	52.1%	0.7%	26900	180	NM	NM	NM	NM	7.5	OVR	5.9	10.9	N/A
		08/01/13	73.1%	0.0%	N/A	59.8%	0.7%	1230	199	NM	NM	NM	NM	0.2	5.0	3.5	15.5	N/A
		11/11/13	54.8%	0.0%	N/A	56.0%	0.0%	340	66.9	NM	NM	NM	NM	0.2	4.0	9.5	5.8	N/A
	29 ft	02/18/11	54.0%	6.8%	86.0%	66.4%	2.5%	85560	1502	624	8.0	OVR	0.4	OVR	OVR	16.5	0.3	N/A
		04/05/11	58.1%	2.1%	OVR	48.8%	2.4%	276000	1420	100	5.0	OVR	0.2	OVR	OVR	15.7	0.3	N/A
		08/08/11	NS	NS	NS	NS	NS	NS	NS	NS	NS	NS	NS	NS	NS	NS	NS	NS
		11/15/11	NS	NS	NS	NS	NS	NS	NS	NS	NS	NS	NS	NS	NS	NS	NS	NS
		01/26/12	55.2%	3.1%	N/A	42.3%	2.5%	233000	935	391	3.0	OVR	0.3	OVR	OVR	17.4	0.5	N/A
		04/20/12	56.4%	1.0%	>>>	55.7%	1.1%	170000	1482	NM	NM	NM	NM	OVR	OVR	14.8	0.8	N/A
		07/25/12	58.0%	0.9%	83.5%	50.1%	0.8%	141000	500	N/A	N/A	N/A	N/A	83.8	OVR	15.2	0.9	N/A
		10/16/12	53.3%	1.0%	N/A	47.7%	1.1%	103000	935	NM	NM	NM	NM	82.0	OVR	16.8	1.1	N/A
		01/31/13	53.0%	0.0%	N/A	43.8%	0.0%	126000	1400	NM	NM	NM	NM	95.8	OVR	16.6	0.4	N/A
		05/02/13	51.0%	0.0%	N/A	52.0%	1.1%	320000	790	NM	NM	NM	NM	OVR	OVR	11.6	1.2	N/A
		08/01/13	76.4%	0.0%	N/A	63.1%	1.0%	38600	3880	NM	NM	NM	NM	32.4	OVR	9.6	2.8	N/A
		11/11/13	52.1%	0.0%	N/A	56.0%	0.0%	5600	810	NM	NM	NM	NM	7.1	>>>	13.6	2.1	N/A

Table 3
Soil Vapor Sampling
Tedlar Sampling Data

Reading Location			Shroud	Tedlar Bag 1		Shroud	Tedlar Bag 2											Tedlar Bag 3
Instrument			Dielectric		Landtec	Dielectric		FID	PID	Multi-gas				Landtec				Dielectric
Location	Depth	Date	Helium in Shroud Before	Helium Before	CH4 (%)	Helium in Shroud After	Helium After	FID (ppm)	PID (ppm)	CO (ppm)	H2S (ppm)	LEL (%)	O2 (%)	CH4 (%)	LEL (%)	CO2 (%)	O2 (%)	Direct Port Reading After
VMP-15	5 ft	02/16/11	55.1%	0.0%	0.3%	63.7%	0.0%	214	50.2	2.0	0.0	4.0	3.6	0.5	9.0	11.0	3.9	N/A
		04/20/11	55.0%	0.0%	N/A	61.0%	0.0%	662	35.8	0.0	0.0	5.0	1.9	0.2	5.0	15.4	2.9	N/A
		08/08/11	64.0%	0.0%	N/A	63.9%	0.0%	0.0	2.4	3.0	0.0	0.0	1.4	0.0	0.0	18.1	1.2	N/A
		11/15/11	82.0%	0.0%	N/A	55.4%	0.0%	0.0	1.6	0.0	0.0	0.0	2.6	0.0	0.0	11.4	7.3	N/A
		02/01/12	55.0%	0.0%	N/A	70.9%	0.0%	0.0	1.4	0.0	0.0	0.0	9.9	0.0	0.0	9.7	10.2	N/A
		04/24/12	53.7%	0.0%	N/A	73.7%	0.0%	301	6.3	NM	NM	NM	NM	0.0	0.0	11.4	4.2	N/A
		07/25/12	50.7%	0.0%	N/A	45.0%	0.0%	1.8	1.5	NM	NM	NM	NM	0.0	0.0	11.9	10.0	N/A
		10/25/12	55.4%	0.0%	N/A	54.0%	0.0%	1.0	0.6	NM	NM	NM	NM	0.0	0.0	8.3	12.5	N/A
		02/05/13	66.1%	0.0%	N/A	40.2%	0.0%	1.0	0.2	NM	NM	NM	NM	0.0	0.0	6.4	11.0	N/A
		05/09/13	76.3%	0.0%	N/A	75.4%	0.0%	15.2	0.7	NM	NM	NM	NM	0.0	0.0	4.0	8.8	N/A
		08/08/13	54.3%	0.0%	N/A	53.4%	0.0%	1.2	0.3	NM	NM	NM	NM	0.0	0.0	12.7	3.3	N/A
		11/11/13	73.5%	0.0%	N/A	70.1%	0.1%	0.5	0.4	NM	NM	NM	NM	0.0	0.0	9.3	6.6	N/A
	21.5 ft	02/16/11	52.5%	0.7%	13.0%	47.9%	0.6%	14310	89.0	3.0	66.0	72.0	2.1	15.3	OVR	18.7	0.5	N/A
		04/20/11	52.3%	1.0%	19.5%	50.3%	1.5%	1320000	96.6	0.0	2.0	OVR	0.0	24.8	OVR	19.1	0.0	N/A
		08/08/11	52.5%	5.0%	N/A	50.8%	4.8%	280000	43.5	24.0	94.0	100	0.2	31.0	OVR	17.4	0.2	N/A
		11/15/11	56.2%	0.4%	6.5%	72.7%	0.6%	41500	106	3.0	0.0	15.0	0.0	6.9	OVR	16.5	0.7	N/A
		02/01/12	60.2%	0.0%	N/A	63.9%	0.1%	31200	144	0.0	0.0	44.0	2.0	6.3	OVR	18.1	0.5	N/A
		04/24/12	57.2%	0.0%	N/A	85.5%	0.0%	19500	57.5	NM	NM	NM	NM	1.8	36.0	17.1	0.6	N/A
		07/25/12	50.1%	0.0%	N/A	49.2%	0.0%	15900	50.0	NM	NM	NM	NM	2.5	53.0	15.7	1.8	N/A
		10/25/12	65.8%	0.0%	N/A	43.8%	0.0%	14700	41.3	NM	NM	NM	NM	1.9	37	3.2	5.9	N/A
		02/07/13	55.2%	0.0%	N/A	55.0%	0.5%	570	2.5	NM	NM	NM	NM	0.1	2.0	14.7	4.8	N/A
		05/15/13	57.7%	0.3%	7.4%	47.4%	0.7%	40600	38.2	NM	NM	NM	NM	9.3	OVR	10.3	1.6	N/A
		08/08/13	59.0%	1.1%	N/A	70.7%	0.8%	64800	25.6	NM	NM	NM	NM	7.5	OVR	9.8	1.5	N/A
		11/11/13	58.1%	0.0%	N/A	52.1%	0.1%	2.7	0.6	NM	NM	NM	NM	0.0	0.0	14.0	1.0	N/A
	25.5 ft	02/16/11	52.7%	4.1%	3.5%	55.7%	4.8%	1850	89.6	2.0	27.0	41.0	7.0	1.9	40.0	8.6	6.2	N/A
		04/20/11	52.0%	8.3%	2.0%	50.0%	5.9%	10000	17.6	0.0	0.0	10.0	10.7	3.0	21.0	5.2	9.9	N/A
		08/08/11	57.3%	4.3%	N/A	57.5%	8.6%	67.2	11.9	3.0	0.0	0.0	5.0	0.0	0.0	13.9	4.8	N/A
		11/15/11	59.2%	3.2%	0.6%	51.5%	5.8%		80.7	0.0	0.0	13.0	6.5	0.6	13.0	7.1	10.6	N/A
		02/01/12	62.5%	NS	N/A	NS	NS	NS	NS	NS	NS	NS	NS	NS	NS	NS	NS	NS
		04/24/12 [10]	NS	NS	NS	NS	NS	NS	NS	NS	NS	NS	NS	NS	NS	NS	NS	NS
		07/31/12	55.9%	0.0%	0.2%	50.5%	0.0%	2450	25.5	NM	NM	NM	NM	0.2	4.0	3.2	18.8	N/A
		10/25/12	62.3%	0.4%	0.3%	42.1%	1.2%	2030	22.0	NM	NM	NM	NM	0.4	7.0	5.2	13.5	N/A
		02/12/13	49.6%	0.0%	N/A	88.5%	0.0%	7000	55.0	NM	NM	NM	NM	1.5	30.0	13.2	4.6	N/A
		05/09/13	61.1%	0.3%	OVR	58.5%	0.4%	46400	44.8	NM	NM	NM	NM	11.6	OVR	13.6	1.8	N/A
		08/08/13	64.7%	0.1%	N/A	62.6%	0.2%	5330	19.8	NM	NM	NM	NM	0.4	8.0	8.2	8.6	N/A
		11/11/13	55.7%	0.0%	N/A	59.4%	0.4%	148	3.4	NM	NM	NM	NM	0.0	0.0	7.7	8.9	N/A

Table 3
Soil Vapor Sampling
Tedlar Sampling Data

Reading Location			Shroud	Tedlar Bag 1		Shroud	Tedlar Bag 2											Tedlar Bag 3
Instrument			Dielectric		Landtec	Dielectric		FID	PID	Multi-gas				Landtec				Dielectric
Location	Depth	Date	Helium in Shroud Before	Helium Before	CH4 (%)	Helium in Shroud After	Helium After	FID (ppm)	PID (ppm)	CO (ppm)	H2S (ppm)	LEL (%)	O2 (%)	CH4 (%)	LEL (%)	CO2 (%)	O2 (%)	Direct Port Reading After
VMP-15	29 ft	02/16/11	NS	NS	NS	NS	NS	NS	NS	NS	NS	NS	NS	NS	NS	NS	NS	NS
		04/20/11	NS	NS	NS	NS	NS	NS	NS	NS	NS	NS	NS	NS	NS	NS	NS	NS
		08/08/11	NS	NS	NS	NS	NS	NS	NS	NS	NS	NS	NS	NS	NS	NS	NS	NS
		11/15/11	NS	NS	NS	NS	NS	NS	NS	NS	NS	NS	NS	NS	NS	NS	NS	NS
		02/01/12	NS	NS	NS	NS	NS	NS	NS	NS	NS	NS	NS	NS	NS	NS	NS	NS
		04/24/12 [13]	52.1%	5.1%	0.3%	NS	NS	NS	NS	NS	NS	NS	NS	NS	NS	NS	NS	NS
		07/31/12	54.6%	0.0%	0.2%	50.1%	0.1%	2300	29.5	NM	NM	NM	NM	0.2	5.0	3.5	18.5	N/A
		10/25/12	52.1%	0.1%	0.4%	48.5%	1.6%	1340	23.0	NM	NM	NM	NM	0.3	6.0	4.1	14.1	N/A
		02/12/13	51.2%	0.5%	N/A	54.5%	0.7%	653	9.0	NM	NM	NM	NM	0.1	2.0	4.1	15.2	N/A
		05/09/13	58.7%	2.4%	0.2%	53.9%	1.5%	236	4.5	NM	NM	NM	NM	0.0	0.0	4.1	6.9	N/A
		08/08/13	63.8%	0.1%	N/A	56.4%	0.1%	518	2.8	NM	NM	NM	NM	0.0	0.0	8.3	9.1	N/A
		11/11/13	58.7%	0.1%	N/A	60.1%	0.7%	73.1	1.5	NM	NM	NM	NM	0.0	0.0	6.6	10.3	N/A
VMP-16	5 ft	02/15/11	52.6%	5.4%	OVR	75.3%	5.5%	OVR	119	31.0	2.0	OVR	2.1	OVR	OVR	14.3	0.0	N/A
		04/22/11	52.4%	11.8%	OVR	54.0%	12.6%	OVR	76.7	27.0	3.0	OVR	0.0	OVR	OVR	17.3	0.4	N/A
		08/05/11	52.3%	2.3%	3.0%	57.3%	4.9%	OVR	221	6.0	0.0	26.0	0.0	20.7	OVR	12.7	1.9	N/A
		11/16/11	NS	NS	NS	NS	NS	NS	NS	NS	NS	NS	NS	NS	NS	NS	NS	NS
		02/01/12	NS	NS	NS	NS	NS	NS	NS	NS	NS	NS	NS	NS	NS	NS	NS	NS
		04/25/12	54.1%	0.2%	OVR	51.0%	4.3%	375000	81.5	NM	NM	NM	NM	OVR	OVR	14.0	2.0	N/A
		07/30/12	57.6%	0.0%	N/A	53.2%	0.0%	46000	141	NM	NM	NM	NM	OVR	OVR	20.3	0.1	N/A
		10/25/12	52.8%	0.0%	20.4%	50.4%	0.0%	20100	279	NM	NM	NM	NM	22.2	OVR	15.0	1.5	N/A
		02/14/13	56.4%	0.0%	N/A	73.5%	1.5%	620	77.5	NM	NM	NM	NM	0.3	8.0	5.1	15.6	N/A
		04/23/13	55.7%	0.0%	N/A	61.6%	1.1%	720	280	NM	NM	NM	NM	1.1	22	9.9	11.4	N/A
		08/13/13	82.6%	0.1%	N/A	56.7%	0.8%	3.7	0.4	NM	NM	NM	NM	0.0	0.0	5.3	15.3	N/A
		11/15/13	54.9%	0.0%	N/A	55.5%	0.1%	1.0	1.2	NM	NM	NM	NM	0.0	0.0	4.2	13.7	N/A
	13.5 ft	02/16/11	36.1%	6.1%	OVR	73.4%	5.7%	2530000	92.3	66.0	4.0	OVR	0.3	OVR	OVR	14.3	0.2	N/A
		04/22/11	62.0%	14.0%	OVR	70.0%	11.4%	OVR	80.2	0.0	4.0	OVR	0.0	OVR	OVR	17.0	1.8	N/A
		08/05/11	67.8%	9.6%	1.0%	61.5%	6.6%	70800	32.1	33.0	1.0	25.0	0.0	32.4	OVR	13.9	2.0	N/A
		11/16/11	NS	NS	NS	NS	NS	NS	NS	NS	NS	NS	NS	NS	NS	NS	NS	NS
		02/01/12	NS	NS	NS	NS	NS	NS	NS	NS	NS	NS	NS	NS	NS	NS	NS	NS
		04/25/12	63.1%	8.9%	OVR	50.1%	10.1%	OVR	50.0	NM	NM	NM	NM	OVR	OVR	14.1	1.3	N/A
		07/30/12	64.0%	0.0%	N/A	53.5%	6.4%	666000	53.0	NM	NM	NM	NM	OVR	OVR	16.4	0.6	N/A
		10/25/12	51.7%	4.9%	OVR	48.8%	7.3%	544000	99.0	NM	NM	NM	NM	OVR	OVR	15.5	1.6	N/A
		02/14/13	57.5%	2.7%	N/A	47.5%	2.5%	168000	180	NM	NM	NM	NM	OVR	OVR	13.8	1.4	N/A
		04/23/13	53.6%	5.6%	OVR	58.3%	5.5%	510000	112	NM	NM	NM	NM	OVR	OVR	13.6	1.1	N/A
		08/13/13	75.9%	0.0%	N/A	52.8%	0.6%	45400	350	NM	NM	NM	NM	OVR	OVR	16.8	1.5	N/A
		11/15/13	55.2%	0.0%	N/A	55.9%	0.1%	42700	657	NM	NM	NM	NM	OVR	OVR	14.3	0.9	N/A

Table 3
Soil Vapor Sampling
Tedlar Sampling Data

Reading Location			Shroud	Tedlar Bag 1		Shroud	Tedlar Bag 2											Tedlar Bag 3
Instrument			Dielectric		Landtec	Dielectric		FID	PID	Multi-gas				Landtec				Dielectric
Location	Depth	Date	Helium in Shroud Before	Helium Before	CH4 (%)	Helium in Shroud After	Helium After	FID (ppm)	PID (ppm)	CO (ppm)	H2S (ppm)	LEL (%)	O2 (%)	CH4 (%)	LEL (%)	CO2 (%)	O2 (%)	Direct Port Reading After
VMP-16	19 ft	02/16/11	54.6%	5.1%	OVR	60.0%	4.8%	2640000	87.5	93.0	5.0	OVR	0.3	OVR	OVR	14.6	0.2	N/A
		04/27/11	51.3%	10.6%	OVR	67.3%	27.8%	4390000	111	3.0	0.0	OVR	1.6	OVR	OVR	11.7	1.8	N/A
		08/05/11	57.2%	7.7%	3.6%	41.6%	13.3%	1800	171	6.0	0.0	8.0	0.0	0.3	6.0	4.7	15.7	N/A
		11/16/11	NS	NS	NS	NS	NS	NS	NS	NS	NS	NS	NS	NS	NS	NS	NS	NS
		02/01/12	NS	NS	NS	NS	NS	NS	NS	NS	NS	NS	NS	NS	NS	NS	NS	NS
		04/25/12	65.0%	9.6%	OVR	58.5%	12.6%	OVR	53.4	NM	NM	NM	NM	OVR	OVR	14.3	0.7	N/A
		07/30/12	61.2%	0.0%	N/A	55.0%	3.9%	OVR	50.5	NM	NM	NM	NM	OVR	OVR	15.7	0.3	N/A
		10/25/12	52.3%	7.9%	OVR	68.4%	9.4%	583000	100	NM	NM	NM	NM	OVR	OVR	15.0	1.5	N/A
		02/14/13	42.3%	7.0%	N/A	60.3%	2.6%	605000	77.3	NM	NM	NM	NM	OVR	OVR	13.9	1.4	N/A
		04/23/13	51.1%	4.5%	OVR	55.2%	4.2%	620000	130	NM	NM	NM	NM	OVR	OVR	13.4	2.4	N/A
		08/13/13	75.4%	2.9%	OVR	51.3%	3.8%	196000	135	NM	NM	NM	NM	OVR	OVR	13.9	1.7	N/A
		11/15/13	58.9%	1.9%	N/A	49.8%	2.1%	114000	334	NM	NM	NM	NM	OVR	OVR	16.4	0.5	N/A
	31 ft	02/16/11	NS	NS	NS	NS	NS	NS	NS	NS	NS	NS	NS	NS	NS	NS	NS	NS
		04/22/11	NS	NS	NS	NS	NS	NS	NS	NS	NS	NS	NS	NS	NS	NS	NS	NS
		08/05/11	NS	NS	NS	NS	NS	NS	NS	NS	NS	NS	NS	NS	NS	NS	NS	NS
		11/16/11	NS	NS	NS	NS	NS	NS	NS	NS	NS	NS	NS	NS	NS	NS	NS	NS
		02/01/12	NS	NS	NS	NS	NS	NS	NS	NS	NS	NS	NS	NS	NS	NS	NS	NS
		04/25/12	67.0%	10.5%	OVR	51.5%	11.9%	OVR	58.5	NM	NM	NM	NM	OVR	OVR	14.0	1.0	N/A
		07/30/12	55.4%	11.0%	N/A	50.3%	8.1%	OVR	48.9	NM	NM	NM	NM	OVR	OVR	15.6	0.0	N/A
		10/25/12	51.9%	9.5%	OVR	50.1%	9.5%	933000	83.0	NM	NM	NM	NM	OVR	OVR	15.5	1.6	N/A
		02/18/13[9]	54.0%	9.8%	OVR	48.9%	7.9%	917000	61.3	NM	NM	NM	NM	OVR	OVR	14.7	1.0	N/A
		04/23/13	51.6%	5.7%	OVR	54.2%	5.9%	948000	133	NM	NM	NM	NM	OVR	OVR	13.8	1.2	N/A
		08/13/13	62.7%	4.6%	OVR	54.3%	3.8%	260000	127	NM	NM	NM	NM	OVR	OVR	12.7	2.2	N/A
		11/15/13	56.0%	2.0%	N/A	61.4%	1.7%	104000	278	NM	NM	NM	NM	82.1	OVR	16.2	1.7	N/A
VMP-17	5 ft	02/07/11	51.7%	0.0%	0.0%	49.6%	0.0%	295	0.3	2.0	0.0	0.0	18.2	0.0	0.0	3.0	18.1	N/A
		04/06/11	62.5%	0.0%	0.1%	33.6%	0.0%	3.9	0.7	0.0	0.0	0.0	17.1	0.1	2.0	2.8	17.1	N/A
		08/01/11	52.8%	0.0%	N/A	31.8%	0.0%	0.0	5.0	3.0	0.0	0.0	10.2	0.0	0.0	6.6	13.5	N/A
		11/07/11	60.7%	0.0%	N/A	61.0%	0.0%		0	0.0	0.0	0.0	17.1	0.0	0.0	3.6	17.0	N/A
		01/26/12	53.4%	0.0%	N/A	52.8%	0.0%	2.0	1.1	1.0	0.0	0.0	17.2	0.0	0.0	3.0	17.5	N/A
		04/11/12	55.1%	0.0%	N/A	71.9%	0.1%	2.0	0.4	NM	NM	NM	NM	0.0	0.0	1.3	20.0	N/A
		07/11/12	81.2%	0.0%	0.0%	64.2%	0.0%	2.2	0.8	NM	NM	NM	NM	0.0	0.0	0.5	20.2	N/A
		10/09/12	52.8%	0.0%	N/A	41.4%	0.1%	2.0	1.4	NM	NM	NM	NM	0.0	0.0	0.6	20.4	N/A
		01/31/13	64.5%	0.0%	N/A	61.4%	0.2%	2.8	0.4	NM	NM	NM	NM	0.0	0.0	0.2	21.1	N/A
		05/01/13	63.4%	0.0%	N/A	69.8%	0.3%	1.4	0.5	NM	NM	NM	NM	0.0	0.0	0.4	20.6	N/A
		07/29/13	69.2%	0.0%	N/A	57.7%	0.1%	2.7	0.6	NM	NM	NM	NM	0.0	0.0	0.2	20.4	N/A
		11/08/13	69.5%	0.0%	N/A	56.3%	0.1%	2.8	0.3	NM	NM	NM	NM	0.0	0.0	0.2	20.6	N/A

Table 3
Soil Vapor Sampling
Tedlar Sampling Data

Reading Location			Shroud	Tedlar Bag 1		Shroud	Tedlar Bag 2											Tedlar Bag 3
Instrument			Dielectric		Landtec	Dielectric		FID	PID	Multi-gas				Landtec				Dielectric
Location	Depth	Date	Helium in Shroud Before	Helium Before	CH4 (%)	Helium in Shroud After	Helium After	FID (ppm)	PID (ppm)	CO (ppm)	H2S (ppm)	LEL (%)	O2 (%)	CH4 (%)	LEL (%)	CO2 (%)	O2 (%)	Direct Port Reading After
VMP-18	8.5 ft	02/09/11	61.3%	0.0%	N/A	42.9%	0.0%	196	0.9	0.0	0.0	0.0	14.6	0.1	2.0	7.1	15.4	N/A
		04/07/11	58.1%	0.1%	N/A	61.3%	0.4%	14.0	1.0	0.0	0.0	0.0	13.4	0.0	0.0	6.4	13.1	N/A
		07/28/11	54.2%	0.0%	N/A	70.7%	0.0%	0.0	5.6	0.0	0.0	0.0	8.0	0.0	0.0	8.3	12.5	N/A
		11/07/11	51.4%	0.0%	N/A	52.8%	0.0%		0.0	0.0	0.0	0.0	13.3	0.0	0.0	8.2	13.3	N/A
		01/23/12	56.1%	0.0%	N/A	52.0%	0.0%	0.0	0.2	0.0	0.0	0.0	15.7	0.0	0.0	5.7	16.1	N/A
		04/10/12	67.9%	0.0%	N/A	57.9%	0.1%	2.0	0.6	NM	NM	NM	NM	0.0	0.0	5.4	17.4	N/A
		07/12/12	51.6%	0.0%	0.0%	48.1%	0.0%	4.1	1.5	NM	NM	NM	NM	0.0	0.0	4.6	18.4	N/A
		10/09/12	55.4%	0.0%	N/A	43.4%	0.0%	1.0	1.1	NM	NM	NM	NM	0.0	0.0	4.7	18.3	N/A
		01/23/13	54.0%	0.0%	N/A	53.0%	0.0%	0.5	0.3	NM	NM	NM	NM	0.0	0.0	1.3	20.1	N/A
		05/01/13	61.2%	0.0%	N/A	56.8%	0.2%	0.7	0.4	NM	NM	NM	NM	0.0	0.0	0.8	19.7	N/A
		07/29/13	55.4%	0.0%	N/A	44.7%	0.0%	2.7	0.8	NM	NM	NM	NM	0.0	0.0	1.7	19.5	N/A
		10/25/13	51.2%	0.0%	N/A	56.6%	0.0%	3.1	0.8	NM	NM	NM	NM	0.0	0.0	0.4	20.8	N/A
VMP-19	5 ft	02/09/11	57.5%	0.3%	N/A	42.5%	0.4%	554	1.3	0.0	0.0	3.0	15.5	0.1	1.0	6.9	16.4	N/A
		04/07/11	52.3%	0.0%	N/A	68.0%	0.2%		0.2	0.0	0.0	0.0	15.0	0.2	3.0	5.3	15.4	N/A
		08/09/11	57.1%	0.0%	N/A	59.3%	0.3%		5.0	23.0	0.0	0.0	10.8	0.0	1.0	9.8	10.3	N/A
		11/08/11	75.8%	0.0%	N/A	54.7%	0.0%	0.0	0.3	0.0	0.0	0.0	14.3	0.0	0.0	6.5	14.3	N/A
		01/26/12	89.6%	0.0%	N/A	69.1%	0.0%	2.0	0.4	0.0	0.0	0.0	15.6	0.0	0.0	5.0	15.4	N/A
		04/10/12	59.5%	0.0%	N/A	72.7%	0.3%	1.9	0.6	NM	NM	NM	NM	0.0	0.0	2.2	19.8	N/A
		07/11/12	54.5%	0.0%	0.0%	60.0%	0.0%	3.7	1.3	NM	NM	NM	NM	0.0	0.0	0.8	20.3	N/A
		10/09/12	54.3%	0.0%	N/A	53.4%	0.1%	1.0	1.2	NM	NM	NM	NM	0.0	0.0	0.5	20.7	N/A
		01/31/13	65.4%	0.0%	N/A	48.7%	0.0%	3.1	0.5	NM	NM	NM	NM	0.0	0.0	0.2	21.3	N/A
		04/30/13	51.2%	0.0%	N/A	49.6%	0.2%	2.7	0.7	NM	NM	NM	NM	0.0	0.0	0.2	20.4	N/A
		07/31/13	78.9%	0.0%	N/A	54.9%	0.1%	2.8	0.2	NM	NM	NM	NM	0.0	0.0	0.3	19.9	N/A
		10/25/13	53.6%	0.0%	N/A	52.7%	0.3%	3.3	0.5	NM	NM	NM	NM	0.0	0.0	0.1	21.1	N/A
VMP-20	5 ft	03/14/11	53.4%	0.0%	N/A	60.9%	0.0%	0.0	2.1	10.0	0.0	0.0	7.0	0.0	0.0	10.3	7.6	N/A
		04/15/11	52.0%	0.0%	N/A	80.0%	0.0%		0.2	8.0	0.0	0.0	5.4	0.0	0.0	8.7	8.9	N/A
		07/25/11	52.4%	0.0%	N/A	51.0%	0.0%	0.0	0.4	0.0	0.0	0.0	3.5	0.0	0.0	14.9	6.9	N/A
		11/01/11	70.0%	0.0%	N/A	58.4%	0.0%		0.6	0.0	0.0	0.0	18.5	0.0	0.0	8.3	13.6	N/A
		01/23/12	58.4%	0.0%	N/A	56.8%	0.0%	1.0	0.1	0.0	0.0	0.0	17.2	0.0	0.0	4.5	16.9	N/A
		04/10/12	74.5%	0.0%	0.0%	76.6%	0.0%	2.0	0.6	NM	NM	NM	NM	0.0	0.0	6.1	16.0	N/A
		07/11/2012[11]	57.7%	0.0%	N/A	61.5%	0.2%	2.2	1.0	N/A	N/A	N/A	N/A	0.0	0.0	10.2	11.9	N/A
		07/31/12	51.4%	0.0%	N/A	68.4%	0.0%	13.2	1.1	NM	NM	NM	NM	0.0	0.0	10.5	11.2	N/A
		10/04/12	63.4%	0.0%	N/A	49.0%	0.0%	1.0	0.4	NM	NM	NM	NM	0.0	0.0	6.4	15.5	N/A
		02/07/13[11]	76.2%	0.0%	N/A	58.5%	0.0%	0.5	0.3	NM	NM	NM	NM	0.0	0.0	3.9	17.6	N/A
		04/19/13	85.2%	1.3%	N/A	79.5%	2.3%	0.2	0.5	NM	NM	NM	NM	0.0	0.0	3.6	17.4	N/A
		07/23/13	55.9%	0.0%	N/A	60.1%	0.2%	0.0	0.5	NM	NM	NM	NM	0.0	0.0	11.9	9.0	N/A
		11/01/13	57.2%	0.0%	N/A	51.2%	0.0%	1.1	0.4	NM	NM	NM	NM	0.0	0.0	5.9	16.1	N/A

Table 3
Soil Vapor Sampling
Tedlar Sampling Data

Reading Location			Shroud	Tedlar Bag 1		Shroud	Tedlar Bag 2											Tedlar Bag 3
Instrument			Dielectric		Landtec	Dielectric		FID	PID	Multi-gas				Landtec				Dielectric
Location	Depth	Date	Helium in Shroud Before	Helium Before	CH4 (%)	Helium in Shroud After	Helium After	FID (ppm)	PID (ppm)	CO (ppm)	H2S (ppm)	LEL (%)	O2 (%)	CH4 (%)	LEL (%)	CO2 (%)	O2 (%)	Direct Port Reading After
VMP-20	10 ft	03/14/11	52.1%	0.0%	N/A	36.4%	0.0%	0.0	0.7	0.0	0.0	0.0	8.0	0.0	0.0	9.4	7.0	N/A
		04/15/11	56.0%	0.0%	N/A	94.3%	0.0%		5.0	2.0	0.0	0.0	5.4	0.0	0.0	8.4	8.5	N/A
		07/25/11	56.2%	0.0%	N/A	51.6%	0.0%	0.0	2.6	0.0	0.0	0.0	2.6	0.1	0.0	8.2	7.0	N/A
		11/01/11	68.9%	0.0%	N/A	51.1%	0.0%		0.6	0.0	0.0	0.0	15.4	0.0	0.0	8.6	9.6	N/A
		01/23/12	61.3%	0.0%	N/A	58.2%	0.0%	0.0	0.1	0.0	0.0	0.0	15.4	0.0	0.0	6.2	14.7	N/A
		04/10/12	61.8%	0.0%	0.0%	72.6%	0.0%	2.0	0.6	NM	NM	NM	NM	0.0	0.0	6.3	13.3	N/A
		07/11/12	52.4%	0.0%	N/A	60.4%	0.0%	1.4	1.0	N/A	N/A	N/A	N/A	0.0	0.0	7.8	13.2	N/A
		10/04/12	60.0%	0.0%	N/A	49.7%	0.0%	1.0	0.6	NM	NM	NM	NM	0.0	0.0	8.0	14	N/A
		01/22/13	69.8%	0.0%	N/A	69.7%	0.2%	0.9	0.2	NM	NM	NM	NM	0.0	0.0	4.1	19.2	N/A
		04/19/13	53.0%	0.1%	N/A	56.4%	0.4%	0.2	0.4	NM	NM	NM	NM	0.0	0.0	3.9	17.6	N/A
		07/23/13	57.4%	0.0%	N/A	52.2%	0.2%	0.0	0.6	NM	NM	NM	NM	0.0	0.0	9.2	12.4	N/A
		11/01/13	53.1%	0.0%	N/A	55.0%	0.0%	1.0	0.5	NM	NM	NM	NM	0.0	0.0	8.5	14.3	N/A
	25 ft	03/14/11	52.0%	0.0%	N/A	38.5%	0.0%	0.0	1.4	0.0	0.0	0.0	2.2	0.0	0.0	10.0	2.2	N/A
		04/15/11	52.0%	0.0%	N/A	60.4%	0.0%		2.5	3.0	0.0	3.0	0.0	0.1	1.0	10.5	2.1	N/A
		07/26/11	51.8%	0.1%	N/A	39.8%	0.0%	4200	114	4.0	0.0	7.0	0.0	1.0	20.0	8.6	1.0	N/A
		11/01/11	51.5%	0.0%	N/A	53.0%	0.0%		0.5	0.0	0.0	0.0	5.6	0.0	0.0	9.3	2.2	N/A
		01/23/12	63.8%	0.0%	N/A	56.2%	0.0%	0.0	0.2	0.0	0.0	0.0	7.3	0.0	0.0	0.1	21.0	N/A
		04/10/12	65.9%	0.0%	0.0%	80.4%	0.0%	3.0	0.5	NM	NM	NM	NM	0.0	0.0	7.4	8.3	N/A
		07/11/12	51.5%	0.0%	N/A	50.0%	0.0%	2.0	1.1	NM	NM	NM	NM	0.0	0.0	6.9	10.4	N/A
		10/04/12	63.8%	0.0%	N/A	39.0%	0.0%	2.0	0.9	NM	NM	NM	NM	0.1	2.0	6.8	13.1	N/A
		01/22/13	52.5%	0.0%	N/A	37.2%	0.0%	0.2	0.2	NM	NM	NM	NM	0.0	0.0	6.7	15.8	N/A
		04/19/13	55.9%	0.0%	N/A	64.6%	0.0%	0.2	0.8	NM	NM	NM	NM	0.0	0.0	4.4	17.5	N/A
		07/23/13	52.3%	0.0%	N/A	47.1%	0.3%	0.2	0.5	NM	NM	NM	NM	0.0	0.0	3.9	16.3	N/A
		11/01/13	77.6%	0.0%	N/A	51.8%	1.3%	0.9	0.5	NM	NM	NM	NM	0.0	0.0	6.6	14.7	N/A
	39.5 ft	03/14/11	NS	NS	NS	NS	NS	NS	NS	NS	NS	NS	NS	NS	NS	NS	NS	NS
		04/15/11	NS	NS	NS	NS	NS	NS	NS	NS	NS	NS	NS	NS	NS	NS	NS	NS
		07/26/11	NS	NS	NS	NS	NS	NS	NS	NS	NS	NS	NS	NS	NS	NS	NS	NS
		11/01/11	NS	NS	NS	NS	NS	NS	NS	NS	NS	NS	NS	NS	NS	NS	NS	NS
		01/23/12	NS	NS	NS	NS	NS	NS	NS	NS	NS	NS	NS	NS	NS	NS	NS	NS
		4/10/2012 [13]	NS	NS	NS	NS	NS	NS	NS	NS	NS	NS	NS	NS	NS	NS	NS	NS
		7/12/12 [13]	NS	NS	NS	NS	NS	NS	NS	NS	NS	NS	NS	NS	NS	NS	NS	NS
		10/04/12	62.9%	0.0%	N/A	45.7%	0.0%	3000	184	NM	NM	NM	NM	1.2	26.0	9.4	2.2	N/A
		01/23/13	56.4%	0.0%	N/A	33.5%	0.0%	850	110	NM	NM	NM	NM	0.5	11.0	9.7	2.0	N/A
		04/19/13	52.2%	0.0%	N/A	64.5%	0.0%	360	107	NM	NM	NM	NM	0.4	8	10.2	1.6	N/A
		07/23/13	55.8%	0.0%	N/A	54.3%	0.2%	480	79.9	NM	NM	NM	NM	0.3	7.0	9.6	1.5	N/A
		11/01/13	52.3%	0.0%	N/A	50.9%	0.0%	270	31.2	NM	NM	NM	NM	0.1	2.0	11.9	0.7	N/A

Table 3
Soil Vapor Sampling
Tedlar Sampling Data

Reading Location			Shroud	Tedlar Bag 1		Shroud	Tedlar Bag 2											Tedlar Bag 3
Instrument			Dielectric		Landtec	Dielectric		FID	PID	Multi-gas				Landtec				Dielectric
Location	Depth	Date	Helium in Shroud Before	Helium Before	CH4 (%)	Helium in Shroud After	Helium After	FID (ppm)	PID (ppm)	CO (ppm)	H2S (ppm)	LEL (%)	O2 (%)	CH4 (%)	LEL (%)	CO2 (%)	O2 (%)	Direct Port Reading After
VMP-21	5 ft	02/09/11	73.4%	0.0%	N/A	53.8%	1.9%	11780	273	0.0	0.0	30.0	9.1	43.4	OVR	6.5	9.2	N/A
		04/13/11	70.1%	0.0%	N/A	52.8%	0.2%	0.0	0.9	0.0	0.0	0.0	16.7	0.0	0.0	1.9	16.9	N/A
		07/25/11	55.4%	0.0%	N/A	49.7%	0.0%	0.0	3.7	0.0	0.0	0.0	2.0	0.0	0.0	14.5	7.1	N/A
		11/01/11	77.6%	0.0%	N/A	47.8%	0.0%		0.6	0.0	0.0	0.0	18.3	0.0	0.0	4.5	17.1	N/A
		01/23/12	58.6%	0.0%	N/A	62.1%	0.0%	0.0	0.2	0.0	0.0	0.0	19.9	0.0	0.0	1.5	19.8	N/A
		4/9/2012 [11]	60.7%	0.7%	0.0%	74.0%	0.0%	1.2	0.8	NM	NM	NM	NM	0.0	0.0	2.8	16.3	N/A
		04/24/12	64.2%	0.0%	N/A	55.9%	0.2%	4.3	0.7	NM	NM	NM	NM	0.0	0.0	3.2	16.7	N/A
		07/10/12	55.2%	0.0%	N/A	50.0%	0.0%	2.2	0.6	N/A	N/A	N/A	N/A	0.0	0.0	8.3	13.3	N/A
		10/04/12	55.6%	0.0%	N/A	48.1%	0.0%	1.0	0.5	NM	NM	NM	NM	0.0	0.0	4.1	16.9	N/A
		02/06/13	50.5%	0.0%	N/A	60.3%	0.1%	1.3	0.2	NM	NM	NM	NM	0.0	0.0	1.0	20.1	N/A
		05/10/13	56.5%	0.0%	N/A	53.5%	0.0%	1.1	0.2	NM	NM	NM	NM	0.0	0.0	0.1	20.4	N/A
		07/23/13	53.3%	0.0%	N/A	54.0%	0.2%	0.4	0.7	NM	NM	NM	NM	0.0	0.0	8.2	12.9	N/A
		10/21/13	72.5%	0.0%	N/A	76.0%	0.2%	1.2	1.0	NM	NM	NM	NM	0.0	0.0	3.0	18.7	N/A
	10 ft	02/10/11	64.5%	0.0%	N/A	59.5%	0.0%	8350	533	9.0	0.0	27.0	8.1	24.9	OVR	7.5	8.7	N/A
		04/13/11	65.2%	0.0%	N/A	57.7%	0.4%	263	40.2	0.0	0.0	0.0	8.2	0.1	3.0	6.7	8.3	N/A
		07/25/11	55.0%	0.0%	N/A	49.2%	0.3%	0.0	3.7	0.0	0.0	0.0	2.6	0.0	0.0	7.5	8.1	N/A
		11/01/11	60.7%	0.0%	N/A	50.1%	0.0%		0.6	0.0	0.0	0.0	14.8	0.0	0.0	8.0	12.7	N/A
		01/23/12	59.0%	0.0%	N/A	61.8%	0.1%	0.0	0.2	0.0	0.0	0.0	17.4	0.0	0.0	5.6	16.2	N/A
		04/09/12	61.5%	0.0%	0.0%	61.0%	0.0%	2.0	1.0	NM	NM	NM	NM	0.0	0.0	4.5	16.2	N/A
		07/10/12	71.4%	0.0%	N/A	58.6%	0.0%	3.1	0.7	N/A	N/A	N/A	N/A	0.0	0.0	6.1	13.1	N/A
		10/04/12	50.9%	0.0%	N/A	47.2%	0.1%	3.0	0.9	NM	NM	NM	NM	0.0	0.0	6.5	14.7	N/A
		02/05/13	60.7%	0.0%	N/A	48.3%	0.0%	0.8	0.2	NM	NM	NM	NM	0.0	0.0	3.8	17.7	N/A
		05/10/13	65.9%	0.0%	N/A	61.2%	0.1%	0.7	0.3	NM	NM	NM	NM	0.0	0.0	0.4	20.4	N/A
		07/23/13	50.8%	0.0%	N/A	51.7%	0.4%	0.1	0.7	NM	NM	NM	NM	0.0	0.0	4.6	13.4	N/A
		10/21/13	52.6%	0.0%	N/A	60.4%	0.0%	0.6	1.0	NM	NM	NM	NM	0.0	0.0	6.6	15.7	N/A
	25 ft	02/10/11	50.7%	0.0%	N/A	54.5%	0.0%	48340	227	35.0	1.0	OVR	0.4	OVR	OVR	7.0	0.2	N/A
		04/14/11	55.0%	0.0%	N/A	66.0%	0.2%	102000	459	61.0	11.0	18.0	0.0	OVR	OVR	6.3	0.5	N/A
		07/26/11	61.6%	0.0%	N/A	59.2%	0.4%	102000	399	138	3.0	73.0	0.0	OVR	OVR	6.2	0.1	N/A
		11/01/11	65.7%	0.0%	N/A	64.7%	0.0%		348	17.0	4.0	11.0	0.6	3.3	67.0	9.3	0.3	N/A
		01/24/12	67.5%	1.4%	0.0%	64.6%	5.3%	192	7.9	0.0	0.0	3.0	4.1	0.0	0.0	11.4	1.3	N/A
		04/09/12	51.3%	0.0%	0.0%	74.0%	0.0%	20.0	1.3	NM	NM	NM	NM	0.0	0.0	12.1	2.1	N/A
		07/11/12	55.0%	0.0%	N/A	58.6%	0.0%	2.2	1.4	N/A	N/A	N/A	N/A	0.0	0.0	10.7	5.3	N/A
		10/04/12	54.9%	0.0%	N/A	77.7%	0.0%	2.0	0.6	NM	NM	NM	NM	0.0	0.0	8.6	10.1	N/A
		02/05/13	57.1%	0.0%	N/A	47.5%	0.0%	0.7	0.3	NM	NM	NM	NM	0.0	0.0	8.9	9.6	N/A
		05/10/13	54.6%	0.0%	N/A	61.3%	0.1%	0.5	0.3	NM	NM	NM	NM	0.0	0.0	3.0	17.3	N/A
		07/23/13	57.2%	0.0%	N/A	51.7%	0.3%	0.0	0.8	NM	NM	NM	NM	0.0	0.0	5.3	12.7	N/A
		10/21/13	55.3%	0.0%	N/A	59.0%	0.0%	0.8	1.3	NM	NM	NM	NM	0.0	0.0	6.2	15.7	N/A

Table 3
Soil Vapor Sampling
Tedlar Sampling Data

Reading Location			Shroud	Tedlar Bag 1		Shroud	Tedlar Bag 2											Tedlar Bag 3
Instrument			Dielectric		Landtec	Dielectric		FID	PID	Multi-gas				Landtec				Dielectric
Location	Depth	Date	Helium in Shroud Before	Helium Before	CH4 (%)	Helium in Shroud After	Helium After	FID (ppm)	PID (ppm)	CO (ppm)	H2S (ppm)	LEL (%)	O2 (%)	CH4 (%)	LEL (%)	CO2 (%)	O2 (%)	Direct Port Reading After
VMP-21	33 ft	02/10/11	51.9%	0.0%	N/A	51.2%	0.4%	63640	434	42.0	7.0	OVR	0.4	OVR	OVR	4.9	5.2	N/A
		04/14/11	59.9%	0.0%	N/A	59.9%	0.9%	98820	385	8.0	15.0	36.0	0.0	OVR	OVR	6.0	0.8	N/A
		07/26/11	NS	NS	N/A	NS	NS	NS	NS	NS	NS	NS	NS	NS	NS	NS	NS	NS
		11/01/11	53.4%	0.0%	N/A	51.1%	0.0%		260	0.0	0.0	5.0	3.4	1.5	31.0	7.9	0.1	N/A
		01/24/12	55.5%	0.0%	0.0%	60.3%	0.0%	623	47.7	0.0	0.0	4.0	3.8	0.0	0.0	11.7	0.9	N/A
		4/9/2012 [12]	51.7%	0.0%	0.0%	67.1%	0.0%	619	17.0	NM	NM	NM	NM	0.0	1.0	12.4	0.5	N/A
		04/24/12	52.3%	0.0%	N/A	57.0%	0.0%	18.0	1.3	NM	NM	NM	NM	0.0	0.0	12.3	1.1	N/A
		07/11/12	51.6%	0.0%	N/A	50.2%	0.0%	5.7	1.7	N/A	N/A	N/A	N/A	0.0	0.0	12.0	2.6	N/A
		10/04/12	53.9%	0.0%	N/A	42.8%	0.1%	2.0	0.7	NM	NM	NM	NM	0.0	0.0	10.8	6.9	N/A
		02/05/13	67.5%	0.0%	N/A	61.6%	0.0%	1.0	0.2	NM	NM	NM	NM	0.0	0	10.1	8.4	N/A
		05/10/13	53.4%	0.0%	N/A	59.7%	0.1%	0.4	0.4	NM	NM	NM	NM	0.0	0.0	0.8	20.2	N/A
		07/23/13[13]	NS	NS	NS	NS	NS	NS	NS	NS	NS	NS	NS	NS	NS	NS	NS	NS
		10/21/13	55.3%	0.0%	N/A	64.4%	0.0%	0.6	1.5	NM	NM	NM	NM	0.0	0.0	7.1	13.6	N/A
	5 ft	02/11/11	53.4%	0.0%	0.1%	52.4%	0.0%	105	26.4	2.0	0.0	0.0	7.3	0.0	0.0	9.0	6.5	N/A
		04/18/11	57.0%	0.0%	N/A	58.1%	0.0%	0.0	0.0	0.0	0.0	0.0	7.9	0.1	0.0	6.8	11.1	N/A
		07/26/11	55.5%	0.0%	N/A	65.0%	0.0%	0.0	3.1	7.0	0.0	2.0	8.1	0.0	0.0	7.6	11.9	N/A
		11/01/11	69.4%	0.0%	N/A	50.7%	0.0%		0.7	0.0	0.0	0.0	19.4	0.0	0.0	2.7	18.4	N/A
		01/24/12	53.0%	0.0%	N/A	54.5%	0.0%	0.0	0.2	0.0	0.0	0.0	20.4	0.0	0.0	0.8	19.8	N/A
		04/09/12	60.6%	0.0%	N/A	50.8%	0.1%	2.0	1.0	NM	NM	NM	NM	0.0	0.0	1.1	19.6	N/A
		07/09/12	55.5%	0.0%	N/A	50.2%	0.0%	3.1	1.2	NM	NM	NM	NM	0.0	0.0	3.0	18.5	N/A
		10/03/12	90.7%	1.2%	N/A	53.7%	0.1%	1.0	0.3	NM	NM	NM	NM	0.0	0.0	1.4	19.5	N/A
		01/24/13	52.0%	0.0%	N/A	31.9%	0.3%	1.2	0.2	NM	NM	NM	NM	0.0	0.0	0.4	20.6	N/A
		04/19/13	52.1%	0.0%	N/A	55.0%	0.0%	1.2	0.2	NM	NM	NM	NM	0.0	0.0	0.3	20.2	N/A
		07/23/13	57.7%	0.0%	N/A	59.8%	0.4%	1.3	0.9	NM	NM	NM	NM	0.0	0.0	1.8	17.6	N/A
		10/18/13	54.0%	0.0%	N/A	61.1%	0.2%	1.2	0.8	NM	NM	NM	NM	0.0	0.0	0.6	20.0	N/A
VMP-22	10 ft	02/11/11	52.1%	0.0%	0.1%	80.2%	0.0%	40.6	17.6	0.0	0.0	0.0	4.5	0.1	2.0	10.6	4.8	N/A
		04/18/11	51.0%	0.0%	N/A	49.5%	0.0%	0.0	0.0	0.0	0.0	0.0	6.4	0.0	1.8	8.4	6.8	N/A
		07/26/11	54.5%	0.0%	N/A	39.2%	0.0%	2.9	2.7	8.0	0.0	0.0	0.0	0.0	0.0	10.5	4.5	N/A
		11/01/11	62.2%	0.0%	N/A	56.5%	0.0%	0.0	0.6	0.0	0.0	0.0	18.5	0.0	0.0	5.9	15	N/A
		01/24/12	54.2%	0.0%	N/A	70.5%	0.0%	0.0	0.1	0.0	0.0	0.0	19.3	0.0	0.0	2.4	19.1	N/A
		04/09/12	56.0%	0.0%	N/A	51.7%	0.0%	0.0	1.0	NM	NM	NM	NM	0.0	0.0	1.6	18.9	N/A
		07/09/12	60.0%	0.0%	N/A	47.8%	0.0%	1.5	0.9	NM	NM	NM	NM	0.0	0.0	3.2	17.7	N/A
		10/03/12	64.3%	0.0%	N/A	54.0%	0.3%	2.0	0.5	NM	NM	NM	NM	0.0	0.0	1.6	19.3	N/A
		01/24/13	51.6%	0.0%	N/A	31.9%	0.0%	0.9	0.2	NM	NM	NM	NM	0.0	0.0	0.7	20.3	N/A
		04/19/13	52.1%	0.0%	N/A	55.6%	0.0%	0.9	0.3	NM	NM	NM	NM	0.0	0.0	0.3	20.5	N/A
		07/23/13	55.0%	0.0%	N/A	55.8%	0.1%	0.3	0.8	NM	NM	NM	NM	0.0	0.0	1.2	18.8	N/A
		10/18/13	54.0%	0.0%	N/A	47.8%	0.9%	1.3	0.9	NM	NM	NM	NM	0.0	0.0	1.0	19.5	N/A

Table 3
Soil Vapor Sampling
Tedlar Sampling Data

Reading Location			Shroud	Tedlar Bag 1		Shroud	Tedlar Bag 2											Tedlar Bag 3
Instrument			Dielectric		Landtec	Dielectric		FID	PID	Multi-gas				Landtec				Dielectric
Location	Depth	Date	Helium in Shroud Before	Helium Before	CH4 (%)	Helium in Shroud After	Helium After	FID (ppm)	PID (ppm)	CO (ppm)	H2S (ppm)	LEL (%)	O2 (%)	CH4 (%)	LEL (%)	CO2 (%)	O2 (%)	Direct Port Reading After
VMP-22	18 ft	02/11/11	52.0%	0.0%	30.2%	44.3%	0.0%	17430	326	2.0	1.0	54.0	0.9	31.5	OVR	12.0	0.0	N/A
		04/18/11	51.0%	0.0%	N/A	44.3%	0.0%	29430	258	3.0	6.0	24.0	0.0	21.7	OVR	10.7	0.3	N/A
		07/26/11	56.2%	0.0%	N/A	55.7%	0.0%	15800	206	27.0	3.0	24.0	0.0	11.5	OVR	10.5	0.8	N/A
		11/01/11	71.4%	0.0%	N/A	60.0%	0.0%		0.8	0.0	0.0	0.0	2.2	0.0	0.0	14.5	1.1	N/A
		01/24/12	58.0%	0.0%	N/A	77.1%	0.0%	0.0	0.2	0.0	0.0	0.0	14.1	0.0	0.0	10.6	8.8	N/A
		04/09/12	54.0%	0.0%	N/A	56.6%	0.1%	1.0	0.2	NM	NM	NM	NM	0.0	0.0	6.5	13.6	N/A
		07/09/12	62.5%	0.0%	N/A	68.1%	0.1%	2.3	1.5	NM	NM	NM	NM	0.0	0.0	4.2	16.8	N/A
		10/4/12[9]	55.2%	0.0%	N/A	51.6%	0.0%	0.0	0.3	NM	NM	NM	NM	0.0	0.0	3.1	19.2	N/A
		01/24/13	61.0%	0.0%	N/A	39.5%	0.0%	1.1	0.2	NM	NM	NM	NM	0.0	0.0	2.3	19.1	N/A
		04/22/13	54.2%	0.0%	N/A	52.4%	0.1%	0.4	0.2	NM	NM	NM	NM	0.0	0.0	1.0	19.3	N/A
		07/29/13	70.3%	0.0%	N/A	50.1%	0.2%	1.6	0.6	NM	NM	NM	NM	0.0	0.0	2.8	18.7	N/A
		10/18/13	53.9%	0.0%	N/A	49.2%	0.1%	0.0	0.6	NM	NM	NM	NM	0.0	0.0	1.8	19.1	N/A
	38 ft	02/11/11	NS	NS	NS	NS	NS	NS	NS	NS	NS	NS	NS	NS	NS	NS	NS	NS
		04/18/11	55.0%	0.0%	N/A	50.0%	0.0%	60850	290	0.0	9.0	OVR	0.0	OVR	OVR	10.8	0.3	N/A
		07/26/11	NS	NS	NS	NS	NS	NS	NS	NS	NS	NS	NS	NS	NS	NS	NS	NS
		11/01/11	NS	NS	NS	NS	NS	NS	NS	NS	NS	NS	NS	NS	NS	NS	NS	NS
		01/24/12	62.0%	0.0%	N/A	51.0%	0.0%	142	40.1	0.0	0.0	0.0	3.2	0.0	0.0	16.4	0.8	N/A
		04/09/12	69.7%	0.0%	N/A	58.0%	0.0%	2.0	1.0	NM	NM	NM	NM	0.0	0.0	12.1	6.5	N/A
		07/09/12	54.8%	0.0%	N/A	58.9%	0.0%	1.2	1.0	NM	NM	NM	NM	0.0	0.0	6.4	14.8	N/A
		10/04/12	67.3%	0.0%	N/A	40.0%	0.0%	0.0	0.4	NM	NM	NM	NM	0.0	0.0	5.2	16.3	N/A
		01/24/13	71.0%	0.0%	N/A	32.8%	0.0%	0.9	0.3	NM	NM	NM	NM	0.0	0.0	5.1	17.1	N/A
		04/22/13	52.6%	0.0%	N/A	52.3%	0.1%	0.6	0.2	NM	NM	NM	NM	0.0	0.0	3.2	18.0	N/A
		07/29/13	52.7%	0.0%	N/A	56.9%	1.5%	1.5	0.8	NM	NM	NM	NM	0.0	0.0	1.9	16.2	N/A
		10/18/13	55.4%	0.0%	N/A	51.1%	0.1%	0.0	0.6	NM	NM	NM	NM	0.0	0.0	4.1	17.0	N/A
VMP-23	5 ft	02/15/11	62.3%	0.0%	N/A	80.3%	0.7%	7.0	0.5	0.0	0.0	0.0	18.4	18.6	11.0	0.3	19.9	N/A
		04/21/11	60.0%	0.0%	N/A	52.3%	0.0%	0.0	0.7	23.0	0.0	0.0	14.7	0.0	2.0	5.5	15.1	N/A
		07/27/11	62.8%	0.0%	N/A	53.7%	0.0%	0.0	4.9	2.0	0.0	0.0	5.3	0.0	0.0	8.8	9.2	N/A
		11/02/11	61.4%	0.0%	N/A	55.6%	0.1%	0.0	1.1	0.0	0.0	0.0	17.5	0.0	0.0	3.1	16.6	N/A
		01/25/12	59.0%	0.0%	N/A	66.0%	0.1%	0.6	0.3	0.0	0.0	0.0	19.1	0.0	0.0	2.3	18.8	N/A
		04/09/12	70.0%	0.0%	N/A	59.3%	0.1%	4.0	0.7	NM	NM	NM	NM	0.0	0.0	0.9	19.8	N/A
		07/09/12	56.2%	0.0%	N/A	67.1%	0.2%	5.9	1.5	NM	NM	NM	NM	0.0	0.0	1.7	19.0	N/A
		10/03/12	62.5%	0.0%	N/A	40.0%	0.1%	5.0	0.5	NM	NM	NM	NM	0.0	0.0	0.7	20.2	N/A
		01/24/13	53.5%	0.0%	N/A	45.0%	0.0%	2.3	0.2	NM	NM	NM	NM	0.0	0.0	0.2	20.9	N/A
		04/22/13	52.5%	0.0%	N/A	60.0%	0.1%	1.4	0.2	NM	NM	NM	NM	0.0	0.0	0.4	20.4	N/A
		07/23/13	58.0%	0.0%	N/A	51.1%	0.1%	2.4	0.8	NM	NM	NM	NM	0.0	0.0	2.0	18.8	N/A
		10/18/13	50.0%	0.1%	N/A	48.8%	0.4%	1.8	0.6	NM	NM	NM	NM	0.0	0.0	0.4	20.8	N/A

Table 3
Soil Vapor Sampling
Tedlar Sampling Data

Reading Location			Shroud	Tedlar Bag 1		Shroud	Tedlar Bag 2										Tedlar Bag 3
Instrument			Dielectric		Landtec	Dielectric		FID	PID	Multi-gas				Landtec				Dielectric
Location	Depth	Date	Helium in Shroud Before	Helium Before	CH4 (%)	Helium in Shroud After	Helium After	FID (ppm)	PID (ppm)	CO (ppm)	H2S (ppm)	LEL (%)	O2 (%)	CH4 (%)	LEL (%)	CO2 (%)	O2 (%)	Direct Port Reading After
VMP-23	10 ft	02/15/11	52.0%	0.0%	N/A	55.1%	0.0%	0.0	0.4	0.0	0.0	0.0	10.0	13.1	OVR	2.3	19.0	N/A
		04/21/11	52.3%	0.0%	N/A	58.2%	0.0%	0.0	1.2	16.0	0.0	0.0	11.8	0.2	6.0	6.5	12.1	N/A
		07/27/11	66.8%	0.0%	N/A	49.8%	0.0%	0.0	2.9	21.0	0.0	0.0	0.0	0.0	0.0	9.5	6.3	N/A
		11/02/11	71.0%	0.0%	N/A	59.8%	0.0%	0.0	1.2	0.0	0.0	0.0	11.6	0.0	0.0	7.3	10.1	N/A
		01/25/12	59.6%	0.0%	N/A	74.2%	0.0%	0.3	0.3	0.0	0.0	0.0	14.6	0.0	0.0	5.7	14.4	N/A
		04/09/12	59.7%	0.0%	N/A	53.7%	0.1%	2.0	0.7	NM	NM	NM	NM	0.0	0.0	1.0	19.5	N/A
		07/09/12	55.0%	0.0%	N/A	50.1%	0.0%	4.9	1.9	NM	NM	NM	NM	0.0	0.0	1.6	19.1	N/A
		10/03/12	60.2%	0.0%	N/A	41.0%	0.0%	3.0	0.6	NM	NM	NM	NM	0.0	0.0	0.9	19.8	N/A
		01/24/13	45.4%	0.0%	N/A	47.5%	0.0%	1.2	0.2	NM	NM	NM	NM	0.0	0.0	0.4	20.7	N/A
		04/22/13	53.3%	0.0%	N/A	59.9%	0.1%	1.0	0.2	NM	NM	NM	NM	0.0	0.0	0.3	19.8	N/A
		07/23/13	63.3%	0.0%	N/A	54.4%	0.4%	1.6	0.9	NM	NM	NM	NM	0.0	0.0	1.6	18.7	N/A
		10/18/13	52.9%	0.1%	N/A	63.6%	0.2%	2.1	0.9	NM	NM	NM	NM	0.0	0.0	0.4	20.1	N/A
	25 ft	02/15/11	54.5%	0.0%	N/A	51.9%	0.0%	0.0	1.2	0.0	0.0	0.0	2.1	0.0	1.0	14.9	0.6	N/A
		04/21/11	58.2%	0.0%	N/A	53.6%	0.0%	0.0	0.6	13.0	0.0	0.0	2.2	0.2	0.0	13.7	2.4	N/A
		07/27/11	58.7%	0.0%	N/A	45.2%	0.0%	7.0	4.4	22.0	0.0	0.0	0.0	0.0	0.0	11.9	1.3	N/A
		11/02/11	59.3%	0.0%	N/A	53.6%	0.0%		0.6	0.0	0.0	0.0	8.2	0.0	0.0	12.6	2.6	N/A
		01/25/12	52.4%	0.0%	N/A	NS	0.0%	235000	0.3	1.0	0.0	0.0	5.9	0.0	0.0	11.8	6.0	N/A
		04/09/12	60.0%	0.0%	N/A	50.3%	0.1%	2.0	2.0	NM	NM	NM	NM	0.0	0.0	5.5	15.0	N/A
		07/10/12	55.0%	0.0%	N/A	50.0%	0.0%	3.2	1.5	NM	NM	NM	NM	0.0	0.0	4.8	16.0	N/A
		10/03/12	62.4%	0.0%	N/A	40.0%	0.0%	2.0	0.7	NM	NM	NM	NM	0.0	0.0	4.0	17.5	N/A
		01/24/13	43.7%	0.0%	N/A	45.6%	0.0%	0.8	0.2	NM	NM	NM	NM	0.0	0.0	3.5	18.5	N/A
		04/22/13	52.4%	0.0%	N/A	56.6%	0.1%	0.4	0.3	NM	NM	NM	NM	0.0	0.0	1.5	18.8	N/A
		07/23/13	54.6%	0.0%	N/A	52.0%	0.2%	0.4	1.0	NM	NM	NM	NM	0.0	0.0	2.6	17.5	N/A
		10/21/13	63.3%	0.0%	N/A	52.9%	0.2%	0.9	0.0	NM	NM	NM	NM	0.0	0.0	2.4	18.9	N/A
	40 ft	02/15/11	NS	NS	NS	NS	NS	NS	NS	NS	NS	NS	NS	NS	NS	NS	NS	NS
		04/21/11	NS	NS	NS	NS	NS	NS	NS	NS	NS	NS	NS	NS	NS	NS	NS	NS
		07/27/11	NS	NS	NS	NS	NS	NS	NS	NS	NS	NS	NS	NS	NS	NS	NS	NS
		11/02/11	NS	NS	NS	NS	NS	NS	NS	NS	NS	NS	NS	NS	NS	NS	NS	NS
		01/25/12	NS	NS	NS	NS	NS	NS	NS	NS	NS	NS	NS	NS	NS	NS	NS	NS
		04/09/12 [13]	NS	NS	NS	NS	NS	NS	NS	NS	NS	NS	NS	NS	NS	NS	NS	NS
		7/10/2012[11]	53.1%	0.0%	N/A	51.8%	0.0%	4.1	0.6	N/A	N/A	N/A	N/A	0.0	0.0	6.0	12.4	N/A
		07/31/12 [13]	NS	NS	NS	NS	NS	NS	NS	NS	NS	NS	NS	NS	NS	NS	NS	NS
		10/03/12	63.4%	0.0%	N/A	43.0%	0.0%	2.0	1.1	NM	NM	NM	NM	0.0	0.0	6.5	15.3	N/A
		01/24/13	67.2%	0.0%	N/A	42.0%	0.6%	0.8	0.2	NM	NM	NM	NM	0.0	0.0	5.9	16.8	N/A
		04/22/13	52.4%	0.0%	N/A	54.8%	0.1%	0.6	0.3	NM	NM	NM	NM	0.0	0.0	4.1	16.2	N/A
		07/23/13[13]	NS	NS	NS	NS	NS	NS	NS	NS	NS	NS	NS	NS	NS	NS	NS	NS
		10/21/13	57.5%	0.0%	N/A	54.5%	0.1%	1.2	0.0	NM	NM	NM	NM	0.0	0.0	5.0	17.3	N/A

Table 3
Soil Vapor Sampling
Tedlar Sampling Data

Reading Location			Shroud	Tedlar Bag 1		Shroud	Tedlar Bag 2										Tedlar Bag 3
Instrument			Dielectric		Landtec	Dielectric		FID	PID	Multi-gas				Landtec				Dielectric
Location	Depth	Date	Helium in Shroud Before	Helium Before	CH4 (%)	Helium in Shroud After	Helium After	FID (ppm)	PID (ppm)	CO (ppm)	H2S (ppm)	LEL (%)	O2 (%)	CH4 (%)	LEL (%)	CO2 (%)	O2 (%)	Direct Port Reading After
VMP-24	5 ft	02/16/11	50.9%	0.0%	N/A	50.5%	0.0%	0.0	0.9	3.0	0.0	0.0	16.0	0.0	0.0	6.9	13.9	N/A
		04/08/11	53.5%	0.0%	N/A	53.1%	0.1%	41.7	0.7	0.0	0.0	0.0	15.0	0.0	0.0	4.9	15.9	N/A
		07/28/11	73.3%	0.0%	N/A	73.3%	0.0%	0.0	4.2	0.0	0.0	0.0	13.5	0.0	0.0	7.7	15.6	N/A
		11/02/11	75.6%	0.0%	N/A	52.4%	0.0%	0.0	1.0	0.0	0.0	0.0	14.2	0.0	0.0	8.7	12.8	N/A
		01/25/12	55.5%	0.0%	N/A	59.8%	0.0%	2.3	3.8	0.0	0.0	0.0	18.4	0.0	0.0	4.2	17.4	N/A
		04/09/12	69.9%	0.0%	N/A	59.8%	0.1%	2.8	1.5	NM	NM	NM	NM	0.0	0.0	5.2	17.5	N/A
		07/12/12	51.3%	0.0%	0.0%	55.2%	0.0%	4.3	1.5	NM	NM	NM	NM	0.0	0.0	5.4	16.6	N/A
		10/19/12[11]	67.2%	0.0%	N/A	37.2%	0.1%	1.0	0.4	NM	NM	NM	NM	0.0	0.0	4.0	18.2	N/A
		01/23/13	56.5%	0.0%	N/A	31.8%	0.0%	1.7	0.3	NM	NM	NM	NM	0.0	0.0	3.9	17.6	N/A
		05/01/13[9]	52.4%	0.0%	N/A	45.6%	0.2%	1.6	0.4	NM	NM	NM	NM	0.0	0.0	0.6	20.2	N/A
		07/31/13	63.6%	0.0%	N/A	59.0%	0.1%	1.4	0.3	NM	NM	NM	NM	0.0	0.0	2.5	18.4	N/A
		10/21/13	58.3%	0.0%	N/A	63.4%	0.2%	0.7	0.9	NM	NM	NM	NM	0.0	0.0	3.3	18.4	N/A
	10 ft	02/17/11	51.0%	0.0%	N/A	59.5%	0.0%	0.0	0.3	0.0	0.0	0.0	20.9	0.0	0.0	0.0	19.9	N/A
		04/11/11	55.5%	0.0%	N/A	77.0%	0.0%	32.4	0.7	0.0	0.0	0.0	13.9	0.0	0.0	7.1	13.8	N/A
		07/28/11	63.1%	0.0%	N/A	50.7%	0.0%	0.0	5.2	0.0	0.0	0.0	8.6	0.0	0.0	0.1	22.6	N/A
		11/02/11	70.7%	0.0%	N/A	48.9%	0.0%	0.0	0.8	0.0	0.0	0.0	13.8	0.0	0.0	9.5	12.3	N/A
		01/25/12	54.3%	0.0%	N/A	53.2%	0.0%	1.0	1.2	0.0	0.0	0.0	15.7	0.0	0.0	8.0	13.8	N/A
		04/10/12	59.1%	0.0%	NS	63.8%	0.0%	0.0	0.5	NM	NM	NM	NM	0.0	0.0	6.4	15.9	N/A
		07/12/12	55.9%	0.0%	0.0%	51.2%	0.0%	3.6	1.6	NM	NM	NM	NM	0.0	0.0	6.4	15.0	N/A
		10/09/12	43.4%	0.0%	N/A	41.0%	0.0%	1.0	0.6	NM	NM	NM	NM	0.0	0.0	7.4	16.0	N/A
		01/23/13[9]	56.9%	0.0%	N/A	30.5%	0.0%	1.0	0.2	NM	NM	NM	NM	0.0	0.0	5.8	16.4	N/A
		04/25/13	51.8%	0.0%	N/A	57.5%	0.0%	8.2	4.2	NM	NM	NM	NM	0.0	0.0	2.2	19.4	N/A
		07/31/13	65.9%	0.0%	N/A	59.3%	0.1%	1.1	0.4	NM	NM	NM	NM	0.0	0.0	4.8	16.3	N/A
		10/21/13	55.0%	0.0%	N/A	52.9%	0.0%	0.3	0.6	NM	NM	NM	NM	0.0	0.0	5.8	16.3	N/A
	22 ft	02/17/11	52.5%	0.0%	N/A	50.5%	0.0%	0.0	0.9	4.0	0.0	0.0	11.9	0.0	2.0	10.3	10.6	N/A
		04/11/11	67.8%	0.0%	N/A	67.8%	0.0%	47.3	0.3	0.0	0.0	3.0	11.9	0.0	0.0	8.8	10.8	N/A
		07/28/11	52.0%	0.0%	N/A	42.6%	0.0%	0.0	4.3	0.0	0.0	0.0	8.4	0.0	0.0	9.7	12.4	N/A
		11/06/11	52.5%	0.0%	N/A	50.5%	0.0%		0.2	0.0	0.0	0.0	18.3	0.0	0.0	10.1	11.8	N/A
		01/25/12	57.8%	0.0%	N/A	72.4%	0.0%	25.0	3.0	0.0	0.0	0.0	18.7	0.0	0.0	8.9	13.2	N/A
		04/10/12	64.3%	0.0%	N/A	67.1%	0.0%	0.5	0.7	NM	NM	NM	NM	0.0	0.0	8.2	14.2	N/A
		07/12/12	52.4%	0.0%	0.0%	53.4%	0.0%	2.9	1.0	NM	NM	NM	NM	0.0	0.0	6.2	14.8	N/A
		10/09/12	50.3%	0.0%	N/A	53.2%	0.0%	2.0	0.9	NM	NM	NM	NM	0.0	0.0	7.9	15.3	N/A
		01/23/13	52.4%	0.0%	N/A	31.9%	0.0%	0.5	0.2	NM	NM	NM	NM	0.0	0.0	6.5	15.9	N/A
		04/25/13	53.5%	0.0%	N/A	53.6%	0.4%	0.8	0.5	NM	NM	NM	NM	0.0	0.0	4.7	16.7	N/A
		07/31/13	60.5%	0.0%	N/A	50.7%	0.1%	1.3	0.3	NM	NM	NM	NM	0.0	0.0	5.9	15.3	N/A
		10/22/13	56.6%	0.0%	N/A	59.1%	0.1%	0.2	0.1	NM	NM	NM	NM	0.0	0.0	6.0	15.9	N/A

Table 3
Soil Vapor Sampling
Tedlar Sampling Data

Reading Location			Shroud	Tedlar Bag 1		Shroud	Tedlar Bag 2										Tedlar Bag 3
Instrument			Dielectric		Landtec	Dielectric		FID	PID	Multi-gas				Landtec				Dielectric
Location	Depth	Date	Helium in Shroud Before	Helium Before	CH4 (%)	Helium in Shroud After	Helium After	FID (ppm)	PID (ppm)	CO (ppm)	H2S (ppm)	LEL (%)	O2 (%)	CH4 (%)	LEL (%)	CO2 (%)	O2 (%)	Direct Port Reading After
VMP-24	34 ft	02/17/11	52.2%	0.0%	N/A	60.1%	0.0%	0.0	1.9	30.0	0.0	0.0	10.9	0.2	3.0	10.6	10.5	N/A
		04/11/11	70.9%	0.0%	N/A	74.4%	0.0%	40.5	0.1	0.0	0.0	2.0	11.1	0.0	0.0	9.2	11.0	N/A
		07/28/11	52.6%	0.0%	N/A	38.1%	0.0%	0.0	5.8	2.0	0.0	0.0	8.1	0.0	0.0	9.7	12.5	N/A
		11/06/11	66.1%	0.0%	N/A	60.2%	0.0%		0.2	0.0	0.0	0.0	15.0	0.0	0.0	8.6	12.9	N/A
		01/25/12	72.1%	0.0%	N/A	50.3%	0.0%	22.0	0.9	0.0	0.0	0.0	16.0	0.0	0.0	7.6	13.9	N/A
		04/10/12	60.3%	0.0%	N/A	62.3%	0.1%	2.0	0.9	NM	NM	NM	NM	0.0	0.0	5.6	16.6	N/A
		07/12/12	51.3%	0.0%	0%	59.4%	0.0%	3.4	1.4	NM	NM	NM	NM	0.0	0.0	5.7	16.5	N/A
		10/09/12	53.0%	0.0%	N/A	43.2%	0.0%	2.0	0.9	NM	NM	NM	NM	0.0	0.0	7.1	15.5	N/A
		01/23/13	53.6%	0.0%	N/A	34.2%	0.0%	0.5	0.2	NM	NM	NM	NM	0.0	0.0	5.2	16.7	N/A
		05/06/13	51.7%	0.0%	N/A	45.4%	0.1%	1.3	0.6	NM	NM	NM	NM	0.0	0.0	2.7	18.5	N/A
		07/31/13	58.7%	0.0%	N/A	48.0%	0.4%	1.5	0.4	NM	NM	NM	NM	0.0	0.0	4.4	16.6	N/A
		10/22/13	53.7%	0.0%	N/A	50.4%	0.0%	0.2	0.1	NM	NM	NM	NM	0.0	0.0	5.3	16.9	N/A
VMP-25	5 ft	03/15/11	55.9%	0.0%	N/A	53.4%	0.0%	159	88.2	0.0	0.0	0.0	2.0	0.0	0.0	5.0	1.8	N/A
		04/08/11	75.0%	0.0%	N/A	51.9%	0.0%	95.0	1.9	0.0	0.0	3.0	0.9	0.1	2.0	7.5	1.0	N/A
		08/09/11	66.0%	0.0%	0.0%	45.2%	0.0%	27900	2.4	4.0	0.0	0.0	16.8	0.0	0.0	16.0	2.8	N/A
		11/17/11	63.9%	0.0%	N/A			13.0	0.4	0.0	0.0	0.0	7.2	0.0	0.0	3.4	11.4	N/A
		01/31/12	54.0%	0.0%	N/A	53.0%	0.0%	0.0	0.3	0.0	0.0	0.0	11.2	0.0	0.0	2.5	11.0	N/A
		04/25/12	55.2%	0.0%	N/A	51.6%	0.0%	2.0	0.5	NM	NM	NM	NM	0.0	0.0	5.2	12.0	N/A
		07/26/12	60.7%	0.0%	0.0%	55.2%	0.1%	2.1	0.4	NM	NM	NM	NM	0.0	0.0	10.5	6.7	N/A
		10/26/12	56.9%	0.0%	N/A	55.4%	0.0%	3.0	0.5	NM	NM	NM	NM	0.0	0.0	5.0	13.2	N/A
		03/06/13	55.3%	0.0%	N/A	53.2%	0.0%	1.2	0.2	NM	NM	NM	NM	0.0	0.0	1.9	16.1	N/A
		05/17/13	53.0%	0.0%	N/A	52.7%	0.0%	0.6	0.5	NM	NM	NM	NM	0.0	0.0	1.7	17.8	N/A
		08/15/13	51.1%	0.0%	N/A	49.9%	0.0%	1.2	0.5	NM	NM	NM	NM	0.0	0.0	9.8	6.0	N/A
		11/13/13	54.2%	0.0%	N/A	60.7%	0.1%	0.4	0.5	NM	NM	NM	NM	0.0	0.0	5.5	12.5	N/A
	9.5 ft	03/15/11	NS	NS	NS	NS	NS	NS	NS	NS	NS	NS	NS	NS	NS	NS	NS	NS
		04/08/11	NS	NS	NS	NS	NS	NS	NS	NS	NS	NS	NS	NS	NS	NS	NS	NS
		08/09/11	NS	NS	NS	NS	NS	NS	NS	NS	NS	NS	NS	NS	NS	NS	NS	NS
		11/17/11	NS	NS	NS	NS	NS	NS	NS	NS	NS	NS	NS	NS	NS	NS	NS	NS
		01/31/12	NS	NS	NS	NS	NS	NS	NS	NS	NS	NS	NS	NS	NS	NS	NS	NS
		4/25/2012 [13]	NS	NS	NS	NS	NS	NS	NS	NS	NS	NS	NS	NS	NS	NS	NS	NS
		7/26/12 [13]	NS	NS	NS	NS	NS	NS	NS	NS	NS	NS	NS	NS	NS	NS	NS	NS
		10/26/12[13]	NS	NS	NS	NS	NS	NS	NS	NS	NS	NS	NS	NS	NS	NS	NS	NS
		03/06/13[13]	NS	NS	NS	NS	NS	NS	NS	NS	NS	NS	NS	NS	NS	NS	NS	NS
		05/17/13[13]	NS	NS	NS	NS	NS	NS	NS	NS	NS	NS	NS	NS	NS	NS	NS	NS
		08/15/13[13]	NS	NS	NS	NS	NS	NS	NS	NS	NS	NS	NS	NS	NS	NS	NS	NS
		11/13/13[13]	NS	NS	NS	NS	NS	NS	NS	NS	NS	NS	NS	NS	NS	NS	NS	NS

Table 3
Soil Vapor Sampling
Tedlar Sampling Data

Reading Location			Shroud	Tedlar Bag 1		Shroud	Tedlar Bag 2											Tedlar Bag 3
Instrument			Dielectric		Landtec	Dielectric		FID	PID	Multi-gas				Landtec				Dielectric
Location	Depth	Date	Helium in Shroud Before	Helium Before	CH4 (%)	Helium in Shroud After	Helium After	FID (ppm)	PID (ppm)	CO (ppm)	H2S (ppm)	LEL (%)	O2 (%)	CH4 (%)	LEL (%)	CO2 (%)	O2 (%)	Direct Port Reading After
VMP-25	21 ft	03/15/11	59.6%	8.2%	OVR	38.3%	8.9%	OVR	268	182	39.0	OVR	0.2	OVR	OVR	15.3	0.6	8.6%
		04/08/11	72.4%	4.1%	OVR	54.3%	4.6%	632000	150	OVR	54.0	OVR	0.8	OVR	OVR	14.4	0.8	N/A
		08/09/11	58.3%	11.4%	OVR	56.9%	10.2%	OVR	176	605	68.0	OVR	0.0	OVR	OVR	14.9	1.0	N/A
		11/17/11	60.3%	3.6%	OVR	50.7%	4.6%	OVR	125	380	0.0	OVR	0.0	OVR	OVR	14.4	1.1	N/A
		01/31/12	62.0%	7.5%	OVR	52.7%	8.6%	OVR	140	210	103	OVR	0.9	OVR	OVR	14.2	0.7	N/A
		04/25/12	70.2%	9.3%	OVR	57.3%	10.3%	OVR	83.9	NM	NM	NM	NM	OVR	OVR	11.8	1.3	N/A
		07/26/12	71.0%	8.8%	OVR	66.0%	6.9%	OVR	59.6	NM	NM	NM	NM	OVR	OVR	11.7	1.6	N/A
		10/26/12	54.0%	9.7%	OVR	54.3%	9.0%	OVR	74.9	NM	NM	NM	NM	OVR	OVR	14.2	4.7	N/A
		03/06/13	56.4%	5.6%	OVR	52.7%	6.3%	OVR	45.9	NM	NM	NM	NM	OVR	OVR	12.0	4.3	N/A
		05/17/13	52.7%	7.2%	OVR	74.2%	6.0%	734000	84.5	NM	NM	NM	NM	OVR	OVR	4.2	14.1	N/A
		08/15/13	54.2%	3.9%	OVR	53.0%	4.0%	510000	120	NM	NM	NM	NM	OVR	OVR	12.4	2.0	N/A
		11/13/13	56.7%	2.0%	OVR	50.5%	1.2%	210000	120	NM	NM	NM	NM	OVR	OVR	16.1	0.8	N/A
	31 ft	03/15/11	NS	NS	NS	NS	NS	NS	NS	NS	NS	NS	NS	NS	NS	NS	NS	NS
		04/08/11	NS	NS	NS	NS	NS	NS	NS	NS	NS	NS	NS	NS	NS	NS	NS	NS
		08/09/11	NS	NS	NS	NS	NS	NS	NS	NS	NS	NS	NS	NS	NS	NS	NS	NS
		11/17/11	NS	NS	NS	NS	NS	NS	NS	NS	NS	NS	NS	NS	NS	NS	NS	NS
		01/31/12	NS	NS	NS	NS	NS	NS	NS	NS	NS	NS	NS	NS	NS	NS	NS	NS
		4/25/12 [13]	NS	NS	NS	NS	NS	NS	NS	NS	NS	NS	NS	NS	NS	NS	NS	NS
		7/26/12 [13]	NS	NS	NS	NS	NS	NS	NS	NS	NS	NS	NS	NS	NS	NS	NS	NS
		10/26/12[13]	NS	NS	NS	NS	NS	NS	NS	NS	NS	NS	NS	NS	NS	NS	NS	NS
		03/06/13	57.5%	5.8%	OVR	54.0%	7.2%	OVR	52.1	NM	NM	NM	NM	OVR	OVR	12.7	1.7	N/A
		05/17/13[13]	NS	NS	NS	NS	NS	NS	NS	NS	NS	NS	NS	NS	NS	NS	NS	NS
		08/15/13	52.6%	4.1%	OVR	57.2%	4.0%	416000	118	NM	NM	NM	NM	OVR	OVR	11.6	2.6	N/A
		11/13/13	57.0%	1.7%	OVR	59.0%	2.8%	203000	117	NM	NM	NM	NM	OVR	OVR	16.2	0.7	N/A
VMP-29	10 ft	07/30/12	61.9%	0.0%	N/A	57.8%	0.0%	6.8	2.5	NM	NM	NM	NM	0.0	0.0	8.8	9.2	N/A
		10/08/12	52.9%	0.0%	N/A	40.5%	0.0%	1.0	1.7	NM	NM	NM	NM	0.0	0.0	8.1	10.6	N/A
		02/06/13	76.5%	0.0%	N/A	63.2%	0.0%	0.9	0.4	NM	NM	NM	NM	0.0	0.0	1.5	19.3	N/A
		05/06/13	51.6%	0.0%	N/A	55.3%	0.2%	0.5	0.5	NM	NM	NM	NM	0.0	0.0	0.3	20.6	N/A
		8/23/13[14]	76.5%	0.0%	N/A	73.5%	0.2%	2.5	1.0	NM	NM	NM	NM	0.0	0.0	0.1	20.5	N/A
		10/25/13	57.6%	0.0%	N/A	60.9%	0.0%	1.3	0.4	NM	NM	NM	NM	0.0	0.0	0.2	21.0	N/A
	20 ft	07/30/12	65.0%	0.0%	N/A	65.5%	0.1%	105	31.2	NM	NM	NM	NM	0.0	0.0	9.3	8.1	N/A
		10/08/12	54.1%	0.0%	N/A	45.6%	0.0%	10.0	7.3	NM	NM	NM	NM	0.0	0.0	8.8	9.4	N/A
		02/06/13	57.7%	0.0%	N/A	66.9%	0.1%	3.0	0.4	NM	NM	NM	NM	0.0	0.0	0.9	19.8	N/A
		05/06/13	52.7%	0.0%	N/A	53.0%	0.2%	2.3	2.1	NM	NM	NM	NM	0.0	0.0	0.7	20.0	N/A
		08/05/13	86.8%	0.0%	N/A	72.2%	0.1%	4.1	2.4	NM	NM	NM	NM	0.0	0.0	0.3	20.5	N/A
		10/25/13	56.3%	0.0%	N/A	49.2%	0.0%	2.7	1.0	NM	NM	NM	NM	0.0	0.0	0.2	21.0	N/A
	30 ft	07/30/12	68.1%	0.0%	N/A	49.6%	0.0%	75.0	17.2	NM	NM	NM	NM	0.0	0.0	10.3	5.7	N/A
		10/08/12	58.6%	0.0%	N/A	48.2%	0.0%	13.0	10.8	NM	NM	NM	NM	0.0	0.0	11.2	6.5	N/A
		02/06/13	58.7%	0.0%	N/A	37.1%	0.3%	3.8	0.8	NM	NM	NM	NM	0.0	0.0	2.3	18.5	N/A
		05/06/13	51.0%	0.0%	N/A	53.2%	0.2%	3.4	2.2	NM	NM	NM	NM	0.0	0.0	0.8	19.7	N/A
		08/05/13	65.4%	0.0%	N/A	56.9%	0.2%	8.5	5.1	NM	NM	NM	NM	0.0	0.0	0.3	20.5	N/A
		10/25/13	69.1%	0.1%	N/A	52.9%	0.2%	3.4	1.5	NM	NM	NM	NM	0.0	0.0	0.3	20.8	N/A

Table 3
Soil Vapor Sampling
Tedlar Sampling Data

Reading Location			Shroud	Tedlar Bag 1		Shroud	Tedlar Bag 2											Tedlar Bag 3
Instrument			Dielectric		Landtec	Dielectric		FID	PID	Multi-gas				Landtec				Dielectric
Location	Depth	Date	Helium in Shroud Before	Helium Before	CH4 (%)	Helium in Shroud After	Helium After	FID (ppm)	PID (ppm)	CO (ppm)	H2S (ppm)	LEL (%)	O2 (%)	CH4 (%)	LEL (%)	CO2 (%)	O2 (%)	Direct Port Reading After
VMP-29	40 ft	7/30/12 [13]	NS	NS	NS	NS	NS	NS	NS	NS	NS	NS	NS	NS	NS	NS	NS	NS
		10/08/12[13]	NS	NS	NS	NS	NS	NS	NS	NS	NS	NS	NS	NS	NS	NS	NS	NS
		02/06/13[13]	NS	NS	NS	NS	NS	NS	NS	NS	NS	NS	NS	NS	NS	NS	NS	NS
		05/06/13[13]	NS	NS	NS	NS	NS	NS	NS	NS	NS	NS	NS	NS	NS	NS	NS	NS
		08/05/13[13]	NS	NS	NS	NS	NS	NS	NS	NS	NS	NS	NS	NS	NS	NS	NS	NS
		10/25/13[13]	NS	NS	NS	NS	NS	NS	NS	NS	NS	NS	NS	NS	NS	NS	NS	NS
VMP-30	10 ft	07/30/12	59.5%	0.0%	N/A	54.4%	0.6%	27.5	19.6	NM	NM	NM	NM	0.0	0.0	4.6	14.2	N/A
		10/08/12	61.8%	0.0%	N/A	50.9%	0.0%	1.0	0.9	NM	NM	NM	NM	0.0	0.0	3.0	17.1	N/A
		02/06/13	52.6%	0.0%	N/A	58.8%	0.0%	0.4	0.1	NM	NM	NM	NM	0.0	0.0	0.1	20.9	N/A
		05/06/13	52.6%	0.0%	N/A	58.2%	0.2%	28.6	1.5	NM	NM	NM	NM	0.0	0.0	0.0	20.5	N/A
		08/05/13	56.8%	0.0%	N/A	54.7%	0.2%	4.2	2.6	NM	NM	NM	NM	0.0	0.0	0.0	20.9	N/A
		10/28/13	52.7%	0.0%	N/A	45.0%	0.1%	1.4	1.1	NM	NM	NM	NM	0.0	0.0	0.0	20.9	N/A
	20 ft	07/30/12	51.2%	0.0%	N/A	40.8%	0.0%	113	40.1	NM	NM	NM	NM	0.0	0.0	11.7	3.9	N/A
		10/08/12	71.5%	0.0%	N/A	45.8%	0.0%	35.0	19.3	NM	NM	NM	NM	0.0	0.0	10.8	8.2	N/A
		02/06/13	53.0%	0.0%	N/A	42.4%	0.0%	1.4	0.2	NM	NM	NM	NM	0.0	0.0	0.8	20.2	N/A
		05/06/13	53.5%	0.0%	N/A	50.8%	0.1%	6.9	4.5	NM	NM	NM	NM	0.0	0.0	0.1	20.6	N/A
		08/05/13	65.1%	0.0%	N/A	54.2%	0.2%	6.5	4.4	NM	NM	NM	NM	0.0	0.0	0.2	20.7	N/A
		10/28/13	59.7%	0.0%	N/A	56.7%	0.2%	2.2	1.3	NM	NM	NM	NM	0.0	0.0	0.0	20.6	N/A
	30 ft	07/30/12	50.4%	0.0%	N/A	49.5%	0.0%	257	105	NM	NM	NM	NM	0.0	0.0	11.7	2.6	N/A
		10/08/12	65.9%	0.0%	N/A	40.2%	0.0%	42.0	21.3	NM	NM	NM	NM	0.0	0.0	13.4	5.5	N/A
		02/06/13	55.5%	0.0%	N/A	44.7%	0.0%	5.3	2.1	NM	NM	NM	NM	0.0	0.0	0.9	19.0	N/A
		05/06/13	57.4%	0.0%	N/A	52.3%	0.2%	5.7	4.0	NM	NM	NM	NM	0.0	0.0	0.3	20.6	N/A
		08/14/13[9]	62.7%	0.1%	N/A	80.4%	0.4%	1.4	1.0	NM	NM	NM	NM	0.0	0.0	0.2	20.0	N/A
		10/28/13	62.7%	0.0%	N/A	55.3%	0.1%	3.6	3.4	NM	NM	NM	NM	0.0	0.0	0.2	21.0	N/A
	40 ft	7/30/12 [13]	NS	NS	NS	NS	NS	NS	NS	NS	NS	NS	NS	NS	NS	NS	NS	NS
		10/08/12[13]	NS	NS	NS	NS	NS	NS	NS	NS	NS	NS	NS	NS	NS	NS	NS	NS
		02/06/13[13]	NS	NS	NS	NS	NS	NS	NS	NS	NS	NS	NS	NS	NS	NS	NS	NS
		05/06/13[13]	NS	NS	NS	NS	NS	NS	NS	NS	NS	NS	NS	NS	NS	NS	NS	NS
		08/05/13[13]	NS	NS	NS	NS	NS	NS	NS	NS	NS	NS	NS	NS	NS	NS	NS	NS
		10/28/13[13]	NS	NS	NS	NS	NS	NS	NS	NS	NS	NS	NS	NS	NS	NS	NS	NS
VMP-31	5 ft	04/25/12	55.1%	0.0%	N/A	63.6%	0.2%	3.8	NS	NM	NM	NM	NM	0.0	0.0	0.9	18.3	N/A
		07/20/12	52.8%	0.0%	N/A	45.2%	0.0%	4.3	0.9	N/A	N/A	N/A	N/A	0.0	0.0	0.8	18.7	N/A
		10/26/12[9]	53.2%	0.0%	N/A	51.7%	1.1%	2.0	0.4	NM	NM	NM	NM	0.0	0.0	0.7	20.2	N/A
		02/11/13	62.7%	0.0%	N/A	54.1%	0.0%	1.0	0.2	NM	NM	NM	NM	0.0	0.0	0.2	20.8	N/A
		05/15/13	59.3%	0.0%	N/A	74.7%	0.8%	10.8	0.4	NM	NM	NM	NM	0.0	0.0	0.9	18.3	N/A
		08/14/13[10]	NS	NS	NS	NS	NS	NS	NS	NS	NS	NS	NS	NS	NS	NS	NS	NS
		11/15/13[10]	NS	NS	NS	NS	NS	NS	NS	NS	NS	NS	NS	NS	NS	NS	NS	NS

Table 3
Soil Vapor Sampling
Tedlar Sampling Data

Reading Location			Shroud	Tedlar Bag 1		Shroud	Tedlar Bag 2											Tedlar Bag 3
Instrument			Dielectric		Landtec	Dielectric		FID	PID	Multi-gas				Landtec				Dielectric
Location	Depth	Date	Helium in Shroud Before	Helium Before	CH4 (%)	Helium in Shroud After	Helium After	FID (ppm)	PID (ppm)	CO (ppm)	H2S (ppm)	LEL (%)	O2 (%)	CH4 (%)	LEL (%)	CO2 (%)	O2 (%)	Direct Port Reading After
VMP-31	10 ft	04/24/12	52.2%	0.0%	N/A	56.4%	0.4%	4.2	NS	NM	NM	NM	NM	0.0	0.0	0.9	18.2	N/A
		07/26/12[9]	50.7%	0.0%	N/A	59.5%	0.0%	6.9	0.7	NM	NM	NM	NM	0.0	0.0	1.1	19.7	N/A
		10/26/12[9]	54.3%	1.7%	N/A	49.0%	2.7%	2.0	1.0	NM	NM	NM	NM	0.0	0.0	0.6	19.9	N/A
		02/13/13[9]	52.9%	0.0%	0.0%	77.2%	0.2%	1.6	0.2	NM	NM	NM	NM	0.0	0.0	0.1	20.4	N/A
		05/17/13[9]	53.2%	0.0%	N/A	53.2%	0.9%	0.5	0.4	NM	NM	NM	NM	0.0	0.0	1.4	18.4	N/A
		08/14/13[10]	NS	NS	NS	NS	NS	NS	NS	NS	NS	NS	NS	NS	NS	NS	NS	NS
		11/13/13	59.3%	0.0%	N/A	54.3%	0.8%	1.6	0.5	NM	NM	NM	NM	0.1	2.0	0.2	20.6	N/A
	20 ft	04/24/12 [13]	NS	NS	NS	NS	NS	NS	NS	NS	NS	NS	NS	NS	NS	NS	NS	NS
		07/20/12 [13]	NS	NS	NS	NS	NS	NS	NS	NS	NS	NS	NS	NS	NS	NS	NS	NS
		10/19/12	64.2%	0.0%	N/A	56.5%	0.0%	2970	463	NM	NM	NM	NM	3.4	71.0	8.4	9.5	N/A
		02/11/13	64.8%	0.0%	N/A	53.4%	0.0%	255	41.5	NM	NM	NM	NM	0.5	5.0	3.4	16.5	N/A
		05/17/13[10]	NS	NS	NS	NS	NS	NS	NS	NS	NS	NS	NS	NS	NS	NS	NS	NS
		08/15/13[10]	NS	NS	NS	NS	NS	NS	NS	NS	NS	NS	NS	NS	NS	NS	NS	NS
		11/12/13	56.0%	2.7%	N/A	55.1%	0.6%	2.8	0.8	NM	NM	NM	NM	0.0	0.0	0.2	20.8	N/A
	30 ft	04/24/12	52.5%	0.0%	N/A	51.7%	0.0%	15000	NS	NM	NM	NM	NM	7.7	OVR	10.7	1.3	N/A
		07/20/12	57.4%	0.0%	N/A	40.0%	0.0%	851	20.2	N/A	N/A	N/A	N/A	0.2	6.0	9.6	6.4	N/A
		10/19/12	51.2%	0.0%	N/A	56.7%	0.0%	204	19.0	NM	NM	NM	NM	0.2	3	2.8	18.5	N/A
		02/11/13	64.2%	0.0%	N/A	52.3%	0.0%	4100	185	NM	NM	NM	NM	11.6	OVR	14.2	3.7	N/A
		05/07/13	53.5%	0.0%	N/A	57.4%	0.2%	147000	254	NM	NM	NM	NM	OVR	OVR	7.0	8.5	N/A
		08/09/13	60.3%	0.0%	N/A	55.1%	0.6%	2.9	0.4	NM	NM	NM	NM	0.0	0.0	5.7	14.1	N/A
		11/12/13	53.9%	0.0%	N/A	52.6%	0.4%	1.2	1.3	NM	NM	NM	NM	0.0	0.0	5.9	17.1	N/A
VMP-32	5 ft	04/16/12 [9]	54.2%	0.0%	0.0%	58.2%	49.5%	NS	NS	NM	NM	NM	NM	NS	NS	NS	NS	N/A
		04/25/12	54.9%	0.2%	N/A	52.5%	1.2%	0.0	0.8	NM	NM	NM	NM	0.0	0.0	0.1	20.8	N/A
		07/20/12	69.4%	0.0%	0.0%	48.1%	2.0%	4.1	1.3	NM	NM	NM	NM	0.0	0.0	1.2	19.4	N/A
		10/18/12	75.1%	0.0%	N/A	50.0%	0.1%	2.0	0.6	NM	NM	NM	NM	0.0	0.0	0.9	18.5	N/A
		02/05/13	56.4%	0.0%	N/A	55.6%	0.1%	0.8	0.3	NM	NM	NM	NM	0.0	0.0	0.2	20.7	N/A
		05/07/13	51.7%	0.0%	N/A	56.8%	1.2%	1.60	0.4	NM	NM	NM	NM	0.0	0.0	0.2	20.3	N/A
		08/02/13	85.4%	0.0%	N/A	63.0%	0.3%	1.7	0.6	NM	NM	NM	NM	0.0	0.0	1.6	18.7	N/A
		11/08/13	63.2%	0.0%	N/A	54.3%	0.3%	2.4	0.2	NM	NM	NM	NM	0.0	0.0	0.6	20.4	N/A
	10 ft	04/16/12	60.8%	0.2%	0.0%	50.0%	0.3%	0.0	1.1	NM	NM	NM	NM	0.0	0.0	2.6	18.5	N/A
		07/20/12	58.6%	0.0%	0.0%	48.9%	1.2%	2.3	1.3	NM	NM	NM	NM	0.0	0.0	3.7	16.4	N/A
		10/18/12	64.9%	0.0%	N/A	51.2%	0.0%	1.0	0.7	NM	NM	NM	NM	0.0	0.0	3.5	17.0	N/A
		02/05/13	48.3%	0.0%	N/A	50.0%	0.0%	1.4	0.2	NM	NM	NM	NM	0.0	0.0	2.7	18.3	N/A
		05/07/13	52.4%	0.0%	N/A	60.5%	0.2%	0.7	0.5	NM	NM	NM	NM	0.0	0.0	1.9	18.5	N/A
		08/30/13[14]	53.9%	0.0%	N/A	64.9%	0.4%	0.2	0.7	NM	NM	NM	NM	0.0	0.0	4.2	15.5	N/A
		11/08/13	57.2%	0.0%	N/A	52.0%	0.1%	0.9	0.3	NM	NM	NM	NM	0.0	0.0	3.2	18.1	N/A
	20 ft	04/16/12	55.5%	0.0%	0.0%	60.8%	0.2%	117	21.3	NM	NM	NM	NM	0.0	0.0	3.7	16.1	N/A
		07/20/12	55.2%	0.0%	0.0%	52.2%	0.1%	2.8	1.6	NM	NM	NM	NM	0.0	0.0	4.5	15.0	N/A
		10/18/12	77.5%	0.0%	N/A	57.4%	0.0%	2.0	0.5	NM	NM	NM	NM	0.0	0.0	5.0	16.5	N/A
		02/05/13	50.6%	0.0%	N/A	69.7%	0.0%	0.4	0.3	NM	NM	NM	NM	0.0	0.0	3.9	17.1	N/A
		05/07/13	57.1%	0.0%	N/A	52.8%	0.2%	0.5	0.5	NM	NM	NM	NM	0.0	0.0	2.6	17.3	N/A
		08/02/13	72.1%	0.0%	N/A	50.1%	0.2%	1.0	0.7	NM	NM	NM	NM	0.0	0.0	5.3	13.7	N/A
		11/08/13	56.1%	0.0%	N/A	53.2%	0.6%	1.3	0.3	NM	NM	NM	NM	0.0	0.0	5.2	16.6	N/A

Table 3
Soil Vapor Sampling
Tedlar Sampling Data

Reading Location			Shroud	Tedlar Bag 1		Shroud	Tedlar Bag 2											Tedlar Bag 3
Instrument			Dielectric		Landtec	Dielectric		FID	PID	Multi-gas				Landtec				Dielectric
Location	Depth	Date	Helium in Shroud Before	Helium Before	CH4 (%)	Helium in Shroud After	Helium After	FID (ppm)	PID (ppm)	CO (ppm)	H2S (ppm)	LEL (%)	O2 (%)	CH4 (%)	LEL (%)	CO2 (%)	O2 (%)	Direct Port Reading After
VMP-32	30 ft	04/16/12	53.8%	0.0%	0.0%	60.4%	0.0%	36660	529	NM	NM	NM	NM	OVR	OVR	10.5	1.0	N/A
		07/20/12	52.3%	0.0%	18.0%	63.1%	0.0%	6000	385	NM	NM	NM	NM	25.2	OVR	9.8	1.8	N/A
		10/18/12	60.2%	0.0%	N/A	53.2%	0.0%	206	13.0	NM	NM	NM	NM	0.0	1.0	11.1	5.5	N/A
		02/05/13	48.5%	0.0%	N/A	60.0%	0.0%	166	37.2	NM	NM	NM	NM	0.1	3.0	12.7	3.7	N/A
		05/07/13	50.2%	0.0%	N/A	69.5%	0.0%	16200	780	NM	NM	NM	NM	26.0	OVR	7.1	9.3	N/A
		08/02/13	67.5%	0.0%	N/A	48.5%	0.0%	4890	675	NM	NM	NM	NM	15.5	OVR	13.3	1.1	N/A
		11/08/13	65.5%	0.0%	N/A	57.4%	1.6%	770	160	NM	NM	NM	NM	0.7	13.0	15.4	1.3	N/A
VMP-41	10 ft	07/27/12	58.6%	0.0%	N/A	78.0%	0.1%	15.1	0.4	NM	NM	NM	NM	0.0	0.0	5.1	15.0	N/A
		10/09/12	46.7%	0.0%	N/A	42.6%	0.0%	1.0	0.9	NM	NM	NM	NM	0.0	0.0	4.8	15.0	N/A
		01/29/13	51.1%	0.0%	N/A	46.1%	0.1%	0.9	0.4	NM	NM	NM	NM	0.0	0.0	0.3	20.5	N/A
		04/30/13	50.3%	0.0%	N/A	53.2%	0.0%	0.7	0.4	NM	NM	NM	NM	0.0	0.0	0.3	20.3	N/A
		08/02/13	62.2%	0.0%	N/A	61.5%	0.2%	0.9	0.5	NM	NM	NM	NM	0.0	0.0	0.3	20.3	N/A
		10/29/13	84.9%	0.0%	N/A	62.1%	0.2%	1.2	0.5	NM	NM	NM	NM	0.0	0.0	0.3	20.6	N/A
	20 ft	07/27/12	62.0%	0.0%	N/A	62.5%	0.0%	2.6	0.4	NM	NM	NM	NM	0.0	0.0	7.2	12.4	N/A
		10/09/12	50.6%	0.0%	N/A	40.7%	0.0%	1.0	1.3	NM	NM	NM	NM	0.0	0.0	6.7	12.7	N/A
		01/29/13	55.6%	0.0%	N/A	30.3%	0.0%	0.5	0.3	NM	NM	NM	NM	0.0	0.0	0.8	20.2	N/A
		04/30/13	53.1%	0.0%	N/A	50.6%	0.2%	0.9	0.5	NM	NM	NM	NM	0.0	0.0	0.2	20.1	N/A
		08/02/13	68.9%	0.1%	N/A	58.4%	0.2%	0.9	0.4	NM	NM	NM	NM	0.0	0.0	0.3	20.3	N/A
		10/29/13	73.0%	0.0%	N/A	54.9%	0.1%	0.9	0.4	NM	NM	NM	NM	0.0	0.0	0.3	20.5	N/A
	30 ft	07/27/12	53.2%	0.0%	N/A	50.2%	0.0%	4.2	0.6	NM	NM	NM	NM	0.0	0.0	8.1	11.0	N/A
		10/09/12	46.8%	0.0%	N/A	40.5%	0.0%	1.0	0.7	NM	NM	NM	NM	0.0	0.0	8.8	10.0	N/A
		01/29/13	65.4%	0.0%	N/A	41.5%	0.0%	0.7	0.3	NM	NM	NM	NM	0.0	0.0	2.0	19.0	N/A
		04/30/13	50.4%	0.0%	N/A	52.4%	1.6%	0.7	0.6	NM	NM	NM	NM	0.0	0.0	0.4	19.6	N/A
		08/02/13	66.1%	0.0%	N/A	56.2%	0.1%	0.9	0.6	NM	NM	NM	NM	0.0	0.0	0.6	20.1	N/A
		10/29/13	57.5%	0.4%	N/A	65.8%	0.1%	0.8	0.5	NM	NM	NM	NM	0.0	0.0	0.5	20.2	N/A
VMP-42	10 ft	04/18/12	52.7%	0.0%	N/A	69.5%	0.1%	3.0	0.6	NM	NM	NM	NM	0.0	0.0	3.5	18.0	N/A
		07/19/12	51.5%	0.0%	N/A	72.0%	0.1%	1.2	0.7	NM	NM	NM	NM	0.0	0.0	1.6	19.4	N/A
		10/12/12	49.2%	0.0%	N/A	52.6%	0.0%	2.0	4.6	NM	NM	NM	NM	0.0	0.0	1.1	20.4	N/A
		01/31/13	52.8%	0.0%	N/A	41.9%	0.0%	0.7	0.2	NM	NM	NM	NM	0.0	0.0	0.6	20.6	N/A
		04/30/13	53.6%	0.0%	N/A	55.1%	0.1%	0.8	0.4	NM	NM	NM	NM	0.0	0.0	0.1	20.5	N/A
		08/02/13	66.8%	0.0%	N/A	63.2%	0.1%	0.6	0.7	NM	NM	NM	NM	0.0	0.0	1.0	19.6	N/A
		10/29/13	63.4%	0.0%	N/A	53.3%	0.1%	1.1	0.5	NM	NM	NM	NM	0.0	0.0	0.5	20.2	N/A
	20 ft	04/18/12	51.5%	0.0%	N/A	66.8%	0.0%	837	39.5	NM	NM	NM	NM	0.0	0.0	10.8	5.8	N/A
		07/19/12	54.0%	0.0%	N/A	69.5%	0.0%	1.4	0.8	NM	NM	NM	NM	0.0	0.0	6.7	14.2	N/A
		10/12/12	64.2%	0.0%	N/A	83.0%	0.2%	1.0	0.9	NM	NM	NM	NM	0.0	0.0	4.1	17.7	N/A
		01/31/13	52.4%	0.0%	N/A	41.7%	0.0%	0.4	0.2	NM	NM	NM	NM	0.0	0.0	3.2	18.0	N/A
		04/30/13	57.2%	0.0%	N/A	63.0%	0.1%	1.0	0.5	NM	NM	NM	NM	0.0	0.0	0.8	19.9	N/A
		08/02/13	57.9%	0.0%	N/A	57.9%	0.1%	0.8	0.8	NM	NM	NM	NM	0.0	0.0	2.9	17.6	N/A
		10/29/13	57.0%	0.0%	N/A	51.6%	0.1%	0.7	0.6	NM	NM	NM	NM	0.0	0.0	2.2	19.4	N/A
	30 ft	04/19/12	54.6%	0.0%	N/A	68.5%	0.0%	9330	160	NM	NM	NM	NM	11.5	OVR	12.3	0.2	N/A
		07/19/12	51.8%	0.0%	0.2%	64.7%	0.0%	550	29.4	NM	NM	NM	NM	0.3	6.0	9.2	5.4	N/A
		10/12/12	51.6%	0.0%	N/A	65.8%	0.0%	15.0	2.2	NM	NM	NM	NM	0.0	0.0	8.6	12.0	N/A
		01/31/13	51.5%	0.0%	N/A	46.0%	0.0%	3.4	0.4	NM	NM	NM	NM	0.0	0.0	7.0	14.9	N/A
		04/30/13	57.5%	0.0%	N/A	53.1%	0.1%	1.4	0.6	NM	NM	NM	NM	0.0	0.0	2.4	19.1	N/A
		08/02/13	56.2%	0.0%	N/A	50.5%	0.0%	1.0	0.7	NM	NM	NM	NM	0.0	0.0	3.2	16.9	N/A
		10/29/13	65.9%	0.0%	0.0%	50.0%	0.2%	1.0	0.9	NM	NM	NM	NM	0.0	0.0	3.4	18.7	N/A

Table 3
Soil Vapor Sampling
Tedlar Sampling Data

Reading Location			Shroud	Tedlar Bag 1		Shroud	Tedlar Bag 2											Tedlar Bag 3
Instrument			Dielectric		Landtec	Dielectric		FID	PID	Multi-gas				Landtec				Dielectric
Location	Depth	Date	Helium in Shroud Before	Helium Before	CH4 (%)	Helium in Shroud After	Helium After	FID (ppm)	PID (ppm)	CO (ppm)	H2S (ppm)	LEL (%)	O2 (%)	CH4 (%)	LEL (%)	CO2 (%)	O2 (%)	Direct Port Reading After
VMP-43	10 ft	04/16/12	53.5%	0.0%	0.0%	53.5%	4.2%	2.0	0.8	NM	NM	NM	NM	0.0	0.0	0.0	20.9	N/A
		07/19/12	67.2%	0.0%	0.0%	65.4%	2.5%	2.5	0.6	NM	NM	NM	NM	0.0	0.0	1.0	19.7	N/A
		10/16/12	66.3%	0.0%	N/A	40.1%	0.0%	1.0	0.5	NM	NM	NM	NM	0.0	0.0	0.4	18.5	N/A
		01/24/13[10]	NS	NS	NS	NS	NS	NS	NS	NS	NS	NS	NS	NS	NS	NS	NS	NS
		05/17/13[9]	50.6%	0.0%	N/A	74.9%	6.5%	0.3	0.2	NM	NM	NM	NM	0.0	0.0	0.6	18.7	N/A
		08/09/13	72.8%	0.0%	N/A	56.1%	5.0%	0.9	0.3	NM	NM	NM	NM	0.0	0.0	0.6	18.7	N/A
		11/13/13[9]	62.2%	0.0%	N/A	58.0%	4.3%	1.9	0.6	NM	NM	NM	NM	0.0	0.0	0.2	19.6	N/A
	20 ft	04/16/12	52.5%	0.0%	0.1%	86.0%	0.1%	338	33.5	NM	NM	NM	NM	0.0	1.0	4.3	15.1	N/A
		07/19/12	67.0%	0.0%	0.0%	50.7%	0.1%	37.8	7.7	NM	NM	NM	NM	0.0	0.0	2.7	17.9	N/A
		10/18/12	72.1%	0.0%	N/A	55.1%	0.0%	13.0	1.6	NM	NM	NM	NM	0.0	0.0	2.8	18.3	N/A
		01/24/13	52.4%	0.0%	N/A	33.5%	0.0%	6.8	0.5	NM	NM	NM	NM	0.0	0.0	3.0	17.4	N/A
		04/30/13	54.6%	0.0%	N/A	50.1%	0.8%	11.0	0.8	NM	NM	NM	NM	0.0	0.0	1.5	18.9	N/A
		08/09/13	60.6%	0.0%	N/A	55.9%	0.1%	1.9	0.6	NM	NM	NM	NM	0.0	0.0	2.2	17.6	N/A
		10/29/13	60.9%	0.4%	N/A	52.5%	1.0%	1.1	0.8	NM	NM	NM	NM	0.0	0.0	0.5	20.8	N/A
	30 ft	4/23/2012[9]	61.2%	0.0%	N/A	82.2%	0.0%	36.3	26.0	NM	NM	NM	NM	0.0	0.0	4.3	16.1	N/A
		07/19/12	66.7%	0.0%	0.0%	52.0%	0.0%	10.3	1.6	NM	NM	NM	NM	0.0	0.0	2.4	18.0	N/A
		10/18/12	66.5%	0.0%	N/A	59.0%	0.0%	2.0	0.5	NM	NM	NM	NM	0.0	0.0	1.6	19.4	N/A
		01/24/13	51.3%	0.0%	N/A	42.5%	0.0%	2.3	0.3	NM	NM	NM	NM	0.0	0.0	2.0	18.8	N/A
		04/30/13	55.7%	0.0%	N/A	51.0%	0.1%	5.7	0.6	NM	NM	NM	NM	0.0	0.0	2.6	17.6	N/A
		08/09/13	74.7%	0.0%	N/A	51.0%	0.2%	3.1	0.5	NM	NM	NM	NM	0.0	0.0	1.7	18.2	N/A
		10/29/13	53.2%	0.0%	N/A	62.0%	0.6%	2.1	0.9	NM	NM	NM	NM	0.0	0.0	1.1	20.0	N/A
VMP-44	10 ft	04/19/12	51.5%	0.0%	N/A	61.3%	0.0%	15900	770	NM	NM	NM	NM	52.1	OVR	9.2	5.5	N/A
		07/20/12	51.0%	0.0%	N/A	50.2%	0.0%	9340	500	NM	NM	NM	NM	30.0	OVR	14.6	3.7	N/A
		8/10/2012[14]	51.6%	0.0%	N/A	62.0%	0.0%	9450	437	NM	NM	NM	NM	29.4	OVR	13.9	5.5	N/A
		10/12/12	66.7%	0.8%	N/A	35.0%	0.7%	1370	245	NM	NM	NM	NM	0.9	20	5.4	13.0	N/A
		01/25/13	76.9%	0.0%	N/A	40.5%	0.1%	590	110	NM	NM	NM	NM	1.1	18	7.6	7.7	N/A
		04/29/13	66.7%	0.0%	N/A	50.2%	0.8%	54.2	21.5	NM	NM	NM	NM	0.0	0.0	3.2	15.8	N/A
		8/23/13[14]	56.3%	0.0%	N/A	58.6%	0.3%	25.5	2.8	NM	NM	NM	NM	0.0	0.0	6.4	12.7	N/A
		11/11/13	56.6%	0.0%	N/A	52.3%	0.0%	8.3	0.8	NM	NM	NM	NM	0.0	0.0	5.5	13.8	N/A
	20 ft	04/19/12	51.0%	0.0%	N/A	57.1%	0.0%	5420	432	NM	NM	NM	NM	8.6	OVR	11.5	1.3	N/A
		07/25/12	58.2%	0.0%	N/A	52.8%	0.3%	5200	420	N/A	N/A	N/A	N/A	9.5	OVR	16.1	2.2	N/A
		10/12/12	58.3%	0.0%	N/A	52.3%	0.0%	1800	223	NM	NM	NM	NM	1.6	32.0	7.6	12.8	N/A
		01/25/13	57.0%	0.0%	N/A	43.8%	0.0%	381	48.0	NM	NM	NM	NM	0.1	3.0	9.8	7.4	N/A
		04/29/13	52.3%	0.0%	N/A	52.0%	0.0%	225	71.2	NM	NM	NM	NM	0.1	2.0	4.2	14.1	N/A
		08/13/13[9]	65.6%	0.0%	N/A	59.6%	0.1%	9.5	1.0	NM	NM	NM	NM	0.0	0.0	5.6	14.5	N/A
		11/11/13	55.0%	0.0%	N/A	61.1%	0.2%	22.9	8.2	NM	NM	NM	NM	0.0	0.0	3.7	17.3	N/A
	30 ft	04/19/12	63.0%	0.0%	N/A	55.8%	0.0%	1760	140	NM	NM	NM	NM	0.5	10.0	10.2	2.1	N/A
		07/25/12	58.6%	0.0%	N/A	52.9%	0.0%	127	18.3	N/A	N/A	N/A	N/A	1.0	1.0	9.0	9.5	N/A
		10/15/12	60.8%	0.0%	N/A	40.2%	1.8%	290	42.5	NM	NM	NM	NM	0.2	4.0	5.7	15.1	N/A
		01/25/13[10]	52.5%	1.0%	N/A	61.0%	0.1%	42.9	5.5	NM	NM	NM	NM	0.0	0.0	1.5	19.2	N/A
		04/30/13[9]	61.6%	0.0%	N/A	49.4%	0.2%	21.3	4.5	NM	NM	NM	NM	0.0	0.0	2.2	18.7	N/A
		08/13/13[9]	61.1%	0.0%	N/A	57.1%	0.1%	2.5	0.9	NM	NM	NM	NM	0.0	0.0	3.3	17.5	N/A
		11/11/13	58.7%	0.1%	N/A	53.4%	0.1%	1.8	0.6	NM	NM	NM	NM	0.0	0.0	1.5	19.4	N/A

Table 3
Soil Vapor Sampling
Tedlar Sampling Data

Reading Location			Shroud	Tedlar Bag 1		Shroud	Tedlar Bag 2											Tedlar Bag 3
Instrument			Dielectric		Landtec	Dielectric		FID	PID	Multi-gas				Landtec				Dielectric
Location	Depth	Date	Helium in Shroud Before	Helium Before	CH4 (%)	Helium in Shroud After	Helium After	FID (ppm)	PID (ppm)	CO (ppm)	H2S (ppm)	LEL (%)	O2 (%)	CH4 (%)	LEL (%)	CO2 (%)	O2 (%)	Direct Port Reading After
VMP-45	10 ft	04/19/12	61.9%	0.0%	0.0%	80.9%	0.5%	4.0	1.6	NM	NM	NM	NM	0.0	0.0	0.9	19.9	N/A
		07/19/12	65.0%	0.0%	N/A	69.7%	0.4%	1.0	0.6	NM	NM	NM	NM	0.0	0.0	0.7	19.6	N/A
		10/15/12	76.7%	0.0%	N/A	43.8%	0.1%	1.0	0.3	NM	NM	NM	NM	0.0	0.0	0.4	20.9	N/A
		01/30/13	45.9%	0.0%	N/A	49.4%	0.0%	0.2	0.2	NM	NM	NM	NM	0.0	0.0	0.2	20.9	N/A
		04/30/13[9]	53.6%	0.0%	N/A	42.7%	0.0%	2.8	0.6	NM	NM	NM	NM	0.0	0.0	0.1	20.7	N/A
		08/05/13	56.2%	0.0%	N/A	53.0%	0.2%	1.5	0.7	NM	NM	NM	NM	0.0	0.0	0.7	20.2	N/A
		10/29/13	77.8%	0.6%	N/A	79.7%	0.8%	1.1	0.4	NM	NM	NM	NM	0.0	0.0	0.2	20.9	N/A
	20 ft	04/19/12	60.2%	0.0%	0.0%	59.2%	0.0%	1300	206	NM	NM	NM	NM	0.5	11.0	5.9	13.2	N/A
		07/19/12	67.1%	0.0%	N/A	47.6%	0.0%	220	46.5	NM	NM	NM	NM	0.0	1.0	4.3	15.9	N/A
		10/15/12	51.1%	1.3%	N/A	50.5%	0.1%	26.0	7.0	NM	NM	NM	NM	0.0	0.0	2.6	18.7	N/A
		01/30/13	49.5%	0.0%	N/A	59.4%	0.0%	17.1	1.2	NM	NM	NM	NM	0.0	0.0	2.1	18.8	N/A
		04/29/13	79.3%	0.0%	N/A	52.2%	0.3%	3.5	0.7	NM	NM	NM	NM	0.0	0.0	0.8	20.2	N/A
		08/05/13	57.5%	0.0%	N/A	48.9%	1.3%	2.1	0.7	NM	NM	NM	NM	0.0	0.0	1.8	18.9	N/A
		10/29/13	57.4%	0.0%	N/A	53.0%	0.1%	2.3	0.7	NM	NM	NM	NM	0.0	0.0	1.5	19.7	N/A
	30 ft	04/19/12	52.3%	0.0%	9.3%	51.3%	0.0%	9030	826	NM	NM	NM	NM	17.4	OVR	9.9	3.9	N/A
		07/19/12	51.5%	0.0%	N/A	51.8%	0.0%	610	210	NM	NM	NM	NM	0.4	8.0	7.6	8.4	N/A
		10/15/12	54.2%	0.0%	N/A	52.2%	0.1%	41.0	17.9	NM	NM	NM	NM	0.0	0.0	4.2	16.4	N/A
		01/30/13	50.3%	0.0%	N/A	37.8%	0.0%	55.4	10.3	NM	NM	NM	NM	0.0	0.0	3.7	17.3	N/A
		04/29/13	57.3%	0.0%	N/A	53.1%	0.2%	7.8	4.0	NM	NM	NM	NM	0.0	0.0	1.4	19.3	N/A
		08/05/13	52.2%	0.0%	N/A	54.6%	0.3%	5.5	3.4	NM	NM	NM	NM	0.0	0.0	2.4	18.2	N/A
		10/29/13	55.0%	1.1%	N/A	55.9%	3.0%	2.4	1.2	NM	NM	NM	NM	0.0	0.0	1.6	18.9	N/A
VMP-47	5 ft	01/21/13	65.9%	0.0%	N/A	44.0%	0.0%	0.5	0.3	NM	NM	NM	NM	0.0	0.0	7.9	12.6	N/A
		01/23/13[16]	N/A	N/A	N/A	N/A	N/A	62400	79.1	NM	NM	NM	NM	69.9	OVR	11.4	2.1	N/A
		06/05/13	53.9%	0.0%	N/A	40.4%	1.6%	57300	59.9	NM	NM	NM	NM	59.8	OVR	11.9	1.0	N/A
		07/26/13	76.0%	0.0%	N/A	65.6%	0.0%	51.4	0.6	NM	NM	NM	NM	0.0	0.0	12.4	2.5	N/A
		11/08/13	56.3%	0.0%	N/A	49.5%	0.4%	8.8	5.0	NM	NM	NM	NM	0.0	0.0	0.3	20.9	N/A
	10 ft	01/21/13	73.8%	0.0%	N/A	65.1%	0.0%	1.0	0.3	NM	NM	NM	NM	0.0	0.0	12.8	6.6	N/A
		01/23/13[16]	N/A	N/A	N/A	N/A	N/A	0.9	36.3	NM	NM	NM	NM	0.4	8.0	12.7	2.0	N/A
		06/05/13	50.4%	0.0%	N/A	61.5%	0.3%	44600	71.9	NM	NM	NM	NM	51.4	OVR	10.9	0.8	N/A
		07/26/13	65.8%	0.0%	N/A	66.5%	0.1%	15000	62.1	NM	NM	NM	NM	7.4	OVR	12.6	1.5	N/A
		11/08/13	64.5%	0.0%	N/A	67.8%	0.4%	2.4	1.0	NM	NM	NM	NM	0.0	0.0	1.8	19.8	N/A
	20 ft	01/21/13	64.0%	0.0%	N/A	37.0%	0.0%	6700	108	NM	NM	NM	NM	5.6	OVR	13.6	2.2	N/A
		01/23/13[16]	N/A	N/A	N/A	N/A	N/A	34700	92.9	NM	NM	NM	NM	43.0	OVR	12.6	0.8	N/A
		06/05/13	51.2%	0.0%	N/A	62.4%	0.3%	52600	73.3	NM	NM	NM	NM	65.1	OVR	10.4	1.2	N/A
		07/26/13	61.6%	0.0%	N/A	62.5%	0.8%	52800	62.3	NM	NM	NM	NM	43.9	OVR	10.9	1.1	N/A
		11/08/13	63.9%	0.0%	N/A	64.0%	0.3%	1.3	0.9	NM	NM	NM	NM	0.0	0.0	3.1	19.1	N/A
	30 ft	01/21/13	61.5%	0.0%	N/A	32.2%	0.0%	21600	64.2	NM	NM	NM	NM	6.7	OVR	11.4	1.4	N/A
		01/23/13[16]	N/A	N/A	N/A	N/A	N/A	77000	73.8	NM	NM	NM	NM	82.0	OVR	12.1	0.9	N/A
		06/05/13	51.2%	0.5%	N/A	43.7%	0.6%	79000	69.2	NM	NM	NM	NM	81.1	OVR	9.8	0.9	N/A
		07/26/13	57.1%	2.3%	OVR	52.7%	2.1%	110000	69.8	NM	NM	NM	NM	OVR	OVR	8.7	1.5	N/A
		11/08/13	60.8%	0.0%	N/A	55.5%	0.4%	19.9	6.5	NM	NM	NM	NM	0.0	0.0	4.2	15.5	N/A
VMP-48	5 ft	02/01/13	80.7%	0.0%	N/A	47.6%	0.1%	0.3	0.2	NM	NM	NM	NM	0.0	0.0	0.3	20.2	N/A
		05/03/13	52.7%	0.0%	N/A	57.1%	0.1%	1.9	0.2	NM	NM	NM	NM	0.0	0.0	0.5	18.3	N/A
		08/06/13	86.7%	0.0%	N/A	57.1%	0.2%	0.9	0.4	NM	NM	NM	NM	0.0	0.0	7.1	13.7	N/A
		11/05/13	60.1%	0.0%	N/A	48.1%	0.0%	1.9	0.3	NM	NM	NM	NM	0.0	0.0	1.3	19.7	N/A

Table 3
Soil Vapor Sampling
Tedlar Sampling Data

Reading Location			Shroud	Tedlar Bag 1		Shroud	Tedlar Bag 2											Tedlar Bag 3
Instrument			Dielectric		Landtec	Dielectric		FID	PID	Multi-gas				Landtec				Dielectric
Location	Depth	Date	Helium in Shroud Before	Helium Before	CH4 (%)	Helium in Shroud After	Helium After	FID (ppm)	PID (ppm)	CO (ppm)	H2S (ppm)	LEL (%)	O2 (%)	CH4 (%)	LEL (%)	CO2 (%)	O2 (%)	Direct Port Reading After
VMP-48	10 ft	02/01/13	62.0%	0.0%	N/A	43.0%	0.0%	0.5	0.4	NM	NM	NM	NM	0.0	0.0	3.1	18.0	N/A
		05/08/13[9]	53.7%	0.0%	N/A	73.1%	0.2%	1.2	1.0	NM	NM	NM	NM	0.0	0.0	1.9	17.8	N/A
		08/06/13	76.7%	0.0%	N/A	56.2%	0.1%	1.1	0.5	NM	NM	NM	NM	0.0	0.0	5.9	14.5	N/A
		10/31/13	55.4%	0.0%	N/A	50.7%	0.1%	1.4	0.5	NM	NM	NM	NM	0.0	0.0	4.1	17.9	N/A
	20 ft	02/01/13	57.0%	0.0%	N/A	31.1%	0.1%	0.7	0.5	NM	NM	NM	NM	0.0	0.0	4.3	17.0	N/A
		05/16/13[13]	NS	NS	NS	NS	NS	NS	NS	NS	NS	NS	NS	NS	NS	NS	NS	NS
		08/06/13[13]	NS	NS	NS	NS	NS	NS	NS	NS	NS	NS	NS	NS	NS	NS	NS	NS
		10/31/13	53.0%	0.0%	N/A	50.4%	0.1%	1.0	0.4	NM	NM	NM	NM	0.0	0.0	5.9	16.7	N/A
	30 ft	02/01/13	52.7%	0.0%	N/A	40.0%	0.0%	35.7	3.5	NM	NM	NM	NM	0.0	0.0	11.9	0.0	N/A
		05/03/13	55.6%	0.0%	N/A	54.3%	0.0%	6.9	1.5	NM	NM	NM	NM	0.0	0.0	10.2	3.8	N/A
		08/06/13	78.9%	0.0%	N/A	58.8%	0.2%	0.7	1.0	NM	NM	NM	NM	0.0	0.0	9.3	8.6	N/A
		11/5/13[9]	55.2%	0.0%	N/A	68.3%	0.3%	2.1	0.5	NM	NM	NM	NM	0.0	0.0	7.8	11.9	N/A
VMP-49	5 ft	02/01/13	48.7%	0.0%	N/A	44.9%	0.1%	0.4	0.2	NM	NM	NM	NM	0.0	0.0	0.8	19.9	N/A
		05/07/13	62.0%	0.0%	N/A	46.4%	0.1%	0.5	0.5	NM	NM	NM	NM	0.0	0.0	0.5	19.0	N/A
		08/06/13	78.2%	0.0%	N/A	50.8%	0.2%	1.5	1.0	NM	NM	NM	NM	0.0	0.0	1.6	18.3	N/A
		11/11/13[9]	53.9%	0.0%	N/A	54.0%	0.0%	0.6	0.3	NM	NM	NM	NM	0.0	0.0	0.6	20.3	N/A
	10 ft	02/01/13	57.6%	0.0%	N/A	51.4%	0.1%	0.6	0.4	NM	NM	NM	NM	0.0	0.0	0.7	19.6	N/A
		05/07/13	54.5%	0.0%	N/A	41.5%	0.0%	0.6	0.6	NM	NM	NM	NM	0.0	0.0	0.9	18.7	N/A
		08/06/13	64.1%	0.0%	N/A	63.4%	0.1%	2.5	0.9	NM	NM	NM	NM	0.0	0.0	4.1	15.4	N/A
		10/31/13	68.7%	0.0%	N/A	55.5%	0.1%	1.4	0.4	NM	NM	NM	NM	0.0	0.0	1.3	19.7	N/A
	20 ft	02/01/13	50.9%	0.8%	N/A	51.6%	0.9%	0.8	0.4	NM	NM	NM	NM	0.0	0.0	0.4	20.0	N/A
		05/09/13[12]	53.8%	0.0%	N/A	57.0%	0.2%	0.3	0.5	NM	NM	NM	NM	0.0	0.0	0.2	20.5	N/A
		08/06/13	71.3%	0.3%	N/A	67.4%	1.4%	2.7	1.0	NM	NM	NM	NM	0.0	0.0	5.0	13.4	N/A
		11/11/13[9]	58.7%	0.0%	N/A	69.9%	1.1%	1.2	0.6	NM	NM	NM	NM	0.0	0.0	1.0	19.8	N/A
	30 ft	02/01/13	58.3%	0.0%	N/A	49.4%	0.0%	1100	26.2	NM	NM	NM	NM	0.2	4.0	13.0	2.5	N/A
		05/08/13	68.2%	0.0%	N/A	53.7%	0.0%	414	29.5	NM	NM	NM	NM	0.0	0.0	1.6	17.9	N/A
		08/06/13	62.3%	0.0%	N/A	61.1%	0.0%	370	53.8	NM	NM	NM	NM	0.5	10.0	6.5	1.8	N/A
		11/11/13	58.2%	0.0%	N/A	53.0%	0.4%	9.5	3.6	NM	NM	NM	NM	0.0	0.0	3.4	16.3	N/A
VMP-50	5 ft	02/01/13	49.5%	0.0%	N/A	40.8%	0.4%	4.4	0.3	NM	NM	NM	NM	0.0	0.0	1.1	19.9	N/A
		05/07/13	75.8%	0.0%	N/A	74.1%	0.5%	0.9	0.4	NM	NM	NM	NM	0.0	0.0	1.9	17.2	N/A
		08/07/13	55.0%	0.0%	N/A	51.5%	0.0%	0.5	1.0	NM	NM	NM	NM	0.0	0.0	7.0	12.2	N/A
		11/07/13	75.4%	0.0%	N/A	57.9%	0.4%	0.8	0.2	NM	NM	NM	NM	0.0	0.0	3.5	18.1	N/A
	10 ft	02/01/13	51.3%	0.0%	N/A	60.1%	0.0%	5.2	0.2	NM	NM	NM	NM	0.0	0.0	4.4	16.9	N/A
		05/07/13	64.2%	0.0%	N/A	43.8%	0.0%	0.5	0.4	NM	NM	NM	NM	0.0	0.0	2.5	17.3	N/A
		08/07/13	62.5%	0.0%	N/A	50.4%	0.1%	0.1	0.8	NM	NM	NM	NM	0.0	0.0	4.9	13.7	N/A
		11/07/13	67.8%	0.0%	N/A	48.9%	0.1%	1.1	0.4	NM	NM	NM	NM	0.0	0.0	5.8	16.3	N/A
	20 ft	02/01/13	52.2%	0.0%	N/A	58.1%	0.0%	242	52.0	NM	NM	NM	NM	0.2	4.0	14.1	5.3	N/A
		05/07/13	55.5%	21.1%	2.0%	50.1%	0.2%	49.1	14.2	NM	NM	NM	NM	0.2	4.0	8.8	9.4	N/A
		08/07/13	60.2%	0.0%	N/A	47.9%	0.7%	3.5	5.9	NM	NM	NM	NM	0.0	0.0	9.4	9.6	N/A
		11/07/13	68.9%	0.0%	N/A	62.0%	0.2%	1.6	0.9	NM	NM	NM	NM	0.0	0.0	10.0	12.8	N/A
	30 ft	02/01/13	52.6%	0.0%	N/A	70.2%	0.0%	20800	570	NM	NM	NM	NM	31.3	OVR	8.0	14.1	N/A
		05/07/13	55.8%	0.0%	N/A	50.2%	0.0%	6600	730	NM	NM	NM	NM	22.8	OVR	13.3	3.3	N/A
		08/07/13	57.5%	0.0%	N/A	50.9%	0.7%	3100	560	NM	NM	NM	NM	16.0	OVR	3.8	16.8	N/A
		11/07/13	69.2%	0.0%	N/A	65.2%	0.3%	5560	655	NM	NM	NM	NM	6.9	OVR	3.2	19.1	N/A

Table 3
Soil Vapor Sampling
Tedlar Sampling Data

Reading Location			Shroud	Tedlar Bag 1		Shroud	Tedlar Bag 2											Tedlar Bag 3
Instrument			Dielectric		Landtec	Dielectric		FID	PID	Multi-gas				Landtec				Dielectric
Location	Depth	Date	Helium in Shroud Before	Helium Before	CH4 (%)	Helium in Shroud After	Helium After	FID (ppm)	PID (ppm)	CO (ppm)	H2S (ppm)	LEL (%)	O2 (%)	CH4 (%)	LEL (%)	CO2 (%)	O2 (%)	Direct Port Reading After
VMP-51	5 ft	02/01/13	50.9%	0.0%	N/A	56.0%	0.0%	0.5	0.2	NM	NM	NM	NM	0.0	0.0	0.4	20.2	N/A
		05/02/13	59.4%	0.0%	N/A	47.1%	1.0%	2.5	0.4	NM	NM	NM	NM	0.0	0.0	0.8	20.0	N/A
		08/07/13	79.1%	0.0%	N/A	52.6%	0.2%	0.7	0.4	NM	NM	NM	NM	0.0	0.0	1.2	19.6	N/A
		10/30/13	79.2%	0.0%	N/A	58.3%	0.1%	1.8	0.5	NM	NM	NM	NM	0.0	0.0	0.3	20.2	N/A
	10 ft	02/01/13	55.5%	0.0%	N/A	54.4%	3.3%	0.6	0.2	NM	NM	NM	NM	0.0	0.0	0.8	19.4	N/A
		05/02/13	63.8%	0.0%	N/A	42.4%	0.1%	0.8	0.5	NM	NM	NM	NM	0.0	0.0	0.9	19.9	N/A
		08/07/13	81.0%	0.0%	N/A	53.0%	0.2%	0.2	0.4	NM	NM	NM	NM	0.0	0.0	1.7	18.5	N/A
		10/30/13	65.6%	0.0%	N/A	63.7%	0.0%	1.2	0.6	NM	NM	NM	NM	0.0	0.0	0.6	20.1	N/A
	20 ft	02/15/13[11]	53.2%	0.0%	N/A	63.4%	0.1%	0.9	0.2	NM	NM	NM	NM	0.0	0.0	3.3	18.8	N/A
		05/02/13	53.8%	0.0%	N/A	51.8%	0.3%	0.4	0.5	NM	NM	NM	NM	0.0	0.0	1.6	19.3	N/A
		08/07/13	68.0%	0.0%	N/A	53.3%	0.3%	0.0	0.6	NM	NM	NM	NM	0.0	0.0	2.9	17.2	N/A
		10/30/13	50.9%	0.0%	N/A	60.3%	0.0%	0.0	0.5	NM	NM	NM	NM	0.0	0.0	2.1	19.2	N/A
	30 ft	02/04/13	52.3%	0.0%	N/A	53.9%	0.2%	0.4	0.1	NM	NM	NM	NM	0.0	0.0	4.3	18.4	N/A
		05/02/13	59.6%	0.0%	N/A	46.0%	0.2%	0.3	0.5	NM	NM	NM	NM	0.0	0.0	2.3	18.9	N/A
		08/07/13	63.6%	0.0%	N/A	53.0%	0.2%	0.0	0.6	NM	NM	NM	NM	0.0	0.0	2.9	16.9	N/A
		10/30/13	61.5%	0.0%	N/A	68.2%	0.0%	1.4	0.8	NM	NM	NM	NM	0.0	0.0	2.9	18.7	N/A
VMP-52	5 ft	02/04/13	52.0%	0.0%	N/A	48.0%	0.0%	2.1	0.1	NM	NM	NM	NM	0.0	0.0	1.1	18.3	N/A
		05/02/13	52.6%	0.0%	N/A	52.0%	0.0%	0.4	0.3	NM	NM	NM	NM	0.0	0.0	1.7	15.5	N/A
		08/07/13	73.3%	0.0%	N/A	57.6%	0.1%	0.6	0.7	NM	NM	NM	NM	0.0	0.0	5.0.	13.9	N/A
		10/30/13	60.3%	0.0%	N/A	57.5%	0.2%	0.9	0.4	NM	NM	NM	NM	0.0	0.0	1.5	19.5	N/A
	10 ft	02/04/13	54.3%	0.0%	N/A	54.9%	0.0%	4.6	0.2	NM	NM	NM	NM	0.0	0.0	2.7	14.9	N/A
		05/16/13	73.3%	0.0%	N/A	66.2%	0.2%	0.4	0.3	NM	NM	NM	NM	0.1*	2.0*	3.5	16.0	N/A
		08/07/13	76.4%	0.0%	N/A	56.0%	0.1%	0.2	0.7	NM	NM	NM	NM	0.0	0.0	5.0	13.6	N/A
		10/30/13	56.9%	0.0%	N/A	52.9%	0.1%	0.6	0.6	NM	NM	NM	NM	0.0	0.0	4.9	18.4	N/A
	20 ft	02/04/13	61.0%	0.0%	N/A	52.7%	0.0%	5.6	0.4	NM	NM	NM	NM	0.0	0.0	6.5	13.0	N/A
		05/02/13	71.8%	0.0%	N/A	45.0%	0.1%	0.2	0.3	NM	NM	NM	NM	0.0	0.0	3.6	17.4	N/A
		08/07/13	75.2%	0.0%	N/A	56.9%	0.1%	0.4	0.8	NM	NM	NM	NM	0.0	0.0	3.0	16.3	N/A
		10/30/13	61.4%	0.0%	N/A	57.9%	0.0%	0.2	0.4	NM	NM	NM	NM	0.0	0.0	4.1	17.6	N/A
	30 ft	02/04/13	55.6%	0.0%	N/A	51.3%	0.0%	9.9	0.6	NM	NM	NM	NM	0.0	0.0	7.2	12.0	N/A
		05/06/13	50.3%	0.0%	N/A	64.5%	0.2%	2.4	0.7	NM	NM	NM	NM	0.0	0.0	4.7	16.4	N/A
		08/07/13	80.1%	0.0%	N/A	51.7%	0.1%	0.1	0.8	NM	NM	NM	NM	0.0	0.0	3.1	16.2	N/A
		10/30/13	60.3%	0.0%	N/A	67.6%	0.1%	0.8	0.5	NM	NM	NM	NM	0.0	0.0	4.8	16.8	N/A
VMP-53	5 ft	02/05/13	61.2%	0.0%	N/A	60.7%	0.0%	1.5	0.2	NM	NM	NM	NM	0.0	0.0	0.7	20.5	N/A
		05/02/13	62.0%	0.0%	N/A	54.5%	1.8%	0.6	0.3	NM	NM	NM	NM	0.0	0.0	0.6	19.7	N/A
		07/11/13	51.8%	0.0%	N/A	59.9%	0.9%	1.6	0.7	NM	NM	NM	NM	0.0	0.0	2.2	18.7	N/A
		08/06/13	54.0%	0.0%	N/A	41.9%	0.0%	1.7	0.8	NM	NM	NM	NM	0.0	0.0	1.9	19.0	N/A
		10/30/13	59.5%	0.0%	N/A	53.6%	0.3%	1.4	0.6	NM	NM	NM	NM	0.0	0.0	0.6	20.7	N/A
	10 ft	02/05/13	53.1%	0.0%	N/A	52.9%	0.1%	0.3	0.2	NM	NM	NM	NM	0.0	0.0	0.7	20.3	N/A
		05/03/13	63.2%	0.0%	N/A	53.2%	0.1%	2.6	0.8	NM	NM	NM	NM	0.0	0.0	0.6	20.3	N/A
		07/11/13	51.0%	0.0%	N/A	55.0%	0.1%	1.5	0.5	NM	NM	NM	NM	0.0	0.0	2.1	18.7	N/A
		08/06/13	60.5%	0.0%	N/A	66.2%	0.6%	2.4	1.0	NM	NM	NM	NM	0.0	0.0	1.6	19.3	N/A
		10/30/13	59.0%	0.0%	N/A	53.4%	0.7%	2.0	0.7	NM	NM	NM	NM	0.0	0.0	0.4	20.6	N/A

Table 3
Soil Vapor Sampling
Tedlar Sampling Data

Reading Location			Shroud	Tedlar Bag 1		Shroud	Tedlar Bag 2											Tedlar Bag 3
Instrument			Dielectric		Landtec	Dielectric		FID	PID	Multi-gas				Landtec				Dielectric
Location	Depth	Date	Helium in Shroud Before	Helium Before	CH4 (%)	Helium in Shroud After	Helium After	FID (ppm)	PID (ppm)	CO (ppm)	H2S (ppm)	LEL (%)	O2 (%)	CH4 (%)	LEL (%)	CO2 (%)	O2 (%)	Direct Port Reading After
VMP-53	20 ft	02/05/13	55.6%	0.0%	N/A	41.8%	0.1%	2.3	0.3	NM	NM	NM	NM	0.0	0.0	2.2	20.1	N/A
		05/03/13	58.2%	0.0%	N/A	55.9%	0.0%	0.2	0.3	NM	NM	NM	NM	0.0	0.0	0.9	19.8	N/A
		07/11/13	55.4%	0.0%	N/A	52.9%	0.1%	1.9	0.8	NM	NM	NM	NM	0.0	0.0	2.3	18.2	N/A
		08/06/13	69.1%	0.1%	N/A	70.2%	0.1%	2.0	0.9	NM	NM	NM	NM	0.0	0.0	2.1	18.6	N/A
		10/30/13	62.9%	0.0%	N/A	60.5%	0.5%	1.2	0.6	NM	NM	NM	NM	0.0	0.0	1.1	20.0	N/A
	30 ft	02/05/13	48.6%	0.0%	N/A	38.2%	0.0%	0.5	0.3	NM	NM	NM	NM	0.0	0.0	0.1	20.6	N/A
		05/03/13	66.2%	0.0%	N/A	57.7%	0.1%	2.1	0.6	NM	NM	NM	NM	0.0	0.0	2.5	18.9	N/A
		07/11/13	55.7%	0.0%	N/A	72.2%	0.3%	2.3	0.9	NM	NM	NM	NM	0.0	0.0	2.9	17.6	N/A
		08/06/13	55.4%	0.0%	N/A	60.0%	0.2%	2.7	1.1	NM	NM	NM	NM	0.0	0.0	2.9	17.5	N/A
		10/30/13	58.9%	0.0%	N/A	57.7%	0.7%	1.0	0.5	NM	NM	NM	NM	0.0	0.0	2.8	18.6	N/A
VMP-54	5 ft	02/06/13	60.4%	0.0%	N/A	63.4%	0.1%	1.8	0.2	NM	NM	NM	NM	0.1*	1.0*	1.6	18.7	N/A
		05/02/13	52.4%	0.0%	N/A	51.9%	0.2%	0.2	0.5	NM	NM	NM	NM	0.0	0.0	2.7	17.9	N/A
		08/06/13	57.8%	0.0%	N/A	51.7%	0.0%	1.5	0.8	NM	NM	NM	NM	0.0	0.0	5.9	15.0	N/A
		10/30/13	63.0%	0.3%	N/A	62.5%	0.7%	0.6	0.7	NM	NM	NM	NM	0.0	0.0	2.8	18.2	N/A
	10 ft	02/06/13	61.4%	0.0%	N/A	60.2%	0.1%	0.5	0.2	NM	NM	NM	NM	0.1*	1.0*	3.0	17.1	N/A
		05/02/13	52.4%	0.0%	N/A	54.7%	1.0%	0.2	0.6	NM	NM	NM	NM	0.0	0.0	2.7	17.5	N/A
		08/06/13	60.2%	0.0%	N/A	43.6%	0.2%	1.7	1.0	NM	NM	NM	NM	0.0	0.0	4.6	15.6	N/A
		10/30/13	54.5%	0.0%	N/A	55.5%	0.2%	0.2	0.7	NM	NM	NM	NM	0.0	0.0	3.6	17.5	N/A
	20 ft	02/06/13	64.8%	0.0%	N/A	50.2%	0.1%	0.5	0.2	NM	NM	NM	NM	0.1*	1.0*	4.6	15.1	N/A
		05/02/13	54.4%	0.0%	N/A	60.0%	0.6%	0.2	0.6	NM	NM	NM	NM	0.0	0.0	2.8	16.5	N/A
		08/06/13	54.9%	0.0%	N/A	52.6%	0.2%	2.2	0.9	NM	NM	NM	NM	0.0	0.0	3.6	15.9	N/A
		10/30/13	54.5%	0.0%	N/A	52.1%	0.3%	0.6	1.0	NM	NM	NM	NM	0.0	0.0	4.3	16.1	N/A
	30 ft	02/06/13	51.0%	0.0%	N/A	42.0%	0.0%	0.4	0.1	NM	NM	NM	NM	0.1*	4.0*	5.4	15.4	N/A
		05/02/13	51.1%	0.0%	N/A	51.5%	0.0%	0.4	0.7	NM	NM	NM	NM	0.0	0.0	3.3	15.9	N/A
		08/06/13[13]	NS	NS	NS	NS	NS	NS	NS	NS	NS	NS	NS	NS	NS	NS	NS	NS
		10/30/13	60.4%	1.4%	N/A	54.0%	1.4%	0.4	0.8	NM	NM	NM	NM	0.0	0.0	4.3	15.6	N/A

Table 3
Soil Vapor Sampling
Tedlar Sampling Data

Reading Location			Shroud	Tedlar Bag 1		Shroud	Tedlar Bag 2											Tedlar Bag 3
Instrument			Dielectric		Landtec	Dielectric		FID	PID	Multi-gas				Landtec				Dielectric
Location	Depth	Date	Helium in Shroud Before	Helium Before	CH4 (%)	Helium in Shroud After	Helium After	FID (ppm)	PID (ppm)	CO (ppm)	H2S (ppm)	LEL (%)	O2 (%)	CH4 (%)	LEL (%)	CO2 (%)	O2 (%)	Direct Port Reading After
VMP-55	5 ft	02/15/13[13]	NS	NS	NS	NS	NS	NS	NS	NS	NS	NS	NS	NS	NS	NS	NS	NS
		05/01/13[13]	NS	NS	NS	NS	NS	NS	NS	NS	NS	NS	NS	NS	NS	NS	NS	NS
		08/07/13[13]	NS	NS	NS	NS	NS	NS	NS	NS	NS	NS	NS	NS	NS	NS	NS	NS
		11/08/13[13]	NS	NS	NS	NS	NS	NS	NS	NS	NS	NS	NS	NS	NS	NS	NS	NS
	10 ft	02/15/13[13]	NS	NS	NS	NS	NS	NS	NS	NS	NS	NS	NS	NS	NS	NS	NS	NS
		05/01/13[13]	NS	NS	NS	NS	NS	NS	NS	NS	NS	NS	NS	NS	NS	NS	NS	NS
		08/07/13[13]	NS	NS	NS	NS	NS	NS	NS	NS	NS	NS	NS	NS	NS	NS	NS	NS
		11/08/13[13]	NS	NS	NS	NS	NS	NS	NS	NS	NS	NS	NS	NS	NS	NS	NS	NS
	20 ft	02/15/13	50.8%	2.5%	OVR	49.8%	3.1%	195000	48.6	NM	NM	NM	NM	OVR	OVR	17.5	1.4	N/A
		05/01/13	60.4%	3.5%	OVR	40.0%	4.1%	476000	55.1	NM	NM	NM	NM	OVR	OVR	16.4	1.7	N/A
		08/07/13	51.0%	2.5%	26.5%	55.6%	2.5%	140000	33.8	NM	NM	NM	NM	87.7	OVR	16.1	1.7	N/A
		11/08/13	59.9%	0.5%	10.3%	55.0%	0.6%	60000	59.9	NM	NM	NM	NM	17.3	OVR	17.0	0.6	N/A
	30 ft	02/15/13[13]	NS	NS	NS	NS	NS	NS	NS	NS	NS	NS	NS	NS	NS	NS	NS	NS
		05/01/13[13]	NS	NS	NS	NS	NS	NS	NS	NS	NS	NS	NS	NS	NS	NS	NS	NS
		08/07/13[13]	NS	NS	NS	NS	NS	NS	NS	NS	NS	NS	NS	NS	NS	NS	NS	NS
		11/08/13[13]	NS	NS	NS	NS	NS	NS	NS	NS	NS	NS	NS	NS	NS	NS	NS	NS

Notes:
1. November 2009 Sampling and the June 2010 Supplemental utilized a MuitiRAE IR for CO2 readings. Any CO2 over 5% resulted in a "OVR" reading. No direct CH4 or secondary LEL and 02 readings were collected.
2. Flame ionization detection (FID) was not used during the November 2009 Sampling or the June 2010 Supplemental.
3. OVR is used to indicate a reading over range for the FID or MultiRAE.
4. The Landtec landfill gas analyzer displays "OVR" for any results calculated higher than 99.9% for an individual reading.
5. N/A is used to indicate that a reading was not collected because it was unnecessary (i.e., a direct port for helium if the helium leak check was successful).
6. NS is used to indicate that a reading was not collected because the port could not be sampled.
7. NM is used to indicate a reading that was not collected because the MultiGas meter was not used beginning 2Q12.
8. FID readings were taken with a TVA-1000. Due to oxygen concentrations less than 16% a dilution tip was used when analyzing samples. The dilution tip introduced ambient air in a 10:1 ration with the sample, which required the sample readings to be multiplied by 10 to get the actual reading. The FID readings in this spreadsheet illustrate the actual FID values that were represented in each sample.
9. VMP sample port successfully resampled after helium leak check failure.
10. VMP sample port unsuccessfully sampled after three attempts due to helium leak check failures.
11. VMP sample port resampled due to issues with the canister after arriving at the laboratory.
12. VMP sample port resampled due to issues with the canister in the field.
13. VMP sample port not sampled because screen submerged below water table.
14. VMP sample port resampled to verify results from the laboratory.
15. Negative readings on the FID are recorded as zero.
16. Helium not used to obtain sample.
17. VMP sample port unsuccessfully resampled after integrity issue discovered.
18. * Sample result is suspect.

TABLE 4
SOIL VAPOR SCREENING CRITERIA

Chemical	Residential (mg/m^3)	Industrial/ Commercial (mg/m^3)
TO-15 Analytes		
Acetone	750,000	750,000
Benzene	0.37	2.8
Bromodichloromethane	450,000	450,000
Bromoform	11.0	52.0
Bromomethane	6.9	42.0
1,3-Butadiene		
2-Butanone	6,400	40,000
Carbon disulfide	780	5,300
Carbon tetrachloride	0.21	1.5
Chlorobenzene	69.0	420
Chlorodibromomethane	57,000	57,000
Chloroethane		
Chloroform	0.11	0.92
Chloromethane		
Allyl chloride (3-Chloropropene)		
alpha-Chlorotoluene		
Cyclohexane		
1,2-Dibromo-3-chloropropane (DBCP)	0.0012	0.0062
1,2-Dibromoethane	0.0078	0.048
1,2-Dichlorobenzene	290	1,700
1,3-Dichlorobenzene		
1,4-Dichlorobenzene	1,200	6,800
1,1-Dichloroethane	690	4,200
1,2-Dichloroethane	0.099	0.81
1,1-Dichloroethene	240	1,600
cis-1,2-Dichloroethene	1,100,000	1,100,000
trans-1,2-Dichloroethene	85.0	510
Dichloromethane (Methylene chloride)	5.6	45.0
1,2-Dichloropropane	0.31	2.3
cis-1,3-Dichloropropene	0.9	6.2
trans-1,3-Dichloropropene	0.9	6.2
1,4-Dioxane	0.22	2.3
Ethanol		
Ethylbenzene	1.3	9.3
4-Ethyltoluene		
Freon 11		
Freon 12		
Freon 113		
Freon 114		
Heptane		
Hexachlorobutadiene		
Hexane		
2-Hexanone (Methyl N-Butyl Ketone)		
Isopropylbenzene (Cumene)	600	3,500
4-Methyl-2-pentanone (Methyl Isobutyl Ketone)		
Methyl tert-Butyl Ether (MTBE)	3,700	24,000
n-Propylbenzene		
2-Propanol		
Styrene	1,400	8,500
Tetrachloroethene	0.55	4.0
1,1,2,2-Tetrachloroethane		
Tetrahydrofuran		
Toluene	6,200	40,000
1,2,4-Trichlorobenzene	5.4	25.0
Trichloroethene	1.5	12.0
1,1,1-Trichloroethane (Methyl chloroform)	6,600	41,000
1,1,2-Trichloroethane	170,000	170,000
Trichloroflouromethane	860	5,600
1,2,4-Trimethylbenzene		
1,3,5-Trimethylbenzene		
2,2,4-Trimethylpentane		
Vinyl chloride	0.29	4.8
Xylenes (total)	140	840
m,p-Xylene	130	820
o-Xylenes	120	790

Note:
1. Screening criteria source: Illinois Pollution Control Board, Notice of Proposed Amendments - Tiered Approach to Corrective Action (TACO) Title 35 - Part 742; Appendix B, Table H: Tier 1 Indoor Inhalation Remediation Objectives for Residential and Industrial/Commercial Properties for the Diffusion and Advection Exposure Route, July 15, 2013.

SEE LAST PAGE OF TABLE FOR NOTES

TABLE 5
CUMULATIVE SUMMARY OF SOIL VAPOR ANALYTICAL DETECTIONS AND SCREENING RESULTS: VILLAGE - VOCS

Location	Depth	Sample ID	Sample Date	Acetone			Benzene			Bromodichloromethane			Bromoform			Bromomethane		
				750000			0.37			450000			11			6.9		
				Result (mg/m^3)	Lab Quals	URS Quals	Result (mg/m^3)	Lab Quals	URS Quals	Result (mg/m^3)	Lab Quals	URS Quals	Result (mg/m^3)	Lab Quals	URS Quals	Result (mg/m^3)	Lab Quals	URS Quals
VMP-1	5 ft	VMP-1-5	11/2/2009	<1.1	U		<0.38	U		<0.8	U		<1.2	U		<0.46	U	
		VMP-1-5-082510	8/25/2010	0.068			0.044			<0.028	U		<0.044	U		<0.016	U	
		VMP-1-5-111710	11/17/2010	0.019	J		0.0069	J		<0.034	U		<0.053	U		<0.02	U	
		VMP-1-5-020411	2/4/2011	0.42	J		0.14	J		<0.68	U		<1	U		<0.39	U	
		VMP-1-5-041211	4/12/2011	0.012	J		0.6			<0.0088	U		<0.014	U		<0.0051	U	
		VMP-1-5-080111	8/1/2011	<0.012	U		0.051			<0.0088	U		<0.014	U		<0.0051	U	
		VMP-1-5-110311	11/3/2011	110			<11	U		<23	U		<36	U		<14	U	
		VMP-1-5-013012	1/30/2012	<2.8	U		0.28	J	J	<2	U		<3	U		<1.1	U	
		VMP-1-5-041312	4/13/2012	0.017	J		0.014			<0.006	U		<0.0092	U		<0.035	U	
		VMP-1-5-071612	7/16/2012	0.078			0.084			0.0018	J		<0.0094	U		<0.036	U	UJ
		VMP-1-5-101112	10/11/2012	0.028	J		<0.0073	U		<0.015	U		<0.024	U		<0.089	U	
		VMP-1-5-012113	1/21/2013	0.32	J		0.015	J		<0.17	U		<0.27	U		0.074	J	
		VMP-1-5-012313-R	1/23/2013	<11	U		4.7			<7.8	U		<12	U		<4.5	U	
		VMP-1-5-050813	5/8/2013	0.026	J		0.0021	J		<0.0096	U		<0.015	U		<0.056	U	
		VMP-1-5-072913	7/29/2013	0.052			0.0032	J		<0.01	U		<0.015	U		<0.058	U	
		VMP-1-5-072913-Dup	7/29/2013	0.049			0.0029	J		<0.01	U		<0.015	U		<0.058	U	
		VMP-1-5-110413	11/4/2013	0.035			0.0013	J		<0.008	U		<0.012	U		0.0014	J	
	8.5 ft	VMP-1-8.5	11/2/2009	<1.6	U		<0.52	U		<1.1	U		<1.7	U		<0.63	U	
		VMP-1-8.5-082510	8/25/2010	0.054	J		0.0079	J		<0.086	U		<0.13	U		<0.05	U	
		VMP-1-8.5-111710	11/17/2010	0.024			0.0035	J		<0.016	U		<0.026	U		<0.0096	U	
		VMP-1-8.5-111710-Dup	11/17/2010	0.016	J		0.0034	J		<0.016	U		<0.026	U		<0.0096	U	
		VMP-1-8.5-020411	2/4/2011	0.31	J		0.26	J		<1.3	U		<2	U		<0.77	U	
		VMP-1-8.5-041211	4/12/2011	0.011	J		0.31			<0.012	U		<0.018	U		<0.0068	U	
		VMP-1-8.5-080111	8/1/2011	<6.8	U		<2.3	U		<4.8	U		<7.4	U		<2.8	U	
		VMP-1-8.5-080111-Dup	8/1/2011	<6.7	U		6.2			<4.7	U		<7.3	U		<2.7	U	
		VMP-1-8.5-110311	11/3/2011	240			<26	U		<54	U		<83	U		<31	U	
		VMP-1-8.5-013012	1/30/2012	1.4	J		<5.6	U		<12	U		<18	U		<6.8	U	
		VMP-1-8.5-041612	4/16/2012	0.022	J		0.0083			<0.0071	U		<0.011	U		<0.041	U	
		VMP-1-8.5-041612-Dup	4/16/2012	0.02	J		0.0072			<0.0069	U		<0.011	U		<0.04	U	

SEE LAST PAGE OF TABLE FOR NOTES

TABLE 5
CUMULATIVE SUMMARY OF SOIL VAPOR ANALYTICAL DETECTIONS AND SCREENING RESULTS: VILLAGE - VOCS

Location	Depth	Sample ID	Sample Date	Acetone			Benzene			Bromodichloromethane			Bromoform			Bromomethane		
				750000			0.37			450000			11			6.9		
				Result (mg/m^3)	Lab Quals	URS Quals	Result (mg/m^3)	Lab Quals	URS Quals	Result (mg/m^3)	Lab Quals	URS Quals	Result (mg/m^3)	Lab Quals	URS Quals	Result (mg/m^3)	Lab Quals	URS Quals
VMP-1	8.5 ft	VMP-1-8.5-071612	7/16/2012	0.06			0.058			<0.0062	U		<0.0095	U		<0.036	U	UJ
		VMP-1-8.5-101112	10/11/2012	0.0066	J		0.0037	J		<0.0094	U		<0.014	U		<0.055	U	
		VMP-1-8.5-012113	1/21/2013	<0.6	U		<0.08	U		<0.17	U		<0.26	U		<0.97	U	
		VMP-1-8.5-012313-R	1/23/2013	<0.22	U		0.05	J		<0.16	U		<0.24	U		<0.09	U	
		VMP-1-8.5-050813	5/8/2013	0.016	J		0.002	J		<0.01	U		<0.016	U		<0.059	U	
		VMP-1-8.5-072913	7/29/2013	0.078			0.0023	J		<0.0099	U		<0.015	U		0.007	J	
		VMP-1-8.5-110413	11/4/2013	0.036			0.00058	J		<0.0082	U		<0.013	U		<0.047	U	
	23.5 ft	VMP-1-23.5	11/2/2009	<3.8	U		<1.3	U		<2.6	U		<4.1	U		<1.5	U	
		VMP - 1 - 23.5 - 083010	8/30/2010	<4.3	U		1.4			<3	U		<4.6	U		<1.7	U	
		VMP-1-23.5-111810	11/17/2010	0.011	J		0.0014	J		<0.0083	U		<0.013	U		<0.0048	U	
		VMP-1-23.5-020411	2/4/2011	3	J		<3.7	U		<7.8	U		<12	U		<4.5	U	
		VMP-1-23.5-041211	4/12/2011	9.8	J		<6.1	U		<13	U		<20	U		<7.4	U	
		VMP-1-23.5-041211-DUP	4/12/2011	8	J		<7.7	U		<16	U		<25	U		<9.3	U	
		VMP-1-23.5-080111	8/1/2011	<120	U		<41	U		<86	U		<130	U		<50	U	
		VMP-1-23.5-110611	11/6/2011	9.5	J		<9.7	U		<20	U		3.9	J		<12	U	
		VMP-1-23.5-013112	1/31/2012	<57	U		<19	U		<40	U		<250	U		<23	U	
		VMP-1-23.5-041612	4/16/2012	0.68	J		<1.5	U		<3.2	U		<4.9	U		<1.8	U	
		VMP-1-23.5-071612	7/16/2012	<57	U		<19	U		<40	U		<62	U		<23	U	
		VMP-1-23.5-102412	10/24/2012	<110	U		<38	U		<81	U		<120	U		<47	U	
		VMP-1-23.5-012113	1/21/2013	<0.32	U	UJ	0.0088	J	J	<0.09	U	UJ	<0.14	U	UJ	<0.52	U	UJ
		VMP-1-23.5-012313-R	1/23/2013	<150	U		14	J		<110	U		<170	U		<62	U	
		VMP-1-23.5-050813	5/8/2013	<0.15	U		0.0069	J		<0.1	U		<0.16	U		<0.06	U	
		VMP-1-23.5-050813-Dup	5/8/2013	0.016	J		0.0062	J		<0.097	U		<0.15	U		<0.056	U	
		VMP-1-23.5-072913	7/29/2013	0.028	J		0.0015	J		<0.0099	U		<0.015	U		<0.057	U	
		VMP-1-23.5-110413	11/4/2013	0.011	J		0.00064	J		<0.0079	U		<0.012	U		<0.046	U	
	38.5 ft	VMP-1-38.5	11/2/2009	<11	U		3.8			<7.5	U		<12	U		<4.3	U	
		VMP-1-38.5-073112	7/31/2012	0.14			0.042			<0.0063	U		<0.0097	U		<0.036	U	
		VMP-1-38.5-102612	10/26/2012	<6.2	U		0.71	J		<4.4	U		<6.7	U		<2.5	U	
		VMP-1-38.5-012113	1/21/2013	0.02	J	J	0.01	J	J	<0.059	U	UJ	<0.091	U	UJ	0.024	J	J
		VMP-1-38.5-012313-R	1/23/2013	<110	U		11	J		<80	U		<120	U		<46	U	
		VMP-1-38.5-050913	5/9/2013	2000		J	<120	U		<260	U		<390	U		<1500	U	

SEE LAST PAGE OF TABLE FOR NOTES

TABLE 5
CUMULATIVE SUMMARY OF SOIL VAPOR ANALYTICAL DETECTIONS AND SCREENING RESULTS: VILLAGE - VOCS

Location	Depth	Sample ID	Sample Date	Acetone			Benzene			Bromodichloromethane			Bromoform			Bromomethane		
				750000			0.37			450000			11			6.9		
				Result (mg/m^3)	Lab Quals	URS Quals	Result (mg/m^3)	Lab Quals	URS Quals	Result (mg/m^3)	Lab Quals	URS Quals	Result (mg/m^3)	Lab Quals	URS Quals	Result (mg/m^3)	Lab Quals	URS Quals
VMP-2	5 ft	VMP-2-5	11/2/2009	<1.4	U		<0.46	U		<0.97	U		<1.5	U		<0.56	U	
		VMP - 2 - 5 - 083110	8/31/2010	<4.3	U		0.89	J		<3	U		<4.6	U		<1.7	U	
		VMP-2-5-111610	11/16/2010	<6.3	U		<2.1	U		<4.4	U		<6.8	U		<2.6	U	
		VMP-2-5-020411	2/4/2011	0.45	J		<0.55	U		<1.2	U		<1.8	U		<0.67	U	
		VMP-2-5-041311	4/13/2011	0.012	J		0.33			<0.0093	U		<0.014	U		<0.0054	U	
		VMP-2-5-080211	8/2/2011	<14	U		<4.6	U		<9.7	U		<15	U		<5.6	U	
		VMP-2-5-110711	11/7/2011	0.02			0.0025	J		<0.0057	U		<0.0088	J	U	<0.0033	U	
		VMP-2-5-012512	1/25/2012	3.8			0.23	J		<0.65	U		<1	U		<0.38	U	
		VMP-2-5-042512	4/25/2012	0.055	J		0.18			<0.026	U		<0.039	U		<0.15	U	
		VMP-2-5-071612	7/16/2012	0.12			0.067			<0.0062	U		<0.0096	U		<0.036	U	UJ
		VMP-2-5-102412	10/24/2012	0.077			0.17			<0.0096	U		<0.015	U		<0.056	U	
		VMP-2-5-013113	1/31/2013	0.013	J		0.0026	J		<0.0092	U		<0.014	U		<0.054	U	
		VMP-2-5-050613	5/6/2013	0.11			<0.0041	U		<0.0086	U		<0.013	U		<0.05	U	
	8.5 ft	VMP-2-8.5	11/3/2009	<0.48	U		<0.16	U		<0.34	U		<0.53	U		<0.2	U	
		VMP-2-8.5-D	11/3/2009	<0.51	U		<0.17	U		<0.36	U		<0.56	U		<0.21	U	
		VMP - 2 - 8.5 - 083110	8/31/2010	<4.4	U		1.4			<3.1	U		<4.8	U		<1.8	U	
		VMP-2-8.5-111610	11/16/2010	<12	U		<4	U		<8.4	U		<13	U		<4.9	U	
		VMP-2-8.5-020411	2/4/2011	0.56	J		<1.4	U		<2.9	U		<4.4	U		<1.7	U	
		VMP-2-8.5-041311	4/13/2011	<1.2	U		1.1			<0.88	U		<1.4	U		0.24	J	
		VMP-2-8.5-080211	8/2/2011	12	J		<17	U		<36	U		<55	U		<20	U	
		VMP-2-8.5-110711	11/7/2011	<0.11	U		<0.036	U		<0.076	U		<0.12	U		<0.044	U	
		VMP-2-8.5-012612	1/26/2012	<4.8	U		0.53	J		<3.4	U		<21	U		<2	U	
		VMP-2-8.5-012612-DUP	1/26/2012	0.37	J	J	0.79	J		<3.4	U		<21	U		<2	U	
		VMP-2-8.5-041612	4/16/2012	0.018	J		0.012			<0.0066	U		<0.01	U		<0.038	U	
		VMP-2-8.5-041612-Dup	4/16/2012	0.032			0.013			<0.0067	U		<0.01	U		<0.039	U	
		VMP-2-8.5-071612	7/16/2012	0.047			0.087			<0.0075	U		<0.012	U		<0.043	U	UJ
		VMP-2-8.5-071612-Dup	7/16/2012	0.071			0.084			<0.0062	U		<0.0095	U		0.0039	J	J
		VMP-2-8.5-102312	10/23/2012	0.052			0.014			<0.0097	U		<0.015	U		<0.056	U	
		VMP-2-8.5-020513	2/5/2013	0.006	J		0.0022	J		<0.0099	U		<0.015	U		<0.057	U	
		VMP-2-8.5-050613	5/6/2013	0.013	J		0.008			<0.0093	U		<0.014	U		<0.054	U	
		VMP-2-8.5-050613-Dup	5/6/2013	0.01	J		0.0064			<0.009	U		<0.014	U		<0.052	U	

SEE LAST PAGE OF TABLE FOR NOTES

TABLE 5
CUMULATIVE SUMMARY OF SOIL VAPOR ANALYTICAL DETECTIONS AND SCREENING RESULTS: VILLAGE - VOCS

Location	Depth	Sample ID	Sample Date	Acetone			Benzene			Bromodichloromethane			Bromoform			Bromomethane		
				750000			0.37			450000			11			6.9		
				Result (mg/m^3)	Lab Quals	URS Quals	Result (mg/m^3)	Lab Quals	URS Quals	Result (mg/m^3)	Lab Quals	URS Quals	Result (mg/m^3)	Lab Quals	URS Quals	Result (mg/m^3)	Lab Quals	URS Quals
VMP-2	22 ft	VMP-2-22	11/3/2009	<2.7	U		<0.89	U		<1.9	U		<2.9	U		<1.1	U	
		VMP - 2 - 22 - 083110	8/31/2010	<6.7	U		1.7	J		<4.7	U		<7.3	U		<2.7	U	
		VMP-2-22-111610	11/16/2010	<12	U		<4.2	U		<8.8	U		<14	U		<5.1	U	
		VMP-2-22-020411	2/4/2011	1.4	J		0.75	J		<4	U		<6.2	U		<2.3	U	
		VMP-2-22-041311	4/13/2011	<16	U		1	J		<12	U		<18	U		<6.8	U	
		VMP-2-22-080211	8/2/2011	<67	U		<22	U		<47	U		<73	U		<27	U	
		VMP-2-22-110711	11/7/2011	29		J	0.24	J		<2.5	U		<3.9	U		<1.4	U	
		VMP-2-22-012612	1/26/2012	<7.4	U		0.74	J	J	<5.2	U		<32	U		<3	U	
		VMP-2-22-042712	4/27/2012	0.014	J		0.079			<0.0054	U		<0.0083	U		0.0056	J	
		VMP-2-22-071612	7/16/2012	0.13			0.19			<0.0064	U		<0.0098	U		0.0012	J	J
		VMP-2-22-102312	10/23/2012	0.055			0.0066			<0.0097	U		<0.015	U		<0.056	U	
		VMP-2-22-013113	1/31/2013	0.01	J		0.0018	J		<0.009	U		<0.014	U		<0.052	U	
		VMP-2-22-050613	5/6/2013	0.011	J		0.015			<0.0093	U		<0.014	U		<0.054	U	
		VMP-2-22-081213	8/12/2013	0.043			0.069			<0.01	U		<0.016	U		<0.06	U	
		VMP-2-22-111513	11/15/2013	0.011	J		0.0069			<0.0089	U		<0.014	U		<0.052	U	
	42 ft	VMP-2-42	11/3/2009	<52	U		84			<37	U		<57	U		<21	U	
		VMP-2-42-013113	1/31/2013	350			<42	U		<87	U		<130	U		<500	U	
		VMP-2-42-050613	5/6/2013	880		J	7.7	J		<37	U		<57	U		<210	U	
VMP-3	5 ft	VMP-3-5	11/3/2009	<0.051	U		<0.017	U		<0.036	U		<0.056	U		<0.021	U	
		VMP-3-5-090910	9/9/2010	<13	U		7.8			<8.9	U		<14	U		<5.2	U	
		VMP-3-5-112210	11/22/2010	3.1	J		2.8	J		<9	U		<14	U		<5.2	U	
		VMP-3-5-020911	2/9/2011	<5.7	U		<1.9	U		<4	U		<6.2	U		<2.3	U	
		VMP-3-5-041411	4/14/2011	<62	U		<21	U		<44	U		<67	U		<25	U	
		VMP-3-5-080211	8/2/2011	<0.015	U		0.15			<0.01	U		<0.016	U		<0.006	U	
		VMP-3-5-110811	11/8/2011	0.025			0.00065	J		<0.0057	U		<0.0088	U		<0.0033	U	
		VMP-3-5-110811-DUP	11/8/2011	0.018			0.0006	J		<0.0059	U		<0.009	U		<0.0034	U	
		VMP-3-5-012712	1/27/2012	<4.2	U		0.63	J		<2.9	U		<18	U		<1.7	U	
		VMP-3-5-041912	4/19/2012	0.078			0.086			<0.0064	U		<0.0099	U		<0.037	U	
		VMP-3-5-072712	7/27/2012	0.11			0.13			0.00097	J		<0.01	U		<0.039	U	
		VMP-3-5-060413	6/4/2013	0.014	J		0.0019	J		0.0072	J		<0.016	U		<0.062	U	
		VMP-3-5-072913	7/29/2013	0.022	J		0.001	J		<0.01	U		<0.016	U		<0.059	U	
		VMP-3-5-110613	11/6/2013	0.017	J		<0.0042	U		<0.0087	U		<0.013	U		<0.05	U	

SEE LAST PAGE OF TABLE FOR NOTES

TABLE 5
CUMULATIVE SUMMARY OF SOIL VAPOR ANALYTICAL DETECTIONS AND SCREENING RESULTS: VILLAGE - VOCS

Location	Depth	Sample ID	Sample Date	Acetone			Benzene			Bromodichloromethane			Bromoform			Bromomethane		
				750000			0.37			450000			11			6.9		
				Result (mg/m^3)	Lab Quals	URS Quals	Result (mg/m^3)	Lab Quals	URS Quals	Result (mg/m^3)	Lab Quals	URS Quals	Result (mg/m^3)	Lab Quals	URS Quals	Result (mg/m^3)	Lab Quals	URS Quals
VMP-3	10 ft	VMP-3-10	6/21/2010	<14	U		8.6			<10	U		<16	U		<5.9	U	
		VMP 3-10-091010	9/10/2010	8.9	J		14			<28	U		<44	U		<16	U	
		VMP-3-10-092010	9/20/2010	<29	U		9	J		<21	U		<32	U		<12	U	
		VMP-3-10-112210	11/22/2010	<12	U		18			<8.8	U		<14	U		<5.1	U	
		VMP-3-10-112210-Dup	11/22/2010	<17	U		15			<12	U		<19	U		<7.1	U	
		VMP-3-10-020811	2/8/2011	6.7	J		13			<13	U		<20	U		<7.5	U	
		VMP-3-10-041311	4/13/2011	<110	U		<36	U		<75	U		<120	U		<44	U	
		VMP-3-10-080311	8/3/2011	<0.13	U		0.068			<0.095	U		<0.15	U		<0.055	U	
		VMP-3-10-110811	11/8/2011	0.068		J	0.0011	J		<0.0078	U		<0.012	U		0.002	J	
		VMP-3-10-012712	1/27/2012	<0.08	J	U	0.091			<0.056	U		<0.35	U		<0.033	U	
		VMP-3-10-042012	4/20/2012	0.023			0.027			<0.0057	J	U	0.0019	J		<0.033	U	
		VMP-3-10-072312	7/23/2012	0.078			0.0049			<0.0067	U		<0.01	U		<0.039	U	
		VMP-3-10-101812	10/18/2012	0.029	J		0.066			<0.01	U		<0.016	U		<0.059	U	
		VMP-3-10-020613	2/6/2013	0.012	J		<0.0045	U		<0.0094	U		<0.014	U		<0.055	U	
		VMP-3-10-060413	6/4/2013	0.026	J		0.016			<0.01	U		<0.016	U		<0.058	U	
		VMP-3-10-072913	7/29/2013	0.045			0.0039	J		<0.0098	U		<0.015	U		<0.057	U	
		VMP-3-10-110613	11/6/2013	<0.032	U		0.0026	J		0.02			<0.014	U		<0.052	U	
	22 ft	VMP-3-22	11/4/2009	<37	U		52			<26	U		<40	U		<15	U	
		VMP-3-22-092010	9/20/2010	<39	U		34			<27	U		<42	U		<16	U	
		VMP-3-22-112210	11/22/2010	<44	U		36			<31	U		<48	U		<18	U	
		VMP-3-22-020811	2/8/2011	14	J		26			<15	U		<24	U		<8.9	U	
		VMP-3-22-041511	4/15/2011	<120	U		26	J		<83	U		<130	U		<48	U	
		VMP-3-22-080611	8/6/2011	0.075	J		0.22			<0.13	U		<0.2	U		<0.077	U	
		VMP-3-22-110811	11/8/2011	0.037		J	0.003			<0.0059	U		<0.009	U		<0.0034	U	
		VMP-3-22-013012	1/30/2012	0.033			0.12			<0.023	U		<0.036	U		<0.014	U	
		VMP-3-22-042012	4/20/2012	0.025			0.028			<0.0059	U		<0.009	U		<0.034	J	U
		VMP-3-22-072312	7/23/2012	0.051			0.0093			<0.0066	U		<0.01	U		<0.038	U	
		VMP-3-22-101812	10/18/2012	0.034	J		0.14			<0.0099	U		<0.015	U		<0.057	U	
		VMP-3-22-020613	2/6/2013	0.019	J		0.052			<0.0097	U		<0.015	U		<0.056	U	
		VMP-3-22-060413	6/4/2013	0.074			0.0026	J		<0.0095	U		<0.015	U		<0.055	U	
		VMP-3-22-060413-Dup	6/4/2013	0.017	J		0.0021	J		<0.0099	U		<0.015	U		<0.057	U	
		VMP-3-22-072913	7/29/2013	0.022	J		0.0014	J		<0.0094	U		<0.014	U		<0.055	U	
		VMP-3-22-110613	11/6/2013	0.071			0.00096	J		<0.0089	U		<0.014	U		<0.052	U	
		VMP-3-22-110613-Dup	11/6/2013	0.021	J		0.0017	J		<0.0085	U		<0.013	U		<0.05	U	

SEE LAST PAGE OF TABLE FOR NOTES

TABLE 5
CUMULATIVE SUMMARY OF SOIL VAPOR ANALYTICAL DETECTIONS AND SCREENING RESULTS: VILLAGE - VOCS

Location	Depth	Sample ID	Sample Date	Acetone			Benzene			Bromodichloromethane			Bromoform			Bromomethane		
				750000			0.37			450000			11			6.9		
				Result (mg/m^3)	Lab Quals	URS Quals	Result (mg/m^3)	Lab Quals	URS Quals	Result (mg/m^3)	Lab Quals	URS Quals	Result (mg/m^3)	Lab Quals	URS Quals	Result (mg/m^3)	Lab Quals	URS Quals
VMP-3	31.5 ft	VMP-3-31.5	11/4/2009	<59	U		240			<42	U		<64	U		<24	U	
		VMP-3-31.5-090910	9/9/2010	<72	U		210			<51	U		<78	U		<30	U	
		VMP-3-31.5-112210	11/22/2010	<50	U		180			<36	U		<55	U		<20	U	
		VMP-3-31.5-020911	2/9/2011	<48	U		100			<34	U		<52	U		<20	U	
		VMP-3-31.5-041411	4/14/2011	<400	U		100	J		<280	U		<430	U		<160	U	
		VMP-3-31.5-041411-DUP	4/14/2011	<400	U		89	J		<280	U		<430	U		<160	U	
		VMP-3-31.5-080211	8/2/2011	<890	U		86	J		<630	U		<970	U		<360	U	
		VMP-3-31.5-080211-Dup	8/2/2011	<520	U		110	J		<370	U		<570	U		<210	U	
		VMP-3-31.5-110811	11/8/2011	180		J	5.9	J		<15	U		<23	U		<8.5	U	
		VMP-3-31.5-012712	1/27/2012	12	J	J	27	J	J	<93	U		<570	U		<54	U	
		VMP-3-31.5-041912	4/19/2012	<230	U		<76	U		<160	U		<250	U		<93	U	
		VMP-3-31.5-041912-Dup	4/19/2012	<220	U		<73	U		<150	U		<240	U		<89	U	
		VMP-3-31.5-072312	7/23/2012	<54	U		<18	U		<38	U		<59	U		<22	U	
		VMP-3-31.5-101912	10/19/2012	<4.4	U		0.32	J		<3.1	U		<4.8	U		<1.8	U	
		VMP-3-31.5-020713	2/7/2013	<24	U		<8.2	U		<17	U		<27	U		<10	U	
		VMP-3-31.5-060413	6/4/2013	<13	U		3.9	J		<9.5	U		<15	U		<5.5	U	
		VMP-3-31.5-072913	7/29/2013	5.2	J		1.2	J		<9.9	U		<15	U		4.2	J	
		VMP-3-31.5-110613	11/6/2013	<0.6	U		0.08	J		<0.42	U		<0.65	U		<0.24	U	
	39 ft	VMP-3-39	11/4/2009	<120	U		240			<83	U		<130	U		<48	U	
		VMP-3-39-101912	10/19/2012	<440	U		47	J		<310	U		<480	U		<180	U	
		VMP-3-39-021213	2/12/2013	<120	U		20	J		<88	U		<140	U		<51	U	
		VMP-3-39-060413	6/4/2013	<13	U		11			<9.2	U		<14	U		<5.3	U	
		VMP-3-39-072913	7/29/2013	4.8	J		0.82	J		<7.9	U		<12	U		3.6	J	
		VMP-3-39-110613	11/6/2013	<12	U		24			<8.4	U		<13	U		<4.9	U	
VMP-4	5 ft	VMP-4-5	11/5/2009	<0.12	U		<0.04	U		<0.085	U		<0.13	U		<0.049	U	
		VMP-4-5-082510	8/25/2010	<0.68	U		0.27			<0.48	U		<0.74	U		<0.28	U	
		VMP-4-5-112210	11/22/2010	<26	U		41			<18	U		<28	U		<10	U	
		VMP-4-5-021411	2/14/2011	<1.5	U		2.3			<1	U		<1.6	U		<0.61	U	
		VMP-4-5-041911	4/19/2011	<69	U		22	J		<48	U		<75	U		<28	U	
		VMP-4-5-080311	8/3/2011	<0.15	U		0.1			<0.1	U		<0.16	U		<0.06	U	
		VMP-4-5-110911	11/9/2011	0.03		J	0.0018	J		<0.0057	U		<0.0088	U		<0.0033	U	
		VMP-4-5-013012	1/30/2012	0.12	J	J	0.23		J	<0.29	U		<0.45	U		<0.17	U	
		VMP-4-5-042512	4/25/2012	0.04			0.31			<0.0073	U		<0.011	U		<0.042	U	
		VMP-4-5-072512	7/25/2012	0.12			0.28			<0.0072	U		<0.011	U		<0.042	U	
		VMP-4-5-101812	10/18/2012	0.022	J		0.31			<0.01	U		<0.016	U		<0.06	U	
		VMP-4-5-020713	2/7/2013	0.0076	J		0.0057			<0.0083	U		<0.013	U		<0.048	U	
		VMP-4-5-050913	5/9/2013	0.047			0.0026	J		<0.01	U		<0.016	U		<0.061	U	
		VMP-4-5-080113	8/1/2013	0.045			0.0014	J		<0.01	U		<0.016	U		<0.059	U	
		VMP-4-5-120313-R	12/3/2013	0.012	J		0.0017	J		<0.0097	U		<0.015	U		<0.056	J	U

TABLE 5
CUMULATIVE SUMMARY OF SOIL VAPOR ANALYTICAL DETECTIONS AND SCREENING RESULTS: VILLAGE - VOCS

Location	Depth	Sample ID	Sample Date	Acetone			Benzene			Bromodichloromethane			Bromoform			Bromomethane		
				750000			0.37			450000			11			6.9		
				Result (mg/m^3)	Lab Quals	URS Quals	Result (mg/m^3)	Lab Quals	URS Quals	Result (mg/m^3)	Lab Quals	URS Quals	Result (mg/m^3)	Lab Quals	URS Quals	Result (mg/m^3)	Lab Quals	URS Quals
VMP-4	12 ft	VMP-4-12	11/5/2009	<2	U		3.2			<1.4	U		<2.2	U		<0.82	U	
		VMP-4-12-082510	8/25/2010	<12	U		28			<8.4	U		<13	U		<4.9	U	
		VMP-4-12-112310	11/23/2010	<12	U		15			<8.6	U		<13	U		<5	U	
		VMP-4-12-021411	2/14/2011	<3.1	U		5.2			<2.2	U		<3.3	U		<1.2	U	
		VMP-4-12-041911	4/19/2011	<59	U		38			<42	U		<65	U		<24	U	
		VMP-4-12-080311	8/3/2011	<6.8	U		8.4			<4.8	U		<7.4	U		<2.8	U	
		VMP-4-12-080311-Dup	8/3/2011	<14	U		6.4			<9.7	U		<15	U		<5.6	U	
		VMP-4-12-110911	11/9/2011	15		J	0.46	J		<1.5	U		<2.3	U		<0.85	U	
		VMP-4-12-013012	1/30/2012	<4.2	U		3.4			<3	U		<4.6	U		<1.7	U	
		VMP-4-12-041812	4/18/2012	0.04			0.068			<0.0067	U		<0.01	U		<0.039	U	
		VMP-4-12-072312	7/23/2012	0.066	J		0.02			<0.033	U		<0.05	U		<0.19	U	
		VMP-4-12-101812	10/18/2012	0.038			0.004	J		<0.01	U		<0.016	U		<0.059	U	
		VMP-4-12-101812-Dup	10/18/2012	0.035	J		0.0038	J		<0.01	U		<0.016	U		<0.06	U	
		VMP-4-12-020713	2/7/2013	0.0077	J		0.0069			<0.009	U		<0.014	U		<0.052	U	
		VMP-4-12-020713-DUP	2/7/2013	0.012	J		0.013			<0.0092	U		<0.014	U		<0.054	U	
		VMP-4-12-050913	5/9/2013	0.063	J		0.0023	J		<0.02	U		<0.031	U		<0.12	U	
		VMP-4-12-080113	8/1/2013	0.04			0.0018	J		<0.01	U		<0.016	U		<0.059	U	
		VMP-4-12-120313-R	12/3/2013	0.042			0.0029	J		<0.0093	U		<0.014	U		<0.054	J	U
	23.5 ft	VMP-4-23.5	11/5/2009	<92	U		540			<65	U		<100	U		<38	U	
		VMP - 4 - 23.5 - 083110	8/31/2010	<14	U		490		J	<9.7	U		<15	U		<5.6	U	
		VMP-4-23.5-112310	11/23/2010	<140	U		510			<97	U		<150	U		<56	U	
		VMP-4-23.5-021411	2/14/2011	<5	U		340		J	<3.6	U		<5.5	U		<2	U	
		VMP-4-23.5-042011	4/20/2011	<320	U		440			<220	U		<350	U		<130	U	
		VMP-4-23.5-042011-DUP	4/20/2011	58	J		410			<220	U		<350	U		<130	U	
		VMP-4-23.5-080611	8/6/2011	<13	U		280			<9.4	U		<14	U		<5.4	U	
		VMP-4-23.5-110911	11/9/2011	1800		J	89			<28	U		<43	U		<16	U	
		VMP-4-23.5-013012	1/30/2012	<85	U		570		J	<60	U		<92	U		<35	U	
		VMP-4-23.5-013012-DUP	1/30/2012	<59	U		420		J	<42	U		<65	U		<24	U	
		VMP-4-23.5-041912	4/19/2012	5.4	J		44			<13	U		<20	U		<7.6	U	
		VMP-4-23.5-072312	7/23/2012	<8.9	U		56			<6.3	U		<9.7	U		<3.6	U	
		VMP-4-23.5-101812	10/18/2012	<9.8	U		1.6	J		<6.9	U		<11	U		<4	U	
		VMP-4-23.5-020713	2/7/2013	<3.1	U		0.28	J		<2.2	U		<3.4	U		<1.3	U	
		VMP-4-23.5-051513	5/15/2013	<3.7	U		9.9			<2.6	U		<4	U		<1.5	U	
		VMP-4-23.5-080113	8/1/2013	3.9	J		7.2			<9.7	U		<15	U		<5.6	U	
		VMP-4-23.5-080113-Dup	8/1/2013	<14	U		7.8			<9.7	U		<15	U		<5.6	U	
		VMP-4-23.5-110713	11/7/2013	<2.3	U		1.8			<1.6	U		<2.5	U		<0.94	U	

SEE LAST PAGE OF TABLE FOR NOTES

TABLE 5
CUMULATIVE SUMMARY OF SOIL VAPOR ANALYTICAL DETECTIONS AND SCREENING RESULTS: VILLAGE - VOCS

Location	Depth	Sample ID	Sample Date	Acetone			Benzene			Bromodichloromethane			Bromoform			Bromomethane		
				750000			0.37			450000			11			6.9		
				Result (mg/m^3)	Lab Quals	URS Quals	Result (mg/m^3)	Lab Quals	URS Quals	Result (mg/m^3)	Lab Quals	URS Quals	Result (mg/m^3)	Lab Quals	URS Quals	Result (mg/m^3)	Lab Quals	URS Quals
VMP-4	39 ft	VMP-4-39	11/5/2009	<71	U		660			<50	U		<77	U		<29	U	
		VMP-4-39-042111	4/21/2011	<400	U		470			<280	U		<430	U		<160	U	
		VMP-4-39-041912	4/19/2012	<9.5	U		67			<6.7	U		<10	U		<3.9	U	
		VMP-4-39-072312	7/23/2012	<14	U		50		J	<10	U		<16	U		<5.9	U	
		VMP-4-39-101812	10/18/2012	<180	U		28	J		<130	U		<200	U		<74	U	
		VMP-4-39-101812-Dup	10/18/2012	<160	U		26	J		<120	U		<180	U		<67	U	
		VMP-4-39-020713	2/7/2013	<26	U		25			<18	U		<28	U		<10	U	
		VMP-4-39-051513	5/15/2013	<14	U		14			<9.7	U		<15	U		<5.6	U	
		VMP-4-39-110713	11/7/2013	<13	U		1.8	J		<9	U		<14	U		<5.2	U	
VMP-5	5 ft	VMP-5-5	11/5/2009	<2.1	U		1.5			<1.5	U		<2.3	U		<0.87	U	
		VMP-5-5-090910	9/9/2010	<25	U		7.6	J		<18	U		<27	U		<10	U	
		VMP-5-5-112210	11/22/2010	<6.1	U		8.6			<4.3	U		<6.7	U		<2.5	U	
		VMP-5-5-021611	2/16/2011	<0.039	U		0.024		J	<0.028	U		<0.042	U		<0.016	U	
		VMP-5-5-042111	4/21/2011	<0.12	U		0.88			<0.088	U		<0.14	U		<0.051	U	
		VMP-5-5-080511	8/5/2011	0.084			0.015			<0.0084	U		<0.013	U		<0.0049	U	
		VMP-5-5-111111	11/11/2011	0.15			0.03			<0.0062	U		<0.0096	U		<0.0036	U	
		VMP-5-5-013012	1/30/2012	0.18			9.1			<0.063	U		<0.097	U		<0.036	U	
		VMP-5-5-041112	4/11/2012	0.04			0.017			<0.0061	U		<0.0094	U		<0.036	U	
		VMP-5-5-071312	7/13/2012	0.24			0.0028	J		<0.0068	U		<0.01	U		<0.039	U	UJ
		VMP-5-5-101212	10/12/2012	0.047			0.0043			<0.0084	U		<0.013	U		<0.049	U	
		VMP-5-5-012513	1/25/2013	0.012	J		0.014			<0.0088	U		<0.014	U		<0.051	U	
		VMP-5-5-042913	4/29/2013	0.017	J		0.003	J		<0.0094	U		<0.014	J	U	<0.054	U	
		VMP-5-5-082313-R	8/23/2013	0.022	J		0.0015	J		0.017			<0.016	U		<0.06	U	
		VMP-5-5-110513	11/5/2013	0.036			0.001	J		0.011			<0.012	U		<0.046	U	
	12.5 ft	VMP-5-12.5	11/6/2009	<2.4	U		5.8			<1.7	U		<2.7	U		<1	U	
		VMP-5-12.5-D	11/6/2009	<5.5	U		6			<3.9	U		<6	U		<2.2	U	
		VMP-5-12.5-090910	9/9/2010	7.6	J		11			<8.8	U		<14	U		<5.1	U	
		VMP-5-12.5-112310	11/23/2010	<0.63	U		0.54			<0.44	U		<0.68	U		<0.26	U	
		VMP-5-12.5-021611	2/16/2011	<1.9	U		<0.63	U		<1.3	U		<2	U		<0.77	U	
		VMP-5-12.5-042111	4/21/2011	<0.13	U		0.71			<0.094	U		<0.14	U		<0.055	U	
		VMP-5-12.5-080611	8/6/2011	<12	U		4.6			<8.3	U		<13	U		<4.8	U	
		VMP-5-12.5-111111	11/11/2011	0.0085			0.0064			<0.0059	U		<0.0091	U		<0.0034	J	U
		VMP-5-12.5-013012	1/30/2012	0.066			2.4			<0.019	U		<0.03	U		<0.011	U	
		VMP-5-12.5-041112	4/11/2012	0.026			0.033			<0.0059	U		<0.009	U		<0.034	U	
		VMP-5-12.5-071212	7/12/2012	0.048			0.0018	J		<0.0069	U		<0.011	U		<0.04	U	
		VMP-5-12.5-101112	10/11/2012	0.02	J		0.015			<0.016	U		<0.025	U		<0.095	U	
		VMP-5-12.5-012413	1/24/2013	0.024	J		0.0021	J		<0.0086	U		<0.013	U		<0.05	U	
		VMP-5-12.5-042913	4/29/2013	0.047			0.0031	J		<0.01	U		<0.016	U		<0.061	U	
		VMP-5-12.5-080113	8/1/2013	0.014	J		0.0082			0.019			<0.016	U		<0.06	U	
		VMP-5-12.5-110513	11/5/2013	0.01	J		0.00057	J		0.015			<0.013	U		<0.05	U	

TABLE 5
CUMULATIVE SUMMARY OF SOIL VAPOR ANALYTICAL DETECTIONS AND SCREENING RESULTS: VILLAGE - VOCS

Location	Depth	Sample ID	Sample Date	Acetone			Benzene			Bromodichloromethane			Bromoform			Bromomethane		
				750000			0.37			450000			11			6.9		
				Result (mg/m^3)	Lab Quals	URS Quals	Result (mg/m^3)	Lab Quals	URS Quals	Result (mg/m^3)	Lab Quals	URS Quals	Result (mg/m^3)	Lab Quals	URS Quals	Result (mg/m^3)	Lab Quals	URS Quals
VMP-5	31 ft	VMP-5-31	11/6/2009	<23	U		160			<16	U		<25	U		<9.2	U	
		VMP-5-31-090910	9/9/2010	<52	U		200			<37	U		<57	U		<21	U	
		VMP-5-31-112310	11/23/2010	<33	U		180			<23	U		<36	U		<13	U	
		VMP-5-31-021611	2/16/2011	<13	U		74			<9.2	U		<14	U		<5.4	U	
		VMP-5-31-042111	4/21/2011	<200	U		66			<140	U		<210	U		<80	U	
		VMP-5-31-080611	8/6/2011	<110	U		64			<78	U		<120	U		<45	U	
		VMP-5-31-111111	11/11/2011	<56	U		12	J		<39	U		<60	U		<23	U	
		VMP-5-31-013012	1/30/2012	4.4	J		10			<20	U		<31	U		<12	U	
		VMP-5-31-041112	4/11/2012	0.03	J		0.08			<0.064	U		<0.099	U		<0.037	U	
		VMP-5-31-071212	7/12/2012	0.11			0.0044			<0.0067	U		<0.01	U		<0.039	U	
		VMP-5-31-101112	10/11/2012	0.082			0.0078			<0.0094	U		<0.014	U		<0.055	U	
		VMP-5-31-012413	1/24/2013	0.049	J		<0.045	U		<0.094	U		<0.14	U		<0.54	U	
		VMP-5-31-042913	4/29/2013	0.024	J		0.007			<0.0096	U		<0.015	J	U	<0.056	U	
		VMP-5-31-080113	8/1/2013	0.073			0.0025	J		<0.0099	U		<0.015	U		<0.057	U	
		VMP-5-31-110513	11/5/2013	0.054			0.0013	J		<0.0088	U		<0.014	U		<0.051	U	
		VMP-5-31-110513-Dup	11/5/2013	0.02	J		0.0014	J		0.00056	J		<0.013	U		<0.049	U	
	40 ft	VMP-5-40	11/6/2009	<31	U		170			<22	U		<34	U		<13	U	
		VMP-5-40-042111	4/21/2011	<200	U		64	J		<140	U		<220	U		<84	U	
		VMP-5-40-013012	1/30/2012	6	J		6.8	J		<42	U		<65	U		<24	U	
		VMP-5-40-041212	4/12/2012	0.053	J		0.15			<0.063	U		<0.097	U		<0.036	U	
		VMP-5-40-071212	7/12/2012	0.49			<0.032	U		<0.067	U		<0.1	U		<0.39	U	
		VMP-5-40-101112	10/11/2012	0.028	J		0.011			<0.0099	U		<0.015	U		<0.057	U	
		VMP-5-40-012513	1/25/2013	0.35			0.0037	J		<0.029	U		<0.044	U		<0.17	U	
		VMP-5-40-012513-Dup	1/25/2013	0.36			0.0037	J		<0.028	U		<0.043	U		<0.16	U	
		VMP-5-40-042913	4/29/2013	0.02	J		0.0036	J		<0.0095	U		<0.015	U		<0.055	U	
		VMP-5-40-080113	8/1/2013	0.17			0.0022	J		<0.01	U		<0.016	U		<0.06	U	
		VMP-5-40-110513	11/5/2013	0.028	J		0.00077	J		<0.0081	U		<0.012	U		<0.047	U	
VMP-6	5 ft	VMP-6-5	11/6/2009	<3.8	U		5.8		J	<2.6	U		<4.1	U		<1.5	U	
		VMP-6-5-090810	9/8/2010	<2.1	U		1			<1.5	U		<2.3	U		<0.85	U	
		VMP-6-5-111610	11/16/2010	<13	U		9			<9.2	U		<14	U		<5.4	U	
		VMP-6-5-020711	2/7/2011	0.014			0.0033	J		<0.008	U		<0.012	U		<0.0046	U	
		VMP-6-5-040811	4/8/2011	0.055			2.4			<0.017	U		<0.027	U		<0.01	U	
		VMP-6-5-080411	8/4/2011	<0.64	U		0.74			<0.45	U		<0.69	U		<0.26	U	
		VMP-6-5-110911	11/9/2011	0.015		J	0.015			<0.0054	U		<0.0083	U		<0.0031	U	
		VMP-6-5-013112	1/31/2012	0.13			0.096			<0.064	U		<0.098	U		<0.037	U	
		VMP-6-5-041212	4/12/2012	0.02	J		0.01			<0.0067	U		<0.01	U		<0.039	U	
		VMP-6-5-071612	7/16/2012	0.075			0.0097			<0.0067	U		<0.01	U		<0.039	U	UJ
		VMP-6-5-101012	10/10/2012	0.041			0.003	J		<0.0092	U		<0.014	U		<0.054	U	
		VMP-6-5-021213	2/12/2013	1.8			0.037			<0.0083	U		<0.013	U		<0.048	U	

SEE LAST PAGE OF TABLE FOR NOTES

TABLE 5
CUMULATIVE SUMMARY OF SOIL VAPOR ANALYTICAL DETECTIONS AND SCREENING RESULTS: VILLAGE - VOCS

Location	Depth	Sample ID	Sample Date	Acetone			Benzene			Bromodichloromethane			Bromoform			Bromomethane		
				750000			0.37			450000			11			6.9		
				Result (mg/m^3)	Lab Quals	URS Quals	Result (mg/m^3)	Lab Quals	URS Quals	Result (mg/m^3)	Lab Quals	URS Quals	Result (mg/m^3)	Lab Quals	URS Quals	Result (mg/m^3)	Lab Quals	URS Quals
VMP-6	10 ft	VMP-6-10	11/6/2009	<4.1	U		6.4			<2.9	U		<4.4	U		<1.7	U	
		VMP-6-10-090810	9/8/2010	<2.3	U		2.9		J	<1.6	U		<2.5	U		<0.92	U	
		VMP-6-10-111710	11/17/2010	0.012	J		0.0053			0.0025	J		<0.013	U		<0.005	J	U
		VMP-6-10-020711	2/7/2011	0.0038	J		0.0084			<0.0084	U		<0.013	U		<0.0049	U	
		VMP-6-10-040811	4/8/2011	0.54			2			<0.2	U		<0.31	U		<0.12	U	
		VMP-6-10-080411	8/4/2011	<2	U		1.7			<1.4	U		<2.2	U		<0.83	U	
		VMP-6-10-111011	11/10/2011	0.017		J	0.012			<0.0056	U		<0.0087	U		<0.0033	U	
		VMP-6-10-013112	1/31/2012	<1.4	U		0.51		J	<1	U		<6.2	U		<0.58	U	
		VMP-6-10-041212	4/12/2012	0.039			0.007			<0.0065	U		<0.01	U		<0.038	U	
		VMP-6-10-071612	7/16/2012	0.051			0.0081			<0.0088	J	U	<0.014	U		<0.051	U	UJ
		VMP-6-10-101112	10/11/2012	0.0085	J		0.0066			<0.0097	U		<0.015	U		<0.056	U	
		VMP-6-10-020513	2/5/2013	0.009	J		0.046			<0.0092	U		<0.014	U		<0.054	U	
		VMP-6-10-051513	5/15/2013	0.026	J		0.0026	J		<0.0094	U		<0.014	U		<0.055	U	
		VMP-6-10-080813	8/8/2013	0.069			0.0024	J		<0.0092	U		<0.014	U		<0.054	U	
		VMP-6-10-110513	11/5/2013	0.013	J		0.0007	J		<0.0089	U		<0.014	U		<0.051	U	
	31.5 ft	VMP-6-31.5	11/9/2009	<27	U		28			<19	U		<29	U		<11	U	
		VMP-6-31.5-090810	9/8/2010	<15	U		29			<11	U		<17	U		<6.2	U	
		VMP-6-31.5-111710	11/17/2010	<24	U		30			<17	U		<26	U		<9.8	U	
		VMP-6-31.5-020711	2/7/2011	13	J		30			<16	U		<25	U		<9.4	U	
		VMP-6-31.5-041111	4/11/2011	12	J		18			<12	U		<19	U		<7.3	U	
		VMP-6-31.5-080411	8/4/2011	<13	U		11			<9.3	U		<14	U		<5.4	U	
		VMP-6-31.5-111011	11/10/2011	110		J	8.8			<14	U		<22	U		<8.3	U	
		VMP-6-31.5-013112	1/31/2012	<8.1	U		8.1		J	<5.7	U		<35	U		<3.3	U	
		VMP-6-31.5-041212	4/12/2012	0.12	J		<0.36	U		<0.77	U		<1.2	U		<0.44	U	
		VMP-6-31.5-071612	7/16/2012	0.098			0.016			<0.012	U		<0.019	U		<0.07	U	UJ
		VMP-6-31.5-101112	10/11/2012	0.014	J		0.0049			<0.0094	U		<0.014	U		<0.055	U	
		VMP-6-31.5-020513	2/5/2013	0.0095	J		0.004	J		<0.0086	U		<0.013	U		<0.05	U	
		VMP-6-31.5-042913	4/29/2013	0.0098	J		0.0026	J		<0.01	U		<0.016	U		<0.059	U	
		VMP-6-31.5-080813	8/8/2013	0.016	J		0.0052			<0.0099	U		<0.015	U		<0.057	U	
		VMP-6-31.5-110513	11/5/2013	0.022	J		0.0066			0.00042	J		<0.012	U		<0.046	U	

SEE LAST PAGE OF TABLE FOR NOTES

TABLE 5
CUMULATIVE SUMMARY OF SOIL VAPOR ANALYTICAL DETECTIONS AND SCREENING RESULTS: VILLAGE - VOCS

Location	Depth	Sample ID	Sample Date	Acetone			Benzene			Bromodichloromethane			Bromoform			Bromomethane		
				750000			0.37			450000			11			6.9		
				Result (mg/m^3)	Lab Quals	URS Quals	Result (mg/m^3)	Lab Quals	URS Quals	Result (mg/m^3)	Lab Quals	URS Quals	Result (mg/m^3)	Lab Quals	URS Quals	Result (mg/m^3)	Lab Quals	URS Quals
VMP-6	39 ft	VMP-6-39	11/9/2009	<30	U		40			<21	U		<33	U		<12	U	
		VMP-6-39-041111	4/11/2011	12	J		16			<15	U		<23	U		<8.7	U	
		VMP-6-39-013112	1/31/2012	<8.1	U		8.3		J	<5.7	U		<35	U		<3.3	U	
		VMP-6-39-041212	4/12/2012	<0.8	U		1.7			<0.56	U		<0.87	U		<0.33	U	
		VMP-6-39-071612	7/16/2012	0.052	J		0.02			<0.026	U		<0.041	U		<0.15	U	UJ
		VMP-6-39-071612-Dup	7/16/2012	0.057	J		0.016			<0.027	U		<0.041	U		<0.15	U	UJ
		VMP-6-39-101112	10/11/2012	0.03	J		0.0082	J		<0.018	U		<0.028	U		<0.1	U	
		VMP-6-39-020513	2/5/2013	0.014	J		0.066			<0.0088	U		<0.014	U		<0.051	U	
		VMP-6-39-050913	5/9/2013	0.13		J	0.0087			<0.018	U		<0.028	U		<0.11	U	
		VMP-6-39-050913-Dup	5/9/2013	0.015	J	J	0.0036	J		<0.0098	U		<0.015	U		<0.057	U	
		VMP-6-39-080813-Dup	8/8/2013	0.015	J		0.00078	J		<0.0094	U		<0.014	U		<0.055	U	
		VMP-6-39-081513	8/15/2013	0.01	J		0.01			<0.0099	U		<0.015	U		<0.057	U	
		VMP-6-39-110513	11/5/2013	0.016	J		0.00093	J		<0.0085	U		<0.013	U		<0.05	U	
VMP-7	5 ft	VMP-7-5	11/9/2009	0.041			0.015			<0.007	U		<0.012	U		<0.004	U	
		VMP-7-5-082610	8/26/2010	0.026			0.012			<0.0088	U		<0.014	U		<0.0051	U	
		VMP-7-5-111910	11/19/2010	0.014			0.001	J		<0.008	U		<0.012	U		<0.0046	U	
		VMP-7-5-020711	2/7/2011	0.027			0.041			<0.0086	U		<0.013	U		<0.005	U	
		VMP-7-5-040711	4/7/2011	0.0076	J		1.6			<0.012	U		<0.019	U		<0.0071	U	
		VMP-7-5-080211	8/2/2011	<1.7	U		1.3			<1.2	U		<1.9	U		<0.7	U	
		VMP-7-5-111011	11/10/2011	0.0078	J		0.005			<0.0057	U		<0.0088	U		<0.0033	U	
		VMP-7-5-111011-DUP	11/10/2011	0.01			0.0048			<0.0054	U		<0.0083	U		<0.0031	U	
		VMP-7-5-013112	1/31/2012	0.026			0.0055			<0.0059	U		<0.009	U		<0.0034	U	
		VMP-7-5-041212	4/12/2012	0.045			0.0089			<0.0064	U		<0.0098	U		<0.037	U	
		VMP-7-5-073112	7/31/2012	0.073			0.12			<0.016	U		<0.025	U		<0.095	U	
		VMP-7-5-101012	10/10/2012	0.037			0.0024	J		<0.0099	U		<0.015	U		<0.057	U	
		VMP-7-5-060613	6/6/2013	0.039			0.0027	J		<0.0097	U		<0.015	U		<0.056	U	
		VMP-7-5-073013	7/30/2013	0.043			0.0027	J		<0.0091	U		<0.014	U		<0.053	U	
		VMP-7-5-102213	10/22/2013	0.0088	J		0.003	J		<0.0091	U		<0.014	U		<0.053	U	

SEE LAST PAGE OF TABLE FOR NOTES

TABLE 5
CUMULATIVE SUMMARY OF SOIL VAPOR ANALYTICAL DETECTIONS AND SCREENING RESULTS: VILLAGE - VOCS

Location	Depth	Sample ID	Sample Date	Acetone			Benzene			Bromodichloromethane			Bromoform			Bromomethane		
				750000			0.37			450000			11			6.9		
				Result (mg/m^3)	Lab Quals	URS Quals	Result (mg/m^3)	Lab Quals	URS Quals	Result (mg/m^3)	Lab Quals	URS Quals	Result (mg/m^3)	Lab Quals	URS Quals	Result (mg/m^3)	Lab Quals	URS Quals
VMP-7	13.5 ft	VMP-7-13.5	11/9/2009	<0.085	U		<0.028	U		<0.06	U		<0.092	U		<0.035	U	
		VMP-7-13.5-082610	8/26/2010	<0.27	U		0.15			<0.19	U		<0.3	U		<0.11	U	
		VMP-7-13.5-111910	11/19/2010	<1.9	U		1.3		J	<1.4	U		<2.1	U		<0.78	U	
		VMP-7-13.5-020711	2/7/2011	0.011	J		0.027			<0.0083	U		<0.013	U		<0.0048	U	
		VMP-7-13.5-040711	4/7/2011	0.012	J		1.7			<0.014	U		<0.022	U		<0.0084	U	
		VMP-7-13.5-080311	8/3/2011	<2.3	U		1.1			<1.6	U		<2.5	U		<0.94	U	
		VMP-7-13.5-111011	11/10/2011	0.053		J	0.0037			<0.0053	U		<0.0082	U		<0.0031	U	
		VMP-7-13.5-013112	1/31/2012	0.026	J	J	0.048		J	<0.075	U		<0.46	U		<0.043	U	
		VMP-7-13.5-013112-DUP	1/31/2012	0.059	J	J	0.088		J	<0.077	U		<0.47	U		<0.044	U	
		VMP-7-13.5-041212	4/12/2012	0.02	J		0.022			<0.0061	U		<0.0094	U		<0.036	U	
		VMP-7-13.5-041212-DUP	4/12/2012	0.019	J		0.019			<0.0065	U		<0.01	U		<0.037	U	
		VMP-7-13.5-072012	7/20/2012	0.041			0.0087			<0.0063	U		<0.0097	U		<0.036	U	
		VMP-7-13.5-101012	10/10/2012	0.065			0.0058			<0.0092	U		<0.014	U		<0.054	U	
		VMP-7-13.5-021313	2/13/2013	0.024	J		0.002	J		<0.0092	U		<0.014	U		<0.054	U	
		VMP-7-13.5-060513	6/5/2013	0.022	J		0.0063			<0.01	U		<0.016	U		<0.06	U	
		VMP-7-13.5-073013	7/30/2013	0.015	J		0.0012	J		<0.0091	U		<0.014	U		<0.053	U	
		VMP-7-13.5-110113	11/1/2013	0.014	J		0.00074	J		<0.0094	U		<0.014	U		<0.054	U	
	29.5 ft	VMP-7-29.5	11/9/2009	<1.8	U		120		J	<1.3	U		<2	U		<0.74	U	
		VMP - 7 - 29.5 - 083110	8/31/2010	<3.9	U		86		J	<2.8	U		<4.2	U		<1.6	U	
		VMP-7-29.5-111910	11/19/2010	<5.9	U		62		J	<4.2	U		<6.4	U		<2.4	U	
		VMP-7-29.5-020711	2/7/2011	<6.1	U		60			<4.3	U		<6.7	U		<2.5	U	
		VMP-7-29.5-040711	4/7/2011	<1.5	U		40		J	<1	U		<1.6	U		<0.61	U	
		VMP-7-29.5-080311	8/3/2011	<3.5	U		40			<2.5	U		<3.8	U		<1.4	U	
		VMP-7-29.5-111111	11/11/2011	38			16			<4.8	U		<7.5	U		<2.8	U	
		VMP-7-29.5-020112	2/1/2012	<1.4	U		15		J	<0.98	U		<6	U		<0.57	U	
		VMP-7-29.5-041312	4/13/2012	0.033			0.0078			<0.0061	U		<0.0094	U		0.0013	J	
		VMP-7-29.5-072012	7/20/2012	0.036			0.031			<0.0063	U		<0.0097	U		<0.036	U	
		VMP-7-29.5-072012-Dup	7/20/2012	0.03			0.032			<0.0063	U		<0.0097	U		<0.036	U	
		VMP-7-29.5-101012	10/10/2012	0.064			0.0098			<0.0097	U		<0.015	U		<0.056	U	
		VMP-7-29.5-060613	6/6/2013	0.013	J		0.0082			<0.01	U		<0.016	U		<0.059	U	
		VMP-7-29.5-073013	7/30/2013	0.036			0.0011	J		<0.0092	U		<0.014	U		<0.053	U	
		VMP-7-29.5-102213	10/22/2013	0.01	J		0.0032	J		<0.009	U		<0.014	U		0.0015	J	
	38 ft	VMP-7-38	11/9/2009	<0.63	U		54		J	<0.44	U		<0.68	U		<0.26	U	
		VMP-7-38-020711	2/7/2011	1.8	J		57			<5.8	U		<8.9	U		<3.4	U	
		VMP-7-38-040711	4/7/2011	<2.1	U		24		J	<1.5	U		<2.3	U		<0.85	U	
		VMP-7-38-020112	2/1/2012	<2	U		15		J	<1.4	U		<8.7	U		<0.82	U	
		VMP-7-38-042512	4/25/2012	0.015	J		0.48			<0.0061	U		<0.0094	U		<0.036	U	
		VMP-7-38-042512-Dup	4/25/2012	0.056			0.54			<0.0061	U		<0.0094	U		<0.036	U	
		VMP-7-38-101112	10/11/2012	0.021	J		0.012			<0.009	U		<0.014	U		<0.052	U	
		VMP-7-38-060613	6/6/2013	0.02	J		0.0022	J		0.012			<0.017	U		<0.062	U	
		VMP-7-38-073013	7/30/2013	0.49			0.002	J		<0.0093	U		<0.014	U		<0.054	U	
		VMP-7-38-110113	11/1/2013	0.043			0.0033	J		0.00057	J		<0.014	U		<0.054	U	

TABLE 5
CUMULATIVE SUMMARY OF SOIL VAPOR ANALYTICAL DETECTIONS AND SCREENING RESULTS: VILLAGE - VOCS

Location	Depth	Sample ID	Sample Date	Acetone			Benzene			Bromodichloromethane			Bromoform			Bromomethane		
				750000			0.37			450000			11			6.9		
				Result (mg/m^3)	Lab Quals	URS Quals	Result (mg/m^3)	Lab Quals	URS Quals	Result (mg/m^3)	Lab Quals	URS Quals	Result (mg/m^3)	Lab Quals	URS Quals	Result (mg/m^3)	Lab Quals	URS Quals
VMP-8	5 ft	VMP-8-5	11/10/2009	0.015			<0.003	U		<0.007	U		<0.012	U		<0.004	U	
		VMP - 8 - 5 - 083010	8/30/2010	0.043			0.021			<0.009	U		<0.014	U		0.008		
		VMP-8-5-111810	11/17/2010	0.012			<0.0037	U		0.0012	J		<0.012	U		<0.0045	U	
		VMP-8-5-021011	2/10/2011	0.0072	J		0.014			<0.0083	U		<0.013	U		<0.0048	U	
		VMP-8-5-040711	4/7/2011	0.055			1.2			<0.0092	U		<0.014	U		<0.0054	U	
		VMP-8-5-072711	7/27/2011	0.037			0.11			<0.0099	U		<0.015	U		<0.0057	U	
		VMP-8-5-110311	11/3/2011	0.037			0.0072			<0.0057	U		<0.0088	U		<0.0033	U	
		VMP-8-5-012312	1/23/2012	0.0082	J		0.023			<0.0071	U		<0.011	U		<0.0041	U	
		VMP-8-5-041012	4/10/2012	0.014	J		0.0025	J		<0.0064	U		<0.0099	U		<0.037	U	
		VMP-8-5-071312	7/13/2012	0.052			0.00084	J		<0.0054	U		<0.0083	U		<0.031	U	
		VMP-8-5-073112	7/31/2012	0.078			0.064			<0.0069	U		<0.011	U		<0.04	U	
		VMP-8-5-100412	10/4/2012	0.019	J		0.0031	J		<0.0092	U		<0.014	U		<0.054	U	
		VMP-8-5-100412-Dup	10/4/2012	0.027	J		0.0038	J		<0.0088	U		<0.014	U		<0.051	U	
		VMP-8-5-012413	1/24/2013	0.06			0.00077	J		<0.009	U		<0.014	U		<0.052	U	
		VMP-8-5-042513	4/25/2013	0.0078	J		<0.0046	J	U	<0.0097	U		<0.015	U		<0.056	U	
		VMP-8-5-073013	7/30/2013	0.16			0.003	J		<0.0091	U		<0.014	U		<0.053	U	
		VMP-8-5-102213	10/22/2013	0.023	J		0.0051			<0.0089	U		<0.014	U		<0.052	U	
	9.5 ft	VMP-8-9.5	11/10/2009	<0.011	U		<0.003	U		<0.007	U		<0.012	U		<0.004	U	
		VMP - 8 - 9.5 - 083010	8/30/2010	0.04			0.015		J	<0.0081	U		<0.012	U		0.0068		
		VMP - 8 - 9.5 - 083010-DUP	8/30/2010	0.041			0.012		J	<0.0083	U		<0.013	U		0.0079		
		VMP-8-9.5-111810	11/17/2010	0.0095	J		0.0025	J		0.0017	J		<0.012	U		<0.0047	U	
		VMP-8-9.5-021011	2/10/2011	0.015			<0.004	U		<0.0084	U		<0.013	U		<0.0049	U	
		VMP-8-9.5-040711	4/7/2011	0.0089	J		0.93			<0.0092	U		<0.014	U		<0.0054	U	
		VMP-8-9.5-072711	7/27/2011	0.035			0.19			<0.0071	U		<0.011	U		<0.0041	U	
		VMP-8-9.5-110311	11/3/2011	0.021			0.0053			<0.0056	U		<0.0087	U		<0.0033	U	
		VMP-8-9.5-012312	1/23/2012	0.026			0.0026	J		<0.0068	U		<0.01	U		<0.0039	U	
		VMP-8-9.5-041012	4/10/2012	0.012	J		0.0046			0.00078	J		<0.0099	U		<0.037	U	
		VMP-8-9.5-071312	7/13/2012	0.011	J		<0.003	U		<0.0063	U		<0.0097	U		<0.036	U	
		VMP-8-9.5-071312-Dup	7/13/2012	0.0094	J		<0.0028	U		<0.006	U		<0.0092	U		<0.035	U	
		VMP-8-9.5-100412	10/4/2012	0.035	J		0.021			<0.01	U		<0.016	U		<0.059	U	
		VMP-8-9.5-012413	1/24/2013	0.0078	J		0.0011	J		<0.0084	U		<0.013	U		<0.049	U	
		VMP-8-9.5-012413-Dup	1/24/2013	0.0022	J		<0.0043	U		<0.009	U		<0.014	U		<0.052	U	
		VMP-8-9.5-042513	4/25/2013	0.016	J		0.0035	J		<0.009	U		<0.014	U		<0.052	U	
		VMP-8-9.5-073013	7/30/2013	0.013	J		0.00098	J		<0.009	U		<0.014	U		<0.052	U	
		VMP-8-9.5-102213	10/22/2013	0.016	J		0.00099	J		<0.009	U		<0.014	U		0.0017	J	

SEE LAST PAGE OF TABLE FOR NOTES

TABLE 5
CUMULATIVE SUMMARY OF SOIL VAPOR ANALYTICAL DETECTIONS AND SCREENING RESULTS: VILLAGE - VOCS

Location	Depth	Sample ID	Sample Date	Acetone			Benzene			Bromodichloromethane			Bromoform			Bromomethane		
				750000			0.37			450000			11			6.9		
				Result (mg/m^3)	Lab Quals	URS Quals	Result (mg/m^3)	Lab Quals	URS Quals	Result (mg/m^3)	Lab Quals	URS Quals	Result (mg/m^3)	Lab Quals	URS Quals	Result (mg/m^3)	Lab Quals	URS Quals
VMP-8	23.5 ft	VMP-8-23.5	11/10/2009	<0.011	U		<0.003	U		<0.008	U		<0.012	U		<0.004	U	
		VMP - 8 - 23.5 - 083010	8/30/2010	0.02			0.013			<0.0088	U		<0.014	U		<0.0051	U	
		VMP-8-23.5-111910	11/19/2010	0.033			0.0029	J		<0.0084	U		<0.013	U		<0.0049	U	
		VMP-8-23.5-021011	2/10/2011	<0.013	U		0.0079			<0.009	U		<0.014	U		<0.0052	U	
		VMP-8-23.5-040711	4/7/2011	0.01	J		1.2		J	<0.0084	U		<0.013	U		<0.0049	U	
		VMP-8-23.5-040711-DUP	4/7/2011	0.0093	J		0.73		J	<0.013	U		<0.021	U		<0.0078	U	
		VMP-8-23.5-081011	8/10/2011	0.043			0.18			<0.0088	U		<0.014	U		<0.0051	U	
		VMP-8-23.5-110611	11/6/2011	0.019			0.0031			<0.0064	U		<0.0099	J	U	<0.0037	U	
		VMP-8-23.5-012312	1/23/2012	0.0068	J		0.0068			<0.0071	U		<0.011	U		<0.0041	U	
		VMP-8-23.5-041012	4/10/2012	0.032			0.0056			<0.0063	U		<0.0097	U		<0.036	U	
		VMP-8-23.5-071312	7/13/2012	0.025			0.0028	J		<0.0069	U		<0.011	U		<0.04	U	
		VMP-8-23.5-100412	10/4/2012	0.036			0.018			<0.0097	U		<0.015	U		<0.056	U	
		VMP-8-23.5-012413	1/24/2013	0.0064	J		0.01			<0.0097	U		<0.015	U		<0.056	U	
		VMP-8-23.5-050113	5/1/2013	0.14			0.00097	J		<0.01	U		<0.016	U		<0.059	U	
		VMP-8-23.5-073013	7/30/2013	0.021	J		0.001	J		<0.009	U		<0.014	U		<0.052	U	
		VMP-8-23.5-073013-Dup	7/30/2013	0.018	J		0.001	J		<0.009	U		<0.014	U		<0.052	U	
		VMP-8-23.5-102213	10/22/2013	0.013	J		0.0012	J		<0.009	U		<0.014	U		<0.052	U	
VMP-9	5 ft	VMP-9-5	11/11/2009	0.012			<0.003	U		<0.007	U		<0.012	U		<0.004	U	
		VMP-9-5-082610	8/26/2010	0.029			0.0088			<0.0076	U		<0.012	U		<0.0044	U	
		VMP-9-5-111910	11/19/2010	0.014			<0.0038	U		<0.008	U		<0.012	U		<0.0046	U	
		VMP-9-5-020811	2/8/2011	0.013			<0.0035	U		<0.0074	U		<0.011	U		<0.0043	U	
		VMP-9-5-040611	4/6/2011	0.026	J		0.11			<0.02	U		<0.031	U		<0.012	U	
		VMP-9-5-080211	8/2/2011	<0.56	U		<0.19	U		<0.4	U		<0.61	U		<0.23	U	
		VMP-9-5-110411	11/4/2011	0.014			0.0021	J		<0.0059	U		<0.009	U		<0.0034	U	
		VMP-9-5-012612	1/26/2012	0.012			0.011			<0.005	U		<0.0077	U		<0.0029	U	
		VMP-9-5-041112	4/11/2012	0.011	J		0.0075			<0.006	U		<0.0092	U		<0.035	U	
		VMP-9-5-071312	7/13/2012	0.074			0.067			<0.0064	U		<0.0099	U		<0.037	U	
		VMP-9-5-101012	10/10/2012	0.026	J		0.0037	J		<0.0097	U		<0.015	U		<0.056	U	
		VMP-9-5-012513	1/25/2013	0.0061	J	J	0.0046		J	<0.0094	U	UJ	<0.014	U	UJ	<0.055	U	UJ
		VMP-9-5-021513	2/15/2013	0.0078	J		0.012			<0.0092	U		<0.014	U		<0.054	U	
		VMP-9-5-050113	5/1/2013	0.013	J		0.0041	J		<0.0098	U		<0.015	U		<0.057	U	
		VMP-9-5-073013	7/30/2013	0.022	J		0.001	J		<0.0098	U		<0.015	U		<0.057	U	
		VMP-9-5-102213	10/22/2013	0.012	J		0.00083	J		0.0072	J		<0.014	U		<0.053	U	
		VMP-9-5-122013-R	12/20/2013	0.0077	J		0.0017	J		<0.0088	J	U	<0.014	U		<0.051	U	

SEE LAST PAGE OF TABLE FOR NOTES

TABLE 5
CUMULATIVE SUMMARY OF SOIL VAPOR ANALYTICAL DETECTIONS AND SCREENING RESULTS: VILLAGE - VOCS

Location	Depth	Sample ID	Sample Date	Acetone			Benzene			Bromodichloromethane			Bromoform			Bromomethane		
				750000			0.37			450000			11			6.9		
				Result (mg/m^3)	Lab Quals	URS Quals	Result (mg/m^3)	Lab Quals	URS Quals	Result (mg/m^3)	Lab Quals	URS Quals	Result (mg/m^3)	Lab Quals	URS Quals	Result (mg/m^3)	Lab Quals	URS Quals
VMP-9	11.5 ft	VMP-9-11.5	11/11/2009	0.017			<0.004	U		<0.009	U		<0.014	U		<0.005	U	
		VMP-9-11.5-082610	8/26/2010	<0.24	U		0.16			<0.17	U		<0.26	U		<0.1	U	
		VMP-9-11.5-111910	11/19/2010	<0.71	U		0.11	J		<0.5	U		<0.77	U		<0.29	U	
		VMP-9-11.5-020911	2/9/2011	0.0074	J		<0.0043	U		<0.009	U		<0.014	U		<0.0052	U	
		VMP-9-11.5-020911-DUP	2/9/2011	0.0088	J		<0.0033	U		<0.007	U		<0.011	U		<0.004	U	
		VMP-9-11.5-040611	4/6/2011	0.026	J		0.025			<0.026	U		<0.041	U		<0.015	U	
		VMP-9-11.5-080211	8/2/2011	<0.84	U		0.48			<0.59	U		<0.91	U		<0.34	U	
		VMP-9-11.5-110411	11/4/2011	0.017			0.013			<0.0059	U		<0.009	U		<0.0034	U	
		VMP-9-11.5-012612	1/26/2012	0.024			0.0024	J		<0.0052	U		<0.008	U		<0.003	U	
		VMP-9-11.5-041112	4/11/2012	0.012	J		0.0074			0.0012	J		<0.0094	U		<0.036	U	
		VMP-9-11.5-071312	7/13/2012	0.089			0.017			<0.0069	U		<0.011	U		<0.04	U	
		VMP-9-11.5-101012	10/10/2012	0.051			0.0066			<0.0092	U		<0.014	U		<0.054	U	
		VMP-9-11.5-012513	1/25/2013	0.012	J		0.002	J		<0.0078	U		<0.012	U		<0.045	U	
		VMP-9-11.5-012513-DUP	1/25/2013	0.006	J		0.0015	J		<0.0084	U		<0.013	U		<0.049	U	
		VMP-9-11.5-050113	5/1/2013	0.013	J		<0.0048	U		<0.01	U		<0.016	U		<0.058	U	
		VMP-9-11.5-073013	7/30/2013	0.028	J		0.0022	J		<0.01	U		<0.016	U		<0.058	U	
		VMP-9-11.5-102213	10/22/2013	0.0093	J		0.016			0.0073	J		<0.013	U		<0.05	U	
		VMP-9-11.5-122013-R	12/20/2013	<0.031	U		<0.0042	U		<0.0089	J	U	<0.014	U		<0.051	U	
	25.5 ft	VMP-9-25.5	11/10/2009	<2.6	U		12		J	<1.8	U		<2.8	U		<1.1	U	
		VMP-9-25.5-D	11/10/2009	<2.3	U		4.9		J	<1.6	U		<2.6	U		<0.96	U	
		VMP-9-25.5-082610	8/26/2010	<1.9	U		3.2			<1.4	U		<2.1	U		<0.78	U	
		VMP-9-25.5-082610-DUP	8/26/2010	<2	U		3.3			<1.4	U		<2.2	U		<0.84	U	
		VMP-9-25.5-111910	11/19/2010	<2.2	U		1.9			<1.5	U		<2.4	U		<0.89	U	
		VMP-9-25.5-020911	2/9/2011	<1.2	U		0.079	J		<0.84	U		<1.3	U		<0.49	U	
		VMP-9-25.5-040811	4/8/2011	0.69			0.82			<0.43	U		<0.66	U		<0.25	U	
		VMP-9-25.5-080211	8/2/2011	<1.3	U		0.68		J	<0.94	U		<1.4	U		<0.55	U	
		VMP-9-25.5-110711	11/7/2011	1.4			0.19	J		<0.83	U		0.18	J		<0.48	U	
		VMP-9-25.5-110711-DUP	11/7/2011	1.6			0.19	J		<0.72	U		0.13	J		<0.42	U	
		VMP-9-25.5-012612	1/26/2012	<0.3	U		0.24		J	<0.22	U		<1.3	U		<0.12	U	
		VMP-9-25.5-041112	4/11/2012	0.011	J		0.0038			0.0022	J		<0.0094	U		<0.036	U	
		VMP-9-25.5-071312	7/13/2012	0.1			0.062			<0.0066	U		<0.01	U		<0.038	U	UJ
		VMP-9-25.5-071312-Dup	7/13/2012	0.1			0.061			<0.0064	U		<0.0099	U		<0.037	U	UJ
		VMP-9-25.5-101012	10/10/2012	0.019	J		0.005			<0.0088	U		<0.014	U		<0.051	U	
		VMP-9-25.5-013013	1/30/2013	0.02	J		0.0018	J		<0.0094	U		<0.014	U		<0.055	U	
		VMP-9-25.5-050113	5/1/2013	0.0094	J		0.011			<0.01	U		<0.016	U		<0.059	U	
		VMP-9-25.5-050113-Dup	5/1/2013	0.018	J		0.0073			<0.01	U		<0.016	U		<0.06	U	
		VMP-9-25.5-073013	7/30/2013	0.015	J		0.00089	J		<0.0098	U		<0.015	U		<0.057	U	
		VMP-9-25.5-102213	10/22/2013	0.009	J		0.00079	J		0.0016	J		<0.014	U		<0.051	U	
		VMP-9-25.5-102213-Dup	10/22/2013	0.0064	J		0.00065	J		0.0014	J		<0.014	U		<0.052	U	

SEE LAST PAGE OF TABLE FOR NOTES

TABLE 5
CUMULATIVE SUMMARY OF SOIL VAPOR ANALYTICAL DETECTIONS AND SCREENING RESULTS: VILLAGE - VOCS

Location	Depth	Sample ID	Sample Date	Acetone			Benzene			Bromodichloromethane			Bromoform			Bromomethane		
				750000			0.37			450000			11			6.9		
				Result (mg/m^3)	Lab Quals	URS Quals	Result (mg/m^3)	Lab Quals	URS Quals	Result (mg/m^3)	Lab Quals	URS Quals	Result (mg/m^3)	Lab Quals	URS Quals	Result (mg/m^3)	Lab Quals	URS Quals
VMP-9	38.5 ft	VMP-9-38.5	11/10/2009	<5.2	U		1300		J	<3.7	U		<5.7	U		<2.1	U	
		VMP-9-38.5-020911	2/9/2011	<2	U		0.89			<1.4	U		<2.2	U		<0.81	U	
		VMP-9-38.5-040811	4/8/2011	2.4	J		4			<1.9	U		<2.9	U		<1.1	U	
		VMP-9-38.5-012612	1/26/2012	<0.4	U		1.1		J	<0.28	U		<1.7	U		<0.16	U	
		VMP-9-38.5-041112	4/11/2012	0.019	J		0.01			0.0012	J		<0.0083	U		<0.031	U	
		VMP-9-38.5-071312	7/13/2012	0.11			0.21			<0.0071	U		<0.011	U		<0.041	J	UJ
		VMP-9-38.5-101012	10/10/2012	0.019	J		1.2			<0.026	U		<0.041	U		<0.15	U	
		VMP-9-38.5-013013	1/30/2013	0.015	J		0.0018	J		<0.0094	U		<0.014	U		<0.055	U	
		VMP-9-38.5-050113	5/1/2013	0.017	J		0.0023	J		<0.01	U		<0.016	U		<0.06	U	
		VMP-9-38.5-073113	7/31/2013	0.036			0.0017	J		<0.01	U		<0.016	U		<0.058	U	
		VMP-9-38.5-102213	10/22/2013	0.015	J		0.00098	J		0.0007	J		0.00049	J		0.0027	J	
VMP-18	8.5 ft	VMP-18-8.5	6/18/2010	0.042			0.0048			<0.009	U		<0.015	U		<0.005	U	
		VMP-18-8.5-090710	9/7/2010	0.013			0.093			0.0027	J		<0.013	U		<0.005	J	U
		VMP-18-8.5-111910	11/19/2010	0.0077	J		<0.0034	U		<0.0072	U		<0.011	U		<0.0042	U	
		VMP-18-8.5-020711	2/7/2011	0.18		J	0.0024	J		<0.008	U		<0.012	U		<0.0046	U	
		VMP-18-8.5-020711-DUP	2/7/2011	0.012		J	0.0013	J		<0.0077	U		<0.012	U		<0.0044	U	
		VMP-18-8.5-040711	4/7/2011	0.015			0.084			<0.0086	U		<0.013	U		<0.005	U	
		VMP-18-8.5-072811	7/28/2011	0.075			0.096			<0.0092	U		<0.014	U		<0.0054	U	
		VMP-18-8.5-110711	11/7/2011	0.015			0.00097	J		<0.006	U		<0.0092	U		<0.0035	U	
		VMP-18-8.5-012312	1/23/2012	0.0081	J		0.0012	J		<0.0065	U		<0.01	U		<0.0038	U	
		VMP-18-8.5-041012	4/10/2012	0.056			0.039			<0.0067	U		<0.01	U		<0.039	U	
		VMP-18-8.5-071212	7/12/2012	0.079			0.12			<0.0066	U		<0.01	U		<0.038	U	
		VMP-18-8.5-100912	10/9/2012	0.1			0.0064			<0.0088	U		<0.014	U		<0.051	U	
		VMP-18-8.5-012313	1/23/2013	0.0051	J		0.025			<0.0097	U		<0.015	U		<0.056	U	
		VMP-18-8.5-050113	5/1/2013	0.042			<0.0049	U		<0.01	U		<0.016	U		<0.06	U	
		VMP-18-8.5-072913	7/29/2013	0.027	J		0.0019	J		<0.0098	U		<0.015	U		<0.057	U	
		VMP-18-8.5-102513	10/25/2013	0.056			0.00082	J		<0.0083	U		<0.013	U		<0.048	U	
		VMP-18-8.5-102513-Dup	10/25/2013	0.039			0.0016	J		<0.0095	U		<0.015	U		<0.055	U	

SEE LAST PAGE OF TABLE FOR NOTES

TABLE 5
CUMULATIVE SUMMARY OF SOIL VAPOR ANALYTICAL DETECTIONS AND SCREENING RESULTS: VILLAGE - VOCS

Location	Depth	Sample ID	Sample Date	Acetone			Benzene			Bromodichloromethane			Bromoform			Bromomethane		
				750000			0.37			450000			11			6.9		
				Result (mg/m^3)	Lab Quals	URS Quals	Result (mg/m^3)	Lab Quals	URS Quals	Result (mg/m^3)	Lab Quals	URS Quals	Result (mg/m^3)	Lab Quals	URS Quals	Result (mg/m^3)	Lab Quals	URS Quals
VMP-19	5 ft	VMP-19-5	6/18/2010	0.042			0.02			<0.009	U		<0.014	U		<0.005	U	
		VMP-19-5-090110	9/1/2010	0.044			0.019			<0.0086	U		<0.013	U		<0.005	U	
		VMP-19-5-111510	11/15/2010	0.02			0.0092			<0.0092	U		<0.014	U		<0.0054	J	U
		VMP-19-5-020411	2/4/2011	0.0091	J		0.015			<0.0081	U		<0.012	U		<0.0047	U	
		VMP-19-5-040711	4/7/2011	0.01	J		0.76			<0.009	U		<0.014	U		<0.0052	U	
		VMP-19-5-080911	8/9/2011	0.07		J	0.48			<0.0099	U		<0.015	J	U	<0.0057	U	
		VMP-19-5-080911-DUP	8/9/2011	0.054		J	0.41			<0.0094	U		<0.014	U		<0.0055	U	
		VMP-19-5-110811	11/8/2011	0.018			0.0066			<0.0066	U		<0.01	U		<0.0038	U	
		VMP-19-5-012612	1/26/2012	0.0089			0.001	J		<0.0057	U		<0.0088	U		<0.0033	U	
		VMP-19-5-041012	4/10/2012	0.031			0.028			<0.0066	U		<0.01	U		<0.038	U	
		VMP-19-5-071112	7/11/2012	0.085			0.082			<0.0075	U		<0.012	U		<0.043	U	
		VMP-19-5-100912	10/9/2012	0.032	J		0.0033	J		<0.0099	U		<0.015	U		<0.057	U	
		VMP-19-5-013113	1/31/2013	0.023	J		1.5			<0.0086	U		<0.013	U		<0.05	U	
		VMP-19-5-043013	4/30/2013	0.0093	J		<0.0054	U		<0.011	U		<0.018	U		<0.066	U	
		VMP-19-5-073113	7/31/2013	0.024	J		0.0022	J		<0.0094	U		<0.014	U		<0.055	U	
		VMP-19-5-102513	10/25/2013	0.031	J		0.00076	J		<0.0095	U		<0.015	U		0.0016	J	
VMP-20	5 ft	VMP-20-5-031411	3/14/2011	0.032			0.27			<0.0081	U		<0.012	U		<0.0047	U	
		VMP-20-5-041511	4/15/2011	0.019	J		0.037	J		<0.089	U		<0.14	U		<0.052	U	
		VMP-20-5-072511	7/25/2011	0.036			0.038			<0.0094	U		<0.014	U		<0.0055	U	
		VMP-20-5-110111	11/1/2011	0.017			0.015			<0.0054	U		<0.0083	U		<0.0031	U	
		VMP-20-5-012312	1/23/2012	0.012	J		0.19			<0.026	U		<0.04	U		<0.015	U	
		VMP-20-5-041012	4/10/2012	0.07			0.0043			<0.0059	U		<0.009	U		<0.034	U	
		VMP-20-5-071112	7/11/2012	0.031			<0.0037	U		<0.0078	U		<0.012	U		<0.045	U	
		VMP-20-5-073112	7/31/2012	0.15			0.048			<0.0066	U		<0.01	U		<0.038	U	
		VMP-20-5-100412	10/4/2012	0.021	J		0.0082			<0.0097	U		<0.015	U		<0.056	U	
		VMP-20-5-020713	2/7/2013	0.024	J		0.035			<0.0083	U		<0.013	U		<0.048	U	
		VMP-20-5-041913	4/19/2013	0.0099	J		0.0036	J		<0.0084	U		<0.013	U		<0.049	U	
		VMP-20-5-072313	7/23/2013	0.24			0.0011	J		<0.0094	U		<0.014	J	U	<0.055	U	
		VMP-20-5-110113	11/1/2013	0.0079	J		0.00092	J		<0.0091	U		<0.014	U		<0.053	U	
	10 ft	VMP-20-10-031411	3/14/2011	0.021			0.21			0.0023	J		<0.012	U		<0.0047	U	
		VMP-20-10-041511	4/15/2011	0.015	J		0.046			<0.081	U		<0.12	U		<0.047	U	
		VMP-20-10-072511	7/25/2011	0.022			0.015			0.0015	J		<0.013	U		<0.005	U	
		VMP-20-10-110111	11/1/2011	0.023			0.0018	J		<0.0057	U		<0.0088	U		<0.0033	U	
		VMP-20-10-012312	1/23/2012	0.0099			0.045			<0.006	U		<0.0092	U		<0.0035	U	
		VMP-20-10-041012	4/10/2012	0.086			0.0043			<0.0057	U		<0.0088	U		<0.033	U	
		VMP-20-10-071112	7/11/2012	0.035			0.0033			<0.0066	U		<0.01	U		<0.038	U	
		VMP-20-10-100412	10/4/2012	0.017	J		0.005			<0.009	U		<0.014	U		<0.052	U	
		VMP-20-10-012213	1/22/2013	0.012	J		0.0018	J		<0.0083	U		<0.013	U		<0.048	U	
		VMP-20-10-041913	4/19/2013	0.0091	J		<0.0041	U		<0.0086	U		<0.013	U		<0.05	U	
		VMP-20-10-072313	7/23/2013	0.034			0.0053			<0.0097	U		<0.015	J	U	<0.056	U	
		VMP-20-10-110113	11/1/2013	0.0071	J		0.00026	J		<0.0088	U		<0.014	U		<0.051	U	
		VMP-20-10-110113-Dup	11/1/2013	0.0098	J		0.00029	J		<0.0083	U		<0.013	U		<0.048	U	

SEE LAST PAGE OF TABLE FOR NOTES

TABLE 5
CUMULATIVE SUMMARY OF SOIL VAPOR ANALYTICAL DETECTIONS AND SCREENING RESULTS: VILLAGE - VOCS

Location	Depth	Sample ID	Sample Date	Acetone			Benzene			Bromodichloromethane			Bromoform			Bromomethane		
				750000			0.37			450000			11			6.9		
				Result (mg/m^3)	Lab Quals	URS Quals	Result (mg/m^3)	Lab Quals	URS Quals	Result (mg/m^3)	Lab Quals	URS Quals	Result (mg/m^3)	Lab Quals	URS Quals	Result (mg/m^3)	Lab Quals	URS Quals
VMP-20	25 ft	VMP-20-25-031411	3/14/2011	0.01	J		0.35			<0.008	U		<0.012	U		<0.0046	U	
		VMP-20-25-041511	4/15/2011	<0.13	U		<0.044	U		<0.092	U		<0.14	U		<0.054	U	
		VMP-20-25-072611	7/26/2011	<0.87	U		0.18	J		<0.62	U		<0.95	U		<0.36	U	
		VMP-20-25-110511	11/5/2011	0.042			0.004			<0.0056	U		<0.0087	J	U	<0.0033	U	
		VMP-20-25-012312	1/23/2012	0.0091			0.0042			<0.0063	U		<0.0097	U		<0.0036	U	
		VMP-20-25-041012	4/10/2012	0.055			0.004			<0.0059	U		<0.009	U		<0.034	U	
		VMP-20-25-041012-Dup	4/10/2012	0.054			0.0041			<0.006	U		<0.0092	U		<0.035	U	
		VMP-20-25-071112	7/11/2012	0.034			0.001	J		<0.0067	U		<0.01	U		<0.039	U	
		VMP-20-25-100412	10/4/2012	0.033	J		0.0014	J		<0.0099	U		<0.015	U		<0.057	U	
		VMP-20-25-012213	1/22/2013	0.011	J		<0.0039	U		<0.0083	U		<0.013	U		<0.048	J	U
		VMP-20-25-041913	4/19/2013	0.012	J		0.0029	J		<0.0089	U		<0.014	U		<0.052	U	
		VMP-20-25-072313	7/23/2013	0.29			<0.0048	U		<0.01	U		<0.016	J	U	<0.059	U	
		VMP-20-25-110113	11/1/2013	0.044			0.00086	J		<0.0079	U		<0.012	U		<0.046	U	
	39.5 ft	VMP-20-39.5-100412	10/4/2012	44			0.28	J		<2.4	U		<3.7	U		<14	U	
		VMP-20-39.5-012313	1/23/2013	<2	U		0.24	J		<1.4	U		<2.1	U		<0.8	U	
		VMP-20-39.5-041913	4/19/2013	<1.6	U		0.18	J		<1.1	U		<1.7	U		<0.64	U	
		VMP-20-39.5-072313	7/23/2013	5.8	J		<0.99	U		<2.1	U		<3.2	U		<12	U	
		VMP-20-39.5-110113	11/1/2013	0.047	J		0.05	J		<0.18	U		<0.28	U		<0.1	U	
VMP-21	5 ft	VMP-21-5-020911	2/9/2011	<4.4	U		<1.5	U		<3.1	U		<4.8	U		<1.8	U	
		VMP-21-5-020911-DUP	2/9/2011	<7.6	U		<2.5	U		<5.3	U		<8.2	U		<3.1	U	
		VMP-21-5-041311	4/13/2011	0.0092	J		0.84			<0.0088	U		<0.014	U		<0.0051	U	
		VMP-21-5-072511	7/25/2011	0.029			0.019			<0.0092	U		<0.014	U		<0.0054	U	
		VMP-21-5-110111	11/1/2011	0.017			0.011			<0.0076	U		<0.012	U		<0.0044	U	
		VMP-21-5-012312	1/23/2012	0.008	J		0.00067	J		<0.0065	U		<0.01	U		<0.0038	U	
		VMP-21-5-012312-DUP	1/23/2012	0.0092			0.00091	J		<0.006	U		<0.0092	U		<0.0035	U	
		VMP-21-5-042412	4/24/2012	0.023	J		0.58			<0.012	U		<0.019	U		<0.071	U	
		VMP-21-5-071012	7/10/2012	0.12			0.003	J		<0.0071	U		<0.011	U		<0.041	U	
		VMP-21-5-100412	10/4/2012	0.023	J		0.0018	J		<0.01	U		<0.016	U		<0.06	U	
		VMP-21-5-020613	2/6/2013	0.012	J		0.002	J		<0.0094	U		<0.014	U		<0.055	U	
		VMP-21-5-051013	5/10/2013	0.052			0.0031	J		<0.0096	U		<0.015	U		<0.056	U	
		VMP-21-5-072313	7/23/2013	0.76			0.0025	J		<0.01	U		<0.016	J	U	<0.059	U	
		VMP-21-5-102113	10/21/2013	0.0064	J		0.00039	J		<0.0089	U		<0.014	U		<0.051	U	

SEE LAST PAGE OF TABLE FOR NOTES

TABLE 5
CUMULATIVE SUMMARY OF SOIL VAPOR ANALYTICAL DETECTIONS AND SCREENING RESULTS: VILLAGE - VOCS

Location	Depth	Sample ID	Sample Date	Acetone			Benzene			Bromodichloromethane			Bromoform			Bromomethane		
				750000			0.37			450000			11			6.9		
				Result (mg/m^3)	Lab Quals	URS Quals	Result (mg/m^3)	Lab Quals	URS Quals	Result (mg/m^3)	Lab Quals	URS Quals	Result (mg/m^3)	Lab Quals	URS Quals	Result (mg/m^3)	Lab Quals	URS Quals
VMP-21	10 ft	VMP-21-10-021011	2/10/2011	<4	U		<1.3	U		<2.8	U		<4.3	U		<1.6	U	
		VMP-21-10-041311	4/13/2011	0.14	J		0.066	J		<0.36	U		<0.55	U		<0.2	U	
		VMP-21-10-072511	7/25/2011	0.083			0.012			<0.02	U		<0.03	U		<0.011	J	U
		VMP-21-10-110111	11/1/2011	0.015			0.0023	J		<0.0057	U		<0.0088	U		<0.0033	U	
		VMP-21-10-012312	1/23/2012	0.022			0.017			<0.0065	U		<0.01	U		<0.0038	U	
		VMP-21-10-040912	4/9/2012	0.028			0.041			<0.0059	U		<0.009	U		<0.034	U	
		VMP-21-10-071012	7/10/2012	0.055			0.0018	J		<0.0067	U		<0.01	U		<0.039	U	
		VMP-21-10-100412	10/4/2012	0.024	J		0.0076			<0.0094	U		<0.014	U		<0.055	U	
		VMP-21-10-020513	2/5/2013	0.0065	J		0.041			<0.009	U		<0.014	U		<0.052	U	
		VMP-21-10-020513-DUP	2/5/2013	0.0063	J		0.035			<0.0084	U		<0.013	U		<0.049	U	
		VMP-21-10-051013	5/10/2013	0.021	J		0.001	J		<0.0097	U		<0.015	U		<0.056	U	
		VMP-21-10-072313	7/23/2013	0.022	J		0.0015	J		<0.0097	U		<0.015	J	U	<0.056	U	
		VMP-21-10-102113	10/21/2013	0.0052	J		<0.0042	U		<0.0088	U		<0.014	U		<0.051	U	
	25 ft	VMP-21-25-021011	2/10/2011	<11	U		1.7	J		<7.8	U		<12	U		<4.5	U	
		VMP-21-25-041411	4/14/2011	12	J		<13	U		<27	U		<42	U		<16	U	
		VMP-21-25-041411-DUP	4/14/2011	5.2	J		<13	U		<27	U		<42	U		<16	U	
		VMP-21-25-072611	7/26/2011	<12	U		1.3	J		<8.8	U		<14	U		<5.1	U	
		VMP-21-25-110511	11/5/2011	5	J		0.5	J		<5.6	U		<8.7	U		<3.3	U	
		VMP-21-25-012412	1/24/2012	<0.11	J	U	0.027	J		<0.078	U		<0.48	U		<0.045	U	
		VMP-21-25-040912	4/9/2012	0.09			0.048			<0.0061	U		<0.0094	U		<0.036	U	UJ
		VMP-21-25-071112	7/11/2012	0.028			0.00098	J		<0.0061	U		<0.0094	U		<0.036	U	
		VMP-21-25-100412	10/4/2012	0.027	J		0.0078			<0.0097	U		<0.015	U		<0.056	U	
		VMP-21-25-020513	2/5/2013	0.011	J		0.035			<0.0086	U		<0.013	U		<0.05	U	
		VMP-21-25-020513-DUP	2/5/2013	0.0077	J		0.043			<0.009	U		<0.014	U		<0.052	U	
		VMP-21-25-051013	5/10/2013	0.027	J		<0.0047	U		<0.0099	U		<0.015	U		<0.057	U	
		VMP-21-25-072313	7/23/2013	0.04			0.0078			<0.0099	U		<0.015	U		<0.057	U	
		VMP-21-25-102113	10/21/2013	0.16			0.0026	J		<0.0091	U		<0.014	U		<0.053	U	
	33 ft	VMP-21-33-021011	2/10/2011	<11	U		1.8	J		<7.8	U		<12	U		<4.5	U	
		VMP-21-33-041411	4/14/2011	8.8	J		<12	U		<26	U		<41	U		<15	U	
		VMP-21-33-110511	11/5/2011	1.2	J		0.14	J		<1.3	U		0.27	J		<0.74	U	
		VMP-21-33-012412	1/24/2012	<0.26	U		0.13		J	<0.18	U		<1.1	U		<0.11	U	
		VMP-21-33-042412	4/24/2012	0.011	J		0.41			<0.0063	U		<0.0097	U		<0.036	U	
		VMP-21-33-071112	7/11/2012	0.044			0.0011	J		<0.0066	U		<0.01	U		<0.038	U	
		VMP-21-33-100412	10/4/2012	0.026	J		0.012			<0.0094	U		<0.014	U		<0.055	U	
		VMP-21-33-020513	2/5/2013	0.0058	J		0.0024	J		<0.0088	U		<0.014	U		<0.051	U	
		VMP-21-33-051013	5/10/2013	0.032			0.0018	J		<0.0095	U		<0.015	U		<0.055	U	
		VMP-21-33-102113	10/21/2013	0.006	J		0.00056	J		<0.0085	U		<0.013	U		<0.049	U	
		VMP-21-33-102113-DUP	10/21/2013	0.005	J		0.00054	J		<0.0097	U		<0.015	U		<0.056	U	

SEE LAST PAGE OF TABLE FOR NOTES

TABLE 5
CUMULATIVE SUMMARY OF SOIL VAPOR ANALYTICAL DETECTIONS AND SCREENING RESULTS: VILLAGE - VOCS

Location	Depth	Sample ID	Sample Date	Acetone			Benzene			Bromodichloromethane			Bromoform			Bromomethane		
				750000			0.37			450000			11			6.9		
				Result (mg/m^3)	Lab Quals	URS Quals	Result (mg/m^3)	Lab Quals	URS Quals	Result (mg/m^3)	Lab Quals	URS Quals	Result (mg/m^3)	Lab Quals	URS Quals	Result (mg/m^3)	Lab Quals	URS Quals
VMP-22	5 ft	VMP-22-5-021111	2/11/2011	<0.24	U		0.029	J		<0.17	U		<0.26	U		<0.1	U	
		VMP-22-5-041811	4/18/2011	<0.12	U		0.024	J		<0.084	U		<0.13	U		<0.049	U	
		VMP-22-5-072611	7/26/2011	0.026			0.12			<0.0099	U		<0.015	U		<0.0057	J	U
		VMP-22-5-110111	11/1/2011	0.032			0.012			<0.0056	U		<0.0087	U		<0.0033	U	
		VMP-22-5-012412	1/24/2012	0.021		J	0.11		J	<0.0059	U		<0.0091	U		<0.0034	U	
		VMP-22-5-040912	4/9/2012	0.033			0.0085			<0.0066	U		<0.01	U		0.039	J	J
		VMP-22-5-070912	7/9/2012	0.034			0.0012	J		<0.0073	U		<0.011	U		<0.042	U	
		VMP-22-5-100312	10/3/2012	0.031			0.0025	J		<0.0084	U		<0.013	U		<0.049	U	
		VMP-22-5-100312-Dup	10/3/2012	0.04			0.0045			<0.0077	U		<0.012	U		<0.044	U	
		VMP-22-5-012413	1/24/2013	0.014	J		0.0093			<0.0086	U		<0.013	U		<0.05	U	
		VMP-22-5-041913	4/19/2013	0.023	J		<0.004	U		<0.0085	U		<0.013	U		<0.049	U	
		VMP-22-5-072313	7/23/2013	0.051			0.002	J		<0.011	U		<0.016	U		<0.062	U	
		VMP-22-5-072313-Dup	7/23/2013	0.08			0.012			<0.011	U		<0.016	U		<0.062	U	
		VMP-22-5-101813	10/18/2013	0.0081	J		0.0016	J		<0.0091	U		<0.014	U		<0.053	U	
	10 ft	VMP-22-10-021111	2/11/2011	<0.12	U		0.021	J		<0.082	U		<0.13	U		<0.047	U	
		VMP-22-10-041811	4/18/2011	<0.12	U		0.12			<0.087	U		<0.13	U		<0.051	U	
		VMP-22-10-072611	7/26/2011	0.015		J	0.03			<0.01	U		<0.016	U		<0.0059	J	U
		VMP-22-10-072611-DUP	7/26/2011	0.052		J	0.03			<0.012	U		<0.018	U		<0.0069	U	
		VMP-22-10-110211	11/2/2011	0.013			0.006			<0.0057	U		<0.0088	U		<0.0033	U	
		VMP-22-10-012412	1/24/2012	0.0061	J		0.02			<0.0065	U		<0.01	U		<0.0038	U	
		VMP-22-10-040912	4/9/2012	0.031			0.0068			<0.0065	U		<0.01	U		<0.037	U	UJ
		VMP-22-10-070912	7/9/2012	0.017	J		<0.0035	U		<0.0073	U		<0.011	U		<0.042	U	
		VMP-22-10-070912-Dup	7/9/2012	0.021	J		<0.0034	U		<0.0071	U		<0.011	U		<0.041	U	
		VMP-22-10-100312	10/3/2012	0.03			0.015			<0.0081	U		<0.012	U		<0.047	U	
		VMP-22-10-012413	1/24/2013	<0.033	U		0.0018	J		<0.0092	U		<0.014	U		<0.054	U	
		VMP-22-10-041913	4/19/2013	0.017	J		0.0016	J		<0.0089	U		<0.014	U		<0.052	U	
		VMP-22-10-072313	7/23/2013	0.076			0.0023	J		<0.0099	U		<0.015	U		<0.057	U	
		VMP-22-10-101813	10/18/2013	0.02	J		0.007			<0.0093	U		<0.014	U		<0.054	U	
	18 ft	VMP-22-18-021111	2/11/2011	<2	U		0.67	J		<1.4	U		<2.2	U		<0.82	U	
		VMP-22-18-041811	4/18/2011	1.1	J		1	J		<6	U		<9.3	U		<3.5	U	
		VMP-22-18-072611	7/26/2011	<4.4	U		0.42	J		<3.1	U		<4.8	U		<1.8	U	
		VMP-22-18-110511	11/5/2011	0.012			0.009			<0.0061	J	U	<0.0094	J	U	<0.0036	U	
		VMP-22-18-012412	1/24/2012	<0.08	J	U	0.012	J	J	<0.056	U		<0.35	U		<0.033	U	
		VMP-22-18-040912	4/9/2012	0.022	J		0.0062			0.0017	J		<0.01	U		<0.039	U	UJ
		VMP-22-18-070912	7/9/2012	0.036			0.029			<0.0071	U		<0.011	U		<0.041	U	
		VMP-22-18-100412	10/4/2012	0.021	J		0.0036	J		<0.0097	U		<0.015	U		<0.056	U	
		VMP-22-18-012413	1/24/2013	<0.033	J	U	0.002	J		<0.0092	U		<0.014	U		<0.054	U	
		VMP-22-18-042213	4/22/2013	0.025	J		<0.0046	U		<0.0096	U		<0.015	U		<0.056	U	
		VMP-22-18-072913	7/29/2013	0.024	J		0.0022	J		<0.0097	U		<0.015	U		<0.056	U	
		VMP-22-18-101813	10/18/2013	0.018	J		0.0043	J		0.0033	J		<0.014	U		<0.053	U	

SEE LAST PAGE OF TABLE FOR NOTES

TABLE 5
CUMULATIVE SUMMARY OF SOIL VAPOR ANALYTICAL DETECTIONS AND SCREENING RESULTS: VILLAGE - VOCS

Location	Depth	Sample ID	Sample Date	Acetone			Benzene			Bromodichloromethane			Bromoform			Bromomethane		
				750000			0.37			450000			11			6.9		
				Result (mg/m^3)	Lab Quals	URS Quals	Result (mg/m^3)	Lab Quals	URS Quals	Result (mg/m^3)	Lab Quals	URS Quals	Result (mg/m^3)	Lab Quals	URS Quals	Result (mg/m^3)	Lab Quals	URS Quals
VMP-22	38 ft	VMP-22-38-041811	4/18/2011	<26	U		<8.8	U		<18	U		<28	U		<11	U	
		VMP-22-38-012512	1/25/2012	<0.08	U		0.04			<0.056	U		<0.087	U		<0.033	U	
		VMP-22-38-040912	4/9/2012	0.039			0.012			0.0048	J		<0.01	U		<0.038	U	UJ
		VMP-22-38-070912	7/9/2012	0.05			0.074			0.0039	J		<0.011	U		<0.04	U	
		VMP-22-38-100412	10/4/2012	0.02	J		0.0096			0.0028	J		<0.016	U		<0.059	U	
		VMP-22-38-012413	1/24/2013	0.012	J		0.0026	J		<0.009	U		<0.014	U		<0.052	U	
		VMP-22-38-042213	4/22/2013	0.009	J		<0.0047	U		<0.0098	U		<0.015	U		<0.057	U	
		VMP-22-38-072913	7/29/2013	0.021	J		0.0016	J		<0.0095	U		<0.015	U		<0.055	U	
		VMP-22-38-101813	10/18/2013	0.0099			0.0045			<0.0085	U		<0.013	U		<0.05	U	
VMP-23	5 ft	VMP-23-5-021511	2/15/2011	0.01	J		0.023			<0.0088	U		<0.014	U		<0.0051	U	
		VMP-23-5-042111	4/21/2011	0.024	J		<0.036	U		<0.077	U		<0.12	U		<0.044	U	
		VMP-23-5-072711	7/27/2011	0.062			0.18			<0.0088	U		<0.014	U		<0.0051	U	
		VMP-23-5-110211	11/2/2011	0.035			0.016			<0.0063	U		<0.0097	U		<0.0036	U	
		VMP-23-5-012512	1/25/2012	0.019			0.023			0.0015	J		<0.0082	U		<0.0031	U	
		VMP-23-5-040912	4/9/2012	0.032			0.0089			<0.0064	U		<0.0099	U		<0.037	U	UJ
		VMP-23-5-070912	7/9/2012	0.1			0.0024	J		<0.0057	U		<0.0088	U		0.0017	J	
		VMP-23-5-100312	10/3/2012	0.05			0.011			<0.0097	U		<0.015	U		<0.056	U	
		VMP-23-5-012413	1/24/2013	0.0056	J		0.0019	J		<0.0083	U		<0.013	U		<0.048	U	
		VMP-23-5-042213	4/22/2013	0.016	J		0.0017	J		<0.0092	U		<0.014	U		<0.053	U	
		VMP-23-5-072313	7/23/2013	0.022	J		0.0051			<0.0099	U		<0.015	U		<0.057	U	
		VMP-23-5-101813	10/18/2013	0.015	J		0.0013	J		<0.0095	U		<0.015	U		<0.055	U	
	10 ft	VMP-23-10-021511	2/15/2011	0.009	J		0.0014	J		0.0023	J		<0.014	U		<0.0053	U	
		VMP-23-10-042111	4/21/2011	<0.13	U		0.28			<0.092	U		<0.14	U		<0.054	U	
		VMP-23-10-072711	7/27/2011	<0.012	U		<0.004	U		<0.0084	U		<0.013	U		<0.0049	U	
		VMP-23-10-110211	11/2/2011	0.029			0.021			<0.0061	U		<0.0094	U		<0.0036	U	
		VMP-23-10-012512	1/25/2012	0.0099			0.068			<0.0052	U		<0.008	U		<0.003	U	
		VMP-23-10-040912	4/9/2012	0.025			0.002	J		<0.0065	U		<0.01	U		<0.038	U	UJ
		VMP-23-10-040912-Dup	4/9/2012	0.043			0.0041			0.0021	J		<0.01	U		<0.038	U	UJ
		VMP-23-10-070912	7/9/2012	0.065			0.0014	J		<0.0052	U		<0.008	U		<0.03	U	
		VMP-23-10-100312	10/3/2012	0.064			0.011			<0.01	U		<0.016	U		<0.06	U	
		VMP-23-10-012413	1/24/2013	0.0072	J		<0.0039	U		<0.0083	U		<0.013	U		<0.048	U	
		VMP-23-10-042213	4/22/2013	0.0094	J		<0.0042	U		<0.0089	U		<0.014	U		<0.051	U	
		VMP-23-10-072313	7/23/2013	0.052			0.0022	J		0.0028	J		<0.016	U		<0.059	U	
		VMP-23-10-101813	10/18/2013	0.038			0.0013	J		0.00078	J		<0.016	U		<0.058	U	
		VMP-23-10-101813-DUP	10/18/2013	0.011	J		0.00042	J		<0.01	U		<0.016	U		<0.058	U	

SEE LAST PAGE OF TABLE FOR NOTES

TABLE 5
CUMULATIVE SUMMARY OF SOIL VAPOR ANALYTICAL DETECTIONS AND SCREENING RESULTS: VILLAGE - VOCS

Location	Depth	Sample ID	Sample Date	Acetone			Benzene			Bromodichloromethane			Bromoform			Bromomethane		
				750000			0.37			450000			11			6.9		
				Result (mg/m^3)	Lab Quals	URS Quals	Result (mg/m^3)	Lab Quals	URS Quals	Result (mg/m^3)	Lab Quals	URS Quals	Result (mg/m^3)	Lab Quals	URS Quals	Result (mg/m^3)	Lab Quals	URS Quals
VMP-23	25 ft	VMP-23-25-021511	2/15/2011	0.011	J		0.018			<0.0084	U		<0.013	U		<0.0049	U	
		VMP-23-25-042111	4/21/2011	0.035	J		1.6			<0.086	U		<0.13	U		<0.05	U	
		VMP-23-25-072711	7/27/2011	0.05			0.15			<0.0097	U		<0.015	U		<0.0056	U	
		VMP-23-25-110511	11/5/2011	0.041			0.002	J		<0.0061	J	U	<0.0094	J	U	<0.0036	U	
		VMP-23-25-012512	1/25/2012	0.0065	J		0.058			<0.0055	U		<0.0085	U		<0.0032	U	
		VMP-23-25-040912	4/9/2012	0.14			0.022			<0.0064	U		<0.0099	U		0.067	J	J
		VMP-23-25-071012	7/10/2012	0.15			0.0027	J		<0.0082	U		<0.013	U		<0.047	U	
		VMP-23-25-100312	10/3/2012	0.086			0.0095			<0.01	U		<0.016	U		<0.059	U	
		VMP-23-25-012413	1/24/2013	0.0073	J		<0.004	U		<0.0084	U		<0.013	U		<0.049	U	
		VMP-23-25-042213	4/22/2013	0.024	J		0.0019	J		<0.0092	U		<0.014	U		<0.054	U	
		VMP-23-25-072313	7/23/2013	0.05			0.017			<0.0092	U		<0.014	U		<0.054	U	
		VMP-23-25-102113	10/21/2013	0.0091	J		0.0013	J		0.00067	J		<0.014	U		<0.052	U	
	40 ft	VMP-23-40-071012	7/10/2012	0.18			0.0081			<0.0069	U		<0.011	U		0.0039	J	
		VMP-23-40-100312	10/3/2012	0.09			0.018			<0.0094	U		<0.014	U		0.0046	J	
		VMP-23-40-012413	1/24/2013	0.012	J		<0.0041	U		<0.0086	U		<0.013	U		<0.05	U	
		VMP-23-40-042213	4/22/2013	0.0094	J		0.018			<0.0094	U		<0.014	U		<0.055	U	
		VMP-23-40-042213-Dup	4/22/2013	0.013	J		0.014			<0.0094	U		<0.014	U		<0.055	U	
		VMP-23-40-102113	10/21/2013	0.085			0.0009	J		<0.0094	U		<0.014	U		<0.054	U	
VMP-24	5 ft	VMP-24-5-021611	2/16/2011	0.019			0.019			<0.0094	U		<0.014	U		<0.0055	U	
		VMP-24-5-040811	4/8/2011	<0.14	U		5			<0.1	U		<0.16	U		<0.058	U	
		VMP-24-5-072811	7/28/2011	0.047			0.093			<0.0094	U		<0.014	U		<0.0055	U	
		VMP-24-5-110211	11/2/2011	0.013			0.018			<0.0063	U		<0.0097	U		<0.0036	U	
		VMP-24-5-110211-DUP	11/2/2011	0.016			0.018			<0.0087	U		<0.013	U		<0.005	U	
		VMP-24-5-012512	1/25/2012	0.009			0.0013	J		0.00082	J		<0.0083	U		<0.0031	U	
		VMP-24-5-040912	4/9/2012	0.11			0.024			<0.0064	U		<0.0099	U		<0.062	J	UJ
		VMP-24-5-071212	7/12/2012	0.052			0.043			<0.0061	U		<0.0094	U		<0.036	U	
		VMP-24-5-101912	10/19/2012	0.025	J		0.081			<0.0095	U		<0.015	U		<0.055	U	
		VMP-24-5-012313	1/23/2013	0.025	J		0.0088			<0.0084	U		<0.013	U		<0.049	U	
		VMP-24-5-050113	5/1/2013	0.022	J		<0.0048	U		<0.01	U		<0.016	U		<0.059	U	
		VMP-24-5-073113	7/31/2013	0.029	J		<0.0046	U		<0.0096	U		<0.015	U		<0.056	U	
		VMP-24-5-102113	10/21/2013	0.0097	J		0.00053	J		<0.0091	U		<0.014	U		0.0015	J	

SEE LAST PAGE OF TABLE FOR NOTES

TABLE 5
CUMULATIVE SUMMARY OF SOIL VAPOR ANALYTICAL DETECTIONS AND SCREENING RESULTS: VILLAGE - VOCS

Location	Depth	Sample ID	Sample Date	Acetone			Benzene			Bromodichloromethane			Bromoform			Bromomethane		
				750000			0.37			450000			11			6.9		
				Result (mg/m^3)	Lab Quals	URS Quals	Result (mg/m^3)	Lab Quals	URS Quals	Result (mg/m^3)	Lab Quals	URS Quals	Result (mg/m^3)	Lab Quals	URS Quals	Result (mg/m^3)	Lab Quals	URS Quals
VMP-24	10 ft	VMP-24-10-021711	2/17/2011	0.01	J		1.4			<0.009	U		<0.014	U		<0.0052	U	
		VMP-24-10-041111	4/11/2011	0.012	J		2.5			<0.017	U		<0.026	U		<0.0098	U	
		VMP-24-10-072811	7/28/2011	0.048			0.11			<0.0092	U		<0.014	U		<0.0054	U	
		VMP-24-10-110211	11/2/2011	0.015			0.002	J		<0.0055	U		<0.0085	U		<0.0032	U	
		VMP-24-10-012512	1/25/2012	0.0073			0.00061	J		0.00074	J		<0.008	U		<0.003	U	
		VMP-24-10-041012	4/10/2012	0.054			<0.0029	J	U	<0.0061	U		<0.0094	U		<0.036	J	UJ
		VMP-24-10-071212	7/12/2012	0.088			0.0078			<0.0071	U		<0.011	U		<0.041	U	
		VMP-24-10-100912	10/9/2012	0.016	J		0.00099	J		<0.0088	U		<0.014	U		<0.051	U	
		VMP-24-10-012313	1/23/2013	<0.033	J	U	0.0072			<0.0092	U		<0.014	U		<0.054	U	
		VMP-24-10-042513	4/25/2013	0.025	J		0.0053	J		<0.036	U		<0.055	U		<0.2	U	
		VMP-24-10-073113	7/31/2013	0.046			0.001	J		<0.0096	U		<0.015	U		<0.056	U	
		VMP-24-10-102113	10/21/2013	0.025	J		0.0036	J		<0.0093	U		<0.014	U		<0.054	U	
	22 ft	VMP-24-22-021711	2/17/2011	0.0064	J		0.95			<0.009	U		<0.014	U		<0.0052	U	
		VMP-24-22-041111	4/11/2011	0.011	J		0.013			<0.0084	U		<0.013	U		<0.0049	U	
		VMP-24-22-072811	7/28/2011	0.022			0.047			<0.0084	U		<0.013	U		<0.0049	U	
		VMP-24-22-072811-Dup	7/28/2011	0.015			0.046			<0.0097	U		<0.015	U		<0.0056	U	
		VMP-24-22-110611	11/6/2011	0.018			0.01			<0.0059	U		<0.009	J	U	<0.0034	U	
		VMP-24-22-012512	1/25/2012	0.012			0.00079	J		0.00069	J		<0.0085	U		<0.0032	U	
		VMP-24-22-041012	4/10/2012	0.067			0.0037			<0.006	U		<0.0092	U		<0.035	J	UJ
		VMP-24-22-071212	7/12/2012	0.073			0.033			<0.0073	U		<0.011	U		<0.042	U	
		VMP-24-22-100912	10/9/2012	0.014	J		0.0013	J		<0.009	U		<0.014	U		<0.052	U	
		VMP-24-22-012313	1/23/2013	0.0069	J		<0.0045	U		<0.0094	U		<0.014	U		<0.055	U	
		VMP-24-22-042513	4/25/2013	0.0091	J		0.016			<0.009	U		<0.014	U		<0.052	U	
		VMP-24-22-042513-Dup	4/25/2013	0.0096	J		0.0098			<0.0099	U		<0.015	U		<0.057	U	
		VMP-24-22-073113	7/31/2013	0.01	J		<0.0046	U		<0.0096	U		<0.015	U		<0.056	U	
		VMP-24-22-102213	10/22/2013	0.028	J		0.00048	J		<0.0084	U		<0.013	U		0.0016	J	
	34 ft	VMP-24-34-021711	2/17/2011	0.014			0.0084			<0.009	U		<0.014	U		<0.0052	U	
		VMP-24-34-041111	4/11/2011	0.014			0.0072			<0.0081	U		<0.012	U		<0.0047	U	
		VMP-24-34-072811	7/28/2011	0.031			0.077			<0.0071	U		<0.011	U		<0.0041	U	
		VMP-24-34-110611	11/6/2011	0.025			0.0095			<0.0046	U		<0.007	J	U	<0.0026	U	
		VMP-24-34-012512	1/25/2012	0.0075	J		0.00051	J		0.001	J		<0.0087	U		<0.0033	U	
		VMP-24-34-041012	4/10/2012	0.06			0.037			<0.0063	U		<0.0097	U		<0.036	J	UJ
		VMP-24-34-071212	7/12/2012	0.074			0.1			<0.006	U		<0.0092	U		<0.035	U	
		VMP-24-34-100912	10/9/2012	0.015	J		0.0067			<0.0092	U		<0.014	U		<0.054	U	
		VMP-24-34-012313	1/23/2013	0.009	J		0.0068			<0.0097	U		<0.015	U		<0.056	U	
		VMP-24-34-050613	5/6/2013	<0.038	U		0.056			<0.011	U		<0.016	U		<0.062	U	
		VMP-24-34-073113	7/31/2013	0.021	J		<0.0044	U		<0.0093	U		<0.014	U		<0.054	U	
		VMP-24-34-073113-Dup	7/31/2013	0.019	J		<0.0044	U		<0.0093	U		<0.014	U		<0.054	U	
		VMP-24-34-102213	10/22/2013	0.025	J		<0.0044	U		<0.0092	U		<0.014	U		<0.053	U	

SEE LAST PAGE OF TABLE FOR NOTES

TABLE 5
CUMULATIVE SUMMARY OF SOIL VAPOR ANALYTICAL DETECTIONS AND SCREENING RESULTS: VILLAGE - VOCS

Location	Depth	Sample ID	Sample Date	Acetone			Benzene			Bromodichloromethane			Bromoform			Bromomethane		
				750000			0.37			450000			11			6.9		
				Result (mg/m^3)	Lab Quals	URS Quals	Result (mg/m^3)	Lab Quals	URS Quals	Result (mg/m^3)	Lab Quals	URS Quals	Result (mg/m^3)	Lab Quals	URS Quals	Result (mg/m^3)	Lab Quals	URS Quals
VMP-31	5 ft	VMP-31-5-042512	4/25/2012	0.057			0.29			<0.0064	U		<0.0099	U		<0.037	U	
		VMP-31-5-072012	7/20/2012	0.17			0.0043			<0.0064	U		<0.0099	U		<0.037	U	
		VMP-31-5-102612	10/26/2012	0.15			0.015			<0.0092	U		<0.014	U		<0.054	U	
		VMP-31-5-021113	2/11/2013	0.064			0.0017	J		<0.0086	U		<0.013	U		<0.05	J	U
		VMP-31-5-051513	5/15/2013	0.033	J		0.021			<0.0098	U		<0.015	U		<0.057	U	
	10 ft	VMP-31-10-042512	4/25/2012	0.048			0.54			<0.0085	U		<0.013	U		<0.05	U	
		VMP-31-10-072612	7/26/2012	0.033			0.0026	J		<0.0065	U		<0.01	U		0.0015	J	J
		VMP-31-10-102612	10/26/2012	0.036			0.02			<0.0099	U		<0.015	U		<0.057	U	
		VMP-31-10-021313	2/13/2013	0.018	J		0.024			<0.0094	U		<0.014	U		0.0039	J	
		VMP-31-10-051713	5/17/2013	0.037			0.0013	J		<0.011	U		<0.017	U		<0.062	J	U
		VMP-31-10-111313	11/13/2013	0.015	J		0.0018	J		<0.0084	U		<0.013	U		<0.049	U	
	20 ft	VMP-31-20-101912	10/19/2012	<13	U		0.64	J		<9.2	U		<14	U		<5.4	U	
		VMP-31-20-021113	2/11/2013	0.045	J		<0.063	U		<0.13	U		<0.2	U		<0.076	U	
		VMP-31-20-111213	11/12/2013	0.01	J		<0.0039	U		<0.0083	U		<0.013	U		<0.048	U	
	30 ft	VMP-31-30-042512	4/25/2012	<4.6	U		9.9			<3.3	U		<5.1	U		<1.9	U	
		VMP-31-30-042512-Dup	4/25/2012	<4.6	U		12			<3.3	U		<5.1	U		<1.9	U	
		VMP-31-30-072012	7/20/2012	<2.3	U		<0.3	U		<0.64	U		<0.99	U		<3.7	U	
		VMP-31-30-101912	10/19/2012	<0.82	U		0.044	J		<0.58	U		<0.89	U		<0.33	U	
		VMP-31-30-021113	2/11/2013	<13	U		<4.5	U		<9.4	U		<14	U		<5.5	U	
		VMP-31-30-050713	5/7/2013	540		J	45			<80	U		<120	U		<460	U	
		VMP-31-30-080913	8/9/2013	0.095			0.007			<0.01	U		<0.016	U		<0.061	J	U
		VMP-31-30-111213	11/12/2013	0.022	J		0.0021	J		<0.0084	U		<0.013	U		<0.048	U	
VMP-32	5 ft	VMP-32-5-042512	4/25/2012	0.095			0.047			<0.0063	U		<0.0097	U		<0.036	U	
		VMP-32-5-072012	7/20/2012	0.12			0.091			<0.0056	U		<0.0087	U		<0.033	U	
		VMP-32-5-101812	10/18/2012	0.08			0.0037	J		<0.011	U		<0.016	U		<0.062	U	
		VMP-32-5-020513	2/5/2013	0.011	J		0.0042			<0.0084	U		<0.013	U		<0.049	U	
		VMP-32-5-050713	5/7/2013	0.018	J		0.009			<0.0091	U		<0.014	U		<0.053	U	
		VMP-32-5-080213	8/2/2013	0.042			0.032			<0.011	U		<0.016	U		<0.062	U	
		VMP-32-5-110813	11/8/2013	0.015	J		0.0025	J		<0.0096	U		<0.015	U		<0.056	U	
	10 ft	VMP-32-10-041612	4/16/2012	0.034			0.0032			<0.0057	U		<0.0088	U		<0.033	U	
		VMP-32-10-072012	7/20/2012	0.087			0.044			<0.0066	U		<0.01	U		0.0032	J	
		VMP-32-10-101812	10/18/2012	0.047			0.026			<0.0099	U		<0.015	U		<0.057	U	
		VMP-32-10-020513	2/5/2013	0.0092	J		0.0051			<0.0084	U		<0.013	U		<0.049	U	
		VMP-32-10-050713	5/7/2013	0.0087	J		0.002	J		<0.0094	U		<0.014	U		<0.055	U	
		VMP-32-10-080213	8/2/2013	0.045			5.3			<0.0091	U		<0.014	U		<0.053	U	
		VMP-32-10-082313-R	8/23/2013	0.021	J		<0.0047	U		<0.0098	U		<0.015	U		<0.057	U	
		VMP-32-10-082313-R-DUP	8/23/2013	0.025	J		<0.0051	U		<0.011	U		<0.016	U		<0.062	U	
		VMP-32-10-110813	11/8/2013	0.015	J		<0.0044	U		<0.0093	U		<0.014	U		<0.054	U	

SEE LAST PAGE OF TABLE FOR NOTES

TABLE 5
CUMULATIVE SUMMARY OF SOIL VAPOR ANALYTICAL DETECTIONS AND SCREENING RESULTS: VILLAGE - VOCS

Location	Depth	Sample ID	Sample Date	Acetone			Benzene			Bromodichloromethane			Bromoform			Bromomethane		
				750000			0.37			450000			11			6.9		
				Result (mg/m^3)	Lab Quals	URS Quals	Result (mg/m^3)	Lab Quals	URS Quals	Result (mg/m^3)	Lab Quals	URS Quals	Result (mg/m^3)	Lab Quals	URS Quals	Result (mg/m^3)	Lab Quals	URS Quals
VMP-32	20 ft	VMP-32-20-041612	4/16/2012	0.49			0.034	J		<0.13	U		<0.2	U		<0.76	U	
		VMP-32-20-072012	7/20/2012	0.13			0.0085			<0.0064	U		<0.0099	U		<0.037	U	
		VMP-32-20-101812	10/18/2012	0.051			0.0014	J		<0.0092	U		<0.014	U		<0.054	U	
		VMP-32-20-020513	2/5/2013	0.0099	J		0.0027	J		<0.0094	U		<0.014	U		<0.055	U	
		VMP-32-20-050713	5/7/2013	0.0087	J		0.0068			<0.01	U		<0.016	U		<0.06	U	
		VMP-32-20-050713-Dup	5/7/2013	0.0087	J		0.0038	J		<0.0095	U		<0.015	U		<0.055	U	
		VMP-32-20-080213	8/2/2013	0.039			0.055			<0.01	U		<0.015	U		<0.058	U	
		VMP-32-20-110813	11/8/2013	0.017	J		0.002	J		<0.0096	U		<0.015	U		<0.056	U	
	30 ft	VMP-32-30-041612	4/16/2012	<4.4	U		35			<3.1	U		<4.8	U		<1.8	U	
		VMP-32-30-072012	7/20/2012	<9.2	U		16			<6.5	U		<10	U		<3.7	U	
		VMP-32-30-101812	10/18/2012	<0.52	U		0.074	J		<0.37	U		<0.57	U		<0.21	U	
		VMP-32-30-020513	2/5/2013	<0.54	U		<0.18	U		<0.38	U		<0.58	U		<0.22	U	
		VMP-32-30-050713	5/7/2013	55		J	41			<9.7	U		<15	U		<56	U	
		VMP-32-30-080213	8/2/2013	0.48	J		6.3			<1.5	U		<2.3	U		<0.88	U	
		VMP-32-30-110813	11/8/2013	<0.68	U		0.69			<0.48	U		<0.74	U		<0.28	U	
VMP-42	10 ft	VMP-42-10-041812	4/18/2012	0.041			0.026		J	<0.0057	U		<0.0088	U		<0.033	J	U
		VMP-42-10-041812-Dup	4/18/2012	0.034			0.02		J	<0.0059	U		<0.009	U		<0.034	U	
		VMP-42-20-041812	4/18/2012	13			0.4	J		<3	U		<4.6	U		<17	U	
		VMP-42-10-071912	7/19/2012	0.053			0.038			<0.0064	U		<0.0099	U		<0.037	U	
		VMP-42-10-101212	10/12/2012	0.017	J		0.046			<0.01	U		<0.016	U		<0.06	U	
		VMP-42-10-013113	1/31/2013	0.0045	J		0.0023	J		<0.0094	U		<0.014	U		<0.055	U	
		VMP-42-10-043013	4/30/2013	0.0092	J		<0.0049	U		<0.01	U		<0.016	U		<0.059	U	
		VMP-42-20-043013	4/30/2013	0.0087	J		<0.0049	U		<0.01	U		<0.016	U		<0.06	U	
		VMP-42-10-080213	8/2/2013	0.023	J		0.0011	J		<0.01	U		<0.016	U		<0.06	U	
		VMP-42-10-102913	10/29/2013	0.013	J		0.00049	J		<0.009	U		<0.014	U		<0.052	U	
	20 ft	VMP-42-20-071912	7/19/2012	0.028			0.038			<0.0063	U		<0.0097	U		<0.036	U	
		VMP-42-20-101212	10/12/2012	0.013	J		0.0067			<0.0091	U		<0.014	U		<0.053	U	
		VMP-42-20-101212-Dup	10/12/2012	0.024	J		0.008			<0.0092	U		<0.014	U		<0.054	U	
		VMP-42-20-013113	1/31/2013	0.0073	J		0.0063			<0.0086	U		<0.013	U		<0.05	U	
		VMP-42-20-080213	8/2/2013	0.014	J		0.0008	J		<0.0094	U		<0.014	U		<0.054	U	
		VMP-42-20-102913	10/29/2013	0.0074	J		0.0016	J		0.00075	J		<0.014	U		<0.051	U	
	30 ft	VMP-42-30-041912	4/19/2012	<8.9	U		3.1			<6.3	U		<9.7	U		<3.6	U	
		VMP-42-30-071912	7/19/2012	0.047		J	0.077		J	<0.0059	U		<0.009	U		<0.034	U	
		VMP-42-30-101212	10/12/2012	0.031	J		0.011			<0.0097	U		<0.015	U		<0.056	U	
		VMP-42-30-101212-Dup	10/12/2012	0.021	J		0.0072			<0.0097	U		<0.015	U		<0.056	U	
		VMP-42-30-013113	1/31/2013	0.0062	J		<0.0044	U		<0.0092	U		<0.014	U		<0.054	U	
		VMP-42-30-043013	4/30/2013	0.0092	J		<0.0044	U		<0.0093	U		<0.014	U		<0.054	U	
		VMP-42-30-080213	8/2/2013	0.015	J		0.001	J		<0.0097	U		<0.015	U		<0.056	U	
		VMP-42-30-102913	10/29/2013	0.093		J	0.00047	J		<0.009	U		<0.014	U		<0.052	U	
		VMP-42-30-102913-Dup	10/29/2013	0.014	J	J	0.00036	J		0.00049	J		<0.014	U		<0.051	U	

SEE LAST PAGE OF TABLE FOR NOTES

TABLE 5
CUMULATIVE SUMMARY OF SOIL VAPOR ANALYTICAL DETECTIONS AND SCREENING RESULTS: VILLAGE - VOCS

Location	Depth	Sample ID	Sample Date	Acetone			Benzene			Bromodichloromethane			Bromoform			Bromomethane		
				750000			0.37			450000			11			6.9		
				Result (mg/m^3)	Lab Quals	URS Quals	Result (mg/m^3)	Lab Quals	URS Quals	Result (mg/m^3)	Lab Quals	URS Quals	Result (mg/m^3)	Lab Quals	URS Quals	Result (mg/m^3)	Lab Quals	URS Quals
VMP-43	10 ft	VMP-43-10-041612	4/16/2012	0.073			0.56			<0.0066	U		<0.01	U		0.007	J	
		VMP-43-10-071912	7/19/2012	0.097			0.044			<0.012	U		<0.019	U		<0.073	U	
		VMP-43-10-101612	10/16/2012	0.04			0.022			<0.011	U		<0.016	U		<0.062	U	
		VMP-43-10-051713	5/17/2013	0.03	J		0.0022	J		<0.01	U		<0.016	U		<0.06	U	
		VMP-43-10-080913	8/9/2013	0.034	J		0.0034	J		<0.011	U		<0.016	U		<0.062	U	
		VMP-43-10-111313	11/13/2013	0.0062	J		0.00079	J		<0.0086	U		<0.013	U		<0.05	U	
	20 ft	VMP-43-20-041612	4/16/2012	0.093			0.091			<0.064	U		<0.099	U		<0.037	U	
		VMP-43-20-071912	7/19/2012	0.1			0.077			<0.023	U		<0.036	U		<0.13	U	
		VMP-43-20-101812	10/18/2012	0.29			0.0026	J		<0.0088	U		<0.014	U		<0.051	U	
		VMP-43-20-012413	1/24/2013	0.01	J		0.0021	J		<0.0088	U		<0.014	U		<0.051	U	
		VMP-43-20-043013	4/30/2013	0.065			0.005			<0.01	U		<0.016	U		<0.061	U	
		VMP-43-20-080913	8/9/2013	0.034	J		0.0023	J		<0.01	U		<0.016	U		<0.06	U	
		VMP-43-20-102913	10/29/2013	0.09			0.0026	J		0.00087	J		<0.014	U		<0.051	U	
	30 ft	VMP-43-30-042312	4/23/2012	0.05	J		0.84			<0.059	U		<0.09	U		<0.034	U	
		VMP-43-30-071912	7/19/2012	0.064			0.063			<0.0064	U		<0.0099	U		<0.037	J	U
		VMP-43-30-101812	10/18/2012	0.02	J		0.29			0.0018	J		<0.014	U		<0.054	U	
		VMP-43-30-012413	1/24/2013	0.0055	J		0.012			<0.009	U		<0.014	U		<0.052	U	
		VMP-43-30-043013	4/30/2013	0.025	J		<0.0049	J	U	0.015			<0.016	U		<0.059	U	
		VMP-43-30-080913	8/9/2013	0.026	J		0.0037	J		<0.01	U		<0.016	U		0.0042	J	
		VMP-43-30-102913	10/29/2013	0.016	J		0.0014	J		0.00082	J		<0.013	U		<0.048	U	
VMP-44	10 ft	VMP-44-10-041912	4/19/2012	0.38	J		<1.5	U		<3.1	U		<4.7	U		<1.8	U	
		VMP-44-10-072012	7/20/2012	<1.4	U		4.2		J	<1	U		<1.6	U		<0.6	U	
		VMP-44-10-081012	8/10/2012	<0.87	U		3.3		J	<0.61	U		<0.94	U		<0.36	U	
		VMP-44-10-101212	10/12/2012	<2.7	U		1.1			<1.9	U		<2.9	U		<1.1	U	
		VMP-44-10-012513	1/25/2013	<1.1	U		0.53			<0.77	U		<1.2	U		<0.45	U	
		VMP-44-10-042913	4/29/2013	<2.5	U		0.094	J		<0.71	U		<1.1	U		<4.1	U	
		VMP-44-10-080213	8/2/2013	0.033	J		2.7			<0.0098	U		<0.015	U		<0.057	U	
		VMP-44-10-082313-R	8/23/2013	0.056			<0.0049	U		<0.01	U		<0.016	U		<0.06	U	
		VMP-44-10-111113	11/11/2013	0.025	J		0.002	J		<0.0086	U		<0.013	U		<0.05	U	
	20 ft	VMP-44-20-041912	4/19/2012	0.53	J		4.1			<0.67	U		<1	U		<0.39	U	
		VMP-44-20-072512	7/25/2012	<1.6	U		3		J	<1.1	U		<1.8	U		<0.67	U	
		VMP-44-20-101212	10/12/2012	<5.4	U		1.5	J		<3.8	U		<5.9	U		<2.2	U	
		VMP-44-20-012513	1/25/2013	<0.4	U		0.065	J		<0.28	U		<0.43	U		<0.16	U	
		VMP-44-20-042913	4/29/2013	0.18	J		0.064	J		<0.32	U		<0.49	U		<1.8	U	
		VMP-44-20-081313	8/13/2013	0.13			0.0021	J		<0.02	U		<0.031	U		<0.11	U	
		VMP-44-20-111113	11/11/2013	0.018	J		0.0014	J		<0.0088	U		<0.014	U		<0.051	U	

SEE LAST PAGE OF TABLE FOR NOTES

TABLE 5
CUMULATIVE SUMMARY OF SOIL VAPOR ANALYTICAL DETECTIONS AND SCREENING RESULTS: VILLAGE - VOCS

Location	Depth	Sample ID	Sample Date	Acetone			Benzene			Bromodichloromethane			Bromoform			Bromomethane		
				750000			0.37			450000			11			6.9		
				Result (mg/m^3)	Lab Quals	URS Quals	Result (mg/m^3)	Lab Quals	URS Quals	Result (mg/m^3)	Lab Quals	URS Quals	Result (mg/m^3)	Lab Quals	URS Quals	Result (mg/m^3)	Lab Quals	URS Quals
VMP-44	30 ft	VMP-44-30-041912	4/19/2012	0.53	J		32			<0.39	U		<0.6	U		<0.23	U	
		VMP-44-30-072512	7/25/2012	0.072	J		14			<0.066	U		<0.1	U		<0.038	U	
		VMP-44-30-072512-Dup	7/25/2012	0.06	J		14			<0.066	U		<0.1	U		<0.038	U	
		VMP-44-30-101512	10/15/2012	<1.4	U		4			<0.4	U		<0.62	U		<2.3	U	
		VMP-44-30-101512-Dup	10/15/2012	<1.3	U		3.9			<0.38	U		<0.58	U		<2.2	U	
		VMP-44-30-012513	1/25/2013	15		J	0.037	J	J	<0.097	U	UJ	<0.15	U	UJ	<0.056	U	UJ
		VMP-44-30-043013	4/30/2013	0.035	J		0.96			<0.034	U		<0.053	U		<0.2	U	
		VMP-44-30-081313	8/13/2013	0.04			0.012			<0.0095	U		<0.015	U		<0.055	U	
		VMP-44-30-111113	11/11/2013	0.03	J		0.0051			<0.0087	U		<0.013	U		<0.05	U	
VMP-45	10 ft	VMP-45-10-041912	4/19/2012	0.029			0.052			<0.0061	U		<0.0094	U		<0.036	U	
		VMP-45-10-071912	7/19/2012	0.047			0.005			<0.0063	U		<0.0097	U		<0.036	U	
		VMP-45-10-101512	10/15/2012	0.015	J		0.0036	J		<0.0097	U		<0.015	U		<0.056	U	
		VMP-45-10-013013	1/30/2013	0.018	J		0.016			<0.0084	U		<0.013	U		<0.049	U	
		VMP-45-10-042913	4/29/2013	0.02	J		<0.0046	J	U	<0.0097	U		<0.015	U		<0.056	U	
		VMP-45-10-080513	8/5/2013	0.016	J		0.0068			<0.01	U		<0.015	U		<0.058	U	
		VMP-45-10-102913	10/29/2013	0.21			0.00064	J		<0.0085	U		<0.013	U		<0.05	U	
	20 ft	VMP-45-20-041912	4/19/2012	0.072	J		0.63			<0.38	U		<0.59	U		<0.22	U	
		VMP-45-20-071912	7/19/2012	0.47			0.018	J		<0.12	U		<0.18	U		<0.69	U	
		VMP-45-20-101512	10/15/2012	0.016	J		0.0053			<0.0092	U		<0.014	U		<0.054	U	
		VMP-45-20-013013	1/30/2013	0.024	J		<0.0042	U		<0.0088	U		<0.014	U		<0.051	U	
		VMP-45-20-042913	4/29/2013	0.02	J		0.013			<0.01	U		<0.016	U		<0.059	U	
		VMP-45-20-042913-Dup	4/29/2013	0.022	J		0.016			<0.01	U		<0.015	U		<0.058	U	
		VMP-45-20-080513	8/5/2013	0.016	J		0.0018	J		<0.01	U		<0.016	U		<0.059	U	
		VMP-45-20-102913	10/29/2013	0.014	J		0.00065	J		<0.0092	U		<0.014	U		<0.053	U	
	30 ft	VMP-45-30-041912	4/19/2012	0.078	J	J	<0.12	U		<0.26	U		<0.39	U		<0.15	U	
		VMP-45-30-071912	7/19/2012	<0.091	U		<0.03	U		<0.064	U		<0.099	U		<0.037	U	
		VMP-45-30-101512	10/15/2012	0.025	J		0.0052			<0.0092	U		<0.014	U		<0.054	U	
		VMP-45-30-101512-Dup	10/15/2012	0.013	J		0.0051			<0.0091	U		<0.014	U		<0.053	U	
		VMP-45-30-013013	1/30/2013	0.052	J		0.0058	J		<0.016	U		<0.025	U		<0.094	U	
		VMP-45-30-042913	4/29/2013	0.027	J		0.0062	J		<0.02	U		<0.03	U		<0.11	U	
		VMP-45-30-080513	8/5/2013	0.071	J		0.03			<0.04	U		<0.062	U		<0.23	U	
		VMP-45-30-102913	10/29/2013	<0.033	U		0.0078			<0.0093	U		<0.014	U		<0.054	U	
VMP-47	5 ft	VMP-47-5-012113	1/21/2013	0.026	J		0.0018	J		<0.0097	U		<0.015	U		<0.056	J	U
		VMP-47-5-012313-R	1/23/2013	<46	U		<15	U		<32	U		<50	U		<19	U	
		VMP-47-5-060513	6/5/2013	4.4	J		6.3	J		<21	U		<32	U		<12	U	
		VMP-47-5-072613	7/26/2013	0.021	J		0.0011	J		0.0052	J		<0.014	U		<0.051	U	
		VMP-47-5-110813	11/8/2013	0.03	J		<0.029	U		<0.061	U		<0.094	U		<0.35	U	

SEE LAST PAGE OF TABLE FOR NOTES

TABLE 5
CUMULATIVE SUMMARY OF SOIL VAPOR ANALYTICAL DETECTIONS AND SCREENING RESULTS: VILLAGE - VOCS

Location	Depth	Sample ID	Sample Date	Acetone			Benzene			Bromodichloromethane			Bromoform			Bromomethane		
				750000			0.37			450000			11			6.9		
				Result (mg/m^3)	Lab Quals	URS Quals	Result (mg/m^3)	Lab Quals	URS Quals	Result (mg/m^3)	Lab Quals	URS Quals	Result (mg/m^3)	Lab Quals	URS Quals	Result (mg/m^3)	Lab Quals	URS Quals
VMP-47	10 ft	VMP-47-10-012113	1/21/2013	0.0084	J		0.0051			<0.0092	U		<0.014	U		<0.054	J	U
		VMP-47-10-012313-R	1/23/2013	<1.1	U		0.11	J		<0.81	U		<1.2	U		<0.47	U	
		VMP-47-10-060513	6/5/2013	<27	U		<9.2	U		<19	U		<30	U		<11	U	
		VMP-47-10-072613	7/26/2013	7	J		<4.3	U		<9	U		<14	U		<52	U	
		VMP-47-10-110813	11/8/2013	0.063	J		<0.018	U		<0.037	U		<0.057	U		<0.22	U	
	20 ft	VMP-47-20-012113	1/21/2013	<12	U		<4	U		<8.4	U		<13	U		<4.9	U	
		VMP-47-20-012313-R	1/23/2013	<28	U		<9.5	U		<20	U		<31	U		<12	U	
		VMP-47-20-060513	6/5/2013	<28	U		<9.3	U		<19	U		<30	U		<11	U	
		VMP-47-20-060513-Dup	6/5/2013	<26	U		<8.7	U		<18	U		<28	U		<11	U	
		VMP-47-20-072613	7/26/2013	14	J		<8	U		<17	U		<26	U		<98	U	
		VMP-47-20-110813	11/8/2013	0.015	J		0.0012	J		0.0024	J		<0.013	U		<0.049	U	
	30 ft	VMP-47-30-012113	1/21/2013	<8.7	U		<2.9	U		<6.2	U		<9.5	U		<3.6	U	
		VMP-47-30-012313-R	1/23/2013	<45	U		<15	U		<32	U		<49	U		<18	U	
		VMP-47-30-060513	6/5/2013	<28	U		<9.3	U		<20	U		<30	U		<11	U	
		VMP-47-30-072613	7/26/2013	42	J		<17	U		<36	U		<55	U		<200	U	
		VMP-47-30-110813	11/8/2013	0.048	J		<0.041	U		<0.086	U		<0.13	U		<0.5	U	
VMP-48	5 ft	VMP-48-5-020113	2/1/2013	0.01	J		0.0048			<0.0086	U		<0.013	U		<0.05	U	
		VMP-48-5-050313	5/3/2013	0.012	J		<0.0043	U		<0.009	U		<0.014	U		<0.052	U	
		VMP-48-5-080613	8/6/2013	0.02	J		0.0071			<0.0093	U		<0.014	U		<0.054	U	
		VMP-48-5-110513	11/5/2013	0.012	J		0.0021	J		<0.0087	U		<0.013	U		<0.051	U	
	10 ft	VMP-48-10-020113	2/1/2013	0.01	J		0.0087			<0.0089	U		<0.014	U		<0.052	U	
		VMP-48-10-050813	5/8/2013	0.016	J		0.011			<0.0098	U		<0.015	U		<0.057	U	
		VMP-48-10-080613	8/6/2013	0.066			0.025			<0.0087	U		<0.013	U		<0.05	U	
		VMP-48-10-103113	10/31/2013	0.049			0.00073	J		<0.0093	U		<0.014	U		<0.054	U	
	20 ft	VMP-48-20-020113	2/1/2013	0.013	J		0.002	J		<0.0085	U		<0.013	U		<0.05	U	
		VMP-48-20-103113	10/31/2013	0.013	J		0.0013	J		<0.0088	U		<0.014	U		<0.051	U	
	30 ft	VMP-48-30-020113	2/1/2013	0.0059	J	J	0.097			<0.0087	U		<0.013	U		<0.051	U	
		VMP-48-30-020113-DUP	2/1/2013	<0.12	U	UJ	0.12			<0.035	U		<0.054	U		<0.2	U	
		VMP-48-30-050313	5/3/2013	0.0083	J		0.0022	J		<0.0082	U		<0.013	U		<0.048	U	
		VMP-48-30-080613	8/6/2013	0.11			0.013			<0.0093	U		<0.014	U		<0.054	U	
		VMP-48-30-110513	11/5/2013	0.008	J		0.00042	J		0.00061	J		<0.013	U		<0.047	U	

SEE LAST PAGE OF TABLE FOR NOTES

TABLE 5
CUMULATIVE SUMMARY OF SOIL VAPOR ANALYTICAL DETECTIONS AND SCREENING RESULTS: VILLAGE - VOCS

Location	Depth	Sample ID	Sample Date	Acetone			Benzene			Bromodichloromethane			Bromoform			Bromomethane		
				750000			0.37			450000			11			6.9		
				Result (mg/m^3)	Lab Quals	URS Quals	Result (mg/m^3)	Lab Quals	URS Quals	Result (mg/m^3)	Lab Quals	URS Quals	Result (mg/m^3)	Lab Quals	URS Quals	Result (mg/m^3)	Lab Quals	URS Quals
VMP-49	5 ft	VMP-49-5-020113	2/1/2013	0.027	J		<0.0043	U		<0.009	U		<0.014	U		<0.052	U	
		VMP-49-5-050713	5/7/2013	0.0095	J		0.00093	J		<0.011	U		<0.017	U		<0.062	U	
		VMP-49-5-080613	8/6/2013	0.03	J		0.0064			<0.01	U		<0.016	U		<0.06	U	
		VMP-49-5-111113	11/11/2013	0.019	J		0.0011	J		<0.0091	U		<0.014	U		<0.053	U	
	10 ft	VMP-49-10-020113	2/1/2013	0.0084	J		0.033			<0.0088	U		<0.014	U		<0.051	U	
		VMP-49-10-050713	5/7/2013	0.023	J		0.023		J	<0.0092	U		<0.014	U		<0.053	U	
		VMP-49-10-050713-Dup	5/7/2013	0.014	J		0.0066		J	<0.01	U		<0.015	U		<0.058	U	
		VMP-49-10-080613	8/6/2013	0.016	J		0.0052			<0.01	U		<0.016	U		<0.06	U	
		VMP-49-10-103113	10/31/2013	0.027	J		0.00057	J		0.00049	J		<0.015	U		0.0017	J	
	20 ft	VMP-49-20-020113	2/1/2013	0.014	J		<0.0041	U		<0.0086	U		<0.013	U		<0.05	U	
		VMP-49-20-050913	5/9/2013	0.018	J		0.002	J		<0.0098	U		<0.015	U		<0.057	U	
		VMP-49-20-080613	8/6/2013	0.014	J		0.0034	J		<0.01	U		<0.016	U		<0.06	U	
		VMP-49-20-080613-Dup	8/6/2013	0.023	J		0.0038	J		<0.0096	U		<0.015	U		<0.056	U	
		VMP-49-20-111113	11/11/2013	0.04			0.0011	J		<0.0086	U		<0.013	U		<0.05	U	
	30 ft	VMP-49-30-020113	2/1/2013	1	J		0.4			<0.41	U		<0.64	U		<2.4	U	
		VMP-49-30-050813	5/8/2013	4.4		J	<0.41	U		<0.87	U		<1.3	U		<5	U	
		VMP-49-30-080613	8/6/2013	<1.2	U		0.16	J		<0.84	U		<1.3	U		<0.49	U	
		VMP-49-30-111113	11/11/2013	<0.98	U		<0.13	U		<0.28	U		<0.43	U		<1.6	U	
VMP-50	5 ft	VMP-50-5-020113	2/1/2013	0.007	J		0.0017	J		<0.0084	U		<0.013	U		<0.049	U	
		VMP-50-5-050713	5/7/2013	0.0092	J		0.014			<0.0095	U		<0.015	U		<0.055	U	
		VMP-50-5-080713	8/7/2013	0.055			0.0038	J		<0.0092	U		<0.014	U		<0.053	J	U
		VMP-50-5-110713	11/7/2013	0.0089	J		<0.0043	U		<0.0091	U		<0.014	U		<0.053	U	
	10 ft	VMP-50-10-020113	2/1/2013	0.0062	J		0.0026	J		0.0053	J		<0.014	U		<0.054	U	
		VMP-50-10-050713	5/7/2013	0.013	J		0.052			<0.01	U		<0.016	U		<0.059	U	
		VMP-50-10-080713	8/7/2013	0.024	J		0.0014	J		0.0019	J		<0.014	U		<0.055	U	
		VMP-50-10-080713-Dup	8/7/2013	0.024	J		0.0021	J		0.0017	J		<0.015	U		<0.055	U	
		VMP-50-10-110713	11/7/2013	0.009	J		0.00087	J		0.0021	J		<0.013	U		<0.049	U	
	20 ft	VMP-50-20-020113	2/1/2013	0.021	J		0.011	J		<0.036	U		<0.055	U		<0.21	U	
		VMP-50-20-050713	5/7/2013	<0.24	U		0.019	J		<0.069	U		<0.11	U		<0.4	U	
		VMP-50-20-080713	8/7/2013	0.062	J		0.0081	J		<0.034	U		<0.052	U		<0.19	U	
		VMP-50-20-110713	11/7/2013	0.011	J		0.0009	J		0.0027	J		<0.014	U		<0.053	U	
		VMP-50-20-110713-Dup	11/7/2013	0.012	J		0.00087	J		0.0023	J		<0.014	U		<0.054	U	
	30 ft	VMP-50-30-020113	2/1/2013	16	J		92			<8.7	U		<13	U		<50	U	
		VMP-50-30-050713	5/7/2013	56		J	100			<5.2	U		<8	U		<30	U	
		VMP-50-30-080713	8/7/2013	<13	U		550			<9.5	U		<15	U		<5.5	U	
		VMP-50-30-110713	11/7/2013	<2.2	U		64			<1.5	U		<2.4	U		<0.88	U	

SEE LAST PAGE OF TABLE FOR NOTES

TABLE 5
CUMULATIVE SUMMARY OF SOIL VAPOR ANALYTICAL DETECTIONS AND SCREENING RESULTS: VILLAGE - VOCS

Location	Depth	Sample ID	Sample Date	Acetone			Benzene			Bromodichloromethane			Bromoform			Bromomethane		
				750000			0.37			450000			11			6.9		
				Result (mg/m^3)	Lab Quals	URS Quals	Result (mg/m^3)	Lab Quals	URS Quals	Result (mg/m^3)	Lab Quals	URS Quals	Result (mg/m^3)	Lab Quals	URS Quals	Result (mg/m^3)	Lab Quals	URS Quals
VMP-51	5 ft	VMP-51-5-020113	2/1/2013	0.0077	J		<0.0044	U		<0.0091	U		<0.014	U		<0.053	U	
		VMP-51-5-050213	5/2/2013	0.028	J		0.00088	J		<0.0085	U		<0.013	U		<0.049	U	
		VMP-51-5-080713	8/7/2013	0.024	J		0.0046	J		<0.018	U		<0.028	U		<0.11	U	
		VMP-51-5-103013	10/30/2013	0.007	J		<0.0047	U		<0.0099	U		<0.015	U		<0.057	U	
	10 ft	VMP-51-10-020113	2/1/2013	0.0061	J		<0.0044	U		<0.0092	U		<0.014	U		<0.054	U	
		VMP-51-10-050213	5/2/2013	0.024	J		0.0012	J		<0.0096	U		<0.015	U		<0.056	U	
		VMP-51-10-080713	8/7/2013	0.016	J		0.0026	J		<0.0094	U		<0.014	U		<0.055	U	
		VMP-51-10-103013	10/30/2013	0.014	J		0.00033	J		0.00046	J		<0.014	U		<0.051	U	
	20 ft	VMP-51-20-021513-R	2/15/2013	0.013	J		0.0053			<0.0088	U		<0.014	U		<0.051	U	
		VMP-51-20-050213	5/2/2013	0.016	J		0.00093	J		<0.0094	U		<0.014	U		<0.054	U	
		VMP-51-20-080713	8/7/2013	0.02	J		0.0057			<0.01	U		<0.015	U		<0.058	U	
		VMP-51-20-103013	10/30/2013	0.023	J		0.0017	J		<0.0089	U		<0.014	U		<0.051	U	
	30 ft	VMP-51-30-020413	2/4/2013	0.0062	J		0.056			<0.0097	U		<0.015	U		<0.056	U	
		VMP-51-30-020413-DUP	2/4/2013	0.01	J		0.091			<0.0094	U		<0.014	U		<0.054	U	
		VMP-51-30-050213	5/2/2013	0.014	J		<0.0046	J	U	<0.0096	U		<0.015	U		<0.056	U	
		VMP-51-30-080713	8/7/2013	0.016	J		0.0084			<0.01	U		<0.016	U		<0.059	U	
		VMP-51-30-103013	10/30/2013	0.058	J		0.0017	J		<0.017	U		<0.027	U		<0.1	U	
VMP-52	5 ft	VMP-52-5-020413	2/4/2013	0.011	J		0.073			<0.0084	U		<0.013	U		<0.049	U	
		VMP-52-5-050213	5/2/2013	0.026	J		0.012		J	<0.01	U		<0.015	U		<0.058	U	
		VMP-52-5-050213-Dup	5/2/2013	0.03	J		0.022		J	<0.0094	U		<0.014	U		<0.054	U	
		VMP-52-5-080713	8/7/2013	0.019	J		0.005			<0.0094	U		<0.014	U		<0.055	U	
		VMP-52-5-103013	10/30/2013	0.015	J		0.0004	J		<0.0087	U		<0.013	U		<0.051	U	
	10 ft	VMP-52-10-020413	2/4/2013	0.006	J		<0.0038	U		<0.008	U		<0.012	U		<0.047	U	
		VMP-52-10-051613	5/16/2013	0.046			0.003	J		<0.0096	U		<0.015	U		<0.056	U	
		VMP-52-10-080713	8/7/2013	0.014	J		0.0014	J		<0.0097	U		<0.015	U		<0.056	U	
		VMP-52-10-103013	10/30/2013	0.0082	J		0.0013	J		<0.0089	U		<0.014	U		<0.051	U	
	20 ft	VMP-52-20-020413	2/4/2013	0.013	J		0.076		J	<0.009	U		<0.014	U		0.0025	J	
		VMP-52-20-020413-DUP	2/4/2013	0.0058	J		0.012		J	<0.0086	U		<0.013	U		<0.05	U	
		VMP-52-20-050213	5/2/2013	0.023	J		<0.0048	J	U	<0.01	U		<0.016	U		<0.058	U	
		VMP-52-20-080713	8/7/2013	0.017	J		0.0088			0.0041	J		<0.016	U		<0.06	U	
		VMP-52-20-103013	10/30/2013	0.015	J		0.00096	J		0.0014	J		<0.015	U		<0.057	U	
	30 ft	VMP-52-30-020413	2/4/2013	0.088			0.0017	J		<0.0094	U		<0.014	U		<0.054	U	
		VMP-52-30-050613	5/6/2013	0.0081	J		0.036			<0.0092	U		<0.014	U		<0.053	U	
		VMP-52-30-080713	8/7/2013	0.012	J		0.011			0.0021	J		<0.015	U		<0.056	U	
		VMP-52-30-103013	10/30/2013	0.009	J		0.0024	J		0.001	J		<0.014	U		<0.054	U	

SEE LAST PAGE OF TABLE FOR NOTES

TABLE 5
CUMULATIVE SUMMARY OF SOIL VAPOR ANALYTICAL DETECTIONS AND SCREENING RESULTS: VILLAGE - VOCS

Location	Depth	Sample ID	Sample Date	Acetone			Benzene			Bromodichloromethane			Bromoform			Bromomethane		
				750000			0.37			450000			11			6.9		
				Result (mg/m^3)	Lab Quals	URS Quals	Result (mg/m^3)	Lab Quals	URS Quals	Result (mg/m^3)	Lab Quals	URS Quals	Result (mg/m^3)	Lab Quals	URS Quals	Result (mg/m^3)	Lab Quals	URS Quals
VMP-53	5 ft	VMP-53-5-020513	2/5/2013	0.015	J		<0.0041	U		<0.0086	U		<0.013	U		<0.05	U	
		VMP-53-5-050213	5/2/2013	0.021	J		<0.0053		U	<0.01	U		<0.016	U		<0.059	U	
		VMP-53-5-071113-R	7/11/2013	0.018	J		0.0021	J		<0.014	U		<0.021	U		<0.08	U	
		VMP-53-5-080613	8/6/2013	0.026	J		0.0022	J		<0.018	U		<0.028	U		<0.1	U	
		VMP-53-5-103013	10/30/2013	0.017	J		0.00091	J		<0.017	U		<0.026	U		<0.097	U	
	10 ft	VMP-53-10-020513	2/5/2013	0.0094	J		0.059			<0.0088	U		<0.014	U		<0.051	U	
		VMP-53-10-020513-DUP	2/5/2013	0.0096	J		0.017			<0.0083	U		<0.013	U		<0.048	U	
		VMP-53-10-050313	5/3/2013	0.013	J		13	S		<0.0094	U		<0.014	U		<0.054	U	
		VMP-53-10-071113-R	7/11/2013	0.012	J		0.0045	J		0.0031	J		<0.016	U		<0.06	U	
		VMP-53-10-080613	8/6/2013	0.017	J		<0.0092	U		<0.019	U		<0.03	U		<0.11	U	
		VMP-53-10-080613-Dup	8/6/2013	0.036			0.0014	J		0.0026	J		<0.015	U		<0.056	U	
		VMP-53-10-103013	10/30/2013	0.02	J		0.002	J		<0.0092	U		<0.014	U		<0.054	U	
	20 ft	VMP-53-20-020513	2/5/2013	0.011	J		0.086			<0.0088	U		<0.014	U		<0.051	U	
		VMP-53-20-050313	5/3/2013	0.023	J		<0.0046	U		<0.0097	U		<0.015	U		<0.056	U	
		VMP-53-20-071113-R	7/11/2013	0.099			0.0038	J		<0.011	U		<0.016	U		<0.062	U	
		VMP-53-20-080613	8/6/2013	0.03	J		0.0047			<0.01	U		<0.015	U		<0.058	U	
		VMP-53-20-103013	10/30/2013	0.0096	J		0.001	J		<0.0092	U		<0.014	U		<0.054	U	
		VMP-53-20-103013-Dup	10/30/2013	0.015	J		0.00063	J		<0.0092	U		<0.014	U		<0.053	U	
	30 ft	VMP-53-30-020513	2/5/2013	0.0076	J		<0.0043	U		<0.009	U		<0.014	U		<0.052	U	
		VMP-53-30-050313	5/3/2013	0.012	J		0.028			<0.0093	U		<0.014	U		<0.054	U	
		VMP-53-30-071113-R	7/11/2013	0.014	J		0.0048	J		<0.011	U		<0.017	U		<0.064	U	
		VMP-53-30-080613	8/6/2013	0.083			<0.0053	U		<0.011	U		<0.017	U		<0.064	U	
		VMP-53-30-103013	10/30/2013	0.012	J		0.00061	J		<0.0095	U		<0.015	U		<0.055	U	
VMP-54	5 ft	VMP-54-5-020613	2/6/2013	0.0092	J		0.0024	J		<0.0092	U		<0.014	U		<0.054	U	
		VMP-54-5-050213	5/2/2013	0.041			0.0093			<0.0085	U		<0.013	U		<0.049	U	
		VMP-54-5-080613	8/6/2013	0.064			0.0031	J		<0.011	U		<0.017	U		<0.064	U	
		VMP-54-5-103013	10/30/2013	0.014	J		0.00052	J		<0.0091	U		<0.014	U		<0.053	U	
	10 ft	VMP-54-10-020613	2/6/2013	0.0094	J		<0.0045	U		<0.0094	U		<0.014	U		<0.055	U	
		VMP-54-10-050213	5/2/2013	0.016	J		0.0014	J		<0.0099	U		<0.015	U		<0.057	U	
		VMP-54-10-080613	8/6/2013	0.041			0.003	J		<0.0098	U		<0.015	U		<0.057	U	
		VMP-54-10-103013	10/30/2013	0.019	J		0.00083	J		<0.009	U		<0.014	U		<0.052	U	
	20 ft	VMP-54-20-020613	2/6/2013	0.029	J		0.0028	J		<0.0092	U		<0.014	U		<0.054	U	
		VMP-54-20-020613-DUP	2/6/2013	0.023	J		0.036			<0.0092	U		<0.014	U		<0.054	U	
		VMP-54-20-050213	5/2/2013	0.017	J		0.0013	J		<0.0091	U		<0.014	U		<0.053	U	
		VMP-54-20-080613	8/6/2013	0.031	J		0.0036	J		<0.011	U		<0.016	U		<0.062	U	
		VMP-54-20-103013	10/30/2013	0.012	J		0.00039	J		<0.0093	U		<0.014	U		<0.054	U	

SEE LAST PAGE OF TABLE FOR NOTES

TABLE 5
CUMULATIVE SUMMARY OF SOIL VAPOR ANALYTICAL DETECTIONS AND SCREENING RESULTS: VILLAGE - VOCS

Location	Depth	Sample ID	Sample Date	Acetone			Benzene			Bromodichloromethane			Bromoform			Bromomethane		
				750000			0.37			450000			11			6.9		
				Result (mg/m^3)	Lab Quals	URS Quals	Result (mg/m^3)	Lab Quals	URS Quals	Result (mg/m^3)	Lab Quals	URS Quals	Result (mg/m^3)	Lab Quals	URS Quals	Result (mg/m^3)	Lab Quals	URS Quals
VMP-54	30 ft	VMP-54-30-020613	2/6/2013	0.012	J		0.014		J	<0.0099	U		<0.015	U		<0.057	U	
		VMP-54-30-020613-DUP	2/6/2013	0.013	J		0.0045	J	J	<0.0099	U		<0.015	U		<0.057	U	
		VMP-54-30-050213	5/2/2013	0.01	J		0.014			<0.0097	U		<0.015	U		<0.056	U	
		VMP-54-30-050213-Dup	5/2/2013	0.011	J		0.018			<0.0096	U		<0.015	U		<0.056	U	
		VMP-54-30-103013	10/30/2013	0.031	J		0.0031	J		<0.01	U		<0.015	U		<0.058	U	

SEE LAST PAGE OF TABLE FOR NOTES

TABLE 5
CUMULATIVE SUMMARY OF SOIL VAPOR ANALYTICAL DETECTIONS AND SCREENING RESULTS: VILLAGE - VOCS

Location	Depth	Sample ID	Sample Date	1,3-Butadiene			Butane			2-Butanone			Carbon disulfide			Carbon tetrachloride		
										6400			780			0.21		
				Result (mg/m^3)	Lab Quals	URS Quals	Result (mg/m^3)	Lab Quals	URS Quals	Result (mg/m^3)	Lab Quals	URS Quals	Result (mg/m^3)	Lab Quals	URS Quals	Result (mg/m^3)	Lab Quals	URS Quals
VMP-1	5 ft	VMP-1-5	11/2/2009	<0.26	U					<0.35	U		<0.37	U		<0.75	U	
		VMP-1-5-082510	8/25/2010	<0.0094	U					0.0066	J		0.0035	J		<0.027	U	
		VMP-1-5-111710	11/17/2010	<0.011	U					<0.015	U		<0.016	U		<0.032	U	
		VMP-1-5-020411	2/4/2011	<0.22	U					<0.3	U		<0.31	U		<0.64	U	
		VMP-1-5-041211	4/12/2011	<0.0029	U		0.033			0.0018	J		0.004	J		<0.0083	U	
		VMP-1-5-080111	8/1/2011	<0.0029	U		0.21			0.017			0.0086	J		<0.0083	U	
		VMP-1-5-110311	11/3/2011	<7.7	U		2000			3.1	J		<44	U		<22	U	
		VMP-1-5-013012	1/30/2012	<0.64	U		3400			<3.4	U		<0.91	U		<1.8	U	
		VMP-1-5-041312	4/13/2012	<0.002	U		0.008	J		0.0065	J		<0.011	J	U	<0.0056	U	
		VMP-1-5-071612	7/16/2012	<0.002	U		0.018			0.068			<0.011	J	U	<0.0058	U	
		VMP-1-5-101112	10/11/2012	<0.0051	U		2.7			<0.027	U		0.0076	J		<0.014	U	
		VMP-1-5-012113	1/21/2013	<0.057	U		17			<0.3	U		<0.32	U		<0.16	U	
		VMP-1-5-012313-R	1/23/2013	<2.6	U		5900			<14	U		<3.6	U		<7.3	U	
		VMP-1-5-050813	5/8/2013	<0.0032	U		0.021			0.012	J		<0.018	J	U	<0.009	U	
		VMP-1-5-072913	7/29/2013	<0.0033	U		0.041			0.034			<0.018	U		<0.0093	U	
		VMP-1-5-072913-Dup	7/29/2013	<0.0033	U		0.05			0.031			<0.019	U		<0.0094	U	
		VMP-1-5-110413	11/4/2013	<0.0026	U		0.0039	J		0.027			<0.015	J	U	<0.0075	U	
	8.5 ft	VMP-1-8.5	11/2/2009	<0.36	U					<0.48	U		<0.51	U		<1	U	
		VMP-1-8.5-082510	8/25/2010	<0.028	U					<0.038	U		0.019	J		<0.081	U	
		VMP-1-8.5-111710	11/17/2010	<0.0055	U					0.0048	J		<0.0077	U		<0.016	U	
		VMP-1-8.5-111710-Dup	11/17/2010	<0.0055	U					0.0037	J		<0.0077	U		<0.016	U	
		VMP-1-8.5-020411	2/4/2011	<0.44	U					<0.58	U		<0.62	U		<1.2	U	
		VMP-1-8.5-041211	4/12/2011	<0.0038	U		0.026			<0.02	U		0.0022	J		<0.011	U	
		VMP-1-8.5-080111	8/1/2011	<1.6	U		840			<8.5	U		<2.2	U		<4.5	U	
		VMP-1-8.5-080111-Dup	8/1/2011	<1.6	U		780			<8.3	U		<2.2	U		<4.4	U	
		VMP-1-8.5-110311	11/3/2011	<18	U		4800			<95	U		7.3	J		<51	U	
		VMP-1-8.5-013012	1/30/2012	<3.9	U		3600			<21	U		<5.4	U		<11	U	
		VMP-1-8.5-041612	4/16/2012	<0.0023	U		0.12			0.0059	J		<0.013	J	U	<0.0067	U	
		VMP-1-8.5-041612-Dup	4/16/2012	<0.0023	U		0.12			0.0054	J		<0.013	J	U	<0.0065	U	

SEE LAST PAGE OF TABLE FOR NOTES

TABLE 5
CUMULATIVE SUMMARY OF SOIL VAPOR ANALYTICAL DETECTIONS AND SCREENING RESULTS: VILLAGE - VOCS

Location	Depth	Sample ID	Sample Date	1,3-Butadiene			Butane			2-Butanone			Carbon disulfide			Carbon tetrachloride		
										6400			780			0.21		
				Result (mg/m^3)	Lab Quals	URS Quals	Result (mg/m^3)	Lab Quals	URS Quals	Result (mg/m^3)	Lab Quals	URS Quals	Result (mg/m^3)	Lab Quals	URS Quals	Result (mg/m^3)	Lab Quals	URS Quals
VMP-1	8.5 ft	VMP-1-8.5-071612	7/16/2012	<0.002	U		<0.0087	U		0.053			<0.011	J	U	<0.0058	U	
		VMP-1-8.5-101112	10/11/2012	<0.0031	U		0.07			<0.017	U		<0.018	J	U	<0.0089	U	
		VMP-1-8.5-012113	1/21/2013	<0.055	U		57			<0.3	U		<0.31	U		<0.16	U	
		VMP-1-8.5-012313-R	1/23/2013	<0.052	U		260			<0.27	U		<0.072	U		<0.15	U	
		VMP-1-8.5-050813	5/8/2013	<0.0034	U		0.15			0.0052	J		<0.019	U		<0.0096	U	
		VMP-1-8.5-072913	7/29/2013	<0.0033	U		<0.014	U		0.024			<0.018	U		<0.0093	U	
		VMP-1-8.5-110413	11/4/2013	<0.0027	U		0.0046	J		0.023			<0.015	J	U	<0.0077	U	
	23.5 ft	VMP-1-23.5	11/2/2009	<0.88	U					<1.2	U		<1.2	U		<2.5	U	
		VMP - 1 - 23.5 - 083010	8/30/2010	<0.99	U					<1.3	U		<1.4	U		<2.8	U	
		VMP-1-23.5-111810	11/17/2010	<0.0027	U					0.0012	J		<0.0038	U		0.0013	J	
		VMP-1-23.5-020411	2/4/2011	<2.6	U					<3.4	U		<3.6	U		<7.3	U	
		VMP-1-23.5-041211	4/12/2011	<4.2	U		1300			<22	U		5.1	J		<12	U	
		VMP-1-23.5-041211-DUP	4/12/2011	<5.3	U		1700			<28	U		4.2	J		<15	U	
		VMP-1-23.5-080111	8/1/2011	<28	U		25000			<150	U		6.2	J		<81	U	
		VMP-1-23.5-110611	11/6/2011	<6.7	U		9400			6	J		7.6	J		<19	U	
		VMP-1-23.5-013112	1/31/2012	<13	U		7200			<71	U		<19	U		<38	U	
		VMP-1-23.5-041612	4/16/2012	<1	U		800			<5.6	U		<1.5	U		<3	U	
		VMP-1-23.5-071612	7/16/2012	<13	U		11000			<71	U		<19	U		<38	U	
		VMP-1-23.5-102412	10/24/2012	<27	U		4200			<140	U		<38	U		<76	U	
		VMP-1-23.5-012113	1/21/2013	<0.03	U	UJ	12		J	<0.16	U	UJ	<0.17	U	UJ	<0.085	U	UJ
		VMP-1-23.5-012313-R	1/23/2013	<36	U		33000			<190	U		<50	U		<100	U	
		VMP-1-23.5-050813	5/8/2013	<0.034	U		3.7			<0.18	U		<0.048	U		<0.098	U	
		VMP-1-23.5-050813-Dup	5/8/2013	<0.032	U		4.2			<0.17	U		<0.045	U		<0.092	U	
		VMP-1-23.5-072913	7/29/2013	<0.0033	U		0.0056	J		0.0058	J		<0.018	U		<0.0093	U	
		VMP-1-23.5-110413	11/4/2013	<0.0026	U		0.044			0.0073	J		<0.015	J	U	<0.0074	U	
	38.5 ft	VMP-1-38.5	11/2/2009	420						<3.3	U		<3.5	U		<7	U	
		VMP-1-38.5-073112	7/31/2012	<0.0021	U		0.0028	J		0.022			<0.012	U		<0.0059	U	
		VMP-1-38.5-102612	10/26/2012	<1.4	U		4200			<7.7	U		<2	U		<4.1	U	
		VMP-1-38.5-012113	1/21/2013	<0.019	U	UJ	9.2		J	<0.1	U	UJ	<0.11	U	UJ	<0.055	U	UJ
		VMP-1-38.5-012313-R	1/23/2013	<26	U		21000			<140	U		<37	U		<75	U	
		VMP-1-38.5-050913	5/9/2013	<84	U		74000			<450	U		<480	U		<240	U	

SEE LAST PAGE OF TABLE FOR NOTES

TABLE 5
CUMULATIVE SUMMARY OF SOIL VAPOR ANALYTICAL DETECTIONS AND SCREENING RESULTS: VILLAGE - VOCS

Location	Depth	Sample ID	Sample Date	1,3-Butadiene			Butane			2-Butanone			Carbon disulfide			Carbon tetrachloride		
										6400			780			0.21		
				Result (mg/m^3)	Lab Quals	URS Quals	Result (mg/m^3)	Lab Quals	URS Quals	Result (mg/m^3)	Lab Quals	URS Quals	Result (mg/m^3)	Lab Quals	URS Quals	Result (mg/m^3)	Lab Quals	URS Quals
VMP-2	5 ft	VMP-2-5	11/2/2009	<0.32	U					<0.43	U		<0.45	U		<0.92	U	
		VMP - 2 - 5 - 083110	8/31/2010	<0.99	U					<1.3	U		<1.4	U		<2.8	U	
		VMP-2-5-111610	11/16/2010	<1.5	U					<1.9	U		<2	U		<4.2	U	
		VMP-2-5-020411	2/4/2011	<0.38	U					<0.51	U		<0.54	U		<1.1	U	
		VMP-2-5-041311	4/13/2011	<0.0031	U		0.1			<0.016	U		0.0038	J		<0.0087	U	
		VMP-2-5-080211	8/2/2011	<3.2	U		2200			<17	U		<4.5	U		<9.1	U	
		VMP-2-5-110711	11/7/2011	<0.0019	U		<0.0081	U		0.0051	J		<0.011	J	U	<0.0054	U	
		VMP-2-5-012512	1/25/2012	<0.21	U		<0.92	U		0.98	J		2.3			<0.61	U	
		VMP-2-5-042512	4/25/2012	<0.0084	U		0.066			0.047			0.0075	J		<0.024	U	
		VMP-2-5-071612	7/16/2012	<0.002	U		0.4			0.066			<0.012	J	U	<0.0058	U	
		VMP-2-5-102412	10/24/2012	<0.0032	U		0.012	J		0.034			<0.018	J	U	<0.009	U	
		VMP-2-5-013113	1/31/2013	<0.003	U		0.023			<0.016	U		<0.017	J	U	<0.0087	U	
		VMP-2-5-050613	5/6/2013	<0.0028	U		<0.012	U		0.01	J		<0.016	J	U	<0.0081	U	
	8.5 ft	VMP-2-8.5	11/3/2009	<0.11	U					<0.15	U		<0.16	U		<0.32	U	
		VMP-2-8.5-D	11/3/2009	<0.12	U					<0.16	U		<0.17	U		<0.34	U	
		VMP - 2 - 8.5 - 083110	8/31/2010	<1	U					<1.4	U		<1.4	U		<2.9	U	
		VMP-2-8.5-111610	11/16/2010	<2.8	U					<3.7	U		<3.9	U		<7.9	U	
		VMP-2-8.5-020411	2/4/2011	<0.95	U					<1.3	U		<1.3	U		<2.7	U	
		VMP-2-8.5-041311	4/13/2011	<0.29	U		1.5			<1.6	U		0.36	J		0.12	J	J
		VMP-2-8.5-080211	8/2/2011	<12	U		4200			<62	U		8	J		<33	U	
		VMP-2-8.5-110711	11/7/2011	<0.025	U		<0.11	U		<0.13	U		<0.14	U		<0.072	U	
		VMP-2-8.5-012612	1/26/2012	<1.1	U		320			<6	U		<1.6	U		<3.2	U	
		VMP-2-8.5-012612-DUP	1/26/2012	<1.1	U		370		J	<6	U		<1.6	U		<3.2	U	
		VMP-2-8.5-041612	4/16/2012	<0.0022	U		0.03		J	0.0056	J		<0.012	J	U	<0.0062	U	
		VMP-2-8.5-041612-Dup	4/16/2012	<0.0022	U		0.0096		J	0.0062	J		<0.012	J	U	<0.0063	U	
		VMP-2-8.5-071612	7/16/2012	<0.0025	U		0.077		J	0.024			<0.014	J	U	<0.007	U	
		VMP-2-8.5-071612-Dup	7/16/2012	<0.002	U		0.02		J	0.028			<0.011	J	U	<0.0058	U	
		VMP-2-8.5-102312	10/23/2012	<0.0032	U		0.58			0.01	J		<0.018	U		<0.0092	U	
		VMP-2-8.5-020513	2/5/2013	<0.0033	U		0.038			<0.017	U		<0.018	J	U	<0.0093	U	
		VMP-2-8.5-050613	5/6/2013	<0.0031	U		<0.013	U		<0.016	U		<0.017	J	U	<0.0087	U	
		VMP-2-8.5-050613-Dup	5/6/2013	<0.003	U		<0.013	U		<0.016	U		<0.017	J	U	<0.0085	U	

SEE LAST PAGE OF TABLE FOR NOTES

TABLE 5
CUMULATIVE SUMMARY OF SOIL VAPOR ANALYTICAL DETECTIONS AND SCREENING RESULTS: VILLAGE - VOCS

Location	Depth	Sample ID	Sample Date	1,3-Butadiene			Butane			2-Butanone			Carbon disulfide			Carbon tetrachloride		
										6400			780			0.21		
				Result (mg/m^3)	Lab Quals	URS Quals	Result (mg/m^3)	Lab Quals	URS Quals	Result (mg/m^3)	Lab Quals	URS Quals	Result (mg/m^3)	Lab Quals	URS Quals	Result (mg/m^3)	Lab Quals	URS Quals
VMP-2	22 ft	VMP-2-22	11/3/2009	<0.62	U					<0.82	U		<0.87	U		<1.8	U	
		VMP - 2 - 22 - 083110	8/31/2010	<1.6	U					<2.1	U		<2.2	U		<4.4	U	
		VMP-2-22-111610	11/16/2010	<2.9	U					<3.9	U		<4.1	U		<8.3	U	
		VMP-2-22-020411	2/4/2011	<1.3	U					<1.8	U		<1.8	U		<3.7	U	
		VMP-2-22-041311	4/13/2011	<3.9	U		410			<20	U		<22	U		<11	U	
		VMP-2-22-080211	8/2/2011	<16	U		4900			<83	U		<22	U		<44	U	
		VMP-2-22-110711	11/7/2011	<0.83	U		230			0.37	J		<4.6	U		<2.4	U	
		VMP-2-22-012612	1/26/2012	<1.7	U		500		J	<9.1	U		<2.4	U		<4.9	U	
		VMP-2-22-042712	4/27/2012	<0.0018	U		0.0086			0.015			<0.01	J	U	<0.0051	U	
		VMP-2-22-071612	7/16/2012	<0.0021	U		0.042			0.054			<0.012	J	U	<0.006	U	
		VMP-2-22-102312	10/23/2012	<0.0032	U		0.079			0.006	J		<0.018	J	U	<0.0092	U	
		VMP-2-22-013113	1/31/2013	<0.003	U		0.0043	J		<0.016	U		0.002	J		<0.0085	U	
		VMP-2-22-050613	5/6/2013	<0.0031	U		<0.013	U		<0.016	U		<0.017	J	U	<0.0087	U	
		VMP-2-22-081213	8/12/2013	<0.0034	U	UJ	0.02			0.0099	J		<0.019	J	U	<0.0097	U	
		VMP-2-22-111513	11/15/2013	<0.003	U		<0.013	U		0.0093	J		<0.017	U		<0.0084	U	
	42 ft	VMP-2-42	11/3/2009	<12	U					<16	U		<17	U		<35	U	
		VMP-2-42-013113	1/31/2013	<29	U		20000			<150	U		30	J		<82	U	
		VMP-2-42-050613	5/6/2013	<12	U		15000			<65	U		<68	U		<35	U	
VMP-3	5 ft	VMP-3-5	11/3/2009	<0.012	U					<0.016	U		<0.017	U		<0.034	U	
		VMP-3-5-090910	9/9/2010	<2.9	U					<3.9	U		<4.1	U		<8.4	U	
		VMP-3-5-112210	11/22/2010	<3	U					<4	U		<4.2	U		3.7	J	
		VMP-3-5-020911	2/9/2011	<1.3	U					<1.8	U		<1.9	U		<3.8	U	
		VMP-3-5-041411	4/14/2011	<14	U		9600			<77	U		<20	U		<41	U	
		VMP-3-5-080211	8/2/2011	<0.0034	U		0.1			0.018			0.007	J		<0.0098	U	
		VMP-3-5-110811	11/8/2011	<0.0019	U		<0.0081	U		0.0046	J		<0.011	U		<0.0054	U	
		VMP-3-5-110811-DUP	11/8/2011	<0.0019	U		0.0091			0.0036	J		<0.011	U		<0.0055	U	
		VMP-3-5-012712	1/27/2012	<0.97	U		460			<5.2	U		<1.4	U		<2.8	U	
		VMP-3-5-041912	4/19/2012	<0.0021	U		0.007	J		0.068			<0.012	J	U	<0.006	U	
		VMP-3-5-072712	7/27/2012	<0.0022	U		0.0047	J		0.026			0.013		J	0.0032	J	
		VMP-3-5-060413	6/4/2013	0.0018	J		0.034			0.0076	J		0.012	J		<0.01	U	
		VMP-3-5-072913	7/29/2013	<0.0034	U		0.081			0.007	J		<0.019	U		<0.0096	U	
		VMP-3-5-110613	11/6/2013	<0.0029	U		0.092			0.01	J		<0.016	U		<0.0082	U	

SEE LAST PAGE OF TABLE FOR NOTES

TABLE 5
CUMULATIVE SUMMARY OF SOIL VAPOR ANALYTICAL DETECTIONS AND SCREENING RESULTS: VILLAGE - VOCS

Location	Depth	Sample ID	Sample Date	1,3-Butadiene			Butane			2-Butanone			Carbon disulfide			Carbon tetrachloride		
										6400			780			0.21		
				Result (mg/m^3)	Lab Quals	URS Quals	Result (mg/m^3)	Lab Quals	URS Quals	Result (mg/m^3)	Lab Quals	URS Quals	Result (mg/m^3)	Lab Quals	URS Quals	Result (mg/m^3)	Lab Quals	URS Quals
VMP-3	10 ft	VMP-3-10	6/21/2010	<3.4	U					<4.5	U		<4.7	U		<9.5	U	
		VMP 3-10-091010	9/10/2010	<9.4	U					<12	U		<13	U		<27	U	
		VMP-3-10-092010	9/20/2010	<6.8	U					<9.1	U		<9.6	U		<20	U	
		VMP-3-10-112210	11/22/2010	<2.9	U					<3.9	U		<4.1	U		<8.3	U	
		VMP-3-10-112210-Dup	11/22/2010	<4.1	U					<5.4	U		<5.7	U		<12	U	
		VMP-3-10-020811	2/8/2011	<4.3	U					<5.7	U		<6	U		<12	U	
		VMP-3-10-041311	4/13/2011	<25	U		19000			<130	U		<35	U		<71	U	
		VMP-3-10-080311	8/3/2011	<0.031	U		26	E	J	<0.17	U		0.038	J		<0.089	U	
		VMP-3-10-110811	11/8/2011	<0.0026	U		0.31			0.0056	J		0.013	J		<0.0073	U	
		VMP-3-10-012712	1/27/2012	<0.018	U		6.9			<0.099	U		<0.026	U		<0.053	U	
		VMP-3-10-042012	4/20/2012	<0.0019	U		0.047			0.025			<0.011	J	U	<0.0054	U	
		VMP-3-10-072312	7/23/2012	<0.0022	U		0.06			0.013			<0.012	U		<0.0063	U	
		VMP-3-10-101812	10/18/2012	<0.0034	U		0.0048	J		0.008	J		<0.019	U		<0.0095	U	
		VMP-3-10-020613	2/6/2013	<0.0031	U		<0.013	U		<0.017	U		<0.018	J	U	<0.0089	U	
		VMP-3-10-060413	6/4/2013	0.0018	J		0.038			0.0095	J		0.033			<0.0095	U	
		VMP-3-10-072913	7/29/2013	<0.0032	U		0.0075	J		0.03			0.011	J		<0.0092	U	
		VMP-3-10-110613	11/6/2013	<0.003	U		0.8			0.025			<0.017	U		<0.0084	U	
	22 ft	VMP-3-22	11/4/2009	<8.6	U					<11	U		<12	U		<24	U	
		VMP-3-22-092010	9/20/2010	<9	U					<12	U		<13	U		<26	U	
		VMP-3-22-112210	11/22/2010	<10	U					<14	U		<14	U		<29	U	
		VMP-3-22-020811	2/8/2011	<5.1	U					<6.8	U		<7.1	U		<14	U	
		VMP-3-22-041511	4/15/2011	<27	U		24000			<150	U		<39	U		<78	U	
		VMP-3-22-080611	8/6/2011	<0.044	U		18			<0.23	U		<0.062	U		<0.12	U	
		VMP-3-22-110811	11/8/2011	<0.0019	U		0.13			0.0051	J		<0.011	U		<0.0055	U	
		VMP-3-22-013012	1/30/2012	<0.0077	U		1.9			0.018	J		<0.044	J	U	<0.022	U	
		VMP-3-22-042012	4/20/2012	<0.0019	U		0.052			0.025			<0.011	J	U	<0.0055	U	
		VMP-3-22-072312	7/23/2012	<0.0022	U		0.012			0.0079	J		<0.012	U		<0.0062	U	
		VMP-3-22-101812	10/18/2012	<0.0033	U		0.018			0.013	J		<0.018	U		<0.0093	U	
		VMP-3-22-020613	2/6/2013	<0.0032	U		0.006	J		<0.017	U		<0.018	J	U	<0.0091	U	
		VMP-3-22-060413	6/4/2013	<0.0032	U		0.0085	J		0.012	J		<0.018	J	U	<0.009	U	
		VMP-3-22-060413-Dup	6/4/2013	<0.0033	U		0.008	J		0.0035	J		<0.018	J	U	<0.0093	U	
		VMP-3-22-072913	7/29/2013	<0.0031	U		0.026			0.0084	J		<0.018	U		<0.0089	U	
		VMP-3-22-110613	11/6/2013	<0.003	U		<0.013	U		0.02			<0.017	U	UJ	<0.0084	U	
		VMP-3-22-110613-Dup	11/6/2013	<0.0028	U		<0.012	U		0.023			0.04		J	<0.008	U	

SEE LAST PAGE OF TABLE FOR NOTES

TABLE 5
CUMULATIVE SUMMARY OF SOIL VAPOR ANALYTICAL DETECTIONS AND SCREENING RESULTS: VILLAGE - VOCS

Location	Depth	Sample ID	Sample Date	1,3-Butadiene			Butane			2-Butanone			Carbon disulfide			Carbon tetrachloride		
										6400			780			0.21		
				Result (mg/m^3)	Lab Quals	URS Quals	Result (mg/m^3)	Lab Quals	URS Quals	Result (mg/m^3)	Lab Quals	URS Quals	Result (mg/m^3)	Lab Quals	URS Quals	Result (mg/m^3)	Lab Quals	URS Quals
VMP-3	31.5 ft	VMP-3-31.5	11/4/2009	<14	U					<18	U		<19	U		<39	U	
		VMP-3-31.5-090910	9/9/2010	<17	U					<22	U		<24	U		<48	U	
		VMP-3-31.5-112210	11/22/2010	<12	U					<16	U		<16	U		<33	U	
		VMP-3-31.5-020911	2/9/2011	<11	U					<15	U		<16	U		<32	U	
		VMP-3-31.5-041411	4/14/2011	<92	U		68000			<490	U		<130	U		<260	U	
		VMP-3-31.5-041411-DUP	4/14/2011	<92	U		63000			<490	U		<130	U		<260	U	
		VMP-3-31.5-080211	8/2/2011	<210	U		98000			<1100	U		<290	U		<590	U	
		VMP-3-31.5-080211-Dup	8/2/2011	<120	U		91000			<650	U		<170	U		<350	U	
		VMP-3-31.5-110811	11/8/2011	<4.8	U		3300			5	J		13	J		<14	U	
		VMP-3-31.5-012712	1/27/2012	<31	U		13000		J	<160	U		<43	U		<87	U	
		VMP-3-31.5-041912	4/19/2012	<53	U		44000			<280	U		<74	U		<150	U	
		VMP-3-31.5-041912-Dup	4/19/2012	<51	U		47000			<270	U		<71	U		<140	U	
		VMP-3-31.5-072312	7/23/2012	<13	U		14000			<67	U		<18	U		<36	U	
		VMP-3-31.5-101912	10/19/2012	<1	U		100			<5.4	U		<1.4	U		<2.9	U	
		VMP-3-31.5-020713	2/7/2013	<5.7	U		3000			<30	U		1.3	J		<16	U	
		VMP-3-31.5-060413	6/4/2013	<3.1	U		1200			<17	U		<4.4	U		<8.9	U	
		VMP-3-31.5-072913	7/29/2013	<3.3	U		320			<17	U		<18	U		<9.3	U	
		VMP-3-31.5-110613	11/6/2013	<0.14	U		28			<0.74	U		<0.2	U		<0.4	U	
	39 ft	VMP-3-39	11/4/2009	<27	U					<36	U		<38	U		<78	U	
		VMP-3-39-101912	10/19/2012	<100	U		22000			<540	U		<140	U		<290	U	
		VMP-3-39-021213	2/12/2013	<29	U		18000			<160	U		<41	U		<83	U	
		VMP-3-39-060413	6/4/2013	<3	U		1700			<16	U		<4.3	U		<8.6	U	
		VMP-3-39-072913	7/29/2013	<2.6	U		230			<14	U		<15	U		<7.4	U	
		VMP-3-39-110613	11/6/2013	<2.8	U		30000			<15	U		<3.9	U		<7.9	U	
VMP-4	5 ft	VMP-4-5	11/5/2009	<0.028	U					<0.037	U		<0.039	U		<0.08	U	
		VMP-4-5-082510	8/25/2010	<0.16	U					<0.21	U		<0.22	U		<0.45	U	
		VMP-4-5-112210	11/22/2010	<6	U					<7.9	U		<8.4	U		<17	U	
		VMP-4-5-021411	2/14/2011	<0.35	U					<0.46	U		<0.49	U		<0.99	U	
		VMP-4-5-041911	4/19/2011	<16	U		7000			<86	U		<22	U		<46	U	
		VMP-4-5-080311	8/3/2011	<0.034	U		1.3			<0.18	U		<0.19	U		<0.098	U	
		VMP-4-5-110911	11/9/2011	<0.0019	U		0.011			0.0024	J		<0.011	U		<0.0054	U	
		VMP-4-5-013012	1/30/2012	<0.097	U		14		J	<0.52	U		<0.14	U		<0.28	U	
		VMP-4-5-042512	4/25/2012	<0.0024	U		0.071			0.035			<0.014	J	U	<0.0068	U	
		VMP-4-5-072512	7/25/2012	<0.0024	U		0.012			0.034			0.014		J	<0.0067	U	
		VMP-4-5-101812	10/18/2012	<0.0034	U		0.0038	J		0.007	J		<0.019	U		<0.0098	U	
		VMP-4-5-020713	2/7/2013	<0.0027	U		0.0068	J		<0.014	U		<0.015	J	U	<0.0078	U	
		VMP-4-5-050913	5/9/2013	<0.0035	U		0.025			0.018	J		<0.02	U		<0.0099	U	
		VMP-4-5-080113	8/1/2013	<0.0034	U		0.009	J		0.0062	J		<0.019	J	U	<0.0095	U	
		VMP-4-5-120313-R	12/3/2013	<0.0032	U		<0.014	U		<0.017	U		<0.018	J	U	<0.0091	U	

TABLE 5
CUMULATIVE SUMMARY OF SOIL VAPOR ANALYTICAL DETECTIONS AND SCREENING RESULTS: VILLAGE - VOCS

Location	Depth	Sample ID	Sample Date	1,3-Butadiene			Butane			2-Butanone			Carbon disulfide			Carbon tetrachloride		
										6400			780			0.21		
				Result (mg/m^3)	Lab Quals	URS Quals	Result (mg/m^3)	Lab Quals	URS Quals	Result (mg/m^3)	Lab Quals	URS Quals	Result (mg/m^3)	Lab Quals	URS Quals	Result (mg/m^3)	Lab Quals	URS Quals
VMP-4	12 ft	VMP-4-12	11/5/2009	<0.47	U					<0.62	U		<0.66	U		<1.3	U	
		VMP-4-12-082510	8/25/2010	<2.8	U					<3.7	U		<3.9	U		<7.9	U	
		VMP-4-12-112310	11/23/2010	<2.8	U					<3.8	U		<4	U		<8.1	U	
		VMP-4-12-021411	2/14/2011	<0.72	U					<0.96	U		<1	U		<2	U	
		VMP-4-12-041911	4/19/2011	<14	U		7200			<74	U		<19	U		<39	U	
		VMP-4-12-080311	8/3/2011	<1.6	U		1400			<8.5	U		<2.2	U		<4.5	U	
		VMP-4-12-080311-Dup	8/3/2011	<3.2	U		1200			<17	U		<4.5	U		<9.1	U	
		VMP-4-12-110911	11/9/2011	<0.48	U		100			<2.6	U		<2.7	U		<1.4	U	
		VMP-4-12-013012	1/30/2012	<0.99	U		280			<5.3	U		<1.4	U		<2.8	U	
		VMP-4-12-041812	4/18/2012	<0.0022	U		0.0056	J		0.058			<0.012	J	U	<0.0063	U	
		VMP-4-12-072312	7/23/2012	<0.011	U		0.19			<0.057	U		<0.061	U		<0.031	U	
		VMP-4-12-101812	10/18/2012	<0.0034	U		0.011	J		0.0043	J		<0.019	U		<0.0095	U	
		VMP-4-12-101812-Dup	10/18/2012	<0.0034	U		0.011	J		<0.018	U		0.0066	J		<0.0098	U	
		VMP-4-12-020713	2/7/2013	<0.003	U		0.025			<0.016	U		<0.017	J	U	<0.0085	U	
		VMP-4-12-020713-DUP	2/7/2013	<0.003	U		0.03			<0.016	U		<0.017	J	U	<0.0087	U	
		VMP-4-12-050913	5/9/2013	<0.0066	U		1.5			<0.035	U		<0.037	U		<0.019	U	
		VMP-4-12-080113	8/1/2013	<0.0034	U		<0.014	U		0.0056	J		<0.019	J	U	<0.0096	U	
		VMP-4-12-120313-R	12/3/2013	<0.0031	U		0.045			<0.016	U		<0.017	U		<0.0087	U	
	23.5 ft	VMP-4-23.5	11/5/2009	<21	U					<29	U		<30	U		<61	U	
		VMP - 4 - 23.5 - 083110	8/31/2010	<3.2	U					<4.3	U		<4.5	U		<9.1	U	
		VMP-4-23.5-112310	11/23/2010	<32	U					<43	U		<45	U		<92	U	
		VMP-4-23.5-021411	2/14/2011	<1.2	U					<1.6	U		<1.6	U		<3.3	U	
		VMP-4-23.5-042011	4/20/2011	<74	U		72000			<400	U		<100	U		<210	U	
		VMP-4-23.5-042011-DUP	4/20/2011	<74	U		70000			<400	U		<100	U		<210	U	
		VMP-4-23.5-080611	8/6/2011	<3.1	U		56000			<16	U		<4.4	U		<8.8	U	
		VMP-4-23.5-110911	11/9/2011	<9.3	U		25000			<50	U		<52	U		<26	U	
		VMP-4-23.5-013012	1/30/2012	<20	U		16000		J	<100	U		<28	U		<56	U	
		VMP-4-23.5-013012-DUP	1/30/2012	<14	U		15000			<74	U		<19	U		<39	U	
		VMP-4-23.5-041912	4/19/2012	<4.3	U		1500			<23	U		2	J		<12	U	
		VMP-4-23.5-072312	7/23/2012	<2.1	U		770			<11	U		<2.9	U		<5.9	U	
		VMP-4-23.5-101812	10/18/2012	<2.3	U		150			<12	U		<3.2	U		<6.5	U	
		VMP-4-23.5-020713	2/7/2013	<0.73	U		150			<3.9	U		<1	U		<2.1	U	
		VMP-4-23.5-051513	5/15/2013	<0.86	U		320			<4.6	U		<1.2	U		<2.4	U	
		VMP-4-23.5-080113	8/1/2013	<3.2	U		360			<17	U		0.93	J		<9.1	U	
		VMP-4-23.5-080113-Dup	8/1/2013	<3.2	U		300			<17	U		<4.5	U		<9.1	U	
		VMP-4-23.5-110713	11/7/2013	<0.53	U		160			<2.8	U		<0.75	U		<1.5	U	

SEE LAST PAGE OF TABLE FOR NOTES

TABLE 5
CUMULATIVE SUMMARY OF SOIL VAPOR ANALYTICAL DETECTIONS AND SCREENING RESULTS: VILLAGE - VOCS

Location	Depth	Sample ID	Sample Date	1,3-Butadiene			Butane			2-Butanone			Carbon disulfide			Carbon tetrachloride		
										6400			780			0.21		
				Result (mg/m^3)	Lab Quals	URS Quals	Result (mg/m^3)	Lab Quals	URS Quals	Result (mg/m^3)	Lab Quals	URS Quals	Result (mg/m^3)	Lab Quals	URS Quals	Result (mg/m^3)	Lab Quals	URS Quals
VMP-4	39 ft	VMP-4-39	11/5/2009	<16	U					<22	U		<23	U		<47	U	
		VMP-4-39-042111	4/21/2011	<93	U		69000			<500	U		<130	U		<260	U	
		VMP-4-39-041912	4/19/2012	<2.2	U		3900			<12	U		<3.1	U		<6.3	U	
		VMP-4-39-072312	7/23/2012	<3.3	U		1800		J	<18	U		<4.7	U		<9.5	U	
		VMP-4-39-101812	10/18/2012	<42	U		3900			<220	U		<59	U		<120	U	
		VMP-4-39-101812-Dup	10/18/2012	<38	U		3900			<200	U		<54	U		<110	U	
		VMP-4-39-020713	2/7/2013	<6	U		2500			<32	U		3.2	J		<17	U	
		VMP-4-39-051513	5/15/2013	<3.2	U		1400			<17	U		0.81	J		<9.2	U	
		VMP-4-39-110713	11/7/2013	<3	U		1100			<16	U		<4.2	U		<8.4	U	
VMP-5	5 ft	VMP-5-5	11/5/2009	<0.5	U					<0.66	U		<0.7	U		<1.4	U	
		VMP-5-5-090910	9/9/2010	<5.8	U					<7.8	U		<8.2	U		<17	U	
		VMP-5-5-112210	11/22/2010	<1.4	U					<1.9	U		<2	U		<4	U	
		VMP-5-5-021611	2/16/2011	<0.0091	U					<0.012	U		0.0081	J	J	<0.026	U	
		VMP-5-5-042111	4/21/2011	<0.029	U		0.064	J		<0.16	U		<0.041	U		<0.083	U	
		VMP-5-5-080511	8/5/2011	<0.0028	U		0.86			0.028			0.0037	J		<0.0079	U	
		VMP-5-5-111111	11/11/2011	<0.002	U		0.05			0.0024	J		0.0024	J		<0.0058	U	
		VMP-5-5-013012	1/30/2012	<0.021	U		2.4			0.076	J		0.12			<0.059	U	
		VMP-5-5-041112	4/11/2012	<0.002	U		<0.0087	U		0.051			0.002	J	J	0.00094	J	
		VMP-5-5-071312	7/13/2012	<0.0022	U		<0.0096	U		0.016			<0.013	J	U	<0.0064	U	
		VMP-5-5-101212	10/12/2012	<0.0028	U		0.0047	J		0.0032	J		<0.016	U		<0.0079	U	
		VMP-5-5-012513	1/25/2013	<0.0029	U		<0.012	U		<0.016	U		<0.016	U		<0.0083	U	
		VMP-5-5-042913	4/29/2013	<0.0031	U		<0.013	U		0.0037	J		<0.018	J	U	<0.0088	U	
		VMP-5-5-082313-R	8/23/2013	<0.0034	U		<0.014	U		<0.018	U		<0.019	U		<0.0096	U	
		VMP-5-5-110513	11/5/2013	<0.0026	U		0.0046	J		0.019			<0.015	J	U	0.00038	J	
	12.5 ft	VMP-5-12.5	11/6/2009	<0.57	U					<0.76	U		<0.8	U		<1.6	U	
		VMP-5-12.5-D	11/6/2009	<1.3	U					<1.7	U		<1.8	U		<3.6	U	
		VMP-5-12.5-090910	9/9/2010	<2.9	U					<3.9	U		<4.1	U		<8.3	U	
		VMP-5-12.5-112310	11/23/2010	<0.15	U					<0.19	U		<0.2	U		<0.42	U	
		VMP-5-12.5-021611	2/16/2011	<0.44	U					<0.58	U		<0.62	U		<1.2	U	
		VMP-5-12.5-042111	4/21/2011	<0.031	U		0.11	J		<0.17	U		<0.044	U		<0.089	U	
		VMP-5-12.5-080611	8/6/2011	<2.7	U		7600			<15	U		<3.9	U		<7.8	U	
		VMP-5-12.5-111111	11/11/2011	<0.0019	U		0.0035	J		0.0022	J		0.0023	J		<0.0055	U	
		VMP-5-12.5-013012	1/30/2012	<0.0063	U		0.8			0.054			<0.036	J	U	<0.018	U	
		VMP-5-12.5-041112	4/11/2012	<0.0019	U		<0.0083	U		0.035			<0.011	U		<0.0055	U	
		VMP-5-12.5-071212	7/12/2012	<0.0023	U		<0.0098	U		0.004	J		<0.013	U		<0.0065	U	
		VMP-5-12.5-101112	10/11/2012	<0.0054	U		<0.023	U		<0.029	U		<0.03	J	U	<0.015	U	
		VMP-5-12.5-012413	1/24/2013	<0.0028	U		<0.012	U		<0.015	U		<0.016	U		<0.0081	U	
		VMP-5-12.5-042913	4/29/2013	<0.0035	U		0.083			0.01	J		<0.02	J	U	<0.0099	U	
		VMP-5-12.5-080113	8/1/2013	<0.0034	U		<0.015	U		0.005	J		<0.019	J	U	<0.0098	U	
		VMP-5-12.5-110513	11/5/2013	<0.0029	U		<0.012	U		0.0051	J		<0.016	J	U	0.0006	J	

SEE LAST PAGE OF TABLE FOR NOTES

TABLE 5
CUMULATIVE SUMMARY OF SOIL VAPOR ANALYTICAL DETECTIONS AND SCREENING RESULTS: VILLAGE - VOCS

Location	Depth	Sample ID	Sample Date	1,3-Butadiene			Butane			2-Butanone			Carbon disulfide			Carbon tetrachloride		
										6400			780			0.21		
				Result (mg/m^3)	Lab Quals	URS Quals	Result (mg/m^3)	Lab Quals	URS Quals	Result (mg/m^3)	Lab Quals	URS Quals	Result (mg/m^3)	Lab Quals	URS Quals	Result (mg/m^3)	Lab Quals	URS Quals
VMP-5	31 ft	VMP-5-31	11/6/2009	<5.3	U					<7	U		<7.4	U		<15	U	
		VMP-5-31-090910	9/9/2010	<12	U					<16	U		<17	U		<35	U	
		VMP-5-31-112310	11/23/2010	<7.6	U					<10	U		<11	U		<22	U	
		VMP-5-31-021611	2/16/2011	<3	U					<4.1	U		<4.3	U		<8.7	U	
		VMP-5-31-042111	4/21/2011	<46	U		34000			<240	U		<64	U		<130	U	
		VMP-5-31-080611	8/6/2011	<26	U		38000			<140	U		6.4	J		<73	U	
		VMP-5-31-111111	11/11/2011	<13	U		19000			<69	U		<73	U		<37	U	
		VMP-5-31-013012	1/30/2012	<6.6	U		6900			<35	U		<9.3	U		<19	U	
		VMP-5-31-041112	4/11/2012	<0.021	U		4.3			0.023	J		<0.03	U		<0.06	U	
		VMP-5-31-071212	7/12/2012	<0.0022	U		0.26			0.014			0.0076	J		<0.0063	U	
		VMP-5-31-101112	10/11/2012	<0.0031	U		0.075			0.0042	J		<0.018	J	U	<0.0089	U	
		VMP-5-31-012413	1/24/2013	<0.031	U		0.14			<0.16	U		<0.17	U		<0.088	U	
		VMP-5-31-042913	4/29/2013	<0.0032	U		0.044			0.036			<0.018	J	U	<0.0091	U	
		VMP-5-31-080113	8/1/2013	<0.0033	U		0.028			0.025			<0.018	J	U	<0.0093	U	
		VMP-5-31-110513	11/5/2013	<0.0029	U		0.015			0.024			<0.016	J	U	0.0003	J	
		VMP-5-31-110513-Dup	11/5/2013	<0.0028	U		0.015			0.04			<0.016	J	U	<0.008	U	
	40 ft	VMP-5-40	11/6/2009	<7.2	U					<9.7	U		<10	U		<21	U	
		VMP-5-40-042111	4/21/2011	<48	U		27000			<250	U		<67	U		<140	U	
		VMP-5-40-013012	1/30/2012	<14	U		6400			<74	U		<19	U		<39	U	
		VMP-5-40-041212	4/12/2012	<0.021	U		21			0.055	J		0.021	J		<0.059	U	
		VMP-5-40-071212	7/12/2012	<0.022	U		0.63			<0.12	U		<0.12	U		<0.063	U	
		VMP-5-40-101112	10/11/2012	<0.0033	U		0.27			<0.017	U		<0.018	J	U	<0.0093	U	
		VMP-5-40-012513	1/25/2013	<0.0095	U		0.21		J	<0.051	U		<0.054	U		<0.027	U	
		VMP-5-40-012513-Dup	1/25/2013	<0.0093	U		0.1		J	<0.05	U		<0.052	U		<0.026	U	
		VMP-5-40-042913	4/29/2013	<0.0032	U		0.035			0.011	J		<0.018	J	U	<0.009	U	
		VMP-5-40-080113	8/1/2013	<0.0034	U		0.029			0.023			<0.019	J	U	<0.0097	U	
		VMP-5-40-110513	11/5/2013	<0.0027	U		0.0097	J		0.033			0.0098	J		<0.0076	U	
VMP-6	5 ft	VMP-6-5	11/6/2009	<0.88	U					<1.2	U		<1.2	U		<2.5	U	
		VMP-6-5-090810	9/8/2010	<0.49	U					<0.65	U		<0.68	U		<1.4	U	
		VMP-6-5-111610	11/16/2010	<3	U					<4.1	U		<4.3	U		<8.7	U	
		VMP-6-5-020711	2/7/2011	<0.0026	U					0.0015	J		<0.0037	U		<0.0075	U	
		VMP-6-5-040811	4/8/2011	<0.0057	U		0.083			<0.03	U		0.0098	J		<0.016	U	
		VMP-6-5-080411	8/4/2011	<0.15	U		160			<0.79	U		<0.21	U		<0.42	U	
		VMP-6-5-110911	11/9/2011	<0.0018	U		0.028			0.0027	J		<0.01	U		<0.0051	U	
		VMP-6-5-013112	1/31/2012	<0.021	U		6.2			0.035	J		0.073	J		<0.06	U	
		VMP-6-5-041212	4/12/2012	<0.0022	U		<0.0096	U		0.0029	J		<0.012	J	U	<0.0063	U	
		VMP-6-5-071612	7/16/2012	<0.0022	U		<0.0096	U		0.008	J		<0.012	J	U	<0.0063	U	
		VMP-6-5-101012	10/10/2012	<0.003	U		<0.013	U		<0.016	U		<0.017	J	U	<0.0087	U	
		VMP-6-5-021213	2/12/2013	<0.0027	U		0.11			<0.014	U		<0.015	J	U	<0.0078	U	

SEE LAST PAGE OF TABLE FOR NOTES

TABLE 5
CUMULATIVE SUMMARY OF SOIL VAPOR ANALYTICAL DETECTIONS AND SCREENING RESULTS: VILLAGE - VOCS

Location	Depth	Sample ID	Sample Date	1,3-Butadiene			Butane			2-Butanone			Carbon disulfide			Carbon tetrachloride		
										6400			780			0.21		
				Result (mg/m^3)	Lab Quals	URS Quals	Result (mg/m^3)	Lab Quals	URS Quals	Result (mg/m^3)	Lab Quals	URS Quals	Result (mg/m^3)	Lab Quals	URS Quals	Result (mg/m^3)	Lab Quals	URS Quals
VMP-6	10 ft	VMP-6-10	11/6/2009	<0.95	U					<1.3	U		<1.3	U		<2.7	U	
		VMP-6-10-090810	9/8/2010	<0.53	U					<0.7	U		<0.74	U		<1.5	U	
		VMP-6-10-111710	11/17/2010	<0.0028	U					0.0022	J		<0.004	U		0.0011	J	
		VMP-6-10-020711	2/7/2011	<0.0028	U					<0.0037	U		<0.0039	U		<0.0079	U	
		VMP-6-10-040811	4/8/2011	<0.067	U		<0.29	U		0.12	J		0.19	J		<0.19	U	
		VMP-6-10-080411	8/4/2011	<0.47	U		400			<2.5	U		<0.67	U		<1.3	U	
		VMP-6-10-111011	11/10/2011	<0.0018	U		0.033			0.0026	J		<0.01	U		<0.0053	U	
		VMP-6-10-013112	1/31/2012	<0.33	U		120		J	<1.8	U		<0.46	U		<0.94	U	
		VMP-6-10-041212	4/12/2012	<0.0022	U		<0.0093	U		0.0057	J		<0.012	J	U	<0.0061	U	
		VMP-6-10-071612	7/16/2012	<0.0029	U		<0.012	U		0.0096	J		<0.016	J	U	<0.0083	U	
		VMP-6-10-101112	10/11/2012	<0.0032	U		<0.014	U		<0.017	U		<0.018	J	U	<0.0091	U	
		VMP-6-10-020513	2/5/2013	<0.003	U		0.0036	J		<0.016	U		<0.017	J	U	<0.0087	U	
		VMP-6-10-051513	5/15/2013	<0.0031	U		0.079			0.0099	J		<0.018	U		<0.0089	U	
		VMP-6-10-080813	8/8/2013	<0.003	U		<0.013	U		0.012	J		<0.017	J	U	0.0025	J	
		VMP-6-10-110513	11/5/2013	<0.0029	U		<0.012	U		0.0043	J		<0.016	J	U	0.00027	J	
	31.5 ft	VMP-6-31.5	11/9/2009	<6.2	U					<8.2	U		<8.7	U		<18	U	
		VMP-6-31.5-090810	9/8/2010	<3.6	U					<4.7	U		<5	U		<10	U	
		VMP-6-31.5-111710	11/17/2010	<5.6	U					<7.4	U		<7.8	U		<16	U	
		VMP-6-31.5-020711	2/7/2011	<5.4	U					<7.1	U		<7.5	U		<15	U	
		VMP-6-31.5-041111	4/11/2011	<4.1	U		1200			<22	U		3.8	J		<12	U	
		VMP-6-31.5-080411	8/4/2011	<3.1	U		1100			<16	U		<4.3	U		<8.7	U	
		VMP-6-31.5-111011	11/10/2011	<4.7	U		1300			6.4	J		34			<13	U	
		VMP-6-31.5-013112	1/31/2012	<1.9	U		700		J	<10	U		<2.7	U		<5.4	U	
		VMP-6-31.5-041212	4/12/2012	<0.25	U		32			<1.4	U		<0.36	U		<0.72	U	
		VMP-6-31.5-071612	7/16/2012	<0.004	U		0.05			0.012	J		0.017	J	J	<0.011	U	
		VMP-6-31.5-101112	10/11/2012	<0.0031	U		0.018			<0.017	U		<0.018	J	U	<0.0089	U	
		VMP-6-31.5-020513	2/5/2013	<0.0028	U		0.03			<0.015	U		<0.016	J	U	<0.0081	U	
		VMP-6-31.5-042913	4/29/2013	<0.0034	U		0.016			<0.018	U		<0.019	J	U	<0.0095	U	
		VMP-6-31.5-080813	8/8/2013	<0.0033	U		0.014	J		0.0066	J		<0.018	J	U	0.002	J	
		VMP-6-31.5-110513	11/5/2013	<0.0026	U		0.0081	J		0.02			0.0072	J		<0.0074	U	

SEE LAST PAGE OF TABLE FOR NOTES

TABLE 5
CUMULATIVE SUMMARY OF SOIL VAPOR ANALYTICAL DETECTIONS AND SCREENING RESULTS: VILLAGE - VOCS

Location	Depth	Sample ID	Sample Date	1,3-Butadiene			Butane			2-Butanone			Carbon disulfide			Carbon tetrachloride		
										6400			780			0.21		
				Result (mg/m^3)	Lab Quals	URS Quals	Result (mg/m^3)	Lab Quals	URS Quals	Result (mg/m^3)	Lab Quals	URS Quals	Result (mg/m^3)	Lab Quals	URS Quals	Result (mg/m^3)	Lab Quals	URS Quals
VMP-6	39 ft	VMP-6-39	11/9/2009	<7	U					<9.4	U		<9.9	U		<20	U	
		VMP-6-39-041111	4/11/2011	<4.9	U		1200			3.6	J		3.4	J		<14	U	
		VMP-6-39-013112	1/31/2012	<1.9	U		900		J	<10	U		<2.7	U		<5.4	U	
		VMP-6-39-041212	4/12/2012	<0.18	U		53			<0.99	U		<0.26	U		<0.53	U	
		VMP-6-39-071612	7/16/2012	<0.0087	U		0.069			<0.046	U		0.011	J	J	<0.025	U	
		VMP-6-39-071612-Dup	7/16/2012	<0.0088	U		0.062			<0.047	U		0.012	J	J	<0.025	U	
		VMP-6-39-101112	10/11/2012	<0.006	U		<0.026	U		<0.032	U		<0.034	J	U	<0.017	U	
		VMP-6-39-020513	2/5/2013	<0.0029	U		<0.012	U		<0.016	U		<0.016	J	U	<0.0083	U	
		VMP-6-39-050913	5/9/2013	<0.006	U		0.19		J	<0.032	U		<0.034	U		<0.017	U	
		VMP-6-39-050913-Dup	5/9/2013	<0.0032	U		0.012	J	J	<0.017	U		<0.018	U		<0.0092	U	
		VMP-6-39-080813-Dup	8/8/2013	<0.0031	U		0.011	J		0.005	J		<0.018	J	U	<0.0089	U	
		VMP-6-39-081513	8/15/2013	<0.0033	U		0.2			0.004	J		<0.018	J	U	<0.0093	U	
		VMP-6-39-110513	11/5/2013	<0.0028	U		0.0053	J		0.0049	J		<0.016	J	U	<0.008	U	
VMP-7	5 ft	VMP-7-5	11/9/2009	<0.002	U					<0.003	U		<0.003	U		<0.007	U	
		VMP-7-5-082610	8/26/2010	<0.0029	U					0.006			0.0028	J		<0.0083	U	
		VMP-7-5-111910	11/19/2010	<0.0026	U					0.0022	J		<0.0037	U		<0.0075	U	
		VMP-7-5-020711	2/7/2011	<0.0028	U					<0.0038	U		<0.004	U		<0.0081	U	
		VMP-7-5-040711	4/7/2011	<0.004	U		0.012	J		<0.021	U		<0.023	J	U	<0.011	U	
		VMP-7-5-080211	8/2/2011	<0.4	U		110			<2.1	U		<0.56	U		<1.1	U	
		VMP-7-5-111011	11/10/2011	<0.0019	U		<0.0081	U		0.0013	J		<0.011	U		<0.0054	U	
		VMP-7-5-111011-DUP	11/10/2011	<0.0018	U		<0.0076	U		<0.0095	U		<0.01	U		<0.0051	U	
		VMP-7-5-013112	1/31/2012	<0.0019	U		<0.0083	U		0.045			<0.011	J	U	<0.0055	U	
		VMP-7-5-041212	4/12/2012	<0.0021	U		<0.009	U		0.046			0.011	J		<0.006	U	
		VMP-7-5-073112	7/31/2012	<0.0054	U		0.013	J		0.027	J		<0.03	U		<0.015	U	
		VMP-7-5-101012	10/10/2012	<0.0033	U		<0.014	U		<0.017	U		0.0034	J		<0.0093	U	
		VMP-7-5-060613	6/6/2013	<0.0032	U		0.065			0.055			<0.018	J	U	<0.0091	U	
		VMP-7-5-073013	7/30/2013	<0.003	U		0.029			0.07			<0.017	U		<0.0085	U	
		VMP-7-5-102213	10/22/2013	<0.003	U		0.003	J		0.0026	J		<0.017	J	U	<0.0086	U	

TABLE 5
CUMULATIVE SUMMARY OF SOIL VAPOR ANALYTICAL DETECTIONS AND SCREENING RESULTS: VILLAGE - VOCS

Location	Depth	Sample ID	Sample Date	1,3-Butadiene			Butane			2-Butanone			Carbon disulfide			Carbon tetrachloride		
										6400			780			0.21		
				Result (mg/m^3)	Lab Quals	URS Quals	Result (mg/m^3)	Lab Quals	URS Quals	Result (mg/m^3)	Lab Quals	URS Quals	Result (mg/m^3)	Lab Quals	URS Quals	Result (mg/m^3)	Lab Quals	URS Quals
VMP-7	13.5 ft	VMP-7-13.5	11/9/2009	<0.02	U					<0.026	U		<0.028	U		<0.056	U	
		VMP-7-13.5-082610	8/26/2010	<0.064	U					<0.085	U		<0.09	U		<0.18	U	
		VMP-7-13.5-111910	11/19/2010	<0.44	U					<0.59	U		<0.63	U		<1.3	U	
		VMP-7-13.5-020711	2/7/2011	<0.0027	U					<0.0036	U		<0.0038	U		<0.0078	U	
		VMP-7-13.5-040711	4/7/2011	<0.0048	U		0.016	J		<0.025	U		<0.027	J	U	<0.014	U	
		VMP-7-13.5-080311	8/3/2011	<0.53	U		67			<2.8	U		<0.75	U		<1.5	U	
		VMP-7-13.5-111011	11/10/2011	<0.0017	U		0.31			0.0018	J		<0.0098	U		<0.005	U	
		VMP-7-13.5-013112	1/31/2012	<0.025	U		1.5		J	0.024	J	J	<0.035	U		<0.07	U	
		VMP-7-13.5-013112-DUP	1/31/2012	<0.025	U		1.5		J	0.02	J	J	<0.036	U		<0.072	U	
		VMP-7-13.5-041212	4/12/2012	<0.002	U		0.0062	J		0.016			<0.011	J	U	<0.0058	U	
		VMP-7-13.5-041212-DUP	4/12/2012	<0.0021	U		<0.0092	U		0.016			<0.012	J	U	<0.0061	U	
		VMP-7-13.5-072012	7/20/2012	<0.0021	U		<0.0089	U		0.012			<0.012	U		<0.0059	U	
		VMP-7-13.5-101012	10/10/2012	<0.003	U		<0.013	U		0.0066	J		0.0042	J		<0.0087	U	
		VMP-7-13.5-021313	2/13/2013	<0.003	U		<0.013	U		<0.016	U		<0.017	J	U	<0.0087	U	
		VMP-7-13.5-060513	6/5/2013	<0.0034	U		0.014	J		0.0058	J		<0.019	J	U	<0.0098	U	
		VMP-7-13.5-073013	7/30/2013	<0.003	U		<0.013	U		<0.016	U		<0.017	U		<0.0085	U	
		VMP-7-13.5-110113	11/1/2013	<0.0031	U		<0.013	U		0.0063	J		<0.017	J	U	<0.0088	U	
	29.5 ft	VMP-7-29.5	11/9/2009	<0.42	U					<0.56	U		<0.59	U		<1.2	U	
		VMP - 7 - 29.5 - 083110	8/31/2010	<0.91	U					<1.2	U		<1.3	U		<2.6	U	
		VMP-7-29.5-111910	11/19/2010	<1.4	U					<1.8	U		<1.9	U		<3.9	U	
		VMP-7-29.5-020711	2/7/2011	<1.4	U					<1.9	U		<2	U		<4	U	
		VMP-7-29.5-040711	4/7/2011	<0.35	U		94		J	<1.8	U		<0.49	U		<0.98	U	
		VMP-7-29.5-080311	8/3/2011	<0.82	U		200			<4.4	U		<1.2	U		<2.3	U	
		VMP-7-29.5-111111	11/11/2011	<1.6	U		110			4.9	J		8.5	J		<4.6	U	
		VMP-7-29.5-020112	2/1/2012	<0.32	U		61		J	<1.7	U		<0.45	U		<0.92	U	
		VMP-7-29.5-041312	4/13/2012	<0.002	U		0.023			0.021			0.0077	J		<0.0058	U	
		VMP-7-29.5-072012	7/20/2012	0.0013	J		0.0094			0.0061	J		0.0088	J		<0.0059	U	
		VMP-7-29.5-072012-Dup	7/20/2012	<0.0021	U		0.0086	J		0.0067	J		0.012			<0.0059	U	
		VMP-7-29.5-101012	10/10/2012	<0.0032	U		0.0052	J		0.0031	J		0.0093	J		<0.0091	U	
		VMP-7-29.5-060613	6/6/2013	<0.0033	U		0.0076	J		0.008	J		<0.019	J	U	<0.0095	U	
		VMP-7-29.5-073013	7/30/2013	<0.003	U		<0.013	U		0.0068	J		<0.017	U		<0.0086	U	
		VMP-7-29.5-102213	10/22/2013	<0.003	U		0.0015	J		0.0018	J		0.0028	J		0.00024	J	
	38 ft	VMP-7-38	11/9/2009	<0.15	U					<0.19	U		<0.2	U		<0.42	U	
		VMP-7-38-020711	2/7/2011	<1.9	U					<2.6	U		<2.7	U		<5.4	U	
		VMP-7-38-040711	4/7/2011	<0.49	U		120		J	<2.6	U		<0.68	U		<1.4	U	
		VMP-7-38-020112	2/1/2012	<0.46	U		63		J	<2.5	U		<0.65	U		<1.3	U	
		VMP-7-38-042512	4/25/2012	<0.002	U		0.019			0.015			<0.011	J	U	<0.0058	U	
		VMP-7-38-042512-Dup	4/25/2012	<0.002	U		0.026			0.023			<0.011	J	U	<0.0058	U	
		VMP-7-38-101112	10/11/2012	<0.003	U		<0.013	U		<0.016	U		<0.017	J	U	<0.0085	U	
		VMP-7-38-060613	6/6/2013	<0.0036	U		0.025			0.034			<0.02	J	U	<0.01	U	
		VMP-7-38-073013	7/30/2013	<0.0031	U		<0.013	U		0.011	J		<0.017	U		<0.0087	U	
		VMP-7-38-110113	11/1/2013	<0.0031	U		0.0049	J		0.008	J		<0.017	J	U	<0.0087	U	

TABLE 5
CUMULATIVE SUMMARY OF SOIL VAPOR ANALYTICAL DETECTIONS AND SCREENING RESULTS: VILLAGE - VOCS

Location	Depth	Sample ID	Sample Date	1,3-Butadiene			Butane			2-Butanone			Carbon disulfide			Carbon tetrachloride		
										6400			780			0.21		
				Result (mg/m^3)	Lab Quals	URS Quals	Result (mg/m^3)	Lab Quals	URS Quals	Result (mg/m^3)	Lab Quals	URS Quals	Result (mg/m^3)	Lab Quals	URS Quals	Result (mg/m^3)	Lab Quals	URS Quals
VMP-8	5 ft	VMP-8-5	11/10/2009	<0.002	U					0.0043			<0.003	U		<0.007	U	
		VMP - 8 - 5 - 083010	8/30/2010	<0.003	U					0.015			0.0032	J		<0.0085	U	
		VMP-8-5-111810	11/17/2010	<0.0026	U					0.0017	J		0.0011	J		0.0014	J	
		VMP-8-5-021011	2/10/2011	<0.0027	U					<0.0036	U		0.0011	J		<0.0078	U	
		VMP-8-5-040711	4/7/2011	<0.003	U		<0.013	U		0.0024	J		<0.017	J	U	<0.0087	U	
		VMP-8-5-072711	7/27/2011	<0.0033	U		<0.014	U		0.042			0.0036	J		<0.0093	U	
		VMP-8-5-110311	11/3/2011	<0.0019	U		0.0057	J		0.0027	J		0.0022	J		<0.0054	U	
		VMP-8-5-012312	1/23/2012	<0.0023	U		0.0072	J		0.0073	J		<0.013	J	U	<0.0067	U	
		VMP-8-5-041012	4/10/2012	<0.0021	U		<0.0091	U		0.0029	J		<0.012	U		<0.006	U	
		VMP-8-5-071312	7/13/2012	<0.0018	U		<0.0076	U		0.0086	J		<0.01	U		<0.0051	U	
		VMP-8-5-073112	7/31/2012	<0.0023	U		<0.0098	U		0.047			0.0082	J		<0.0065	U	
		VMP-8-5-100412	10/4/2012	<0.003	U		<0.013	U		<0.016	U		<0.017	U		<0.0087	U	
		VMP-8-5-100412-Dup	10/4/2012	<0.0029	U		<0.012	U		<0.016	U		<0.016	U		<0.0083	U	
		VMP-8-5-012413	1/24/2013	<0.003	U		<0.013	U		0.041			0.0044	J		<0.0085	U	
		VMP-8-5-042513	4/25/2013	<0.0032	U		<0.014	U		<0.017	U		<0.018	J	U	<0.0091	U	
		VMP-8-5-073013	7/30/2013	<0.003	U		<0.013	U		0.01	J		<0.017	U		<0.0085	U	
		VMP-8-5-102213	10/22/2013	<0.003	U		0.017			0.0077	J		<0.017	J	U	0.00021	J	
	9.5 ft	VMP-8-9.5	11/10/2009	<0.002	U					<0.003	U		<0.003	U		<0.007	U	
		VMP - 8 - 9.5 - 083010	8/30/2010	<0.0027	U					0.0061			0.0012	J		<0.0076	U	
		VMP - 8 - 9.5 - 083010-DUP	8/30/2010	<0.0027	U					0.0097			0.0012	J		<0.0078	U	
		VMP-8-9.5-111810	11/17/2010	<0.0027	U					0.0013	J		<0.0038	U		0.0014	J	
		VMP-8-9.5-021011	2/10/2011	<0.0028	U					<0.0037	U		<0.0039	U		<0.0079	U	
		VMP-8-9.5-040711	4/7/2011	<0.003	U		<0.013	U		0.0023	J		0.0015	J		<0.0087	U	
		VMP-8-9.5-072711	7/27/2011	<0.0024	U		0.012			0.038			0.0032	J		<0.0067	U	
		VMP-8-9.5-110311	11/3/2011	<0.0018	U		0.0058	J		0.002	J		0.003	J		<0.0053	U	
		VMP-8-9.5-012312	1/23/2012	<0.0022	U		<0.0096	U		0.0023	J		<0.013	J	U	<0.0064	U	
		VMP-8-9.5-041012	4/10/2012	<0.0021	U		<0.0091	U		<0.011	U		0.0019	J	J	<0.006	U	
		VMP-8-9.5-071312	7/13/2012	<0.0021	U		<0.0089	U		<0.011	U		<0.012	U		<0.0059	U	
		VMP-8-9.5-071312-Dup	7/13/2012	<0.002	U		<0.0085	U		<0.01	U		<0.011	U		<0.0056	U	
		VMP-8-9.5-100412	10/4/2012	<0.0034	U		<0.014	U		<0.018	U		<0.019	U		<0.0095	U	
		VMP-8-9.5-012413	1/24/2013	<0.0028	U		<0.012	U		<0.015	U		<0.016	U		<0.0079	U	
		VMP-8-9.5-012413-Dup	1/24/2013	<0.003	U		<0.013	U		<0.016	U		<0.017	U		<0.0085	U	
		VMP-8-9.5-042513	4/25/2013	<0.003	U		<0.013	U		0.003	J		<0.017	J	U	<0.0084	U	
		VMP-8-9.5-073013	7/30/2013	<0.003	U		0.015			0.0048	J		<0.017	U		<0.0085	U	
		VMP-8-9.5-102213	10/22/2013	<0.003	U		0.0093	J		0.0038	J		<0.017	U		<0.0084	U	

TABLE 5
CUMULATIVE SUMMARY OF SOIL VAPOR ANALYTICAL DETECTIONS AND SCREENING RESULTS: VILLAGE - VOCS

Location	Depth	Sample ID	Sample Date	1,3-Butadiene			Butane			2-Butanone			Carbon disulfide			Carbon tetrachloride		
										6400			780			0.21		
				Result (mg/m^3)	Lab Quals	URS Quals	Result (mg/m^3)	Lab Quals	URS Quals	Result (mg/m^3)	Lab Quals	URS Quals	Result (mg/m^3)	Lab Quals	URS Quals	Result (mg/m^3)	Lab Quals	URS Quals
VMP-8	23.5 ft	VMP-8-23.5	11/10/2009	<0.002	U					<0.003	U		<0.003	U		<0.007	U	
		VMP - 8 - 23.5 - 083010	8/30/2010	<0.0029	U					0.0044			0.0015	J		0.0009	J	
		VMP-8-23.5-111910	11/19/2010	<0.0028	U					0.0068			<0.0039	U		<0.0079	U	
		VMP-8-23.5-021011	2/10/2011	<0.003	U					<0.004	U		<0.0042	U		<0.0085	U	
		VMP-8-23.5-040711	4/7/2011	<0.0028	U		<0.012	U		<0.015	U		0.0024	J		<0.0079	U	
		VMP-8-23.5-040711-DUP	4/7/2011	<0.0044	U		<0.019	U		<0.024	U		0.0025	J		<0.012	U	
		VMP-8-23.5-081011	8/10/2011	<0.0029	U		0.02			0.012	J		<0.016	J	U	<0.0083	U	
		VMP-8-23.5-110611	11/6/2011	<0.0021	U		<0.0091	U		0.0053	J		<0.012	J	U	<0.006	U	
		VMP-8-23.5-012312	1/23/2012	<0.0023	U		<0.01	U		0.0039	J		<0.013	J	U	<0.0067	U	
		VMP-8-23.5-041012	4/10/2012	<0.0021	U		<0.0089	U		<0.011	U		<0.012	U		<0.0059	U	
		VMP-8-23.5-071312	7/13/2012	<0.0023	U		<0.0098	U		<0.012	U		<0.013	U		<0.0065	U	
		VMP-8-23.5-100412	10/4/2012	<0.0032	U		<0.014	U		<0.017	U		<0.018	U		<0.0091	U	
		VMP-8-23.5-012413	1/24/2013	<0.0032	U		<0.014	U		<0.017	U		<0.018	J	U	<0.0091	U	
		VMP-8-23.5-050113	5/1/2013	<0.0034	U		<0.014	U		0.0079	J		<0.019	J	U	<0.0095	U	
		VMP-8-23.5-073013	7/30/2013	<0.003	U		<0.013	U		0.0068	J		<0.017	U		<0.0085	U	
		VMP-8-23.5-073013-Dup	7/30/2013	<0.003	U		<0.013	U		0.0048	J		<0.017	U		<0.0084	U	
		VMP-8-23.5-102213	10/22/2013	<0.003	U		<0.013	U		0.003	J		<0.017	U		<0.0085	U	
VMP-9	5 ft	VMP-9-5	11/11/2009	<0.002	U					0.0035			<0.003	U		<0.007	U	
		VMP-9-5-082610	8/26/2010	<0.0025	U					0.0053			0.0019	J		<0.0072	U	
		VMP-9-5-111910	11/19/2010	<0.0026	U					<0.0035	U		<0.0037	U		<0.0075	U	
		VMP-9-5-020811	2/8/2011	<0.0024	U					0.0015	J		<0.0034	U		<0.0069	U	
		VMP-9-5-040611	4/6/2011	<0.0067	U		<0.029	U		0.0029	J		<0.038	J	U	<0.019	U	
		VMP-9-5-080211	8/2/2011	<0.13	U		0.23	J		<0.7	U		<0.73	U		<0.37	U	
		VMP-9-5-110411	11/4/2011	<0.0019	U		0.0059	J		0.0048	J		<0.011	J	U	<0.0055	U	
		VMP-9-5-012612	1/26/2012	<0.0016	U		0.11			0.0086	J		0.001	J		<0.0047	U	
		VMP-9-5-041112	4/11/2012	<0.002	U		<0.0085	U		0.0014	J		<0.011	U		<0.0056	U	
		VMP-9-5-071312	7/13/2012	<0.0021	U		0.0055	J		0.024			<0.012	U		<0.006	U	
		VMP-9-5-101012	10/10/2012	<0.0032	U		<0.014	U		<0.017	U		<0.018	J	U	<0.0091	U	
		VMP-9-5-012513	1/25/2013	<0.0031	U	UJ	<0.013	U	UJ	<0.017	U	UJ	<0.018	J	UJ	<0.0089	U	UJ
		VMP-9-5-021513	2/15/2013	<0.003	U		0.0098	J		<0.016	U		<0.017	U		<0.0087	U	
		VMP-9-5-050113	5/1/2013	<0.0032	U		0.004	J		<0.017	U		<0.018	J	U	<0.0092	U	
		VMP-9-5-073013	7/30/2013	<0.0032	U		<0.014	U		0.0045	J		<0.018	U		<0.0092	U	
		VMP-9-5-102213	10/22/2013	<0.003	U		0.12			0.0051	J		<0.017	J	U	0.00066	J	
		VMP-9-5-122013-R	12/20/2013	<0.0029	U		<0.012	U		0.0045	J		<0.016	J	U	<0.0083	J	U

SEE LAST PAGE OF TABLE FOR NOTES

TABLE 5
CUMULATIVE SUMMARY OF SOIL VAPOR ANALYTICAL DETECTIONS AND SCREENING RESULTS: VILLAGE - VOCS

Location	Depth	Sample ID	Sample Date	1,3-Butadiene			Butane			2-Butanone			Carbon disulfide			Carbon tetrachloride		
										6400			780			0.21		
				Result (mg/m^3)	Lab Quals	URS Quals	Result (mg/m^3)	Lab Quals	URS Quals	Result (mg/m^3)	Lab Quals	URS Quals	Result (mg/m^3)	Lab Quals	URS Quals	Result (mg/m^3)	Lab Quals	URS Quals
VMP-9	11.5 ft	VMP-9-11.5	11/11/2009	<0.003	U					0.0045			<0.004	U		<0.008	U	
		VMP-9-11.5-082610	8/26/2010	<0.057	U					<0.076	U		<0.08	U		<0.16	U	
		VMP-9-11.5-111910	11/19/2010	<0.16	U					<0.22	U		<0.23	U		<0.47	U	
		VMP-9-11.5-020911	2/9/2011	<0.003	U					<0.004	U		<0.0042	U		<0.0085	U	
		VMP-9-11.5-020911-DUP	2/9/2011	<0.0023	U					<0.0031	U		<0.0032	U		<0.0066	U	
		VMP-9-11.5-040611	4/6/2011	<0.0087	U		0.009	J		0.0044	J		<0.049	J	U	<0.025	U	
		VMP-9-11.5-080211	8/2/2011	<0.19	U		4.8			<1	U		<0.27	U		<0.55	U	
		VMP-9-11.5-110411	11/4/2011	<0.0019	U		0.061			0.0087	J		<0.011	J	U	<0.0055	U	
		VMP-9-11.5-012612	1/26/2012	<0.0017	U		0.026			0.015			<0.0096	J	U	<0.0049	U	
		VMP-9-11.5-041112	4/11/2012	<0.002	U		<0.0087	U		0.0026	J		<0.011	U		<0.0058	U	
		VMP-9-11.5-071312	7/13/2012	<0.0023	U		<0.0098	U		0.023			<0.013	U		<0.0065	U	
		VMP-9-11.5-101012	10/10/2012	<0.003	U		<0.013	U		<0.016	U		<0.017	J	U	<0.0087	U	
		VMP-9-11.5-012513	1/25/2013	<0.0026	U		0.025		J	<0.014	U		<0.014	J	U	<0.0073	U	
		VMP-9-11.5-012513-DUP	1/25/2013	<0.0028	U		0.052		J	<0.015	U		<0.016	J	U	<0.0079	U	
		VMP-9-11.5-050113	5/1/2013	<0.0033	U		0.0048	J		<0.018	U		<0.019	J	U	<0.0095	U	
		VMP-9-11.5-073013	7/30/2013	<0.0033	U		<0.014	U		0.008	J		<0.019	U		<0.0095	U	
		VMP-9-11.5-102213	10/22/2013	<0.0029	U		0.0021	J		0.005	J		<0.016	J	U	0.00058	J	
		VMP-9-11.5-122013-R	12/20/2013	<0.0029	U		0.013			<0.016	U		<0.016	J	U	<0.0083	J	U
	25.5 ft	VMP-9-25.5	11/10/2009	<0.61	U					<0.81	U		<0.86	U		<1.7	U	
		VMP-9-25.5-D	11/10/2009	<0.55	U					<0.73	U		<0.77	U		<1.6	U	
		VMP-9-25.5-082610	8/26/2010	<0.44	U					<0.59	U		<0.63	U		<1.3	U	
		VMP-9-25.5-082610-DUP	8/26/2010	<0.48	U					<0.64	U		<0.67	U		<1.4	U	
		VMP-9-25.5-111910	11/19/2010	<0.51	U					<0.68	U		<0.72	U		<1.4	U	
		VMP-9-25.5-020911	2/9/2011	<0.28	U					<0.37	U		<0.39	U		<0.79	U	
		VMP-9-25.5-040811	4/8/2011	<0.14	U		2.4			<0.75	U		0.42	J		<0.4	U	
		VMP-9-25.5-080211	8/2/2011	<0.31	U		35		J	<1.7	U		<0.44	U		<0.89	U	
		VMP-9-25.5-110711	11/7/2011	<0.28	U		4.4			1	J		1.1	J		<0.78	U	
		VMP-9-25.5-110711-DUP	11/7/2011	<0.24	U		6.1			1.3			1.3	J		<0.68	U	
		VMP-9-25.5-012612	1/26/2012	<0.071	U		10		J	<0.38	U		<0.1	U		<0.2	U	
		VMP-9-25.5-041112	4/11/2012	<0.002	U		<0.0087	U		0.0022	J		0.002	J	J	<0.0058	U	
		VMP-9-25.5-071312	7/13/2012	<0.0022	U		<0.0094	U		0.032			<0.012	J	U	<0.0062	U	
		VMP-9-25.5-071312-Dup	7/13/2012	<0.0021	U		<0.0091	U		0.032			<0.012	J	U	<0.006	U	
		VMP-9-25.5-101012	10/10/2012	<0.0029	U		<0.012	U		<0.016	U		<0.016	J	U	<0.0083	U	
		VMP-9-25.5-013013	1/30/2013	<0.0031	U		<0.013	U		<0.017	U		0.0028	J		<0.0089	U	
		VMP-9-25.5-050113	5/1/2013	<0.0033	U		<0.014	U		<0.018	U		<0.019	J	U	<0.0095	U	
		VMP-9-25.5-050113-Dup	5/1/2013	<0.0034	U		<0.015	U		<0.018	U		<0.019	J	U	<0.0098	U	
		VMP-9-25.5-073013	7/30/2013	<0.0032	U		<0.014	U		0.0068	J		<0.018	U		<0.0092	U	
		VMP-9-25.5-102213	10/22/2013	<0.0029	U		0.0069	J		0.0074	J		<0.016	J	U	0.00027	J	
		VMP-9-25.5-102213-Dup	10/22/2013	<0.003	U		0.0048	J		0.0033	J		<0.017	U		0.0003	J	

SEE LAST PAGE OF TABLE FOR NOTES

TABLE 5
CUMULATIVE SUMMARY OF SOIL VAPOR ANALYTICAL DETECTIONS AND SCREENING RESULTS: VILLAGE - VOCS

Location	Depth	Sample ID	Sample Date	1,3-Butadiene			Butane			2-Butanone			Carbon disulfide			Carbon tetrachloride		
										6400			780			0.21		
				Result (mg/m^3)	Lab Quals	URS Quals	Result (mg/m^3)	Lab Quals	URS Quals	Result (mg/m^3)	Lab Quals	URS Quals	Result (mg/m^3)	Lab Quals	URS Quals	Result (mg/m^3)	Lab Quals	URS Quals
VMP-9	38.5 ft	VMP-9-38.5	11/10/2009	<1.2	U					<1.6	U		<1.7	U		<3.5	U	
		VMP-9-38.5-020911	2/9/2011	<0.46	U					<0.62	U		<0.65	U		<1.3	U	
		VMP-9-38.5-040811	4/8/2011	<0.62	U		39			<3.3	U		1.8	J		<1.7	U	
		VMP-9-38.5-012612	1/26/2012	<0.093	U		12		J	<0.5	U		<0.13	U		<0.26	U	
		VMP-9-38.5-041112	4/11/2012	<0.0018	U		<0.0076	U		0.0026	J		0.0038	J	J	<0.0051	U	
		VMP-9-38.5-071312	7/13/2012	<0.0023	U		0.0066	J		0.041			<0.013	J	U	<0.0067	U	
		VMP-9-38.5-101012	10/10/2012	<0.0087	U		0.23			<0.046	U		<0.049	J	U	<0.025	U	
		VMP-9-38.5-013013	1/30/2013	<0.0031	U		0.0068	J		<0.017	U		<0.018	J	U	<0.0089	U	
		VMP-9-38.5-050113	5/1/2013	<0.0034	U		0.014	J		0.004	J		0.0089	J		<0.0098	U	
		VMP-9-38.5-073113	7/31/2013	<0.0033	U		<0.014	U		0.012	J		<0.019	U		<0.0094	U	
		VMP-9-38.5-102213	10/22/2013	<0.0031	U		0.018			0.0073	J		0.0041	J		0.0037	J	
VMP-18	8.5 ft	VMP-18-8.5	6/18/2010	<0.003	U					0.0044			<0.004	J	U	<0.009	U	
		VMP-18-8.5-090710	9/7/2010	<0.0028	U					0.0032	J		0.0069			0.0012	J	
		VMP-18-8.5-111910	11/19/2010	<0.0024	U					0.0013	J		<0.0034	U		<0.0068	U	
		VMP-18-8.5-020711	2/7/2011	<0.0026	U					0.0049			<0.0037	J	U	<0.0075	U	
		VMP-18-8.5-020711-DUP	2/7/2011	<0.0025	U					0.0016	J		<0.0036	U		<0.0072	U	
		VMP-18-8.5-040711	4/7/2011	<0.0028	U		0.0069	J		0.0023	J		<0.016	J	U	<0.0081	U	
		VMP-18-8.5-072811	7/28/2011	<0.003	U		<0.013	U		0.025			<0.017	U		<0.0087	U	
		VMP-18-8.5-110711	11/7/2011	<0.002	U		<0.0085	U		0.0065	J		<0.011	U		<0.0056	U	
		VMP-18-8.5-012312	1/23/2012	<0.0021	U		<0.0092	U		0.007	J		<0.012	J	U	<0.0061	U	
		VMP-18-8.5-041012	4/10/2012	<0.0022	U		0.0047	J		0.071			<0.012	U		<0.0063	U	
		VMP-18-8.5-071212	7/12/2012	<0.0022	U		0.0046	J		0.032			<0.012	U		<0.0062	U	
		VMP-18-8.5-100912	10/9/2012	<0.0029	U		<0.012	U		0.013	J		<0.016	U		<0.0083	U	
		VMP-18-8.5-012313	1/23/2013	<0.0032	U		<0.014	U		<0.017	U		<0.018	U		<0.0091	U	
		VMP-18-8.5-050113	5/1/2013	<0.0034	U		<0.015	U		<0.018	U		<0.019	J	U	<0.0097	U	
		VMP-18-8.5-072913	7/29/2013	<0.0032	U		0.042			0.0054	J		<0.018	J	U	<0.0092	U	
		VMP-18-8.5-102513	10/25/2013	<0.0027	U		0.0044	J		0.013	J		<0.015	U		<0.0078	U	
		VMP-18-8.5-102513-Dup	10/25/2013	<0.0031	U		0.0028	J		0.013	J		<0.018	U		0.00029	J	

SEE LAST PAGE OF TABLE FOR NOTES

TABLE 5
CUMULATIVE SUMMARY OF SOIL VAPOR ANALYTICAL DETECTIONS AND SCREENING RESULTS: VILLAGE - VOCS

Location	Depth	Sample ID	Sample Date	1,3-Butadiene			Butane			2-Butanone			Carbon disulfide			Carbon tetrachloride		
										6400			780			0.21		
				Result (mg/m^3)	Lab Quals	URS Quals	Result (mg/m^3)	Lab Quals	URS Quals	Result (mg/m^3)	Lab Quals	URS Quals	Result (mg/m^3)	Lab Quals	URS Quals	Result (mg/m^3)	Lab Quals	URS Quals
VMP-19	5 ft	VMP-19-5	6/18/2010	<0.003	U					0.0054			<0.004	J	U	<0.008	U	
		VMP-19-5-090110	9/1/2010	<0.0028	U					0.013			<0.004	J	U	<0.0081	U	
		VMP-19-5-111510	11/15/2010	<0.003	U					0.0013	J		0.0013	J		<0.0087	U	
		VMP-19-5-020411	2/4/2011	<0.0027	U					<0.0036	U		<0.0038	J	U	<0.0076	U	
		VMP-19-5-040711	4/7/2011	<0.003	U		0.0052	J		0.0017	J		0.0013	J		<0.0085	U	
		VMP-19-5-080911	8/9/2011	<0.0033	U		0.068		J	0.017	J		<0.018	J	U	<0.0093	U	
		VMP-19-5-080911-DUP	8/9/2011	<0.0031	U		0.043		J	0.018			<0.018	J	U	<0.0089	U	
		VMP-19-5-110811	11/8/2011	<0.0022	U		0.015			0.0036	J		<0.012	U		<0.0062	U	
		VMP-19-5-012612	1/26/2012	<0.0019	U		0.0061	J		0.0012	J		<0.011	U		<0.0054	U	
		VMP-19-5-041012	4/10/2012	<0.0022	U		0.0037	J		0.06			<0.012	U		<0.0062	U	
		VMP-19-5-071112	7/11/2012	<0.0025	U		<0.011	U		0.03			<0.014	U		<0.007	U	
		VMP-19-5-100912	10/9/2012	<0.0033	U		<0.014	U		<0.017	U		0.0028	J		<0.0093	U	
		VMP-19-5-013113	1/31/2013	<0.0028	U		0.057			<0.015	U		<0.016	J	U	<0.0081	U	
		VMP-19-5-043013	4/30/2013	<0.0038	U		<0.016	U		<0.02	U		<0.021	J	U	<0.011	U	
		VMP-19-5-073113	7/31/2013	<0.0031	U		<0.013	U		0.024			<0.018	J	U	<0.0089	U	
		VMP-19-5-102513	10/25/2013	<0.0031	U		0.007	J		0.016	J		<0.018	J	U	0.00038	J	
VMP-20	5 ft	VMP-20-5-031411	3/14/2011	<0.0027	U					0.0026	J		0.1			<0.0076	U	
		VMP-20-5-041511	4/15/2011	<0.029	U		17			<0.16	U		0.024	J		<0.084	U	
		VMP-20-5-072511	7/25/2011	<0.0031	U		<0.013	U		0.016			0.011	J		<0.0089	U	
		VMP-20-5-110111	11/1/2011	<0.0018	U		0.004	J		0.0037	J		<0.01	J	U	<0.0051	U	
		VMP-20-5-012312	1/23/2012	<0.0086	U		0.14			0.0054	J		0.0058	J		<0.024	U	
		VMP-20-5-041012	4/10/2012	<0.0019	U		0.0037	J		0.031			<0.011	U		<0.0055	U	
		VMP-20-5-071112	7/11/2012	<0.0026	U		<0.011	U		0.0039	J		0.012	J		<0.0073	U	
		VMP-20-5-073112	7/31/2012	<0.0022	U		<0.0093	U		0.023			<0.012	U		<0.0062	U	
		VMP-20-5-100412	10/4/2012	<0.0032	U		<0.014	U		<0.017	U		0.0047	J	J	<0.0091	U	
		VMP-20-5-020713	2/7/2013	<0.0027	U		0.51			0.0028	J		<0.015	J	U	<0.0078	U	
		VMP-20-5-041913	4/19/2013	<0.0028	U		0.041			<0.015	U		<0.016	J	U	<0.0079	U	
		VMP-20-5-072313	7/23/2013	<0.0031	U		<0.013	U		0.0073	J		<0.018	J	U	<0.0089	U	
		VMP-20-5-110113	11/1/2013	<0.003	U		<0.013	U		0.0029	J		<0.017	J	U	<0.0085	U	
	10 ft	VMP-20-10-031411	3/14/2011	<0.0027	U					0.0035	J		0.0041	J		<0.0076	U	
		VMP-20-10-041511	4/15/2011	<0.027	U		1.1			<0.14	U		<0.038	U		<0.076	U	
		VMP-20-10-072511	7/25/2011	<0.0028	U		<0.012	U		0.018			<0.016	J	U	<0.0081	U	
		VMP-20-10-110111	11/1/2011	<0.0019	U		<0.0081	U		0.0019	J		<0.011	J	U	<0.0054	U	
		VMP-20-10-012312	1/23/2012	<0.002	U		<0.0085	U		0.0029	J		<0.011	J	U	<0.0056	U	
		VMP-20-10-041012	4/10/2012	<0.0019	U		0.0033	J		0.06			0.0015	J	J	<0.0054	U	
		VMP-20-10-071112	7/11/2012	<0.0022	U		<0.0093	U		0.0077	J		0.0045	J		<0.0062	U	
		VMP-20-10-100412	10/4/2012	<0.003	U		<0.013	U		<0.016	U		<0.017	U		<0.0085	U	
		VMP-20-10-012213	1/22/2013	<0.0027	U		<0.012	U		<0.014	U		<0.015	J	U	<0.0078	U	
		VMP-20-10-041913	4/19/2013	<0.0028	U		0.0075	J		<0.015	U		<0.016	J	U	<0.008	U	
		VMP-20-10-072313	7/23/2013	<0.0032	U		<0.014	U		0.0047	J		<0.018	J	U	<0.0091	U	
		VMP-20-10-110113	11/1/2013	<0.0029	U		<0.012	U		0.0019	J		<0.016	J	U	<0.0083	U	
		VMP-20-10-110113-Dup	11/1/2013	<0.0027	U		0.0015	J		0.0057	J		<0.015	J	U	<0.0078	U	

SEE LAST PAGE OF TABLE FOR NOTES

TABLE 5
CUMULATIVE SUMMARY OF SOIL VAPOR ANALYTICAL DETECTIONS AND SCREENING RESULTS: VILLAGE - VOCS

Location	Depth	Sample ID	Sample Date	1,3-Butadiene			Butane			2-Butanone			Carbon disulfide			Carbon tetrachloride		
										6400			780			0.21		
				Result (mg/m^3)	Lab Quals	URS Quals	Result (mg/m^3)	Lab Quals	URS Quals	Result (mg/m^3)	Lab Quals	URS Quals	Result (mg/m^3)	Lab Quals	URS Quals	Result (mg/m^3)	Lab Quals	URS Quals
VMP-20	25 ft	VMP-20-25-031411	3/14/2011	<0.0026	U					0.0011	J		<0.015	J	U	<0.0075	U	
		VMP-20-25-041511	4/15/2011	<0.03	U		0.58			<0.16	U		<0.043	U		<0.087	U	
		VMP-20-25-072611	7/26/2011	<0.2	U		<0.87	U		<1.1	U		<0.29	U		<0.58	U	
		VMP-20-25-110511	11/5/2011	<0.0018	U		<0.008	U		0.0085	J		<0.01	J	U	<0.0053	U	
		VMP-20-25-012312	1/23/2012	<0.0021	U		<0.0089	U		0.0042	J		<0.012	J	U	<0.0059	U	
		VMP-20-25-041012	4/10/2012	<0.0019	U		0.0074	J		0.039			<0.011	U		<0.0055	U	
		VMP-20-25-041012-Dup	4/10/2012	<0.002	U		0.0067	J		0.037			<0.011	U		<0.0056	U	
		VMP-20-25-071112	7/11/2012	<0.0022	U		<0.0096	U		0.006	J		0.0068	J		<0.0063	U	
		VMP-20-25-100412	10/4/2012	<0.0033	U		<0.014	U		<0.017	U		<0.018	U		<0.0093	U	
		VMP-20-25-012213	1/22/2013	<0.0027	U		0.003	J		<0.014	U		<0.015	J	U	<0.0078	U	
		VMP-20-25-041913	4/19/2013	<0.003	U		0.0064	J		<0.016	U		<0.017	J	U	<0.0084	U	
		VMP-20-25-072313	7/23/2013	<0.0034	U		<0.014	U		0.0048	J		<0.019	J	U	<0.0095	U	
		VMP-20-25-110113	11/1/2013	<0.0026	U		0.0014	J		0.0084	J		<0.015	J	U	<0.0074	U	
	39.5 ft	VMP-20-39.5-100412	10/4/2012	<0.8	U		1.5	J		<4.2	U		4.2	J		<2.3	U	
		VMP-20-39.5-012313	1/23/2013	<0.46	U		12			<2.4	U		<0.64	U		<1.3	U	
		VMP-20-39.5-041913	4/19/2013	<0.36	U		1	J		<1.9	U		<0.51	U		<1	U	
		VMP-20-39.5-072313	7/23/2013	<0.69	U		<3	U		<3.7	U		0.85	J		<2	U	
		VMP-20-39.5-110113	11/1/2013	<0.06	U		0.24	J		<0.32	U		0.017	J		<0.17	U	
VMP-21	5 ft	VMP-21-5-020911	2/9/2011	<1	U					<1.4	U		<1.4	U		<2.9	U	
		VMP-21-5-020911-DUP	2/9/2011	<1.8	U					<2.3	U		<2.5	U		<5	U	
		VMP-21-5-041311	4/13/2011	<0.0029	U		0.41			0.0021	J		0.0064	J		<0.0083	U	
		VMP-21-5-072511	7/25/2011	<0.003	U		<0.013	U		0.02			<0.017	J	U	<0.0087	U	
		VMP-21-5-110111	11/1/2011	<0.0025	U		<0.011	U		0.0039	J		<0.014	J	U	<0.0072	U	
		VMP-21-5-012312	1/23/2012	<0.0021	U		<0.0092	U		0.0034	J		<0.012	J	U	<0.0061	U	
		VMP-21-5-012312-DUP	1/23/2012	<0.002	U		<0.0085	U		0.0034	J		<0.011	J	U	<0.0056	U	
		VMP-21-5-042412	4/24/2012	<0.004	U		0.025			0.01	J		<0.023	J	U	<0.012	U	
		VMP-21-5-071012	7/10/2012	<0.0023	U		<0.01	U		0.02			<0.013	U		<0.0067	U	
		VMP-21-5-100412	10/4/2012	<0.0034	U		<0.015	U		0.006	J		<0.019	U		<0.0098	U	
		VMP-21-5-020613	2/6/2013	<0.0031	U		<0.013	U		0.0027	J		<0.018	J	U	<0.0089	U	
		VMP-21-5-051013	5/10/2013	<0.0032	U		0.6			<0.017	U		<0.018	U		<0.009	U	
		VMP-21-5-072313	7/23/2013	<0.0034	U		<0.014	U		0.0066	J		<0.019	J	U	<0.0095	U	
		VMP-21-5-102113	10/21/2013	<0.0029	U		0.0013	J		0.00087	J		<0.016	J	U	<0.0083	U	UJ

TABLE 5
CUMULATIVE SUMMARY OF SOIL VAPOR ANALYTICAL DETECTIONS AND SCREENING RESULTS: VILLAGE - VOCS

Location	Depth	Sample ID	Sample Date	1,3-Butadiene			Butane			2-Butanone			Carbon disulfide			Carbon tetrachloride		
										6400			780			0.21		
				Result (mg/m^3)	Lab Quals	URS Quals	Result (mg/m^3)	Lab Quals	URS Quals	Result (mg/m^3)	Lab Quals	URS Quals	Result (mg/m^3)	Lab Quals	URS Quals	Result (mg/m^3)	Lab Quals	URS Quals
VMP-21	10 ft	VMP-21-10-021011	2/10/2011	<0.93	U					<1.2	U		<1.3	U		<2.6	U	
		VMP-21-10-041311	4/13/2011	<0.12	U		7.6			0.046	J		0.065	J		<0.33	U	
		VMP-21-10-072511	7/25/2011	<0.0065	U		<0.028	U		0.01	J		<0.036	J	U	<0.018	U	
		VMP-21-10-110111	11/1/2011	<0.0019	U		<0.0081	U		0.0043	J		<0.011	J	U	<0.0054	U	
		VMP-21-10-012312	1/23/2012	<0.0021	U		<0.0092	U		0.0041	J		<0.012	J	U	<0.0061	U	
		VMP-21-10-040912	4/9/2012	<0.0019	U		0.008	J		0.0077	J		0.0018	J	J	<0.0055	U	
		VMP-21-10-071012	7/10/2012	<0.0022	U		<0.0096	U		0.0065	J		0.0043	J		<0.0063	U	
		VMP-21-10-100412	10/4/2012	<0.0031	U		<0.013	U		0.0065	J		<0.018	U		<0.0089	U	
		VMP-21-10-020513	2/5/2013	<0.003	U		<0.013	U		<0.016	U		<0.017	J	U	<0.0085	U	
		VMP-21-10-020513-DUP	2/5/2013	<0.0028	U		<0.012	U		<0.015	U		<0.016	J	U	<0.0079	U	
		VMP-21-10-051013	5/10/2013	<0.0032	U		0.0065	J		<0.017	U		<0.018	U		<0.0092	U	
		VMP-21-10-072313	7/23/2013	<0.0032	U		<0.014	U		0.0045	J		<0.018	J	U	<0.0091	U	
		VMP-21-10-102113	10/21/2013	<0.0029	U		<0.012	U		0.001	J		<0.016	J	U	<0.0083	U	UJ
	25 ft	VMP-21-25-021011	2/10/2011	<2.6	U					<3.4	U		<3.6	U		<7.3	U	
		VMP-21-25-041411	4/14/2011	<9	U		5400			<48	U		<13	U		<26	U	
		VMP-21-25-041411-DUP	4/14/2011	<9	U		5400			<48	U		<13	U		<26	U	
		VMP-21-25-072611	7/26/2011	<2.9	U					<16	U		<4.1	U		<8.3	U	
		VMP-21-25-110511	11/5/2011	<1.8	U		290			4.1	J		4.5	J		<5.3	U	
		VMP-21-25-012412	1/24/2012	<0.026	U		0.047	J		<0.14	U		<0.036	U		<0.073	U	
		VMP-21-25-040912	4/9/2012	<0.002	U		<0.0087	U		<0.011	U		0.0028	J		<0.0058	U	
		VMP-21-25-071112	7/11/2012	<0.002	U		0.011			0.004	J		0.0046	J		<0.0058	U	
		VMP-21-25-100412	10/4/2012	<0.0032	U		0.0075	J		0.0074	J		<0.018	U		<0.0091	U	
		VMP-21-25-020513	2/5/2013	<0.0028	U		0.0031	J		<0.015	U		<0.016	J	U	<0.0081	U	
		VMP-21-25-020513-DUP	2/5/2013	<0.003	U		<0.013	U		<0.016	U		<0.017	J	U	<0.0085	U	
		VMP-21-25-051013	5/10/2013	<0.0033	U		0.064			<0.017	U		<0.018	U		<0.0093	U	
		VMP-21-25-072313	7/23/2013	<0.0033	U		<0.014	U		0.0076	J		<0.018	J	U	<0.0093	U	
		VMP-21-25-102113	10/21/2013	<0.003	U		0.003	J		0.0088	J		<0.017	J	U	<0.0085	U	UJ
	33 ft	VMP-21-33-021011	2/10/2011	<2.6	U					<3.4	U		<3.6	U		<7.3	U	
		VMP-21-33-041411	4/14/2011	<8.7	U		5200			<46	U		<12	U		<25	U	
		VMP-21-33-110511	11/5/2011	<0.42	U		20			0.93	J		1.1	J		<1.2	U	
		VMP-21-33-012412	1/24/2012	<0.06	U		0.48		J	<0.32	U		<0.085	U		<0.17	U	
		VMP-21-33-042412	4/24/2012	<0.0021	U		0.086			0.0055	J		<0.012	J	U	<0.0059	U	
		VMP-21-33-071112	7/11/2012	<0.0022	U		0.019			0.007	J		0.0042	J		<0.0062	U	
		VMP-21-33-100412	10/4/2012	<0.0031	U		0.006	J		0.0074	J		<0.018	U		<0.0089	U	
		VMP-21-33-020513	2/5/2013	<0.0029	U		<0.012	U		<0.016	U		<0.016	J	U	<0.0083	U	
		VMP-21-33-051013	5/10/2013	<0.0031	U		0.14			0.0065	J		<0.018	U		<0.0089	U	
		VMP-21-33-102113	10/21/2013	<0.0028	U		0.0096	J		0.002	J		<0.016	U	UJ	<0.008	U	UJ
		VMP-21-33-102113-DUP	10/21/2013	<0.0032	U		0.0065	J		0.00087	J		<0.018	J	U	<0.0091	U	UJ

TABLE 5
CUMULATIVE SUMMARY OF SOIL VAPOR ANALYTICAL DETECTIONS AND SCREENING RESULTS: VILLAGE - VOCS

Location	Depth	Sample ID	Sample Date	1,3-Butadiene			Butane			2-Butanone			Carbon disulfide			Carbon tetrachloride		
										6400			780			0.21		
				Result (mg/m^3)	Lab Quals	URS Quals	Result (mg/m^3)	Lab Quals	URS Quals	Result (mg/m^3)	Lab Quals	URS Quals	Result (mg/m^3)	Lab Quals	URS Quals	Result (mg/m^3)	Lab Quals	URS Quals
VMP-22	5 ft	VMP-22-5-021111	2/11/2011	<0.057	U					<0.076	U		<0.08	U		<0.16	U	
		VMP-22-5-041811	4/18/2011	<0.028	U		0.17			<0.15	U		<0.039	U		<0.079	U	
		VMP-22-5-072611	7/26/2011	<0.0033	U		0.22			0.017	J		<0.018	J	U	<0.0093	U	
		VMP-22-5-110111	11/1/2011	<0.0018	U		<0.008	U		0.0063	J		<0.01	J	U	<0.0053	U	
		VMP-22-5-012412	1/24/2012	<0.002	U		0.024		J	0.0047	J	J	<0.011	J	U	<0.0056	U	
		VMP-22-5-040912	4/9/2012	<0.0022	U		0.014			<0.012	U		0.0047	J		<0.0062	U	
		VMP-22-5-070912	7/9/2012	<0.0024	U		<0.01	U		0.0037	J		0.0074	J		<0.0068	U	
		VMP-22-5-100312	10/3/2012	<0.0028	U		0.0051	J		0.0044	J		<0.016	U		<0.0079	U	
		VMP-22-5-100312-Dup	10/3/2012	<0.0025	U		0.0072	J		0.0079	J		<0.014	U		<0.0072	U	
		VMP-22-5-012413	1/24/2013	<0.0028	U		<0.012	U		<0.015	U		<0.016	J	U	<0.0081	U	
		VMP-22-5-041913	4/19/2013	<0.0028	U		<0.012	U		<0.015	U		<0.016	J	U	<0.008	U	
		VMP-22-5-072313	7/23/2013	<0.0035	U		0.015			0.013	J		<0.02	J	U	<0.01	U	
		VMP-22-5-072313-Dup	7/23/2013	<0.0035	U		0.0099	J		0.021			<0.02	J	U	<0.01	U	
		VMP-22-5-101813	10/18/2013	<0.003	U		0.0044	J		0.0013	J		<0.017	J	U	<0.0085	U	UJ
	10 ft	VMP-22-10-021111	2/11/2011	<0.027	U					<0.036	U		<0.038	U		<0.077	U	
		VMP-22-10-041811	4/18/2011	<0.029	U		0.086	J		<0.15	U		<0.041	U		<0.082	U	
		VMP-22-10-072611	7/26/2011	<0.0034	U		0.018		J	0.011	J		<0.019	J	U	<0.0095	U	
		VMP-22-10-072611-DUP	7/26/2011	<0.0039	U		0.059		J	0.023			<0.022	J	U	<0.011	U	
		VMP-22-10-110211	11/2/2011	<0.0019	U		<0.0081	U		0.0033	J		<0.011	J	U	<0.0054	U	
		VMP-22-10-012412	1/24/2012	<0.0021	U		<0.0092	U		0.011	J		<0.012	J	U	<0.0061	U	
		VMP-22-10-040912	4/9/2012	<0.0021	U		<0.0092	U		<0.011	U		0.0032	J		<0.0061	U	
		VMP-22-10-070912	7/9/2012	<0.0024	U		<0.01	U		<0.013	U		<0.014	U		<0.0068	U	
		VMP-22-10-070912-Dup	7/9/2012	<0.0023	U		<0.01	U		<0.012	U		<0.013	U		<0.0067	U	
		VMP-22-10-100312	10/3/2012	<0.0027	U		0.0048	J		<0.014	U		<0.015	U		<0.0076	U	
		VMP-22-10-012413	1/24/2013	<0.003	U		<0.013	U		<0.016	U		<0.017	J	U	<0.0087	U	
		VMP-22-10-041913	4/19/2013	<0.003	U		0.004	J		0.0025	J		<0.017	J	U	<0.0084	U	
		VMP-22-10-072313	7/23/2013	<0.0033	U		0.019			0.013	J		<0.018	J	U	<0.0093	U	
		VMP-22-10-101813	10/18/2013	<0.0031	U		0.027			0.01	J		<0.017	U	UJ	<0.0087	U	UJ
	18 ft	VMP-22-18-021111	2/11/2011	<0.47	U					<0.63	U		<0.66	U		<1.3	U	
		VMP-22-18-041811	4/18/2011	<2	U		620			<11	U		<2.8	U		<5.7	U	
		VMP-22-18-072611	7/26/2011	<1	U		470			<5.4	U		<1.4	U		<2.9	U	
		VMP-22-18-110511	11/5/2011	<0.002	U		0.012			0.0058	J		<0.011	J	U	0.0007	J	
		VMP-22-18-012412	1/24/2012	<0.018	U		0.045	J	J	<0.099	U		<0.026	U		<0.053	U	
		VMP-22-18-040912	4/9/2012	<0.0022	U		<0.0096	U		<0.012	U		0.0039	J		<0.0063	U	
		VMP-22-18-070912	7/9/2012	<0.0023	U		<0.01	U		<0.012	U		<0.013	U		<0.0067	U	
		VMP-22-18-100412	10/4/2012	<0.0032	U		<0.014	U		<0.017	U		<0.018	U		<0.0091	U	
		VMP-22-18-012413	1/24/2013	<0.003	U		<0.013	U		<0.016	U		<0.017	J	U	<0.0087	U	
		VMP-22-18-042213	4/22/2013	<0.0032	U		<0.014	U		<0.017	U		<0.018	J	U	<0.009	U	
		VMP-22-18-072913	7/29/2013	<0.0032	U		0.044			<0.017	U		<0.018	U		<0.0091	U	
		VMP-22-18-101813	10/18/2013	<0.003	U		0.011	J		0.0051	J		0.0087	J	J	<0.0085	U	UJ

TABLE 5
CUMULATIVE SUMMARY OF SOIL VAPOR ANALYTICAL DETECTIONS AND SCREENING RESULTS: VILLAGE - VOCS

Location	Depth	Sample ID	Sample Date	1,3-Butadiene			Butane			2-Butanone			Carbon disulfide			Carbon tetrachloride		
										6400			780			0.21		
				Result (mg/m^3)	Lab Quals	URS Quals	Result (mg/m^3)	Lab Quals	URS Quals	Result (mg/m^3)	Lab Quals	URS Quals	Result (mg/m^3)	Lab Quals	URS Quals	Result (mg/m^3)	Lab Quals	URS Quals
VMP-22	38 ft	VMP-22-38-041811	4/18/2011	<6.1	U		3900			<32	U		<8.6	U		<17	U	
		VMP-22-38-012512	1/25/2012	<0.018	U		0.28			<0.099	U		<0.1	U		<0.053	U	
		VMP-22-38-040912	4/9/2012	<0.0022	U		<0.0093	U		<0.012	U		0.0045	J		<0.0061	U	
		VMP-22-38-070912	7/9/2012	<0.0023	U		<0.0098	U		0.0055	J		<0.013	U		<0.0065	U	
		VMP-22-38-100412	10/4/2012	<0.0034	U		<0.014	U		<0.018	U		<0.019	J	U	<0.0095	U	
		VMP-22-38-012413	1/24/2013	<0.003	U		<0.013	U		<0.016	U		<0.017	J	U	<0.0085	U	
		VMP-22-38-042213	4/22/2013	<0.0032	U		<0.014	U		<0.017	U		<0.018	J	U	<0.0092	U	
		VMP-22-38-072913	7/29/2013	<0.0032	U		0.069			<0.017	U		<0.018	U		<0.009	U	
		VMP-22-38-101813	10/18/2013	<0.0028	U		0.0062			0.0042			0.0022	J	J	<0.008	U	UJ
VMP-23	5 ft	VMP-23-5-021511	2/15/2011	<0.0029	U					0.0012	J		<0.0041	J	U	<0.0083	U	
		VMP-23-5-042111	4/21/2011	<0.025	U		<0.11	U		<0.14	U		<0.036	U		<0.072	U	
		VMP-23-5-072711	7/27/2011	<0.0029	U		0.024			0.072			0.0032	J		<0.0083	U	
		VMP-23-5-110211	11/2/2011	<0.0021	U		<0.0089	U		<0.011	U		<0.012	J	U	<0.0059	U	
		VMP-23-5-012512	1/25/2012	<0.0017	U		0.002	J		0.0048	J		<0.0098	U		<0.005	U	
		VMP-23-5-040912	4/9/2012	<0.0021	U		<0.0091	U		0.024			0.0074	J		<0.006	U	
		VMP-23-5-070912	7/9/2012	<0.0019	U		0.0039	J		0.01			0.0042	J		<0.0054	U	
		VMP-23-5-100312	10/3/2012	<0.0032	U		<0.014	U		0.006	J		<0.018	J	U	<0.0091	U	
		VMP-23-5-012413	1/24/2013	<0.0027	U		0.011	J		<0.014	U		<0.015	J	U	<0.0078	U	
		VMP-23-5-042213	4/22/2013	<0.003	U		<0.013	U		<0.016	U		<0.017	J	U	<0.0086	U	
		VMP-23-5-072313	7/23/2013	<0.0033	U		<0.014	U		0.0089	J		<0.018	J	U	<0.0093	U	
		VMP-23-5-101813	10/18/2013	<0.0031	U		<0.014	U		0.0072	J		0.0028	J	J	<0.0089	U	UJ
	10 ft	VMP-23-10-021511	2/15/2011	<0.003	U					<0.004	U		<0.0042	U		<0.0086	U	
		VMP-23-10-042111	4/21/2011	<0.03	U		1.7			<0.16	U		<0.043	U		<0.087	U	
		VMP-23-10-072711	7/27/2011	<0.0028	U		<0.012	U		<0.015	U		<0.016	U		<0.0079	U	
		VMP-23-10-110211	11/2/2011	<0.002	U		<0.0087	U		0.0083	J		<0.011	J	U	<0.0058	U	
		VMP-23-10-012512	1/25/2012	<0.0017	U		0.0094			0.0033	J		<0.0096	U		<0.0049	U	
		VMP-23-10-040912	4/9/2012	<0.0022	U		<0.0093	U		0.0068	J		0.0049	J		<0.0061	U	
		VMP-23-10-040912-Dup	4/9/2012	<0.0022	U		0.0072	J		0.012			0.0042	J		0.0021	J	
		VMP-23-10-070912	7/9/2012	<0.0017	U		<0.0074	U		0.0061	J		<0.0096	U		<0.0049	U	
		VMP-23-10-100312	10/3/2012	<0.0034	U		0.0053	J		<0.018	U		<0.019	J	U	<0.0098	U	
		VMP-23-10-012413	1/24/2013	<0.0027	U		<0.012	U		<0.014	U		<0.015	J	U	<0.0078	U	
		VMP-23-10-042213	4/22/2013	<0.0029	U		<0.012	U		<0.016	U		<0.016	J	U	<0.0083	U	
		VMP-23-10-072313	7/23/2013	<0.0034	U		0.025			0.0069	J		<0.019	J	U	<0.0095	U	
		VMP-23-10-101813	10/18/2013	<0.0033	U		0.018			0.0038	J		<0.019	J	U	<0.0095	U	UJ
		VMP-23-10-101813-DUP	10/18/2013	<0.0033	U		0.024			0.0023	J		<0.019	J	U	0.00026	J	J

SEE LAST PAGE OF TABLE FOR NOTES

TABLE 5
CUMULATIVE SUMMARY OF SOIL VAPOR ANALYTICAL DETECTIONS AND SCREENING RESULTS: VILLAGE - VOCS

Location	Depth	Sample ID	Sample Date	1,3-Butadiene			Butane			2-Butanone			Carbon disulfide			Carbon tetrachloride		
										6400			780			0.21		
				Result (mg/m^3)	Lab Quals	URS Quals	Result (mg/m^3)	Lab Quals	URS Quals	Result (mg/m^3)	Lab Quals	URS Quals	Result (mg/m^3)	Lab Quals	URS Quals	Result (mg/m^3)	Lab Quals	URS Quals
VMP-23	25 ft	VMP-23-25-021511	2/15/2011	<0.0028	U					<0.0037	U		<0.0039	U		<0.0079	U	
		VMP-23-25-042111	4/21/2011	<0.028	U		8.2			<0.15	U		<0.04	U		<0.081	U	
		VMP-23-25-072711	7/27/2011	<0.0032	U		<0.014	U		0.032			0.0077	J		<0.0091	U	
		VMP-23-25-110511	11/5/2011	<0.002	U		<0.0087	U		0.014			<0.011	J	U	<0.0058	U	
		VMP-23-25-012512	1/25/2012	<0.0018	U		0.0046	J		0.0047	J		<0.01	U		<0.0052	U	
		VMP-23-25-040912	4/9/2012	<0.0021	U		<0.0091	U		0.06			0.0076	J		<0.006	U	
		VMP-23-25-071012	7/10/2012	<0.0027	U		<0.012	U		0.013	J		<0.015	U		<0.0077	U	
		VMP-23-25-100312	10/3/2012	<0.0034	U		<0.014	U		0.0052	J		<0.019	J	U	<0.0095	U	
		VMP-23-25-012413	1/24/2013	<0.0028	U		0.0059	J		<0.015	U		<0.016	J	U	<0.0079	U	
		VMP-23-25-042213	4/22/2013	<0.003	U		<0.013	U		<0.016	U		<0.017	J	U	<0.0087	U	
		VMP-23-25-072313	7/23/2013	<0.003	U		0.0099	J		0.0041	J		<0.017	J	U	<0.0087	U	
		VMP-23-25-102113	10/21/2013	<0.003	U		<0.013	U		0.0068	J		<0.017	J	U	<0.0085	U	
	40 ft	VMP-23-40-071012	7/10/2012	<0.0023	U		0.0065	J		0.016			<0.013	U		<0.0065	U	
		VMP-23-40-100312	10/3/2012	<0.0031	U		<0.013	U		0.0041	J		<0.018	J	U	<0.0088	U	
		VMP-23-40-012413	1/24/2013	<0.0028	U		0.0045	J		0.0024	J		<0.016	J	U	<0.0081	U	
		VMP-23-40-042213	4/22/2013	<0.0031	U		0.028			<0.017	U		<0.018	J	U	<0.0089	U	
		VMP-23-40-042213-Dup	4/22/2013	<0.0031	U		0.025			0.0074	J		<0.018	J	U	<0.0089	U	
		VMP-23-40-102113	10/21/2013	<0.0031	U		0.26			0.0069	J		<0.018	U		<0.0088	U	
VMP-24	5 ft	VMP-24-5-021611	2/16/2011	<0.0031	U					<0.0042	U		<0.0044	J	U	<0.0089	U	
		VMP-24-5-040811	4/8/2011	<0.033	U		5.6			<0.18	U		0.042	J		<0.095	U	
		VMP-24-5-072811	7/28/2011	<0.0031	U		0.031			0.021			0.037			<0.0089	U	
		VMP-24-5-110211	11/2/2011	<0.0021	U		0.0063	J		<0.011	U		<0.012	J	U	<0.0059	U	
		VMP-24-5-110211-DUP	11/2/2011	<0.0029	U		0.013			0.0048	J		<0.016	J	U	<0.0082	U	
		VMP-24-5-012512	1/25/2012	<0.0018	U		0.0032	J		0.0045	J		<0.01	U		<0.0051	U	
		VMP-24-5-040912	4/9/2012	<0.0021	U		0.0049	J		0.038			0.007	J		<0.006	U	
		VMP-24-5-071212	7/12/2012	<0.002	U		<0.0087	U		0.012			<0.011	U		<0.0058	U	
		VMP-24-5-101912	10/19/2012	<0.0031	U		0.0086	J		<0.017	U		<0.018	J	U	<0.0089	U	
		VMP-24-5-012313	1/23/2013	<0.0028	U		<0.012	U		<0.015	U		<0.016	J	U	<0.0079	U	
		VMP-24-5-050113	5/1/2013	<0.0034	U		<0.014	U		0.0042	J		<0.019	J	U	<0.0096	U	
		VMP-24-5-073113	7/31/2013	<0.0032	U		<0.014	U		0.0069	J		<0.018	U		<0.009	U	
		VMP-24-5-102113	10/21/2013	<0.003	U		0.0034	J		0.0033	J		<0.017	U		0.00027	J	

SEE LAST PAGE OF TABLE FOR NOTES

TABLE 5
CUMULATIVE SUMMARY OF SOIL VAPOR ANALYTICAL DETECTIONS AND SCREENING RESULTS: VILLAGE - VOCS

Location	Depth	Sample ID	Sample Date	1,3-Butadiene			Butane			2-Butanone			Carbon disulfide			Carbon tetrachloride		
										6400			780			0.21		
				Result (mg/m^3)	Lab Quals	URS Quals	Result (mg/m^3)	Lab Quals	URS Quals	Result (mg/m^3)	Lab Quals	URS Quals	Result (mg/m^3)	Lab Quals	URS Quals	Result (mg/m^3)	Lab Quals	URS Quals
VMP-24	10 ft	VMP-24-10-021711	2/17/2011	<0.003	U					<0.004	U		<0.0042	J	U	<0.0085	U	
		VMP-24-10-041111	4/11/2011	<0.0056	U		0.54			<0.03	U		0.0049	J		<0.016	U	
		VMP-24-10-072811	7/28/2011	<0.003	U		<0.013	U		0.023			0.0037	J		<0.0087	U	
		VMP-24-10-110211	11/2/2011	<0.0018	U		<0.0078	U		0.0069	J		<0.01	J	U	<0.0052	U	
		VMP-24-10-012512	1/25/2012	<0.0017	U		<0.0074	U		0.0032	J		<0.0096	U		<0.0049	U	
		VMP-24-10-041012	4/10/2012	<0.002	U		<0.0087	U		0.012			<0.011	U		<0.0058	U	
		VMP-24-10-071212	7/12/2012	<0.0023	U		<0.01	U		0.02			<0.013	U		<0.0067	U	
		VMP-24-10-100912	10/9/2012	<0.0029	U		<0.012	U		<0.016	U		<0.016	U		<0.0083	U	
		VMP-24-10-012313	1/23/2013	<0.003	U		<0.013	U		<0.016	U		<0.017	J	U	<0.0087	U	
		VMP-24-10-042513	4/25/2013	<0.012	U		<0.05	U		<0.062	U		<0.066	U		<0.033	U	
		VMP-24-10-073113	7/31/2013	<0.0032	U		0.015			0.014	J		<0.018	U		<0.009	U	
		VMP-24-10-102113	10/21/2013	<0.0031	U		0.0033	J		0.013	J		<0.017	U		<0.0087	U	
	22 ft	VMP-24-22-021711	2/17/2011	<0.003	U					<0.004	U		<0.0042	J	U	<0.0085	U	
		VMP-24-22-041111	4/11/2011	<0.0028	U		<0.012	U		<0.015	U		0.00074	J		<0.0079	U	
		VMP-24-22-072811	7/28/2011	<0.0028	U		<0.012	U		0.012	J		0.003	J		<0.0079	U	
		VMP-24-22-072811-Dup	7/28/2011	<0.0032	U		<0.014	U		0.007	J		0.0028	J		<0.0091	U	
		VMP-24-22-110611	11/6/2011	<0.0019	U		<0.0083	U		0.0033	J		<0.011	J	U	<0.0055	U	
		VMP-24-22-012512	1/25/2012	<0.0018	U		<0.0078	U		0.0046	J		<0.01	U		<0.0052	U	
		VMP-24-22-041012	4/10/2012	<0.002	U		0.0074	J		0.022			0.002	J		<0.0056	U	
		VMP-24-22-071212	7/12/2012	<0.0024	U		<0.01	U		0.014			<0.014	U		<0.0068	U	
		VMP-24-22-100912	10/9/2012	<0.003	U		<0.013	U		<0.016	U		<0.017	U		<0.0085	U	
		VMP-24-22-012313	1/23/2013	<0.0031	U		0.022			<0.017	U		<0.018	J	U	<0.0089	U	
		VMP-24-22-042513	4/25/2013	<0.003	U		0.019			<0.016	U		<0.017	J	U	<0.0085	U	
		VMP-24-22-042513-Dup	4/25/2013	<0.0033	U		0.009	J		<0.017	U		<0.018	J	U	<0.0093	U	
		VMP-24-22-073113	7/31/2013	<0.0032	U		<0.014	U		<0.017	U		<0.018	U		<0.0091	U	
		VMP-24-22-102213	10/22/2013	<0.0028	U		0.0019	J		0.0021	J		<0.016	J	U	<0.0079	U	
	34 ft	VMP-24-34-021711	2/17/2011	<0.003	U					0.0025	J		<0.0042	J	U	<0.0085	U	
		VMP-24-34-041111	4/11/2011	<0.0027	U		0.0031	J		<0.014	U		<0.015	U		<0.0076	U	
		VMP-24-34-072811	7/28/2011	<0.0024	U		<0.01	U		0.012	J		0.0042	J		<0.0067	U	
		VMP-24-34-110611	11/6/2011	<0.0015	U		0.0033	J		0.016			<0.0085	J	U	<0.0043	U	
		VMP-24-34-012512	1/25/2012	<0.0018	U		<0.008	U		0.0065	J		<0.01	U		<0.0053	U	
		VMP-24-34-041012	4/10/2012	<0.0021	U		0.0037	J		0.015			0.0021	J		<0.0059	U	
		VMP-24-34-071212	7/12/2012	<0.002	U		0.0033	J		0.021			<0.011	U		<0.0056	U	
		VMP-24-34-100912	10/9/2012	<0.003	U		<0.013	U		<0.016	U		<0.017	U		<0.0087	U	
		VMP-24-34-012313	1/23/2013	<0.0032	U		<0.014	U		<0.017	U		<0.018	J	U	<0.0091	U	
		VMP-24-34-050613	5/6/2013	<0.0035	U		<0.015	U		<0.019	U		<0.02	J	U	<0.01	U	
		VMP-24-34-073113	7/31/2013	<0.0031	U		<0.013	U		<0.016	U		<0.017	U		<0.0088	U	
		VMP-24-34-073113-Dup	7/31/2013	<0.0031	U		<0.013	U		<0.016	U		<0.017	U		<0.0088	U	
		VMP-24-34-102213	10/22/2013	<0.003	U		<0.013	U		0.0022	J		<0.017	J	U	<0.0086	U	

SEE LAST PAGE OF TABLE FOR NOTES

TABLE 5
CUMULATIVE SUMMARY OF SOIL VAPOR ANALYTICAL DETECTIONS AND SCREENING RESULTS: VILLAGE - VOCS

Location	Depth	Sample ID	Sample Date	1,3-Butadiene			Butane			2-Butanone			Carbon disulfide			Carbon tetrachloride		
										6400			780			0.21		
				Result (mg/m^3)	Lab Quals	URS Quals	Result (mg/m^3)	Lab Quals	URS Quals	Result (mg/m^3)	Lab Quals	URS Quals	Result (mg/m^3)	Lab Quals	URS Quals	Result (mg/m^3)	Lab Quals	URS Quals
VMP-31	5 ft	VMP-31-5-042512	4/25/2012	<0.0021	U		<0.0091	U		0.027			0.0085	J		<0.006	U	
		VMP-31-5-072012	7/20/2012	<0.0021	U		<0.0091	U		0.023			0.045			<0.006	U	
		VMP-31-5-102612	10/26/2012	<0.003	U		0.23			0.045			<0.017	U		<0.0087	U	
		VMP-31-5-021113	2/11/2013	<0.0028	U		0.0096	J		0.0039	J		<0.016	J	U	<0.0081	U	
		VMP-31-5-051513	5/15/2013	<0.0032	U		<0.014	U		0.0075	J		<0.018	U		<0.0092	U	
	10 ft	VMP-31-10-042512	4/25/2012	<0.0028	U		0.067			0.022			<0.016	J	U	<0.008	U	
		VMP-31-10-072612	7/26/2012	<0.0022	U		<0.0093	U		0.014			<0.012	J	U	<0.0061	U	
		VMP-31-10-102612	10/26/2012	<0.0033	U		0.1			0.0089	J		<0.018	U		<0.0093	U	
		VMP-31-10-021313	2/13/2013	<0.0031	U		0.1			0.0037	J		<0.018	U		<0.0089	U	
		VMP-31-10-051713	5/17/2013	<0.0036	U		<0.015	U		0.0055	J		0.0054	J		<0.01	U	
		VMP-31-10-111313	11/13/2013	<0.0028	U		<0.012	U		<0.015	U		<0.016	U		<0.0079	U	
	20 ft	VMP-31-20-101912	10/19/2012	<3	U		2.3	J		<16	U		<4.3	U		<8.7	U	
		VMP-31-20-021113	2/11/2013	<0.044	U		1.5			<0.23	U		<0.061	U		<0.12	U	
		VMP-31-20-111213	11/12/2013	<0.0027	U		<0.012	U		<0.014	U		<0.015	U		<0.0078	U	
	30 ft	VMP-31-30-042512	4/25/2012	<1.1	U		970			<5.8	U		0.58	J		<3.1	U	
		VMP-31-30-042512-Dup	4/25/2012	<1.1	U		1100			<5.8	U		0.61	J		<3.1	U	
		VMP-31-30-072012	7/20/2012	<0.21	U		52			<1.1	U		<1.2	U		<0.6	U	
		VMP-31-30-101912	10/19/2012	<0.19	U		19			<1	U		0.025	J		<0.54	U	
		VMP-31-30-021113	2/11/2013	<3.1	U		1000			2.6	J		<4.4	U		<8.9	U	
		VMP-31-30-050713	5/7/2013	<26	U		7700			<140	U		<150	U		<75	U	
		VMP-31-30-080913	8/9/2013	<0.0035	U		<0.015	U		0.011	J		<0.02	J	U	<0.0099	U	
		VMP-31-30-111213	11/12/2013	<0.0028	U		0.0071	J		0.014	J		<0.016	U		<0.0079	U	
VMP-32	5 ft	VMP-32-5-042512	4/25/2012	<0.0021	U		<0.0089	U		0.029			<0.012	J	U	<0.0059	U	
		VMP-32-5-072012	7/20/2012	<0.0018	U		0.0068	J		0.0061	J		0.0036	J		<0.0053	U	
		VMP-32-5-101812	10/18/2012	<0.0035	U		<0.015	U		0.0072	J		<0.02	U		<0.01	U	
		VMP-32-5-020513	2/5/2013	<0.0028	U		<0.012	U		<0.015	U		<0.016	J	U	<0.0079	U	
		VMP-32-5-050713	5/7/2013	<0.003	U		<0.013	U		0.013	J		<0.017	J	U	<0.0086	U	
		VMP-32-5-080213	8/2/2013	<0.0035	U		<0.015	U		0.0096	J		<0.02	U		<0.01	U	
		VMP-32-5-110813	11/8/2013	<0.0032	U		<0.014	U		<0.017	U		0.0029	J		<0.0091	U	
	10 ft	VMP-32-10-041612	4/16/2012	<0.0019	U		0.007	J		0.024			<0.011	J	U	<0.0054	U	
		VMP-32-10-072012	7/20/2012	<0.0022	U		<0.0093	U		0.0081	J		<0.012	U		<0.0062	U	
		VMP-32-10-101812	10/18/2012	<0.0033	U		0.0045	J		<0.017	U		0.007	J		<0.0093	U	
		VMP-32-10-020513	2/5/2013	<0.0028	U		<0.012	U		<0.015	U		<0.016	J	U	<0.0079	U	
		VMP-32-10-050713	5/7/2013	<0.0031	U		0.0052	J		<0.017	U		<0.018	J	U	<0.0089	U	
		VMP-32-10-080213	8/2/2013	<0.003	U		<0.013	U		0.01	J		<0.017	U		<0.0085	U	
		VMP-32-10-082313-R	8/23/2013	<0.0032	U		0.11			<0.017	U		<0.018	U		<0.0092	U	
		VMP-32-10-082313-R-DUP	8/23/2013	<0.0035	U		0.2			<0.019	U		<0.02	U		<0.01	U	
		VMP-32-10-110813	11/8/2013	<0.0031	U		<0.013	U		<0.016	U		<0.017	U		<0.0088	U	

SEE LAST PAGE OF TABLE FOR NOTES

TABLE 5
CUMULATIVE SUMMARY OF SOIL VAPOR ANALYTICAL DETECTIONS AND SCREENING RESULTS: VILLAGE - VOCS

Location	Depth	Sample ID	Sample Date	1,3-Butadiene			Butane			2-Butanone			Carbon disulfide			Carbon tetrachloride		
										6400			780			0.21		
				Result (mg/m^3)	Lab Quals	URS Quals	Result (mg/m^3)	Lab Quals	URS Quals	Result (mg/m^3)	Lab Quals	URS Quals	Result (mg/m^3)	Lab Quals	URS Quals	Result (mg/m^3)	Lab Quals	URS Quals
VMP-32	20 ft	VMP-32-20-041612	4/16/2012	<0.043	U		<0.19	U		<0.23	U		0.34			<0.12	U	
		VMP-32-20-072012	7/20/2012	<0.0021	U		<0.0091	U		0.0075	J		<0.012	U		<0.006	U	
		VMP-32-20-101812	10/18/2012	<0.003	U		<0.013	U		<0.016	U		<0.017	U		<0.0087	U	
		VMP-32-20-020513	2/5/2013	<0.0031	U		<0.013	U		<0.017	U		<0.018	J	U	<0.0089	U	
		VMP-32-20-050713	5/7/2013	<0.0034	U		<0.015	U		0.0033	J		<0.019	J	U	<0.0097	U	
		VMP-32-20-050713-Dup	5/7/2013	<0.0031	U		0.0051	J		0.0026	J		<0.018	J	U	<0.0089	U	
		VMP-32-20-080213	8/2/2013	<0.0033	U		<0.014	U		0.0084	J		<0.019	U		<0.0094	U	
		VMP-32-20-110813	11/8/2013	<0.0032	U		<0.014	U		0.0052	J		<0.018	U		<0.0091	U	
	30 ft	VMP-32-30-041612	4/16/2012	<1	U		1200			<5.5	U		<1.4	U		<2.9	U	
		VMP-32-30-072012	7/20/2012	<2.1	U		500			<11	U		<3	U		<6.1	U	
		VMP-32-30-101812	10/18/2012	<0.12	U		0.15	J		<0.65	U		<0.17	U		<0.35	U	
		VMP-32-30-020513	2/5/2013	<0.12	U		<0.54	U		<0.67	U		<0.18	U		<0.36	U	
		VMP-32-30-050713	5/7/2013	<3.2	U		350			<17	U		<18	U		<9.1	U	
		VMP-32-30-080213	8/2/2013	<0.5	U		76			<2.7	U		<0.7	U		<1.4	U	
		VMP-32-30-110813	11/8/2013	<0.16	U		4.8			<0.85	U		<0.22	U		<0.45	U	
VMP-42	10 ft	VMP-42-10-041812	4/18/2012	<0.0019	U		0.0099			0.027			<0.011	J	U	<0.0054	U	
		VMP-42-10-041812-Dup	4/18/2012	<0.0019	U		0.0064	J		0.026			<0.011	J	U	<0.0055	U	
		VMP-42-20-041812	4/18/2012	<0.99	U		320			<5.3	U		8.6			<2.8	U	
		VMP-42-10-071912	7/19/2012	<0.0021	U		0.0052	J	J	0.03			0.0063	J		<0.006	U	
		VMP-42-10-101212	10/12/2012	<0.0034	U		<0.015	U		0.0067	J		<0.019	U		<0.0097	U	
		VMP-42-10-013113	1/31/2013	<0.0031	U		<0.013	U		<0.017	U		<0.018	J	U	<0.0089	U	
		VMP-42-10-043013	4/30/2013	<0.0034	U		<0.014	U		<0.018	U		<0.019	J	U	<0.0096	U	
		VMP-42-20-043013	4/30/2013	<0.0034	U		<0.014	U		0.0031	J		<0.019	J	U	<0.0096	U	
		VMP-42-10-080213	8/2/2013	<0.0034	U		<0.014	U		0.0099	J		<0.019	U		<0.0096	U	
		VMP-42-10-102913	10/29/2013	<0.003	U		0.0029	J		0.019		J	<0.017	ND,UJ	UJ	0.00028	J	
	20 ft	VMP-42-20-071912	7/19/2012	<0.0021	U		0.0073	J	J	0.016			0.0068	J		<0.0059	U	
		VMP-42-20-101212	10/12/2012	<0.003	U		<0.013	U		<0.016	U		<0.017	U		<0.0086	U	
		VMP-42-20-101212-Dup	10/12/2012	<0.003	U		0.0049	J		0.0054	J		<0.017	U		<0.0087	U	
		VMP-42-20-013113	1/31/2013	<0.0028	U		0.012	J		<0.015	U		<0.016	J	U	<0.0081	U	
		VMP-42-20-080213	8/2/2013	<0.0031	U		<0.013	U		0.0054	J		<0.017	U		<0.0088	U	
		VMP-42-20-102913	10/29/2013	<0.0029	U		<0.012	U		0.0061	J	J	<0.016	J	U	0.00028	J	
	30 ft	VMP-42-30-041912	4/19/2012	<2.1	U		1400			<11	U		<2.9	U		<5.9	U	
		VMP-42-30-071912	7/19/2012	<0.0019	U		35	J	J	0.031		J	0.03		J	<0.0055	U	
		VMP-42-30-101212	10/12/2012	<0.0032	U		0.56			0.005	J		0.018			<0.0091	U	
		VMP-42-30-101212-Dup	10/12/2012	<0.0032	U		0.54			<0.017	U		0.018			<0.0091	U	
		VMP-42-30-013113	1/31/2013	<0.003	U		0.33			<0.016	U		0.0061	J		<0.0087	U	
		VMP-42-30-043013	4/30/2013	<0.0031	U		0.14			0.0028	J		<0.017	J	U	<0.0087	U	
		VMP-42-30-080213	8/2/2013	<0.0032	U		0.12			0.0052	J		<0.018	U		<0.0091	U	
		VMP-42-30-102913	10/29/2013	<0.003	U		0.043			0.0021	J	J	0.011	J	J	<0.0084	U	
		VMP-42-30-102913-Dup	10/29/2013	<0.0029	U		0.041			0.0071	J	J	0.003	J	J	<0.0083	U	

SEE LAST PAGE OF TABLE FOR NOTES

TABLE 5
CUMULATIVE SUMMARY OF SOIL VAPOR ANALYTICAL DETECTIONS AND SCREENING RESULTS: VILLAGE - VOCS

Location	Depth	Sample ID	Sample Date	1,3-Butadiene			Butane			2-Butanone			Carbon disulfide			Carbon tetrachloride		
										6400			780			0.21		
				Result (mg/m^3)	Lab Quals	URS Quals	Result (mg/m^3)	Lab Quals	URS Quals	Result (mg/m^3)	Lab Quals	URS Quals	Result (mg/m^3)	Lab Quals	URS Quals	Result (mg/m^3)	Lab Quals	URS Quals
VMP-43	10 ft	VMP-43-10-041612	4/16/2012	<0.0022	U		0.011			0.045			0.02			<0.0062	U	
		VMP-43-10-071912	7/19/2012	<0.0041	U		0.11	J	J	0.028			0.0059	J		<0.012	U	
		VMP-43-10-101612	10/16/2012	<0.0035	U		<0.015	U		<0.019	U		0.015	J		<0.01	U	
		VMP-43-10-051713	5/17/2013	<0.0034	U		0.049			0.0046	J		<0.019	U		<0.0096	U	
		VMP-43-10-080913	8/9/2013	<0.0035	U		<0.015	U		0.012	J		0.011	J		<0.01	U	
		VMP-43-10-111313	11/13/2013	<0.0028	U		<0.012	U		<0.015	U		<0.016	U		<0.008	U	
	20 ft	VMP-43-20-041612	4/16/2012	<0.021	U		15			0.019	J		0.086			<0.06	U	
		VMP-43-20-071912	7/19/2012	<0.0076	U		0.36	J	J	0.024	J		0.018	J		<0.022	U	
		VMP-43-20-101812	10/18/2012	<0.0029	U		0.032			0.006	J		<0.016	U		<0.0083	U	
		VMP-43-20-012413	1/24/2013	<0.0029	U		0.016			<0.016	U		<0.016	J	U	<0.0083	U	
		VMP-43-20-043013	4/30/2013	<0.0035	U		0.029			0.014	J		<0.02	J	U	<0.0099	U	
		VMP-43-20-080913	8/9/2013	<0.0034	U		0.015			0.027			0.0066	J		<0.0097	U	
		VMP-43-20-102913	10/29/2013	<0.0029	U		0.0046	J		0.012	J		<0.016	J	U	0.00023	J	
	30 ft	VMP-43-30-042312	4/23/2012	<0.019	U		0.13			0.02	J		0.012	J		<0.055	U	
		VMP-43-30-071912	7/19/2012	<0.0021	U		0.072	J	J	0.017			0.011	J		<0.006	U	
		VMP-43-30-101812	10/18/2012	<0.003	U		0.0087	J		<0.016	U		<0.017	U		<0.0087	U	
		VMP-43-30-012413	1/24/2013	<0.003	U		0.004	J		<0.016	U		<0.017	J	U	<0.0085	U	
		VMP-43-30-043013	4/30/2013	<0.0034	U		0.012	J		0.018			<0.019	J	U	<0.0096	U	
		VMP-43-30-080913	8/9/2013	<0.0033	U		0.013	J		0.021			<0.019	J	U	<0.0095	U	
		VMP-43-30-102913	10/29/2013	<0.0027	U		0.014			0.0095	J		<0.015	J	U	0.00024	J	
VMP-44	10 ft	VMP-44-10-041912	4/19/2012	<1	U		110			<5.4	U		<1.4	U		<2.9	U	
		VMP-44-10-072012	7/20/2012	<0.34	U		26		J	<1.8	U		<0.48	U		<0.96	U	
		VMP-44-10-081012	8/10/2012	<0.2	U		18		J	<1.1	U		<0.28	U		<0.58	U	
		VMP-44-10-101212	10/12/2012	<0.62	U		<2.7	U		<3.3	U		<0.88	U		<1.8	U	
		VMP-44-10-012513	1/25/2013	<0.25	U		3.1			<1.4	U		<0.36	U		<0.72	U	
		VMP-44-10-042913	4/29/2013	<0.23	U		<1	U		<1.2	U		<1.3	U		<0.66	U	
		VMP-44-10-080213	8/2/2013	<0.0032	U		<0.014	U		0.0052	J		<0.018	U		<0.0092	U	
		VMP-44-10-082313-R	8/23/2013	<0.0034	U		0.26			<0.018	U		<0.019	U		<0.0097	U	
		VMP-44-10-111113	11/11/2013	<0.0028	U		0.017			<0.015	U		<0.016	U		<0.0081	U	
	20 ft	VMP-44-20-041912	4/19/2012	<0.22	U		130			<1.2	U		0.35			<0.63	U	
		VMP-44-20-072512	7/25/2012	<0.38	U		75		J	<2	U		0.061	J	J	<1.1	U	
		VMP-44-20-101212	10/12/2012	<1.3	U		9.4			<6.7	U		<1.8	U		<3.6	U	
		VMP-44-20-012513	1/25/2013	<0.092	U		0.46			<0.49	U		<0.13	U		<0.26	U	
		VMP-44-20-042913	4/29/2013	<0.1	U		<0.45	U		<0.56	U		<0.59	U		<0.3	U	
		VMP-44-20-081313	8/13/2013	<0.0065	U	UJ	<0.028	U		0.02	J		<0.037	J	U	<0.019	U	
		VMP-44-20-111113	11/11/2013	<0.0029	U		<0.012	U		0.0065	J		<0.016	U		<0.0082	U	

SEE LAST PAGE OF TABLE FOR NOTES

TABLE 5
CUMULATIVE SUMMARY OF SOIL VAPOR ANALYTICAL DETECTIONS AND SCREENING RESULTS: VILLAGE - VOCS

Location	Depth	Sample ID	Sample Date	1,3-Butadiene			Butane			2-Butanone			Carbon disulfide			Carbon tetrachloride		
										6400			780			0.21		
				Result (mg/m^3)	Lab Quals	URS Quals	Result (mg/m^3)	Lab Quals	URS Quals	Result (mg/m^3)	Lab Quals	URS Quals	Result (mg/m^3)	Lab Quals	URS Quals	Result (mg/m^3)	Lab Quals	URS Quals
VMP-44	30 ft	VMP-44-30-041912	4/19/2012	<0.13	U		77			<0.69	U		0.038	J		<0.37	U	
		VMP-44-30-072512	7/25/2012	<0.022	U		7.4			0.012	J		0.28			<0.062	U	
		VMP-44-30-072512-Dup	7/25/2012	<0.022	U		7.3			0.016	J		0.28			<0.062	U	
		VMP-44-30-101512	10/15/2012	<0.13	U		7			<0.71	U		<0.75	U		<0.38	U	
		VMP-44-30-101512-Dup	10/15/2012	<0.12	U		6.9			<0.67	U		0.22	J	J	<0.36	U	
		VMP-44-30-012513	1/25/2013	<0.032	U	UJ	0.042	J	J	<0.17	U	UJ	<0.045	U	UJ	<0.092	U	UJ
		VMP-44-30-043013	4/30/2013	<0.011	U		1.6			<0.061	U		0.038	J		<0.032	U	
		VMP-44-30-081313	8/13/2013	<0.0032	U	UJ	0.0075	J		0.019			<0.018	J	U	<0.009	U	
		VMP-44-30-111113	11/11/2013	<0.0029	U		<0.012	U		0.02			<0.016	U		<0.0082	U	
VMP-45	10 ft	VMP-45-10-041912	4/19/2012	<0.002	U		<0.0087	U		0.023			<0.011	J	U	<0.0058	U	
		VMP-45-10-071912	7/19/2012	<0.0021	U		(ppbV)	J	J	0.042			0.0055	J		<0.0059	U	
		VMP-45-10-101512	10/15/2012	<0.0032	U		<0.014	U		<0.017	U		<0.018	J	U	<0.0092	U	
		VMP-45-10-013013	1/30/2013	<0.0028	U		0.005	J		<0.015	U		<0.016	J	U	<0.0079	U	
		VMP-45-10-042913	4/29/2013	<0.0032	U		<0.014	U		<0.017	U		<0.018	J	U	<0.0091	U	
		VMP-45-10-080513	8/5/2013	<0.0033	U		<0.014	U		<0.018	U		<0.018	U		<0.0094	U	
		VMP-45-10-102913	10/29/2013	<0.0028	U		0.0011	J		0.0039	J		<0.016	J	U	0.00031	J	
	20 ft	VMP-45-20-041912	4/19/2012	<0.13	U		0.72			<0.67	U		<0.18	U		<0.36	U	
		VMP-45-20-071912	7/19/2012	<0.039	U		0.21	J	J	0.032	J		0.26			<0.11	U	
		VMP-45-20-101512	10/15/2012	<0.003	U		0.048			<0.016	U		<0.017	U		<0.0087	U	
		VMP-45-20-013013	1/30/2013	<0.0029	U		0.021			0.0036	J		<0.016	J	U	<0.0083	U	
		VMP-45-20-042913	4/29/2013	<0.0034	U		0.011	J		0.005	J		<0.019	J	U	<0.0096	U	
		VMP-45-20-042913-Dup	4/29/2013	<0.0033	U		0.016			0.0062	J		<0.018	J	U	<0.0094	U	
		VMP-45-20-080513	8/5/2013	<0.0033	U		<0.014	U		0.0048	J		<0.019	U		<0.0095	U	
		VMP-45-20-102913	10/29/2013	<0.003	U		0.0059	J		0.0085	J		<0.017	J	U	0.00026	J	
	30 ft	VMP-45-30-041912	4/19/2012	<0.084	U		4.9		J	<0.45	U		0.036	J	J	<0.24	U	
		VMP-45-30-071912	7/19/2012	<0.021	U		0.08	J		<0.11	U		<0.03	U		<0.06	U	
		VMP-45-30-101512	10/15/2012	<0.003	U		0.034			0.0064	J		<0.017	U		<0.0087	U	
		VMP-45-30-101512-Dup	10/15/2012	<0.003	U		0.04			<0.016	U		<0.017	J	U	<0.0086	U	
		VMP-45-30-013013	1/30/2013	<0.0054	U		0.011	J		<0.028	U		<0.03	J	U	<0.015	U	
		VMP-45-30-042913	4/29/2013	<0.0065	U		<0.028	U		<0.035	U		<0.037	U		<0.018	U	
		VMP-45-30-080513	8/5/2013	<0.013	U		<0.057	U		<0.071	U		<0.075	U		<0.038	U	
		VMP-45-30-102913	10/29/2013	<0.0031	U		0.021			0.0082	J		<0.017	U		<0.0088	U	
VMP-47	5 ft	VMP-47-5-012113	1/21/2013	<0.0032	U		0.058			0.0059	J		<0.018	U		<0.0091	U	
		VMP-47-5-012313-R	1/23/2013	<11	U		4900			<57	U		<15	U		<30	U	
		VMP-47-5-060513	6/5/2013	<6.9	U		2300			<37	U		<9.7	U		<20	U	
		VMP-47-5-072613	7/26/2013	0.0027	J		0.1			0.0064	J		<0.016	J	U	<0.0083	U	
		VMP-47-5-110813	11/8/2013	<0.02	U		0.04	J		<0.11	U		<0.11	U		<0.057	U	

SEE LAST PAGE OF TABLE FOR NOTES

TABLE 5
CUMULATIVE SUMMARY OF SOIL VAPOR ANALYTICAL DETECTIONS AND SCREENING RESULTS: VILLAGE - VOCS

Location	Depth	Sample ID	Sample Date	1,3-Butadiene			Butane			2-Butanone			Carbon disulfide			Carbon tetrachloride		
										6400			780			0.21		
				Result (mg/m^3)	Lab Quals	URS Quals	Result (mg/m^3)	Lab Quals	URS Quals	Result (mg/m^3)	Lab Quals	URS Quals	Result (mg/m^3)	Lab Quals	URS Quals	Result (mg/m^3)	Lab Quals	URS Quals
VMP-47	10 ft	VMP-47-10-012113	1/21/2013	<0.003	U		0.007	J		<0.016	U		<0.017	U		<0.0087	U	
		VMP-47-10-012313-R	1/23/2013	<0.27	U		460			<1.4	U		<0.38	U		<0.76	U	
		VMP-47-10-060513	6/5/2013	<6.4	U		2100			<34	U		<9	U		<18	U	
		VMP-47-10-072613	7/26/2013	<3	U		290			<16	U		<17	U		<8.5	U	
		VMP-47-10-110813	11/8/2013	<0.012	U		<0.053	U		<0.065	U		<0.069	U		<0.035	U	
	20 ft	VMP-47-20-012113	1/21/2013	<2.8	U		1200			<15	U		<3.9	U		<7.9	U	
		VMP-47-20-012313-R	1/23/2013	<6.6	U		4100			<35	U		<9.3	U		<19	U	
		VMP-47-20-060513	6/5/2013	<6.4	U		2500			<34	U		<9.1	U		<18	U	
		VMP-47-20-060513-Dup	6/5/2013	<6	U		2400			<32	U		<8.5	U		<17	U	
		VMP-47-20-072613	7/26/2013	<5.6	U		880			<30	U		<31	U		<16	U	
		VMP-47-20-110813	11/8/2013	<0.0028	U		<0.012	U		0.0045	J		<0.016	U		<0.0079	U	
	30 ft	VMP-47-30-012113	1/21/2013	<2	U		1300			<11	U		<2.9	U		<5.8	U	
		VMP-47-30-012313-R	1/23/2013	<10	U		4800			<56	U		<15	U		<30	U	
		VMP-47-30-060513	6/5/2013	<6.4	U		2200			<34	U		<9.1	U		<18	U	
		VMP-47-30-072613	7/26/2013	<12	U		2900			<62	U		8.4	J		<33	U	
		VMP-47-30-110813	11/8/2013	<0.028	U		<0.12	U		<0.15	U		<0.16	U		<0.081	U	
VMP-48	5 ft	VMP-48-5-020113	2/1/2013	<0.0028	U		0.012	J		<0.015	U		<0.016	J	U	<0.0081	U	
		VMP-48-5-050313	5/3/2013	<0.003	U		0.0048	J		<0.016	U		<0.017	J	U	<0.0085	U	
		VMP-48-5-080613	8/6/2013	<0.0031	U		<0.013	U		0.0089	J		<0.017	J	U	<0.0087	U	
		VMP-48-5-110513	11/5/2013	<0.0029	U		0.0028	J		0.0027	J		0.011	J		<0.0082	U	
	10 ft	VMP-48-10-020113	2/1/2013	<0.0029	U		<0.013	U		<0.016	U		<0.016	J	U	<0.0084	U	
		VMP-48-10-050813	5/8/2013	<0.0032	U		0.01	J		<0.017	U		<0.018	U		<0.0092	U	
		VMP-48-10-080613	8/6/2013	<0.0029	U		0.0053	J		0.0065	J		<0.016	J	U	<0.0082	U	
		VMP-48-10-103113	10/31/2013	<0.0031	U		0.0038	J		0.0073	J		<0.017	J	U	<0.0087	U	
	20 ft	VMP-48-20-020113	2/1/2013	<0.0028	U		0.092			0.0026	J		<0.016	J	U	<0.008	U	
		VMP-48-20-103113	10/31/2013	<0.0029	U		<0.012	U		0.0037	J		<0.016	J	U	<0.0083	U	
	30 ft	VMP-48-30-020113	2/1/2013	<0.0029	U		0.3			<0.015	U		0.024			<0.0082	U	
		VMP-48-30-020113-DUP	2/1/2013	<0.012	U		0.36			<0.061	U		0.027	J		<0.033	U	
		VMP-48-30-050313	5/3/2013	<0.0027	U		0.23			<0.014	U		0.22			<0.0077	U	
		VMP-48-30-080613	8/6/2013	0.0011	J		0.15			0.016	J		0.014	J		<0.0088	U	
		VMP-48-30-110513	11/5/2013	<0.0027	U		0.072			0.0033	J		0.0034	J		<0.0077	U	

SEE LAST PAGE OF TABLE FOR NOTES

TABLE 5
CUMULATIVE SUMMARY OF SOIL VAPOR ANALYTICAL DETECTIONS AND SCREENING RESULTS: VILLAGE - VOCS

Location	Depth	Sample ID	Sample Date	1,3-Butadiene			Butane			2-Butanone			Carbon disulfide			Carbon tetrachloride		
										6400			780			0.21		
				Result (mg/m^3)	Lab Quals	URS Quals	Result (mg/m^3)	Lab Quals	URS Quals	Result (mg/m^3)	Lab Quals	URS Quals	Result (mg/m^3)	Lab Quals	URS Quals	Result (mg/m^3)	Lab Quals	URS Quals
VMP-49	5 ft	VMP-49-5-020113	2/1/2013	<0.003	U		<0.013	U		0.0055	J		<0.017	J	U	<0.0085	U	
		VMP-49-5-050713	5/7/2013	<0.0036	U		0.008	J		<0.019	U		<0.02	U		<0.01	U	
		VMP-49-5-080613	8/6/2013	<0.0034	U		<0.015	U		0.033			<0.019	J	U	<0.0097	U	
		VMP-49-5-111113	11/11/2013	<0.003	U		<0.013	U		0.013	J		<0.017	U		<0.0086	U	
	10 ft	VMP-49-10-020113	2/1/2013	<0.0029	U		0.0048	J		<0.016	U		<0.016	J	U	<0.0083	U	
		VMP-49-10-050713	5/7/2013	<0.003	U		<0.013	U		0.0044	J		<0.017	U		<0.0086	U	
		VMP-49-10-050713-Dup	5/7/2013	<0.0033	U		<0.014	U		<0.018	U		<0.019	U		<0.0094	U	
		VMP-49-10-080613	8/6/2013	<0.0034	U		<0.015	U		0.0048	J		<0.019	U		<0.0098	U	
		VMP-49-10-103113	10/31/2013	<0.0031	U		0.0012	J		0.064			<0.018	J	U	<0.0089	U	
	20 ft	VMP-49-20-020113	2/1/2013	<0.0028	U		0.0078	J		<0.015	U		<0.016	J	U	<0.0081	U	
		VMP-49-20-050913	5/9/2013	<0.0032	U		0.022			<0.017	U		<0.018	U		<0.0092	U	
		VMP-49-20-080613	8/6/2013	<0.0034	U		<0.015	U		<0.018	U		<0.019	U		<0.0097	U	
		VMP-49-20-080613-Dup	8/6/2013	<0.0032	U		<0.014	U		<0.017	U		<0.018	U		<0.009	U	
		VMP-49-20-111113	11/11/2013	<0.0028	U		<0.012	U		<0.015	U		<0.016	U		<0.0081	U	
	30 ft	VMP-49-30-020113	2/1/2013	<0.14	U		6.5			<0.72	U		0.12	J		<0.39	U	
		VMP-49-30-050813	5/8/2013	<0.29	U		15			<1.5	U		<1.6	U		<0.81	U	
		VMP-49-30-080613	8/6/2013	<0.28	U		5			<1.5	U		<0.39	U		<0.79	U	
		VMP-49-30-111113	11/11/2013	<0.092	U		0.27	J		<0.49	U		<0.52	U		<0.26	U	
VMP-50	5 ft	VMP-50-5-020113	2/1/2013	<0.0028	U		0.23			<0.015	U		<0.016	J	U	<0.0079	U	
		VMP-50-5-050713	5/7/2013	<0.0031	U		<0.014	U		<0.017	U		<0.018	J	U	<0.0089	U	
		VMP-50-5-080713	8/7/2013	<0.003	U		<0.013	U		0.0094	J		<0.017	U		<0.0086	U	
		VMP-50-5-110713	11/7/2013	<0.003	U		0.0065	J		<0.016	U		<0.017	U		<0.0086	U	
	10 ft	VMP-50-10-020113	2/1/2013	<0.003	U		0.058			<0.016	U		0.0024	J		<0.0087	U	
		VMP-50-10-050713	5/7/2013	<0.0033	U		<0.014	U		0.0031	J		<0.019	J	U	<0.0095	U	
		VMP-50-10-080713	8/7/2013	<0.0031	U		<0.013	U		0.0065	J		<0.018	U		<0.0089	U	
		VMP-50-10-080713-Dup	8/7/2013	<0.0031	U		<0.014	U		0.0048	J		<0.018	U		<0.0089	U	
		VMP-50-10-110713	11/7/2013	<0.0028	U		0.0072	J		<0.015	U		<0.016	U		<0.008	U	
	20 ft	VMP-50-20-020113	2/1/2013	<0.012	U		0.069			<0.063	U		0.014	J		<0.034	U	
		VMP-50-20-050713	5/7/2013	<0.023	U		0.65			<0.12	U		0.071	J		<0.065	U	
		VMP-50-20-080713	8/7/2013	<0.011	U		0.15			<0.059	U		0.03	J		<0.031	U	
		VMP-50-20-110713	11/7/2013	<0.003	U		0.032			<0.016	U		0.015	J		<0.0086	U	
		VMP-50-20-110713-Dup	11/7/2013	<0.003	U		0.034			<0.016	U		0.019			<0.0087	U	
	30 ft	VMP-50-30-020113	2/1/2013	<2.9	U		440			<15	U		2.8	J		<8.1	U	
		VMP-50-30-050713	5/7/2013	<1.7	U		320			<9.1	U		<9.6	U		<4.8	U	
		VMP-50-30-080713	8/7/2013	<3.1	U		650			<17	U		<4.4	U		<8.9	U	
		VMP-50-30-110713	11/7/2013	<0.5	U		110			<2.7	U		<0.71	U		<1.4	U	

SEE LAST PAGE OF TABLE FOR NOTES

TABLE 5
CUMULATIVE SUMMARY OF SOIL VAPOR ANALYTICAL DETECTIONS AND SCREENING RESULTS: VILLAGE - VOCS

Location	Depth	Sample ID	Sample Date	1,3-Butadiene			Butane			2-Butanone			Carbon disulfide			Carbon tetrachloride		
										6400			780			0.21		
				Result (mg/m^3)	Lab Quals	URS Quals	Result (mg/m^3)	Lab Quals	URS Quals	Result (mg/m^3)	Lab Quals	URS Quals	Result (mg/m^3)	Lab Quals	URS Quals	Result (mg/m^3)	Lab Quals	URS Quals
VMP-51	5 ft	VMP-51-5-020113	2/1/2013	<0.003	U		<0.013	U		<0.016	U		<0.017	J	U	<0.0086	U	
		VMP-51-5-050213	5/2/2013	<0.0028	U		0.16			0.004	J		0.024			<0.008	U	
		VMP-51-5-080713	8/7/2013	<0.0061	U		<0.026	U		<0.032	U		<0.034	U		<0.017	U	
		VMP-51-5-103013	10/30/2013	<0.0033	U		<0.014	U		0.0011	J		0.0013	J		0.00028	J	
	10 ft	VMP-51-10-020113	2/1/2013	<0.003	U		<0.013	U		<0.016	U		<0.017	J	U	<0.0087	U	
		VMP-51-10-050213	5/2/2013	<0.0032	U		0.065			<0.017	U		0.011	J		<0.009	U	
		VMP-51-10-080713	8/7/2013	<0.0031	U		<0.013	U		0.0065	J		<0.018	U		<0.0089	U	
		VMP-51-10-103013	10/30/2013	<0.0029	U		<0.012	U		0.0026	J		0.0012	J		<0.0083	U	
	20 ft	VMP-51-20-021513-R	2/15/2013	<0.0029	U		<0.012	U		<0.016	U		<0.016	U		<0.0083	U	
		VMP-51-20-050213	5/2/2013	<0.0031	U		0.042			0.0079	J		<0.017	J	U	<0.0088	U	
		VMP-51-20-080713	8/7/2013	<0.0033	U		<0.014	U		0.007	J		<0.018	U		<0.0093	U	
		VMP-51-20-103013	10/30/2013	<0.0029	U		<0.012	U		0.0062	J		0.0012	J		<0.0083	U	
	30 ft	VMP-51-30-020413	2/4/2013	<0.0032	U		0.0071	J		<0.017	U		<0.018	J	U	<0.0091	U	
		VMP-51-30-020413-DUP	2/4/2013	<0.0031	U		0.012	J		<0.016	U		<0.018	J	U	<0.0088	U	
		VMP-51-30-050213	5/2/2013	<0.0032	U		0.026			<0.017	U		<0.018	J	U	<0.009	U	
		VMP-51-30-080713	8/7/2013	<0.0034	U		<0.014	U		0.005	J		<0.019	J	U	<0.0095	U	
		VMP-51-30-103013	10/30/2013	<0.0058	U		<0.025	U		0.018	J		<0.032	U		<0.016	U	
VMP-52	5 ft	VMP-52-5-020413	2/4/2013	<0.0028	U		0.005	J		0.0028	J		<0.016	J	U	<0.0079	U	
		VMP-52-5-050213	5/2/2013	<0.0033	U		<0.014	U		0.0043	J		<0.018	J	U	<0.0094	U	
		VMP-52-5-050213-Dup	5/2/2013	<0.0031	U		<0.013	U		0.0069	J		<0.017	J	U	<0.0088	U	
		VMP-52-5-080713	8/7/2013	<0.0031	U		<0.013	U		0.0035	J		<0.018	J	U	<0.0089	U	
		VMP-52-5-103013	10/30/2013	<0.0029	U		0.0015	J		0.0055	J		0.0013	J		<0.0082	U	
	10 ft	VMP-52-10-020413	2/4/2013	<0.0026	U		0.027			<0.014	U		0.023			<0.0076	U	
		VMP-52-10-051613	5/16/2013	<0.0032	U		0.01	J		0.0062	J		0.15			<0.009	U	
		VMP-52-10-080713	8/7/2013	<0.0032	U		<0.014	U		0.0052	J		0.0048	J		<0.0091	U	
		VMP-52-10-103013	10/30/2013	<0.0029	U		<0.012	U		0.0018	J		0.0013	J		<0.0083	U	
	20 ft	VMP-52-20-020413	2/4/2013	<0.003	U		0.082			0.0047	J		0.0092	J		<0.0084	U	
		VMP-52-20-020413-DUP	2/4/2013	<0.0028	U		0.069			<0.015	U		0.0088	J		<0.0081	U	
		VMP-52-20-050213	5/2/2013	<0.0033	U		0.036			0.0035	J		<0.019	J	U	<0.0095	U	
		VMP-52-20-080713	8/7/2013	<0.0034	U		0.019			0.0072	J		<0.019	J	U	<0.0098	U	
		VMP-52-20-103013	10/30/2013	<0.0033	U		0.01	J		0.004	J		0.0028	J		<0.0093	U	
	30 ft	VMP-52-30-020413	2/4/2013	<0.0031	U		0.082			<0.016	U		<0.018	J	U	<0.0088	U	
		VMP-52-30-050613	5/6/2013	<0.003	U		0.028			<0.016	U		0.0097	J	J	<0.0086	U	
		VMP-52-30-080713	8/7/2013	<0.0032	U		0.026			0.0032	J		0.0091	J		<0.0091	U	
		VMP-52-30-103013	10/30/2013	<0.0031	U		0.015			0.0022	J		0.0047	J		<0.0088	U	

SEE LAST PAGE OF TABLE FOR NOTES

TABLE 5
CUMULATIVE SUMMARY OF SOIL VAPOR ANALYTICAL DETECTIONS AND SCREENING RESULTS: VILLAGE - VOCS

Location	Depth	Sample ID	Sample Date	1,3-Butadiene			Butane			2-Butanone			Carbon disulfide			Carbon tetrachloride		
										6400			780			0.21		
				Result (mg/m^3)	Lab Quals	URS Quals	Result (mg/m^3)	Lab Quals	URS Quals	Result (mg/m^3)	Lab Quals	URS Quals	Result (mg/m^3)	Lab Quals	URS Quals	Result (mg/m^3)	Lab Quals	URS Quals
VMP-53	5 ft	VMP-53-5-020513	2/5/2013	<0.0028	U		0.0032	J		<0.015	U		<0.016	J	U	<0.0081	U	
		VMP-53-5-050213	5/2/2013	<0.0034	U		0.013	J		<0.018	U		<0.019	J	U	<0.0096	U	
		VMP-53-5-071113-R	7/11/2013	<0.0045	U		0.012	J		<0.024	U		0.0067	J		<0.013	U	
		VMP-53-5-080613	8/6/2013	<0.006	U		<0.026	U		<0.032	U		<0.034	U		<0.017	U	
		VMP-53-5-103013	10/30/2013	<0.0055	U		0.0051	J		0.014	J		0.018	J		<0.016	U	
	10 ft	VMP-53-10-020513	2/5/2013	<0.0029	U		0.0051	J		<0.016	U		<0.016	J	U	<0.0083	U	
		VMP-53-10-020513-DUP	2/5/2013	<0.0027	U		0.0032	J		<0.014	U		<0.015	J	U	<0.0078	U	
		VMP-53-10-050313	5/3/2013	<0.0031	U		1.2			<0.016	U		<0.017	U		<0.0088	U	
		VMP-53-10-071113-R	7/11/2013	<0.0034	U		<0.015	U		<0.018	U		0.0045	J		<0.0097	U	
		VMP-53-10-080613	8/6/2013	<0.0064	U		<0.028	U		<0.034	U		<0.036	U		<0.018	U	
		VMP-53-10-080613-Dup	8/6/2013	<0.0032	U		<0.014	U		0.0051	J		<0.018	U		<0.009	U	
		VMP-53-10-103013	10/30/2013	<0.003	U		<0.013	U		0.0045	J		<0.017	U		<0.0087	U	
	20 ft	VMP-53-20-020513	2/5/2013	<0.0029	U		<0.012	U		<0.016	U		<0.016	J	U	<0.0083	U	
		VMP-53-20-050313	5/3/2013	<0.0032	U		<0.014	U		<0.017	U		<0.018	J	U	<0.0091	U	
		VMP-53-20-071113-R	7/11/2013	<0.0035	U		<0.015	U		<0.019	U		0.0041	J		<0.01	U	
		VMP-53-20-080613	8/6/2013	<0.0033	U		<0.014	U		0.073			<0.018	U		<0.0093	U	
		VMP-53-20-103013	10/30/2013	<0.003	U		0.0026	J		0.0057	J		0.0012	J		<0.0087	U	
		VMP-53-20-103013-Dup	10/30/2013	<0.003	U		0.0029	J		0.009	J		<0.017	U		<0.0086	U	
	30 ft	VMP-53-30-020513	2/5/2013	<0.003	U		<0.013	U		<0.016	U		<0.017	J	U	<0.0085	U	
		VMP-53-30-050313	5/3/2013	<0.0031	U		<0.013	U		<0.016	U		<0.017	J	U	<0.0087	U	
		VMP-53-30-071113-R	7/11/2013	<0.0036	U		0.0087	J		<0.019	U		0.005	J		<0.01	U	
		VMP-53-30-080613	8/6/2013	<0.0037	U		<0.016	U		0.024			<0.021	U		<0.01	U	
		VMP-53-30-103013	10/30/2013	<0.0031	U		0.0036	J		0.0042	J		<0.018	U		<0.0089	U	
VMP-54	5 ft	VMP-54-5-020613	2/6/2013	<0.003	U		0.025			<0.016	U		<0.017	J	U	<0.0087	U	
		VMP-54-5-050213	5/2/2013	<0.0028	U		0.021			0.0032	J		<0.016	J	U	<0.008	U	
		VMP-54-5-080613	8/6/2013	<0.0036	U		<0.016	U		0.0096	J		<0.02	U		<0.01	U	
		VMP-54-5-103013	10/30/2013	<0.003	U		0.0015	J		0.0035	J		0.00077	J		<0.0086	U	
	10 ft	VMP-54-10-020613	2/6/2013	<0.0031	U		0.0051	J		<0.017	U		<0.018	J	U	<0.0089	U	
		VMP-54-10-050213	5/2/2013	<0.0033	U		0.0073	J		<0.017	U		<0.018	J	U	<0.0093	U	
		VMP-54-10-080613	8/6/2013	<0.0032	U		<0.014	U		0.0079	J		<0.018	U		<0.0092	U	
		VMP-54-10-103013	10/30/2013	<0.003	U		0.0056	J		0.013	J		<0.017	U		<0.0085	U	
	20 ft	VMP-54-20-020613	2/6/2013	<0.003	U		0.0049	J		0.005	J		<0.017	J	U	<0.0087	U	
		VMP-54-20-020613-DUP	2/6/2013	<0.003	U		0.0061	J		0.0033	J		<0.017	J	U	<0.0087	U	
		VMP-54-20-050213	5/2/2013	<0.003	U		0.0053	J		0.0038	J		<0.017	J	U	<0.0085	U	
		VMP-54-20-080613	8/6/2013	<0.0035	U		<0.015	U		0.0052	J		<0.02	U		<0.01	U	
		VMP-54-20-103013	10/30/2013	<0.0031	U		0.003	J		0.0029	J		<0.017	U		<0.0087	U	

SEE LAST PAGE OF TABLE FOR NOTES

TABLE 5
CUMULATIVE SUMMARY OF SOIL VAPOR ANALYTICAL DETECTIONS AND SCREENING RESULTS: VILLAGE - VOCS

Location	Depth	Sample ID	Sample Date	1,3-Butadiene			Butane			2-Butanone			Carbon disulfide			Carbon tetrachloride		
										6400			780			0.21		
				Result (mg/m^3)	Lab Quals	URS Quals	Result (mg/m^3)	Lab Quals	URS Quals	Result (mg/m^3)	Lab Quals	URS Quals	Result (mg/m^3)	Lab Quals	URS Quals	Result (mg/m^3)	Lab Quals	URS Quals
VMP-54	30 ft	VMP-54-30-020613	2/6/2013	<0.0033	U		<0.014	U		<0.017	U		<0.018	J	U	<0.0093	U	
		VMP-54-30-020613-DUP	2/6/2013	<0.0033	U		<0.014	U		<0.017	U		<0.018	J	U	<0.0093	U	
		VMP-54-30-050213	5/2/2013	<0.0032	U		0.0062	J		<0.017	U		<0.018	U		<0.0091	U	
		VMP-54-30-050213-Dup	5/2/2013	<0.0032	U		0.0094	J		<0.017	U		<0.018	J	U	<0.0091	U	
		VMP-54-30-103013	10/30/2013	<0.0033	U		0.0017	J		0.016	J		0.00032	J		<0.0094	U	

SEE LAST PAGE OF TABLE FOR NOTES

TABLE 5
CUMULATIVE SUMMARY OF SOIL VAPOR ANALYTICAL DETECTIONS AND SCREENING RESULTS: VILLAGE - VOCS

Location	Depth	Sample ID	Sample Date	Chlorobenzene			Chlorodibromomethane			Chloroethane			Chloroform			Chloromethane		
				69			57000						0.11					
				Result (mg/m^3)	Lab Quals	URS Quals	Result (mg/m^3)	Lab Quals	URS Quals	Result (mg/m^3)	Lab Quals	URS Quals	Result (mg/m^3)	Lab Quals	URS Quals	Result (mg/m^3)	Lab Quals	URS Quals
VMP-1	5 ft	VMP-1-5	11/2/2009	<0.55	U		<1	U		<0.31	U		<0.58	U		<0.98	U	
		VMP-1-5-082510	8/25/2010	<0.02	U		<0.036	U		<0.011	U		<0.021	U		<0.035	U	
		VMP-1-5-111710	11/17/2010	<0.024	U		<0.044	U		<0.014	U		<0.025	U		<0.042	U	
		VMP-1-5-020411	2/4/2011	<0.46	U		<0.86	U		<0.27	U		<0.49	U		<0.83	U	
		VMP-1-5-041211	4/12/2011	<0.0061	J	U	0.0023	J		<0.014	U		<0.0064	U		<0.011	U	
		VMP-1-5-080111	8/1/2011	<0.0061	U		<0.011	U		<0.014	U		<0.0064	U		<0.011	U	
		VMP-1-5-110311	11/3/2011	<16	U		<30	U		<37	U		<17	U		<29	U	
		VMP-1-5-013012	1/30/2012	<1.3	U		<2.5	U		<3.1	U		<1.4	U		<2.4	U	
		VMP-1-5-041312	4/13/2012	<0.0041	J	U	<0.0076	U		<0.0094	U		<0.0044	U		<0.018	U	
		VMP-1-5-071612	7/16/2012	<0.0042	J	U	<0.0078	U		<0.0096	U		0.002	J		<0.019	U	
		VMP-1-5-101112	10/11/2012	<0.01	U		<0.02	U		<0.024	U		<0.011	U		<0.047	U	
		VMP-1-5-012113	1/21/2013	<0.12	U		<0.22	U		<0.27	U		<0.12	U		<0.53	U	
		VMP-1-5-012313-R	1/23/2013	<5.4	U		<9.9	U		<12	U		<5.7	U		<9.6	U	
		VMP-1-5-050813	5/8/2013	<0.0066	U		<0.012	U		<0.015	U		<0.007	U		<0.03	U	
		VMP-1-5-072913	7/29/2013	<0.0068	U		<0.013	U		<0.016	U		0.0011	J		<0.031	U	
		VMP-1-5-072913-Dup	7/29/2013	<0.0069	U		<0.013	U		<0.016	U		0.0015	J		<0.031	U	
		VMP-1-5-110413	11/4/2013	<0.0055	U		<0.01	U		<0.013	U		0.0032	J		0.00033	J	
	8.5 ft	VMP-1-8.5	11/2/2009	<0.75	U		<1.4	U		<0.43	U		<0.8	U		<1.4	U	
		VMP-1-8.5-082510	8/25/2010	<0.059	U		<0.11	U		<0.034	U		<0.063	U		<0.11	U	
		VMP-1-8.5-111710	11/17/2010	<0.011	U		<0.021	U		<0.0065	U		<0.012	U		<0.02	U	
		VMP-1-8.5-111710-Dup	11/17/2010	<0.011	U		<0.021	U		<0.0065	U		<0.012	U		<0.02	U	
		VMP-1-8.5-020411	2/4/2011	<0.91	U		<1.7	U		<0.52	U		<0.97	U		<1.6	U	
		VMP-1-8.5-041211	4/12/2011	<0.008	J	U	<0.015	U		<0.018	U		<0.0085	U		<0.014	U	
		VMP-1-8.5-080111	8/1/2011	<3.3	U		<6.1	U		<7.6	U		<3.5	U		<5.9	U	
		VMP-1-8.5-080111-Dup	8/1/2011	<3.2	U		<6	U		<7.4	U		<3.4	U		<5.8	U	
		VMP-1-8.5-110311	11/3/2011	<37	U		<68	U		<85	U		<39	U		<66	U	
		VMP-1-8.5-013012	1/30/2012	<8	U		<15	U		<18	U		<8.5	U		<14	U	
		VMP-1-8.5-041612	4/16/2012	<0.0049	U		<0.009	U		<0.011	U		<0.0052	U		<0.022	U	
		VMP-1-8.5-041612-Dup	4/16/2012	<0.0047	U		<0.0088	U		<0.011	U		<0.005	U		<0.021	U	

SEE LAST PAGE OF TABLE FOR NOTES

TABLE 5
CUMULATIVE SUMMARY OF SOIL VAPOR ANALYTICAL DETECTIONS AND SCREENING RESULTS: VILLAGE - VOCS

Location	Depth	Sample ID	Sample Date	Chlorobenzene			Chlorodibromomethane			Chloroethane			Chloroform			Chloromethane		
				69			57000						0.11					
				Result (mg/m^3)	Lab Quals	URS Quals	Result (mg/m^3)	Lab Quals	URS Quals	Result (mg/m^3)	Lab Quals	URS Quals	Result (mg/m^3)	Lab Quals	URS Quals	Result (mg/m^3)	Lab Quals	URS Quals
VMP-1	8.5 ft	VMP-1-8.5-071612	7/16/2012	<0.0042	J	U	<0.0078	U		<0.0097	U		0.00077	J		<0.019	U	
		VMP-1-8.5-101112	10/11/2012	<0.0065	U		<0.012	U		<0.015	U		<0.0069	U		<0.029	U	
		VMP-1-8.5-012113	1/21/2013	<0.12	U		<0.21	U		<0.26	U		<0.12	U		<0.52	U	
		VMP-1-8.5-012313-R	1/23/2013	<0.11	U		<0.2	U		<0.24	U		<0.11	U		<0.19	U	
		VMP-1-8.5-050813	5/8/2013	<0.007	U		<0.013	U		<0.016	U		<0.0074	U		<0.031	U	
		VMP-1-8.5-072913	7/29/2013	<0.0068	U		<0.013	U		<0.016	U		<0.0072	U		0.004	J	
		VMP-1-8.5-110413	11/4/2013	<0.0056	U		<0.01	U		<0.013	U		0.00029	J		0.0013	J	
	23.5 ft	VMP-1-23.5	11/2/2009	<1.8	U		<3.4	U		<1	U		<1.9	U		<3.3	U	
		VMP - 1 - 23.5 - 083010	8/30/2010	<2.1	U		<3.8	U		<1.2	U		<2.2	U		<3.7	U	
		VMP-1-23.5-111810	11/17/2010	<0.0057	U		<0.01	U		<0.0032	U		0.00066	J		<0.01	U	
		VMP-1-23.5-020411	2/4/2011	<5.4	U		<9.9	U		<3.1	U		<5.7	U		<9.6	U	
		VMP-1-23.5-041211	4/12/2011	<8.7	U		<16	U		4.4	J		<9.3	U		<16	U	
		VMP-1-23.5-041211-DUP	4/12/2011	<11	U		<20	U		<25	U		<12	U		<20	U	
		VMP-1-23.5-080111	8/1/2011	<59	U		<110	U		<140	U		<63	U		<110	U	
		VMP-1-23.5-110611	11/6/2011	6.6	J		<26	U		<32	U		<15	U		<25	U	
		VMP-1-23.5-013112	1/31/2012	<28	U		<51	U		<63	U		<29	U		<50	U	
		VMP-1-23.5-041612	4/16/2012	<2.2	U		<4.1	U		<5	U		<2.3	U		<3.9	U	
		VMP-1-23.5-071612	7/16/2012	<28	U		<51	U		<64	U		<29	U		<50	U	
		VMP-1-23.5-102412	10/24/2012	<55	U		<100	U		<130	U		<59	U		<100	U	
		VMP-1-23.5-012113	1/21/2013	<0.062	U	UJ	<0.11	U	UJ	<0.14	U	UJ	<0.066	U	UJ	<0.28	U	UJ
		VMP-1-23.5-012313-R	1/23/2013	<74	U		<140	U		<170	U		<79	U		<130	U	
		VMP-1-23.5-050813	5/8/2013	<0.071	U		<0.13	U		<0.16	U		<0.076	U		<0.13	U	
		VMP-1-23.5-050813-Dup	5/8/2013	<0.067	U		<0.12	U		<0.15	U		<0.071	U		<0.12	U	
		VMP-1-23.5-072913	7/29/2013	<0.0068	U		<0.013	U		<0.016	U		<0.0072	U		<0.03	U	
		VMP-1-23.5-110413	11/4/2013	<0.0054	U		<0.01	U		<0.012	U		<0.0058	U		0.00058	J	
	38.5 ft	VMP-1-38.5	11/2/2009	<5.2	U		<9.5	U		<3	U		<5.5	U		<9.2	U	
		VMP-1-38.5-073112	7/31/2012	<0.0043	U		<0.008	U		<0.0099	U		0.0011	J		0.022		
		VMP-1-38.5-102612	10/26/2012	<3	U		<5.5	U		<6.9	U		<3.2	U		<5.4	U	
		VMP-1-38.5-012113	1/21/2013	<0.04	U	UJ	<0.075	U	UJ	<0.093	U	UJ	<0.043	U	UJ	<0.18	U	UJ
		VMP-1-38.5-012313-R	1/23/2013	<55	U		<100	U		<120	U		<58	U		<98	U	
		VMP-1-38.5-050913	5/9/2013	<180	U		<320	U		<400	U		<190	U		<790	U	

SEE LAST PAGE OF TABLE FOR NOTES

TABLE 5
CUMULATIVE SUMMARY OF SOIL VAPOR ANALYTICAL DETECTIONS AND SCREENING RESULTS: VILLAGE - VOCS

Location	Depth	Sample ID	Sample Date	Chlorobenzene			Chlorodibromomethane			Chloroethane			Chloroform			Chloromethane		
				69			57000						0.11					
				Result (mg/m^3)	Lab Quals	URS Quals	Result (mg/m^3)	Lab Quals	URS Quals	Result (mg/m^3)	Lab Quals	URS Quals	Result (mg/m^3)	Lab Quals	URS Quals	Result (mg/m^3)	Lab Quals	URS Quals
VMP-2	5 ft	VMP-2-5	11/2/2009	<0.67	U		<1.2	U		<0.38	U		<0.71	U		<1.2	U	
		VMP - 2 - 5 - 083110	8/31/2010	<2.1	U		<3.8	U		<1.2	U		<2.2	U		<3.7	U	
		VMP-2-5-111610	11/16/2010	<3	U		<5.6	U		<1.7	U		<3.2	U		<5.4	U	
		VMP-2-5-020411	2/4/2011	<0.79	U		<1.5	U		<0.46	U		<0.84	U		<1.4	U	
		VMP-2-5-041311	4/13/2011	<0.0064	J	U	<0.012	U		<0.015	U		<0.0068	U		<0.011	U	
		VMP-2-5-080211	8/2/2011	<6.6	U		<12	U		<15	U		<7	U		<12	U	
		VMP-2-5-110711	11/7/2011	<0.0039	J	U	<0.0073	U		<0.009	U		<0.0042	U		<0.0071	U	
		VMP-2-5-012512	1/25/2012	0.17	J		<0.83	U		<1	U		<0.47	U		<0.8	U	
		VMP-2-5-042512	4/25/2012	0.0077	J		<0.032	U		<0.04	U		<0.019	U		<0.079	U	
		VMP-2-5-071612	7/16/2012	<0.0043	J	U	<0.0079	U		<0.0098	U		0.0067			<0.019	U	
		VMP-2-5-102412	10/24/2012	<0.0066	J	U	<0.012	U		<0.015	U		<0.007	U		<0.03	U	
		VMP-2-5-013113	1/31/2013	<0.0064	U		<0.012	U		<0.014	U		<0.0067	U		<0.028	U	
		VMP-2-5-050613	5/6/2013	<0.0059	J	U	<0.011	U		<0.014	U		<0.0063	U		<0.027	U	
	8.5 ft	VMP-2-8.5	11/3/2009	<0.23	U		<0.43	U		<0.13	U		<0.25	U		<0.42	U	
		VMP-2-8.5-D	11/3/2009	<0.25	U		<0.46	U		<0.14	U		<0.26	U		<0.45	U	
		VMP - 2 - 8.5 - 083110	8/31/2010	<2.1	U		<3.9	U		<1.2	U		<2.2	U		<3.8	U	
		VMP-2-8.5-111610	11/16/2010	<5.8	U		<11	U		<3.3	U		<6.2	U		<10	U	
		VMP-2-8.5-020411	2/4/2011	<2	U		<3.7	U		<1.1	U		<2.1	U		<3.6	U	
		VMP-2-8.5-041311	4/13/2011	0.098	J		<1.1	U		<1.4	U		0.11	J		<1.1	U	
		VMP-2-8.5-080211	8/2/2011	<24	U		<45	U		<56	U		<26	U		<44	U	
		VMP-2-8.5-110711	11/7/2011	<0.052	U		<0.097	U		<0.12	U		<0.056	U		<0.094	U	
		VMP-2-8.5-012612	1/26/2012	<2.3	U		<4.3	U		<5.3	U		<2.5	U		<4.2	U	
		VMP-2-8.5-012612-DUP	1/26/2012	<2.3	U		<4.3	U		<5.3	U		<2.5	U		<4.2	U	
		VMP-2-8.5-041612	4/16/2012	<0.0045	U		<0.0083	U		<0.01	U		<0.0048	U		<0.02	U	
		VMP-2-8.5-041612-Dup	4/16/2012	<0.0046	U		<0.0086	U		<0.011	U		<0.0049	U		0.00093	J	
		VMP-2-8.5-071612	7/16/2012	<0.0049		U	<0.0095	U		<0.012	U		0.0068			<0.023	U	
		VMP-2-8.5-071612-Dup	7/16/2012	<0.0042	J	U	<0.0078	U		<0.0097	U		0.0063			<0.019	U	
		VMP-2-8.5-102312	10/23/2012	<0.0067	J	U	<0.012	U		<0.015	U		<0.0071	U		<0.03	U	
		VMP-2-8.5-020513	2/5/2013	<0.0068	U		<0.013	U		<0.016	U		<0.0072	U		<0.03	U	
		VMP-2-8.5-050613	5/6/2013	<0.0064	J	U	<0.012	U		<0.015	U		<0.0068	U		<0.029	U	
		VMP-2-8.5-050613-Dup	5/6/2013	<0.0062	J	U	<0.011	U		<0.014	U		<0.0066	U		<0.028	U	

SEE LAST PAGE OF TABLE FOR NOTES

TABLE 5
CUMULATIVE SUMMARY OF SOIL VAPOR ANALYTICAL DETECTIONS AND SCREENING RESULTS: VILLAGE - VOCS

Location	Depth	Sample ID	Sample Date	Chlorobenzene			Chlorodibromomethane			Chloroethane			Chloroform			Chloromethane		
				69			57000						0.11					
				Result (mg/m^3)	Lab Quals	URS Quals	Result (mg/m^3)	Lab Quals	URS Quals	Result (mg/m^3)	Lab Quals	URS Quals	Result (mg/m^3)	Lab Quals	URS Quals	Result (mg/m^3)	Lab Quals	URS Quals
VMP-2	22 ft	VMP-2-22	11/3/2009	<1.3	U		<2.4	U		<0.74	U		<1.4	U		<2.3	U	
		VMP - 2 - 22 - 083110	8/31/2010	<3.2	U		<6	U		<1.9	U		<3.4	U		<5.8	U	
		VMP-2-22-111610	11/16/2010	<6.1	U		<11	U		<3.5	U		<6.4	U		<11	U	
		VMP-2-22-020411	2/4/2011	<2.7	U		<5.1	U		<1.6	U		<2.9	U		<4.9	U	
		VMP-2-22-041311	4/13/2011	0.89	J		<15	U		<18	U		<8.5	U		<14	U	
		VMP-2-22-080211	8/2/2011	<32	U		<60	U		<74	U		<34	U		<58	U	
		VMP-2-22-110711	11/7/2011	<1.7	U		<3.2	U		<3.9	U		<1.8	U		<3.1	U	
		VMP-2-22-012612	1/26/2012	<3.6	U		<6.6	U		<8.2	U		<3.8	U		<6.4	U	
		VMP-2-22-042712	4/27/2012	<0.0037	J	U	<0.0068	U		<0.0085	U		0.0065			<0.017	U	
		VMP-2-22-071612	7/16/2012	<0.0044	J	U	<0.0081	U		<0.01	U		0.006			<0.02	U	
		VMP-2-22-102312	10/23/2012	<0.0067	J	U	<0.012	U		<0.015	U		<0.0071	U		<0.03	U	
		VMP-2-22-013113	1/31/2013	<0.0062	U		<0.011	U		<0.014	U		<0.0066	U		<0.028	U	
		VMP-2-22-050613	5/6/2013	<0.0064	U		<0.012	U		<0.015	U		<0.0068	U		<0.029	U	
		VMP-2-22-081213	8/12/2013	0.0013	J		0.0025	J		<0.016	U		<0.0075	U		<0.032	UJ	UJ
		VMP-2-22-111513	11/15/2013	<0.0061	U		<0.011	U		<0.014	U		<0.0065	U		<0.028	U	
	42 ft	VMP-2-42	11/3/2009	<25	U		<47	U		<14	U		<27	U		<45	U	
		VMP-2-42-013113	1/31/2013	<60	U		<110	U		<140	U		<63	U		<270	U	
		VMP-2-42-050613	5/6/2013	<25	U		<47	U		<58	U		<27	U		<110	U	
VMP-3	5 ft	VMP-3-5	11/3/2009	<0.025	U		<0.046	U		<0.014	U		<0.026	U		<0.045	U	
		VMP-3-5-090910	9/9/2010	<6.1	U		<11	U		<3.5	U		<6.5	U		<11	U	
		VMP-3-5-112210	11/22/2010	<6.2	U		<11	U		<3.5	U		<6.6	U		<11	U	
		VMP-3-5-020911	2/9/2011	<2.8	U		<5.2	U		<1.6	U		<3	U		<5	U	
		VMP-3-5-041411	4/14/2011	<30	U		<55	U		<69	U		<32	U		<54	U	
		VMP-3-5-080211	8/2/2011	<0.0072	U		<0.013	U		<0.016	U		<0.0076	U		<0.013	U	
		VMP-3-5-110811	11/8/2011	<0.0039	U		<0.0073	U		<0.009	U		<0.0042	U		<0.0071	U	
		VMP-3-5-110811-DUP	11/8/2011	<0.004	U		<0.0074	U		<0.0092	U		<0.0043	U		<0.0072	U	
		VMP-3-5-012712	1/27/2012	<2	U		<3.7	U		<4.6	U		<2.1	U		<3.6	U	
		VMP-3-5-041912	4/19/2012	<0.0044	U		<0.0081	U		<0.01	U		<0.0047	U		<0.02	U	
		VMP-3-5-072712	7/27/2012	<0.0046	J	U	<0.0086	U		<0.011	U		0.0072			<0.021	U	
		VMP-3-5-060413	6/4/2013	<0.0073	J	U	0.0015	J		<0.017	U		0.077			<0.033	U	
		VMP-3-5-072913	7/29/2013	<0.007	U		<0.013	U		<0.016	U		0.009			<0.031	U	
		VMP-3-5-110613	11/6/2013	<0.006	U		<0.011	U		<0.014	U		0.012			<0.027	U	

TABLE 5
CUMULATIVE SUMMARY OF SOIL VAPOR ANALYTICAL DETECTIONS AND SCREENING RESULTS: VILLAGE - VOCS

Location	Depth	Sample ID	Sample Date	Chlorobenzene			Chlorodibromomethane			Chloroethane			Chloroform			Chloromethane		
				69			57000						0.11					
				Result (mg/m^3)	Lab Quals	URS Quals	Result (mg/m^3)	Lab Quals	URS Quals	Result (mg/m^3)	Lab Quals	URS Quals	Result (mg/m^3)	Lab Quals	URS Quals	Result (mg/m^3)	Lab Quals	URS Quals
VMP-3	10 ft	VMP-3-10	6/21/2010	<7	U		<13	U		<4	U		<7.4	U		<12	U	
		VMP 3-10-091010	9/10/2010	<20	U		<36	U		<11	U		<21	U		<35	U	
		VMP-3-10-092010	9/20/2010	<14	U		<26	U		<8.2	U		<15	U		<26	U	
		VMP-3-10-112210	11/22/2010	<6.1	U		<11	U		<3.5	U		<6.4	U		<11	U	
		VMP-3-10-112210-Dup	11/22/2010	<8.5	U		<16	U		<4.8	U		<9	U		<15	U	
		VMP-3-10-020811	2/8/2011	<8.9	U		<16	U		<5.1	U		<9.5	U		<16	U	
		VMP-3-10-041311	4/13/2011	<52	U		<96	U		<120	U		<55	U		<93	U	
		VMP-3-10-080311	8/3/2011	0.13			<0.12	U		<0.15	U		<0.069	U		<0.12	U	
		VMP-3-10-110811	11/8/2011	<0.0054	U		<0.0099	U		<0.012	U		0.018			<0.0096	U	
		VMP-3-10-012712	1/27/2012	<0.039	U		<0.072	U		<0.089	U		<0.041	U		<0.069	U	
		VMP-3-10-042012	4/20/2012	<0.0039	J	U	<0.0073	U		<0.009	U		0.002	J		<0.018	U	
		VMP-3-10-072312	7/23/2012	<0.0046	U		<0.0086	U		<0.011	U		0.0056			<0.021	U	
		VMP-3-10-101812	10/18/2012	<0.007	U		<0.013	U		<0.016	U		<0.0074	U		<0.031	U	
		VMP-3-10-020613	2/6/2013	<0.0065	U		<0.012	U		<0.015	U		<0.0069	U		<0.029	U	
		VMP-3-10-060413	6/4/2013	<0.0069	J	U	<0.013	U		<0.016	U		0.014			<0.031	U	
		VMP-3-10-072913	7/29/2013	<0.0067	U		<0.012	U		<0.015	U		0.0056	J		<0.03	U	
		VMP-3-10-110613	11/6/2013	<0.0062	U		<0.011	U		<0.014	U		0.06			<0.028	U	
	22 ft	VMP-3-22	11/4/2009	<18	U		<33	U		<10	U		<19	U		<32	U	
		VMP-3-22-092010	9/20/2010	<19	U		<35	U		<11	U		<20	U		<34	U	
		VMP-3-22-112210	11/22/2010	<21	U		<40	U		<12	U		<23	U		<38	U	
		VMP-3-22-020811	2/8/2011	<10	U		<20	U		<6	U		<11	U		<19	U	
		VMP-3-22-041511	4/15/2011	<57	U		<100	U		<130	U		<60	U		<100	U	
		VMP-3-22-080611	8/6/2011	<0.091	U		<0.17	U		<0.21	U		<0.096	U		<0.16	U	
		VMP-3-22-110811	11/8/2011	<0.004	U		<0.0074	U		<0.0092	U		<0.0043	U		<0.0072	U	
		VMP-3-22-013012	1/30/2012	<0.016	J	U	<0.03	U		<0.037	U		<0.017	U		<0.029	U	
		VMP-3-22-042012	4/20/2012	<0.004	J	U	<0.0074	U		<0.0092	U		0.00067	J		<0.018	U	
		VMP-3-22-072312	7/23/2012	<0.0045	U		<0.0083	U		<0.01	U		<0.0048	U		<0.02	U	
		VMP-3-22-101812	10/18/2012	<0.0068	U		<0.013	U		<0.016	U		0.033			<0.03	U	
		VMP-3-22-020613	2/6/2013	<0.0066	U		<0.012	U		<0.015	U		0.078			<0.03	U	
		VMP-3-22-060413	6/4/2013	<0.0066	J	U	<0.012	U		<0.015	U		0.042			0.0076	J	
		VMP-3-22-060413-Dup	6/4/2013	<0.0068	J	U	<0.012	U		<0.016	U		0.042			<0.03	U	
		VMP-3-22-072913	7/29/2013	<0.0065	U		<0.012	U		<0.015	U		0.064			<0.029	U	
		VMP-3-22-110613	11/6/2013	<0.0061	U		<0.011	U		<0.014	U		0.11			<0.028	U	
		VMP-3-22-110613-Dup	11/6/2013	<0.0059	U		<0.011	U		<0.013	U		0.094			<0.026	U	

SEE LAST PAGE OF TABLE FOR NOTES

TABLE 5
CUMULATIVE SUMMARY OF SOIL VAPOR ANALYTICAL DETECTIONS AND SCREENING RESULTS: VILLAGE - VOCS

Location	Depth	Sample ID	Sample Date	Chlorobenzene			Chlorodibromomethane			Chloroethane			Chloroform			Chloromethane		
				69			57000						0.11					
				Result (mg/m^3)	Lab Quals	URS Quals	Result (mg/m^3)	Lab Quals	URS Quals	Result (mg/m^3)	Lab Quals	URS Quals	Result (mg/m^3)	Lab Quals	URS Quals	Result (mg/m^3)	Lab Quals	URS Quals
VMP-3	31.5 ft	VMP-3-31.5	11/4/2009	<28	U		<53	U		<16	U		<30	U		<51	U	
		VMP-3-31.5-090910	9/9/2010	<35	U		<65	U		<20	U		<37	U		<63	U	
		VMP-3-31.5-112210	11/22/2010	<24	U		<45	U		<14	U		<26	U		<44	U	
		VMP-3-31.5-020911	2/9/2011	<23	U		<43	U		<13	U		<25	U		<42	U	
		VMP-3-31.5-041411	4/14/2011	<190	U		<350	U		<440	U		<200	U		<340	U	
		VMP-3-31.5-041411-DUP	4/14/2011	<190	U		<350	U		<440	U		<200	U		<340	U	
		VMP-3-31.5-080211	8/2/2011	<430	U		<800	U		<990	U		<460	U		<780	U	
		VMP-3-31.5-080211-Dup	8/2/2011	<250	U		<470	U		<580	U		<270	U		<450	U	
		VMP-3-31.5-110811	11/8/2011	<10	U		<19	U		<23	U		<11	U		<18	U	
		VMP-3-31.5-012712	1/27/2012	<64	U		<120	U		<150	U		<68	U		<110	U	
		VMP-3-31.5-041912	4/19/2012	<110	U		<200	U		<250	U		<120	U		<200	U	
		VMP-3-31.5-041912-Dup	4/19/2012	<100	U		<200	U		<240	U		<110	U		<190	U	
		VMP-3-31.5-072312	7/23/2012	<26	U		<49	U		<60	U		<28	U		<47	U	
		VMP-3-31.5-101912	10/19/2012	<2.1	U		<3.9	U		<4.8	U		<2.2	U		<3.8	U	
		VMP-3-31.5-020713	2/7/2013	<12	U		<22	U		<27	U		<12	U		<21	U	
		VMP-3-31.5-060413	6/4/2013	<6.5	U		<12	U		1.5	J		<6.9	U		<12	U	
		VMP-3-31.5-072913	7/29/2013	<6.8	U		<13	U		<16	U		<7.2	U		<30	U	
		VMP-3-31.5-110613	11/6/2013	<0.29	U		<0.54	U		<0.66	U		<0.31	U		<0.52	U	
	39 ft	VMP-3-39	11/4/2009	<57	U		<100	U		<32	U		<60	U		<100	U	
		VMP-3-39-101912	10/19/2012	<210	U		<390	U		<480	U		<220	U		<380	U	
		VMP-3-39-021213	2/12/2013	<61	U		<110	U		<140	U		<64	U		<110	U	
		VMP-3-39-060413	6/4/2013	<6.3	U		<12	U		<14	U		<6.7	U		<11	U	
		VMP-3-39-072913	7/29/2013	<5.4	U		<10	U		<12	U		<5.7	U		<24	U	
		VMP-3-39-110613	11/6/2013	<5.8	U		<11	U		<13	U		<6.2	U		<10	U	
VMP-4	5 ft	VMP-4-5	11/5/2009	<0.058	U		<0.11	U		<0.033	U		<0.062	U		<0.1	U	
		VMP-4-5-082510	8/25/2010	<0.33	U		<0.61	U		<0.19	U		<0.35	U		<0.59	U	
		VMP-4-5-112210	11/22/2010	<12	U		<23	U		<7.1	U		<13	U		<22	U	
		VMP-4-5-021411	2/14/2011	<0.72	U		<1.3	U		<0.42	U		<0.77	U		<1.3	U	
		VMP-4-5-041911	4/19/2011	<33	U		<62	U		<76	U		<35	U		<60	U	
		VMP-4-5-080311	8/3/2011	0.02	J		<0.13	U		<0.16	U		<0.076	U		<0.13	U	
		VMP-4-5-110911	11/9/2011	<0.0039	U		<0.0073	U		<0.009	U		<0.0042	U		0.0014	J	
		VMP-4-5-013012	1/30/2012	<0.2	U		<0.37	U		<0.46	U		<0.21	U		<0.36	U	
		VMP-4-5-042512	4/25/2012	<0.005	J	U	<0.0092	U		<0.011	U		<0.0053	U		<0.022	U	
		VMP-4-5-072512	7/25/2012	<0.0049	J	U	<0.0091	U		<0.011	U		0.0019	J		<0.022	U	
		VMP-4-5-101812	10/18/2012	<0.0072	U		<0.013	U		<0.016	U		<0.0076	U		<0.032	U	
		VMP-4-5-020713	2/7/2013	<0.0057	U		<0.01	U		<0.013	U		<0.006	U		<0.026	U	
		VMP-4-5-050913	5/9/2013	<0.0072	U		<0.013	U		<0.016	U		<0.0077	U		<0.032	U	
		VMP-4-5-080113	8/1/2013	<0.007	J	U	<0.013	U		<0.016	U		<0.0074	U		<0.031	U	
		VMP-4-5-120313-R	12/3/2013	<0.0066	U		<0.012	U		<0.015	U		<0.007	U		<0.03	U	

SEE LAST PAGE OF TABLE FOR NOTES

TABLE 5
CUMULATIVE SUMMARY OF SOIL VAPOR ANALYTICAL DETECTIONS AND SCREENING RESULTS: VILLAGE - VOCS

Location	Depth	Sample ID	Sample Date	Chlorobenzene			Chlorodibromomethane			Chloroethane			Chloroform			Chloromethane		
				69			57000						0.11					
				Result (mg/m^3)	Lab Quals	URS Quals	Result (mg/m^3)	Lab Quals	URS Quals	Result (mg/m^3)	Lab Quals	URS Quals	Result (mg/m^3)	Lab Quals	URS Quals	Result (mg/m^3)	Lab Quals	URS Quals
VMP-4	12 ft	VMP-4-12	11/5/2009	<0.97	U		<1.8	U		<0.56	U		<1	U		<1.7	U	
		VMP-4-12-082510	8/25/2010	<5.8	U		<11	U		<3.3	U		<6.2	U		<10	U	
		VMP-4-12-112310	11/23/2010	<5.9	U		<11	U		<3.4	U		<6.3	U		<11	U	
		VMP-4-12-021411	2/14/2011	<1.5	U		<2.8	U		<0.85	U		<1.6	U		<2.7	U	
		VMP-4-12-041911	4/19/2011	<29	U		<53	U		<66	U		<30	U		<52	U	
		VMP-4-12-080311	8/3/2011	<3.3	U		<6.1	U		<7.6	U		<3.5	U		<5.9	U	
		VMP-4-12-080311-Dup	8/3/2011	<6.6	U		<12	U		<15	U		<7	U		<12	U	
		VMP-4-12-110911	11/9/2011	<1	U		<1.9	U		<2.3	U		<1.1	U		<1.8	U	
		VMP-4-12-013012	1/30/2012	<2.1	U		<3.8	U		<4.7	U		<2.2	U		<3.7	U	
		VMP-4-12-041812	4/18/2012	<0.0046	U		<0.0086	U		<0.011	U		<0.0049	U		0.0028	J	
		VMP-4-12-072312	7/23/2012	<0.022	U		<0.041	U		<0.051	U		<0.024	U		<0.1	U	
		VMP-4-12-101812	10/18/2012	<0.007	U		<0.013	U		<0.016	U		<0.0074	U		0.002	J	
		VMP-4-12-101812-Dup	10/18/2012	<0.0072	U		<0.013	U		<0.016	U		<0.0076	U		0.0071	J	
		VMP-4-12-020713	2/7/2013	<0.0062	U		<0.011	U		<0.014	U		<0.0066	U		<0.028	U	
		VMP-4-12-020713-DUP	2/7/2013	<0.0064	U		<0.012	U		<0.014	U		<0.0067	U		<0.028	U	
		VMP-4-12-050913	5/9/2013	<0.014	U		<0.026	U		<0.032	U		<0.015	U		<0.062	U	
		VMP-4-12-080113	8/1/2013	<0.007	J	U	<0.013	U		<0.016	U		0.0041	J		<0.031	U	
		VMP-4-12-120313-R	12/3/2013	<0.0064	U		<0.012	U		<0.015	U		<0.0068	U		<0.029	U	
	23.5 ft	VMP-4-23.5	11/5/2009	<45	U		<83	U		<26	U		<47	U		<80	U	
		VMP - 4 - 23.5 - 083110	8/31/2010	<6.6	U		<12	U		<3.8	U		<7	U		<12	U	
		VMP-4-23.5-112310	11/23/2010	<67	U		<120	U		<38	U		<71	U		<120	U	
		VMP-4-23.5-021411	2/14/2011	<2.4	U		<4.5	U		<1.4	U		<2.6	U		<4.4	U	
		VMP-4-23.5-042011	4/20/2011	<160	U		<290	U		<360	U		<160	U		<280	U	
		VMP-4-23.5-042011-DUP	4/20/2011	<160	U		<290	U		<360	U		<160	U		<280	U	
		VMP-4-23.5-080611	8/6/2011	<6.5	U		<12	U		<15	U		<6.9	U		<12	U	
		VMP-4-23.5-110911	11/9/2011	<19	U		<36	U		<44	U		<20	U		<35	U	
		VMP-4-23.5-013012	1/30/2012	<41	U		<76	U		<94	U		<44	U		<74	U	
		VMP-4-23.5-013012-DUP	1/30/2012	<29	U		<53	U		<66	U		<30	U		<52	U	
		VMP-4-23.5-041912	4/19/2012	<9	U		<17	U		<21	U		<9.6	U		<16	U	
		VMP-4-23.5-072312	7/23/2012	<4.3	U		<8	U		<9.9	U		<4.6	U		<7.8	U	
		VMP-4-23.5-101812	10/18/2012	<4.7	U		<8.8	U		<11	U		<5	U		<8.5	U	
		VMP-4-23.5-020713	2/7/2013	<1.5	U		<2.8	U		<3.5	U		<1.6	U		<2.7	U	
		VMP-4-23.5-051513	5/15/2013	<1.8	U		<3.3	U		<4.1	U		<1.9	U		<3.2	U	
		VMP-4-23.5-080113	8/1/2013	<6.6	U		<12	U		<15	U		<7	U		<12	U	
		VMP-4-23.5-080113-Dup	8/1/2013	<6.6	U		<12	U		<15	U		<7	U		<12	U	
		VMP-4-23.5-110713	11/7/2013	<1.1	U		<2	U		<2.5	U		<1.2	U		<2	U	

SEE LAST PAGE OF TABLE FOR NOTES

TABLE 5
CUMULATIVE SUMMARY OF SOIL VAPOR ANALYTICAL DETECTIONS AND SCREENING RESULTS: VILLAGE - VOCS

Location	Depth	Sample ID	Sample Date	Chlorobenzene			Chlorodibromomethane			Chloroethane			Chloroform			Chloromethane		
				69			57000						0.11					
				Result (mg/m^3)	Lab Quals	URS Quals	Result (mg/m^3)	Lab Quals	URS Quals	Result (mg/m^3)	Lab Quals	URS Quals	Result (mg/m^3)	Lab Quals	URS Quals	Result (mg/m^3)	Lab Quals	URS Quals
VMP-4	39 ft	VMP-4-39	11/5/2009	<34	U		<63	U		<20	U		<36	U		<62	U	
		VMP-4-39-042111	4/21/2011	<190	U		<360	U		<440	U		<200	U		<350	U	
		VMP-4-39-041912	4/19/2012	<4.6	U		<8.6	U		<11	U		<4.9	U		<8.3	U	
		VMP-4-39-072312	7/23/2012	<7	U		<13	U		<16	U		<7.4	U		<12	U	
		VMP-4-39-101812	10/18/2012	<87	U		<160	U		<200	U		<92	U		<160	U	
		VMP-4-39-101812-Dup	10/18/2012	<79	U		<150	U		<180	U		<84	U		<140	U	
		VMP-4-39-020713	2/7/2013	<12	U		<23	U		<28	U		<13	U		<22	U	
		VMP-4-39-051513	5/15/2013	<6.7	U		<12	U		<15	U		<7.1	U		<12	U	
		VMP-4-39-110713	11/7/2013	<6.2	U		<11	U		<14	U		<6.5	U		<11	U	
VMP-5	5 ft	VMP-5-5	11/5/2009	<1	U		<1.9	U		<0.59	U		<1.1	U		<1.8	U	
		VMP-5-5-090910	9/9/2010	<12	U		<22	U		<7	U		<13	U		<22	U	
		VMP-5-5-112210	11/22/2010	<3	U		<5.5	U		<1.7	U		<3.1	U		<5.3	U	
		VMP-5-5-021611	2/16/2011	<0.019	U		<0.035	U		<0.011	U		<0.02	U		<0.034	U	
		VMP-5-5-042111	4/21/2011	<0.061	U		<0.11	U		<0.14	U		<0.064	U		<0.11	U	
		VMP-5-5-080511	8/5/2011	<0.0058	U		<0.011	U		<0.013	U		0.0015	J		<0.01	U	
		VMP-5-5-111111	11/11/2011	<0.0043	U		<0.0079	U		<0.0098	U		<0.0045	U		<0.0077	U	
		VMP-5-5-013012	1/30/2012	0.014	J		<0.08	U		<0.099	U		<0.046	U		<0.077	U	
		VMP-5-5-041112	4/11/2012	<0.0042	U		<0.0078	U		<0.0096	U		0.0024	J		<0.019	U	
		VMP-5-5-071312	7/13/2012	<0.0047	J	U	<0.0086	U		<0.011	U		<0.005	J	U	<0.021	U	
		VMP-5-5-101212	10/12/2012	<0.0058	U		<0.011	U		<0.013	U		<0.0062	U		<0.026	U	
		VMP-5-5-012513	1/25/2013	<0.0061	U		<0.011	U		<0.014	U		<0.0064	U		<0.027	U	
		VMP-5-5-042913	4/29/2013	<0.0065	J	U	<0.012	J	U	<0.015	U		<0.0069	U		<0.029	U	
		VMP-5-5-082313-R	8/23/2013	<0.0071	U		<0.013	U		<0.016	U		0.048			<0.032	U	
		VMP-5-5-110513	11/5/2013	<0.0055	U		0.0015	J		<0.012	U		0.067			0.00046	J	
	12.5 ft	VMP-5-12.5	11/6/2009	<1.2	U		<2.2	U		<0.68	U		<1.2	U		<2.1	U	
		VMP-5-12.5-D	11/6/2009	<2.7	U		<4.9	U		<1.5	U		<2.8	U		<4.8	U	
		VMP-5-12.5-090910	9/9/2010	<6.1	U		<11	U		<3.5	U		<6.4	U		<11	U	
		VMP-5-12.5-112310	11/23/2010	<0.3	U		<0.56	U		<0.17	U		<0.32	U		<0.54	U	
		VMP-5-12.5-021611	2/16/2011	<0.91	U		<1.7	U		<0.52	U		<0.97	U		<1.6	U	
		VMP-5-12.5-042111	4/21/2011	<0.065	U		<0.12	U		<0.15	U		<0.069	U		<0.12	U	
		VMP-5-12.5-080611	8/6/2011	<5.7	U		<10	U		<13	U		<6	U		<10	U	
		VMP-5-12.5-111111	11/11/2011	<0.004	U		<0.0075	U		<0.0093	U		0.021			<0.0073	U	
		VMP-5-12.5-013012	1/30/2012	<0.013	J	U	<0.024	U		<0.03	U		0.012	J		<0.024	U	
		VMP-5-12.5-041112	4/11/2012	<0.004	U		<0.0074	U		<0.0092	U		<0.0043	U		<0.018	U	
		VMP-5-12.5-071212	7/12/2012	<0.0047	U		<0.0088	U		<0.011	U		0.0015	J		<0.021	U	
		VMP-5-12.5-101112	10/11/2012	<0.011	U		<0.021	U		<0.026	U		<0.012	U		<0.05	U	
		VMP-5-12.5-012413	1/24/2013	<0.0059	U		<0.011	U		<0.014	U		<0.0063	U		<0.027	U	
		VMP-5-12.5-042913	4/29/2013	<0.0072	J	U	<0.013	U		<0.017	U		<0.0077	J	U	0.0052	J	
		VMP-5-12.5-080113	8/1/2013	<0.0072	J	U	0.0051	J		<0.016	U		0.056			<0.032	U	
		VMP-5-12.5-110513	11/5/2013	<0.006	U		0.003	J		<0.014	U		0.068			0.00034	J	

SEE LAST PAGE OF TABLE FOR NOTES

TABLE 5
CUMULATIVE SUMMARY OF SOIL VAPOR ANALYTICAL DETECTIONS AND SCREENING RESULTS: VILLAGE - VOCS

Location	Depth	Sample ID	Sample Date	Chlorobenzene			Chlorodibromomethane			Chloroethane			Chloroform			Chloromethane		
				69			57000						0.11					
				Result (mg/m^3)	Lab Quals	URS Quals	Result (mg/m^3)	Lab Quals	URS Quals	Result (mg/m^3)	Lab Quals	URS Quals	Result (mg/m^3)	Lab Quals	URS Quals	Result (mg/m^3)	Lab Quals	URS Quals
VMP-5	31 ft	VMP-5-31	11/6/2009	<11	U		<20	U		<6.3	U		<12	U		<20	U	
		VMP-5-31-090910	9/9/2010	<25	U		<47	U		<14	U		<27	U		<45	U	
		VMP-5-31-112310	11/23/2010	<16	U		<29	U		<9.1	U		<17	U		<28	U	
		VMP-5-31-021611	2/16/2011	<6.4	U		<12	U		<3.6	U		<6.7	U		<11	U	
		VMP-5-31-042111	4/21/2011	<95	U		<180	U		<220	U		<100	U		<170	U	
		VMP-5-31-080611	8/6/2011	<53	U		<99	U		<120	U		<57	U		<96	U	
		VMP-5-31-111111	11/11/2011	<27	U		<50	U		<62	U		<28	U		<48	U	
		VMP-5-31-013012	1/30/2012	<14	U		<25	U		<32	U		<14	U		<25	U	
		VMP-5-31-041112	4/11/2012	<0.044	U		<0.081	U		<0.1	U		<0.047	U		<0.079	U	
		VMP-5-31-071212	7/12/2012	<0.0046	J	U	<0.0086	U		<0.011	U		0.023			<0.021	U	
		VMP-5-31-101112	10/11/2012	<0.0065	U		<0.012	U		<0.015	U		0.01			<0.029	U	
		VMP-5-31-012413	1/24/2013	<0.064	U		<0.12	U		<0.15	U		0.024	J		<0.29	U	
		VMP-5-31-042913	4/29/2013	<0.0066	J	U	<0.012	U		<0.015	U		0.0066	J		<0.03	U	
		VMP-5-31-080113	8/1/2013	<0.0068	J	U	<0.013	U		<0.016	U		0.01			0.0064	J	
		VMP-5-31-110513	11/5/2013	<0.006	U		<0.011	U		<0.014	U		0.0058	J		0.0031	J	
		VMP-5-31-110513-Dup	11/5/2013	<0.0058	U		<0.011	U		<0.013	U		0.0046	J		0.0011	J	
	40 ft	VMP-5-40	11/6/2009	<15	U		<28	U		<8.6	U		<16	U		<27	U	
		VMP-5-40-042111	4/21/2011	<99	U		<180	U		<230	U		<100	U		<180	U	
		VMP-5-40-013012	1/30/2012	<29	U		<53	U		<66	U		<30	U		<52	U	
		VMP-5-40-041212	4/12/2012	<0.043	U		<0.08	U		<0.099	U		<0.046	U		<0.077	U	
		VMP-5-40-071212	7/12/2012	<0.046	U		<0.086	U		<0.11	U		0.046	J		<0.21	U	
		VMP-5-40-101112	10/11/2012	<0.0068	U		<0.013	U		<0.016	U		0.025			<0.03	U	
		VMP-5-40-012513	1/25/2013	<0.02	U		<0.037	U		<0.045	U		0.04			<0.089	U	
		VMP-5-40-012513-Dup	1/25/2013	<0.019	U		<0.036	U		<0.044	U		0.043			<0.087	U	
		VMP-5-40-042913	4/29/2013	<0.0066	J	U	<0.012	U		<0.015	U		0.017			<0.029	U	
		VMP-5-40-080113	8/1/2013	<0.0071	J	U	<0.013	U		<0.016	U		0.021			0.011	J	
		VMP-5-40-110513	11/5/2013	<0.0056	U		<0.01	U		<0.013	U		0.012			0.00086	J	
VMP-6	5 ft	VMP-6-5	11/6/2009	<1.8	U		<3.4	U		<1	U		<1.9	U		<3.3	U	
		VMP-6-5-090810	9/8/2010	<1	U		<1.9	U		<0.58	U		<1.1	U		<1.8	U	
		VMP-6-5-111610	11/16/2010	<6.4	U		<12	U		<3.6	U		<6.7	U		<11	U	
		VMP-6-5-020711	2/7/2011	<0.0055	U		<0.01	U		<0.0031	U		<0.0058	U		<0.0098	U	
		VMP-6-5-040811	4/8/2011	<0.012	U		<0.022	U		<0.027	U		<0.013	U		<0.021	U	
		VMP-6-5-080411	8/4/2011	<0.31	U		<0.57	U		<0.71	U		<0.33	U		<0.55	U	
		VMP-6-5-110911	11/9/2011	<0.0037	U		<0.0068	U		<0.0085	U		<0.0039	U		<0.0066	U	
		VMP-6-5-013112	1/31/2012	0.016	J		<0.081	U		<0.1	U		<0.046	U		<0.078	U	
		VMP-6-5-041212	4/12/2012	<0.0046	J	U	<0.0086	U		<0.011	U		<0.0049	J	U	<0.021	U	
		VMP-6-5-071612	7/16/2012	<0.0046	J	U	<0.0086	U		<0.011	U		0.00086	J		<0.021	U	
		VMP-6-5-101012	10/10/2012	<0.0064	U		<0.012	U		<0.014	U		<0.0067	U		<0.028	U	
		VMP-6-5-021213	2/12/2013	<0.0057	U		<0.01	U		<0.013	U		<0.006	U		<0.026	U	

SEE LAST PAGE OF TABLE FOR NOTES

TABLE 5
CUMULATIVE SUMMARY OF SOIL VAPOR ANALYTICAL DETECTIONS AND SCREENING RESULTS: VILLAGE - VOCS

Location	Depth	Sample ID	Sample Date	Chlorobenzene			Chlorodibromomethane			Chloroethane			Chloroform			Chloromethane		
				69			57000						0.11					
				Result (mg/m^3)	Lab Quals	URS Quals	Result (mg/m^3)	Lab Quals	URS Quals	Result (mg/m^3)	Lab Quals	URS Quals	Result (mg/m^3)	Lab Quals	URS Quals	Result (mg/m^3)	Lab Quals	URS Quals
VMP-6	10 ft	VMP-6-10	11/6/2009	<2	U		<3.7	U		<1.1	U		<2.1	U		<3.6	U	
		VMP-6-10-090810	9/8/2010	<1.1	U		<2	U		<0.63	U		<1.2	U		<2	U	
		VMP-6-10-111710	11/17/2010	<0.0059	U		<0.011	U		<0.0034	U		<0.0063	U		<0.011	U	
		VMP-6-10-020711	2/7/2011	<0.0058	U		<0.011	U		<0.0033	U		<0.0062	U		<0.01	U	
		VMP-6-10-040811	4/8/2011	<0.14	U		<0.26	U		<0.32	U		<0.15	U		<0.25	U	
		VMP-6-10-080411	8/4/2011	<0.98	U		<1.8	U		<2.2	U		<1	U		<1.8	U	
		VMP-6-10-111011	11/10/2011	<0.0039	U		<0.0072	U		<0.0089	U		<0.0041	U		<0.0069	U	
		VMP-6-10-013112	1/31/2012	<0.68	U		<1.3	U		<1.6	U		<0.73	U		<1.2	U	
		VMP-6-10-041212	4/12/2012	0.0029	J		<0.0083	U		<0.01	U		<0.0048	U		<0.02	U	
		VMP-6-10-071612	7/16/2012	<0.006		U	<0.011	U		<0.014	U		<0.0064	J	U	<0.027	U	
		VMP-6-10-101112	10/11/2012	<0.0066	U		<0.012	U		<0.015	U		<0.007	U		<0.03	U	
		VMP-6-10-020513	2/5/2013	<0.0064	U		<0.012	U		<0.014	U		<0.0067	U		<0.028	U	
		VMP-6-10-051513	5/15/2013	<0.0065	U		<0.012	U		<0.015	U		<0.0069	U		<0.029	U	
		VMP-6-10-080813	8/8/2013	<0.0064	U		<0.012	U		<0.014	U		0.0022	J		<0.028	U	
		VMP-6-10-110513	11/5/2013	<0.0061	U		<0.011	U		<0.014	U		0.00027	J		0.00044	J	
	31.5 ft	VMP-6-31.5	11/9/2009	<13	U		<24	U		<7.4	U		<14	U		<23	U	
		VMP-6-31.5-090810	9/8/2010	<7.4	U		<14	U		<4.2	U		<7.9	U		<13	U	
		VMP-6-31.5-111710	11/17/2010	<12	U		<21	U		<6.6	U		<12	U		<21	U	
		VMP-6-31.5-020711	2/7/2011	<11	U		<21	U		<6.4	U		<12	U		<20	U	
		VMP-6-31.5-041111	4/11/2011	<8.6	U		<16	U		<20	U		<9.2	U		<15	U	
		VMP-6-31.5-080411	8/4/2011	<6.4	U		<12	U		<15	U		<6.8	U		<11	U	
		VMP-6-31.5-111011	11/10/2011	<9.8	U		<18	U		<22	U		<10	U		<18	U	
		VMP-6-31.5-013112	1/31/2012	<3.9	U		<7.3	U		<9	U		<4.2	U		<7.1	U	
		VMP-6-31.5-041212	4/12/2012	<0.53	U		<0.98	U		<1.2	U		<0.56	U		<0.94	U	
		VMP-6-31.5-071612	7/16/2012	<0.0083	J	U	<0.015	U		<0.019	U		0.0055	J		<0.037	U	
		VMP-6-31.5-101112	10/11/2012	<0.0065	U		<0.012	U		<0.015	U		0.0047	J		<0.029	U	
		VMP-6-31.5-020513	2/5/2013	<0.0059	U		<0.011	U		<0.014	U		0.0043	J		<0.027	U	
		VMP-6-31.5-042913	4/29/2013	<0.007	J	U	<0.013	U		<0.016	U		0.0084			<0.031	U	
		VMP-6-31.5-080813	8/8/2013	<0.0068	U		<0.013	U		<0.016	U		0.0077			<0.03	U	
		VMP-6-31.5-110513	11/5/2013	<0.0054	U		<0.01	U		<0.012	U		0.0036	J		0.0008	J	

SEE LAST PAGE OF TABLE FOR NOTES

TABLE 5
CUMULATIVE SUMMARY OF SOIL VAPOR ANALYTICAL DETECTIONS AND SCREENING RESULTS: VILLAGE - VOCS

Location	Depth	Sample ID	Sample Date	Chlorobenzene			Chlorodibromomethane			Chloroethane			Chloroform			Chloromethane		
				69			57000						0.11					
				Result (mg/m^3)	Lab Quals	URS Quals	Result (mg/m^3)	Lab Quals	URS Quals	Result (mg/m^3)	Lab Quals	URS Quals	Result (mg/m^3)	Lab Quals	URS Quals	Result (mg/m^3)	Lab Quals	URS Quals
VMP-6	39 ft	VMP-6-39	11/9/2009	<15	U		<27	U		<8.4	U		<16	U		<26	U	
		VMP-6-39-041111	4/11/2011	<10	U		<19	U		<24	U		<11	U		<18	U	
		VMP-6-39-013112	1/31/2012	<3.9	U		<7.3	U		<9	U		<4.2	U		<7.1	U	
		VMP-6-39-041212	4/12/2012	<0.39	U		<0.72	U		<0.89	U		<0.41	U		<0.69	U	
		VMP-6-39-071612	7/16/2012	0.016	J		<0.034	U		<0.042	U		<0.019	U		<0.081	U	
		VMP-6-39-071612-Dup	7/16/2012	0.013	J		<0.034	U		<0.042	U		<0.019	U		<0.082	U	
		VMP-6-39-101112	10/11/2012	<0.012	U		<0.023	U		<0.028	U		<0.013	U		<0.056	U	
		VMP-6-39-020513	2/5/2013	<0.0061	U		<0.011	U		<0.014	U		<0.0064	U		<0.027	U	
		VMP-6-39-050913	5/9/2013	<0.012	U		<0.023	U		<0.029	U		<0.013	U		<0.056	U	
		VMP-6-39-050913-Dup	5/9/2013	<0.0067	U		<0.012	U		<0.015	U		<0.0072	U		<0.03	U	
		VMP-6-39-080813-Dup	8/8/2013	<0.0065	U		<0.012	U		<0.015	U		0.0028	J		<0.029	U	
		VMP-6-39-081513	8/15/2013	<0.0068	U		<0.012	U		<0.016	U		0.0029	J		<0.03	U	
		VMP-6-39-110513	11/5/2013	<0.0059	U		<0.011	U		<0.013	U		0.0039	J		0.0017	J	
VMP-7	5 ft	VMP-7-5	11/9/2009	<0.005	U		<0.009	U		<0.003	U		<0.005	U		<0.009	U	
		VMP-7-5-082610	8/26/2010	<0.0061	U		<0.011	U		<0.0035	U		<0.0064	U		<0.011	U	
		VMP-7-5-111910	11/19/2010	<0.0055	U		<0.01	U		<0.0031	U		<0.0058	U		<0.0098	U	
		VMP-7-5-020711	2/7/2011	<0.0059	U		<0.011	U		<0.0034	U		<0.0063	U		<0.011	U	
		VMP-7-5-040711	4/7/2011	<0.0084	U		<0.016	U		<0.019	U		<0.0089	U		<0.015	U	
		VMP-7-5-080211	8/2/2011	<0.83	U		<1.5	U		<1.9	U		<0.88	U		<1.5	U	
		VMP-7-5-111011	11/10/2011	<0.0039	U		<0.0073	U		<0.009	U		<0.0042	U		<0.0071	U	
		VMP-7-5-111011-DUP	11/10/2011	<0.0037	U		<0.0068	U		<0.0085	U		<0.0039	U		<0.0066	U	
		VMP-7-5-013112	1/31/2012	<0.004	J	U	<0.0074	U		<0.0092	U		<0.0043	U		<0.0072	U	
		VMP-7-5-041212	4/12/2012	<0.0044	J	U	<0.0081	U		<0.01	U		<0.0046	U		<0.02	U	
		VMP-7-5-073112	7/31/2012	0.0037	J		<0.021	U		<0.026	U		<0.012	U		0.0034	J	
		VMP-7-5-101012	10/10/2012	<0.0068	U		<0.013	U		<0.016	U		<0.0072	U		<0.03	U	
		VMP-7-5-060613	6/6/2013	<0.0066	J	U	<0.012	U		<0.015	U		0.0022	J		<0.03	U	
		VMP-7-5-073013	7/30/2013	<0.0062	U		<0.012	U		<0.014	U		0.0029	J		<0.028	U	
		VMP-7-5-102213	10/22/2013	<0.0063	U		<0.012	U		<0.014	U		0.00094	J		0.00037	J	

TABLE 5
CUMULATIVE SUMMARY OF SOIL VAPOR ANALYTICAL DETECTIONS AND SCREENING RESULTS: VILLAGE - VOCS

Location	Depth	Sample ID	Sample Date	Chlorobenzene			Chlorodibromomethane			Chloroethane			Chloroform			Chloromethane		
				69			57000						0.11					
				Result (mg/m^3)	Lab Quals	URS Quals	Result (mg/m^3)	Lab Quals	URS Quals	Result (mg/m^3)	Lab Quals	URS Quals	Result (mg/m^3)	Lab Quals	URS Quals	Result (mg/m^3)	Lab Quals	URS Quals
VMP-7	13.5 ft	VMP-7-13.5	11/9/2009	<0.041	U		<0.076	U		<0.024	U		<0.044	U		<0.074	U	
		VMP-7-13.5-082610	8/26/2010	<0.13	U		<0.25	U		<0.076	U		<0.14	U		<0.24	U	
		VMP-7-13.5-111910	11/19/2010	<0.93	U		<1.7	U		<0.53	U		<0.98	U		<1.7	U	
		VMP-7-13.5-020711	2/7/2011	<0.0057	U		<0.01	U		<0.0032	U		<0.006	U		<0.01	U	
		VMP-7-13.5-040711	4/7/2011	<0.0099	U		<0.018	U		<0.023	U		<0.01	U		<0.018	U	
		VMP-7-13.5-080311	8/3/2011	<1.1	U		<2	U		<2.5	U		<1.2	U		<2	U	
		VMP-7-13.5-111011	11/10/2011	<0.0036	U		<0.0067	U		<0.0083	U		<0.0038	U		<0.0065	U	
		VMP-7-13.5-013112	1/31/2012	<0.052	U		<0.095	U		<0.12	U		<0.055	U		<0.092	U	
		VMP-7-13.5-013112-DUP	1/31/2012	<0.053	U		<0.098	U		<0.12	U		<0.056	U		<0.094	U	
		VMP-7-13.5-041212	4/12/2012	<0.0042	J	U	<0.0078	U		<0.0096	U		<0.0045	J	U	<0.019	U	
		VMP-7-13.5-041212-DUP	4/12/2012	<0.0044	J	U	<0.0082	U		<0.01	U		<0.0047	J	U	<0.02	U	
		VMP-7-13.5-072012	7/20/2012	<0.0043	U		<0.008	U		<0.0099	U		0.0066			<0.019	U	
		VMP-7-13.5-101012	10/10/2012	<0.0064	U		<0.012	U		<0.014	U		<0.0067	U		<0.028	U	
		VMP-7-13.5-021313	2/13/2013	<0.0064	U		<0.012	U		<0.014	U		0.002	J		<0.028	U	
		VMP-7-13.5-060513	6/5/2013	<0.0072	J	U	<0.013	U		<0.016	U		0.0023	J		<0.032	U	
		VMP-7-13.5-073013	7/30/2013	<0.0062	U		<0.012	U		<0.014	U		0.0049	J		<0.028	U	
		VMP-7-13.5-110113	11/1/2013	<0.0064	U		<0.012	U		<0.015	U		0.011			0.00058	J	
	29.5 ft	VMP-7-29.5	11/9/2009	<0.88	U		<1.6	U		<0.5	U		<0.93	U		<1.6	U	
		VMP - 7 - 29.5 - 083110	8/31/2010	<1.9	U		<3.5	U		<1.1	U		<2	U		<3.4	U	
		VMP-7-29.5-111910	11/19/2010	<2.8	U		<5.3	U		<1.6	U		<3	U		<5.1	U	
		VMP-7-29.5-020711	2/7/2011	<3	U		<5.5	U		<1.7	U		<3.1	U		<5.3	U	
		VMP-7-29.5-040711	4/7/2011	<0.72	U		<1.3	U		<1.6	U		<0.76	U		<1.3	U	
		VMP-7-29.5-080311	8/3/2011	<1.7	U		<3.2	U		<3.9	U		<1.8	U		<3	U	
		VMP-7-29.5-111111	11/11/2011	3.5			<6.2	U		<7.6	U		<3.5	U		<6	U	
		VMP-7-29.5-020112	2/1/2012	<0.67	U		<1.2	U		0.18	J	J	<0.71	U		<1.2	U	
		VMP-7-29.5-041312	4/13/2012	<0.0042	J	U	<0.0078	U		<0.0096	U		<0.0045	U		<0.019	U	
		VMP-7-29.5-072012	7/20/2012	<0.0043	U		<0.008	U		<0.0099	U		0.0011	J		0.0058	J	
		VMP-7-29.5-072012-Dup	7/20/2012	0.00099	J		<0.008	U		<0.0099	U		0.001	J		0.0067	J	
		VMP-7-29.5-101012	10/10/2012	<0.0066	U		<0.012	U		<0.015	U		<0.007	U		<0.03	U	
		VMP-7-29.5-060613	6/6/2013	<0.007	J	U	<0.013	U		<0.016	U		<0.0074	U		<0.031	U	
		VMP-7-29.5-073013	7/30/2013	<0.0063	U		<0.012	U		<0.014	U		0.0014	J		<0.028	U	
		VMP-7-29.5-102213	10/22/2013	<0.0062	U		<0.011	U		<0.014	U		0.00088	J		0.0016	J	
	38 ft	VMP-7-38	11/9/2009	<0.3	U		<0.56	U		<0.17	U		<0.32	U		<0.54	U	
		VMP-7-38-020711	2/7/2011	<4	U		<7.4	U		<2.3	U		<4.2	U		<7.1	U	
		VMP-7-38-040711	4/7/2011	<1	U		<1.9	U		<2.3	U		<1.1	U		<1.8	U	
		VMP-7-38-020112	2/1/2012	<0.97	U		<1.8	U		<2.2	U		<1	U		<1.7	U	
		VMP-7-38-042512	4/25/2012	<0.0049		U	<0.0078	U		<0.0096	U		<0.0045	U		<0.019	U	
		VMP-7-38-042512-Dup	4/25/2012	<0.0045		U	<0.0078	U		<0.0096	U		<0.0045	J	U	<0.019	U	
		VMP-7-38-101112	10/11/2012	<0.0062	U		<0.011	U		<0.014	U		<0.0066	U		<0.028	U	
		VMP-7-38-060613	6/6/2013	<0.0074	J	U	<0.014	U		<0.017	U		0.092			0.011	J	
		VMP-7-38-073013	7/30/2013	<0.0064	U		<0.012	U		<0.015	U		0.0025	J		0.0064	J	
		VMP-7-38-110113	11/1/2013	<0.0064	U		<0.012	U		<0.015	U		0.0018	J		0.0031	J	

SEE LAST PAGE OF TABLE FOR NOTES

TABLE 5
CUMULATIVE SUMMARY OF SOIL VAPOR ANALYTICAL DETECTIONS AND SCREENING RESULTS: VILLAGE - VOCS

Location	Depth	Sample ID	Sample Date	Chlorobenzene			Chlorodibromomethane			Chloroethane			Chloroform			Chloromethane		
				69			57000						0.11					
				Result (mg/m^3)	Lab Quals	URS Quals	Result (mg/m^3)	Lab Quals	URS Quals	Result (mg/m^3)	Lab Quals	URS Quals	Result (mg/m^3)	Lab Quals	URS Quals	Result (mg/m^3)	Lab Quals	URS Quals
VMP-8	5 ft	VMP-8-5	11/10/2009	<0.005	U		<0.009	U		<0.003	U		<0.005	U		<0.009	U	
		VMP - 8 - 5 - 083010	8/30/2010	0.0032	J		<0.011	U		<0.0035	U		0.0039	J		<0.011	U	
		VMP-8-5-111810	11/17/2010	<0.0054	U		<0.0099	U		<0.0031	U		0.001	J		<0.0096	U	
		VMP-8-5-021011	2/10/2011	<0.0057	U		<0.01	U		<0.0032	U		<0.006	U		<0.01	U	
		VMP-8-5-040711	4/7/2011	<0.0064	U		0.0023	J		<0.014	U		0.00094	J		<0.011	U	
		VMP-8-5-072711	7/27/2011	<0.0068	U		<0.013	U		<0.016	U		<0.0072	U		<0.012	U	
		VMP-8-5-110311	11/3/2011	<0.0039	U		<0.0073	U		<0.009	U		<0.0042	U		<0.0071	U	
		VMP-8-5-012312	1/23/2012	<0.0049	J	U	<0.009	U		<0.011	U		<0.0052	U		<0.0088	U	
		VMP-8-5-041012	4/10/2012	<0.0044	U		<0.0081	U		<0.01	U		0.0011	J		<0.02	U	
		VMP-8-5-071312	7/13/2012	<0.0037	U		<0.0068	U		<0.0085	U		0.0012	J		<0.017	U	
		VMP-8-5-073112	7/31/2012	<0.0047	U		<0.0088	U		<0.011	U		0.0011	J		<0.021	U	
		VMP-8-5-100412	10/4/2012	<0.0064	U		<0.012	U		<0.014	U		<0.0067	U		<0.028	U	
		VMP-8-5-100412-Dup	10/4/2012	<0.0061	U		<0.011	U		<0.014	U		<0.0064	U		<0.027	U	
		VMP-8-5-012413	1/24/2013	<0.0062	U		<0.011	U		<0.014	U		<0.0066	U		<0.028	U	
		VMP-8-5-042513	4/25/2013	<0.0067	J	U	<0.012	U		<0.015	U		<0.0071	U		<0.03	U	
		VMP-8-5-073013	7/30/2013	<0.0062	U		<0.012	U		<0.014	U		0.0055	J		<0.028	U	
		VMP-8-5-102213	10/22/2013	<0.0061	U		<0.011	U		<0.014	U		0.0006	J		<0.028	U	
	9.5 ft	VMP-8-9.5	11/10/2009	<0.005	U		<0.009	U		<0.003	U		<0.005	U		<0.009	U	
		VMP - 8 - 9.5 - 083010	8/30/2010	0.0027	J		<0.01	U		<0.0032	U		<0.0059	U		<0.01	U	
		VMP - 8 - 9.5 - 083010-DUP	8/30/2010	0.0028	J		<0.01	U		<0.0032	U		0.00094	J		<0.01	U	
		VMP-8-9.5-111810	11/17/2010	<0.0056	U		<0.01	U		<0.0032	U		<0.0059	U		<0.01	U	
		VMP-8-9.5-021011	2/10/2011	<0.0058	U		<0.011	U		<0.0033	U		<0.0062	U		<0.01	U	
		VMP-8-9.5-040711	4/7/2011	<0.0064	U		<0.012	U		<0.014	U		<0.0067	U		<0.011	U	
		VMP-8-9.5-072711	7/27/2011	<0.0049	U		<0.0091	U		<0.011	U		<0.0052	U		<0.0088	U	
		VMP-8-9.5-110311	11/3/2011	<0.0039	U		<0.0072	U		<0.0089	U		<0.0041	U		<0.0069	U	
		VMP-8-9.5-012312	1/23/2012	<0.0047	J	U	<0.0086	U		<0.011	U		<0.005	U		<0.0084	U	
		VMP-8-9.5-041012	4/10/2012	<0.0044	U		<0.0081	U		<0.01	U		<0.0047	U		<0.02	U	
		VMP-8-9.5-071312	7/13/2012	<0.0043	U		<0.008	U		<0.0099	U		<0.0046	U		<0.019	U	
		VMP-8-9.5-071312-Dup	7/13/2012	<0.0041	U		<0.0076	U		<0.0094	U		<0.0044	U		<0.018	U	
		VMP-8-9.5-100412	10/4/2012	<0.007	U		<0.013	U		<0.016	U		<0.0074	U		<0.031	U	
		VMP-8-9.5-012413	1/24/2013	<0.0058	U		<0.011	U		<0.013	U		<0.0062	U		<0.026	U	
		VMP-8-9.5-012413-Dup	1/24/2013	<0.0062	U		<0.011	U		<0.014	U		<0.0066	U		<0.028	U	
		VMP-8-9.5-042513	4/25/2013	<0.0062	J	U	<0.011	U		<0.014	U		<0.0065	U		<0.028	U	
		VMP-8-9.5-073013	7/30/2013	<0.0062	U		<0.012	U		<0.014	U		0.0071			<0.028	U	
		VMP-8-9.5-102213	10/22/2013	<0.0062	U		<0.011	U		<0.014	U		0.00048	J		0.001	J	

SEE LAST PAGE OF TABLE FOR NOTES

TABLE 5
CUMULATIVE SUMMARY OF SOIL VAPOR ANALYTICAL DETECTIONS AND SCREENING RESULTS: VILLAGE - VOCS

Location	Depth	Sample ID	Sample Date	Chlorobenzene			Chlorodibromomethane			Chloroethane			Chloroform			Chloromethane		
				69			57000						0.11					
				Result (mg/m^3)	Lab Quals	URS Quals	Result (mg/m^3)	Lab Quals	URS Quals	Result (mg/m^3)	Lab Quals	URS Quals	Result (mg/m^3)	Lab Quals	URS Quals	Result (mg/m^3)	Lab Quals	URS Quals
VMP-8	23.5 ft	VMP-8-23.5	11/10/2009	<0.005	U		<0.01	U		<0.003	U		<0.005	U		<0.009	U	
		VMP - 8 - 23.5 - 083010	8/30/2010	0.003	J		<0.011	U		<0.0035	U		<0.0064	U		<0.011	U	
		VMP-8-23.5-111910	11/19/2010	<0.0058	U		<0.011	U		<0.0033	U		<0.0062	U		<0.01	U	
		VMP-8-23.5-021011	2/10/2011	<0.0062	U		<0.011	U		<0.0035	U		<0.0066	U		<0.011	U	
		VMP-8-23.5-040711	4/7/2011	<0.0058	U		0.0021	J		<0.013	U		<0.0062	U		<0.01	U	
		VMP-8-23.5-040711-DUP	4/7/2011	<0.0092	U		0.0033	J		<0.021	U		<0.0098	U		<0.016	U	
		VMP-8-23.5-081011	8/10/2011	<0.0061	J	U	<0.011	U		<0.014	U		<0.0064	U		<0.011	U	
		VMP-8-23.5-110611	11/6/2011	<0.0044	J	U	<0.0081	U		<0.01	U		<0.0047	U		<0.0079	U	
		VMP-8-23.5-012312	1/23/2012	<0.0049	J	U	<0.009	U		<0.011	U		0.001	J		<0.0088	U	
		VMP-8-23.5-041012	4/10/2012	<0.0043	U		<0.008	U		<0.0099	U		<0.0046	U		<0.019	U	
		VMP-8-23.5-071312	7/13/2012	<0.0047	U		<0.0088	U		<0.011	U		<0.005	U		<0.021	U	
		VMP-8-23.5-100412	10/4/2012	<0.0066	U		<0.012	U		<0.015	U		<0.007	U		<0.03	U	
		VMP-8-23.5-012413	1/24/2013	<0.0066	U		<0.012	U		<0.015	U		<0.007	U		<0.03	U	
		VMP-8-23.5-050113	5/1/2013	<0.007	J	U	<0.013	U		<0.016	U		<0.0074	U		<0.031	U	
		VMP-8-23.5-073013	7/30/2013	<0.0062	U		<0.012	U		<0.014	U		0.001	J		<0.028	U	
		VMP-8-23.5-073013-Dup	7/30/2013	<0.0062	U		<0.011	U		<0.014	U		<0.0065	U		<0.028	U	
		VMP-8-23.5-102213	10/22/2013	<0.0062	U		<0.012	U		<0.014	U		0.0012	J		0.00052	J	
VMP-9	5 ft	VMP-9-5	11/11/2009	<0.005	U		<0.009	U		<0.003	U		<0.005	U		<0.009	U	
		VMP-9-5-082610	8/26/2010	<0.0052	U		<0.0097	U		<0.003	U		<0.0056	U		<0.0094	U	
		VMP-9-5-111910	11/19/2010	<0.0055	U		<0.01	U		<0.0031	U		<0.0058	U		<0.0098	U	
		VMP-9-5-020811	2/8/2011	<0.0051	U		<0.0094	U		<0.0029	U		<0.0054	U		<0.0091	U	
		VMP-9-5-040611	4/6/2011	<0.014	U		<0.026	U		<0.032	U		<0.015	U		<0.025	U	
		VMP-9-5-080211	8/2/2011	<0.27	U		<0.5	U		<0.62	U		<0.29	U		<0.49	U	
		VMP-9-5-110411	11/4/2011	<0.004	U		<0.0074	U		<0.0092	U		<0.0043	U		0.0016	J	
		VMP-9-5-012612	1/26/2012	<0.0034	J	U	<0.0063	U		<0.0079	U		<0.0036	U		<0.0062	U	
		VMP-9-5-041112	4/11/2012	<0.0041	U		<0.0076	U		<0.0094	U		<0.0044	U		<0.018	U	
		VMP-9-5-071312	7/13/2012	<0.0044	U		<0.0081	U		<0.01	U		<0.0047	U		<0.02	U	
		VMP-9-5-101012	10/10/2012	<0.0066	U		<0.012	U		<0.015	U		<0.007	U		<0.03	U	
		VMP-9-5-012513	1/25/2013	<0.0065	U	UJ	<0.012	U	UJ	<0.015	U	UJ	<0.0069	U	UJ	<0.029	U	UJ
		VMP-9-5-021513	2/15/2013	<0.0064	U		<0.012	U		<0.014	U		<0.0067	U		<0.028	U	
		VMP-9-5-050113	5/1/2013	<0.0068	U		<0.012	U		<0.016	U		<0.0072	U		<0.03	U	
		VMP-9-5-073013	7/30/2013	<0.0067	U		<0.012	U		<0.015	U		0.0019	J		<0.03	U	
		VMP-9-5-102213	10/22/2013	<0.0063	U		0.0012	J		<0.014	U		0.23			<0.028	U	
		VMP-9-5-122013-R	12/20/2013	<0.0061	J	U	0.0017	J		<0.014	U		0.032			<0.027	U	

SEE LAST PAGE OF TABLE FOR NOTES

TABLE 5
CUMULATIVE SUMMARY OF SOIL VAPOR ANALYTICAL DETECTIONS AND SCREENING RESULTS: VILLAGE - VOCS

Location	Depth	Sample ID	Sample Date	Chlorobenzene			Chlorodibromomethane			Chloroethane			Chloroform			Chloromethane		
				69			57000						0.11					
				Result (mg/m^3)	Lab Quals	URS Quals	Result (mg/m^3)	Lab Quals	URS Quals	Result (mg/m^3)	Lab Quals	URS Quals	Result (mg/m^3)	Lab Quals	URS Quals	Result (mg/m^3)	Lab Quals	URS Quals
VMP-9	11.5 ft	VMP-9-11.5	11/11/2009	<0.006	U		<0.012	U		<0.003	U		<0.006	U		<0.011	U	
		VMP-9-11.5-082610	8/26/2010	<0.12	U		<0.22	U		<0.068	U		<0.12	U		<0.21	U	
		VMP-9-11.5-111910	11/19/2010	<0.34	U		<0.63	U		<0.2	U		<0.36	U		<0.62	U	
		VMP-9-11.5-020911	2/9/2011	<0.0062	U		<0.011	U		<0.0035	U		<0.0066	U		<0.011	U	
		VMP-9-11.5-020911-DUP	2/9/2011	<0.0048	U		<0.0089	U		<0.0028	U		<0.0051	U		<0.0086	U	
		VMP-9-11.5-040611	4/6/2011	<0.018	U		<0.034	U		<0.042	U		<0.019	U		<0.032	U	
		VMP-9-11.5-080211	8/2/2011	<0.4	U		<0.75	U		<0.93	U		<0.43	U		<0.73	U	
		VMP-9-11.5-110411	11/4/2011	<0.004	U		<0.0074	U		<0.0092	U		<0.0043	U		<0.0072	U	
		VMP-9-11.5-012612	1/26/2012	0.0019	J		<0.0066	U		<0.0082	U		<0.0038	U		<0.0064	U	
		VMP-9-11.5-041112	4/11/2012	<0.0042	U		<0.0078	U		<0.0096	U		0.0025	J		<0.019	U	
		VMP-9-11.5-071312	7/13/2012	<0.0047	U		<0.0088	U		<0.011	U		0.009			<0.021	U	
		VMP-9-11.5-101012	10/10/2012	<0.0064	U		<0.012	U		<0.014	U		0.0048	J		<0.028	U	
		VMP-9-11.5-012513	1/25/2013	<0.0054	U		<0.0099	U		<0.012	U		0.0079			<0.024	U	
		VMP-9-11.5-012513-DUP	1/25/2013	<0.0058	U		<0.011	U		<0.013	U		0.0075			<0.026	U	
		VMP-9-11.5-050113	5/1/2013	<0.0069	U		<0.013	U		<0.016	U		0.0061	J		<0.031	U	
		VMP-9-11.5-073013	7/30/2013	<0.0069	U		<0.013	U		<0.016	U		0.0082			<0.031	U	
		VMP-9-11.5-102213	10/22/2013	<0.006	U		0.001	J		<0.014	U		0.13			0.00036	J	
		VMP-9-11.5-122013-R	12/20/2013	<0.0061	J	U	0.0013	J		<0.014	U		0.026			<0.027	U	
	25.5 ft	VMP-9-25.5	11/10/2009	<1.3	U		<2.3	U		<0.72	U		<1.3	U		<2.3	U	
		VMP-9-25.5-D	11/10/2009	<1.1	U		<2.1	U		<0.65	U		<1.2	U		<2	U	
		VMP-9-25.5-082610	8/26/2010	<0.93	U		<1.7	U		<0.53	U		<0.98	U		<1.7	U	
		VMP-9-25.5-082610-DUP	8/26/2010	<0.99	U		<1.8	U		<0.57	U		<1	U		<1.8	U	
		VMP-9-25.5-111910	11/19/2010	<1	U		<2	U		<0.61	U		<1.1	U		<1.9	U	
		VMP-9-25.5-020911	2/9/2011	<0.58	U		<1.1	U		<0.33	U		<0.62	U		<1	U	
		VMP-9-25.5-040811	4/8/2011	<0.29	U		<0.54	U		0.26	J		<0.31	U		<0.53	U	
		VMP-9-25.5-080211	8/2/2011	<0.65	U		<1.2	U		<1.5	U		<0.69	U		<1.2	U	
		VMP-9-25.5-110711	11/7/2011	0.35	J		<1.1	U		<1.3	U		<0.61	U		<1	U	
		VMP-9-25.5-110711-DUP	11/7/2011	0.31	J		<0.92	U		<1.1	U		<0.52	U		<0.89	U	
		VMP-9-25.5-012612	1/26/2012	<0.15	U		<0.27	U		<0.34	U		<0.16	U		<0.26	U	
		VMP-9-25.5-041112	4/11/2012	<0.0042	U		<0.0078	U		<0.0096	U		0.0009	J		<0.019	U	
		VMP-9-25.5-071312	7/13/2012	<0.0045	J	U	<0.0084	U		<0.01	U		0.0068			<0.02	U	
		VMP-9-25.5-071312-Dup	7/13/2012	<0.0044	J	U	<0.0081	U		<0.01	U		0.0058			<0.02	U	
		VMP-9-25.5-101012	10/10/2012	<0.0061	U		<0.011	U		<0.014	U		0.015			<0.027	U	
		VMP-9-25.5-013013	1/30/2013	<0.0065	U		<0.012	U		<0.015	U		0.0095			<0.029	U	
		VMP-9-25.5-050113	5/1/2013	<0.007	U		<0.013	U		<0.016	U		0.0083			<0.031	U	
		VMP-9-25.5-050113-Dup	5/1/2013	<0.0071	U		<0.013	U		<0.016	U		0.0072	J		<0.032	U	
		VMP-9-25.5-073013	7/30/2013	<0.0067	U		<0.012	U		<0.015	U		0.012			<0.03	U	
		VMP-9-25.5-102213	10/22/2013	<0.006	U		<0.011	U		<0.014	U		0.012			0.00023	J	
		VMP-9-25.5-102213-Dup	10/22/2013	<0.0062	U		<0.011	U		<0.014	U		0.012			<0.028	U	

SEE LAST PAGE OF TABLE FOR NOTES

TABLE 5
CUMULATIVE SUMMARY OF SOIL VAPOR ANALYTICAL DETECTIONS AND SCREENING RESULTS: VILLAGE - VOCS

Location	Depth	Sample ID	Sample Date	Chlorobenzene			Chlorodibromomethane			Chloroethane			Chloroform			Chloromethane		
				69			57000						0.11					
				Result (mg/m^3)	Lab Quals	URS Quals	Result (mg/m^3)	Lab Quals	URS Quals	Result (mg/m^3)	Lab Quals	URS Quals	Result (mg/m^3)	Lab Quals	URS Quals	Result (mg/m^3)	Lab Quals	URS Quals
VMP-9	38.5 ft	VMP-9-38.5	11/10/2009	<2.5	U		<4.7	U		<1.4	U		<2.7	U		<4.5	U	
		VMP-9-38.5-020911	2/9/2011	<0.96	U		<1.8	U		<0.55	U		<1	U		<1.7	U	
		VMP-9-38.5-040811	4/8/2011	<1.3	U		<2.4	U		0.73	J		<1.4	U		<2.3	U	
		VMP-9-38.5-012612	1/26/2012	<0.19	U		<0.36	U		<0.44	U		<0.2	U		<0.35	U	
		VMP-9-38.5-041112	4/11/2012	<0.0037	U		<0.0068	U		<0.0085	U		0.0015	J		<0.017	U	
		VMP-9-38.5-071312	7/13/2012	<0.0049	J	U	<0.009	U		<0.011	U		0.0073			<0.022	U	
		VMP-9-38.5-101012	10/10/2012	<0.018	U		<0.034	U		<0.042	U		<0.019	U		<0.081	U	
		VMP-9-38.5-013013	1/30/2013	<0.0065	U		<0.012	U		<0.015	U		0.0059	J		<0.029	U	
		VMP-9-38.5-050113	5/1/2013	<0.0071	U		<0.013	U		<0.016	U		0.011			<0.032	U	
		VMP-9-38.5-073113	7/31/2013	<0.0069	U		<0.013	U		<0.016	U		0.013			<0.031	U	
		VMP-9-38.5-102213	10/22/2013	<0.0064	U		0.00051	J		0.00096	J		0.031			0.017	J	
VMP-18	8.5 ft	VMP-18-8.5	6/18/2010	<0.006	U		<0.012	U		<0.003	U		<0.007	U		<0.012	U	
		VMP-18-8.5-090710	9/7/2010	<0.0059	U		<0.011	U		<0.0034	U		0.00097	J		<0.011	U	
		VMP-18-8.5-111910	11/19/2010	<0.005	U		<0.0092	U		<0.0028	U		<0.0053	U		<0.0089	U	
		VMP-18-8.5-020711	2/7/2011	<0.0055	U		<0.01	U		<0.0031	U		<0.0058	U		<0.0098	U	
		VMP-18-8.5-020711-DUP	2/7/2011	<0.0053	U		<0.0098	U		<0.003	U		<0.0056	U		<0.0094	U	
		VMP-18-8.5-040711	4/7/2011	<0.0059	J	U	0.0023	J		<0.014	U		<0.0063	U		<0.011	U	
		VMP-18-8.5-072811	7/28/2011	<0.0064	U		<0.012	U		<0.014	U		<0.0067	U		<0.011	U	
		VMP-18-8.5-110711	11/7/2011	<0.0041	U		<0.0076	U		<0.0094	U		<0.0044	U		<0.0074	U	
		VMP-18-8.5-012312	1/23/2012	<0.0045	J	U	<0.0083	U		<0.01	U		<0.0047	U		<0.008	U	
		VMP-18-8.5-041012	4/10/2012	<0.0046	U		<0.0086	U		<0.011	U		<0.0049	U		<0.021	U	
		VMP-18-8.5-071212	7/12/2012	<0.0045	U		<0.0083	U		<0.01	U		<0.0048	U		<0.02	U	
		VMP-18-8.5-100912	10/9/2012	<0.0061	U		<0.011	U		<0.014	U		<0.0064	U		<0.027	U	
		VMP-18-8.5-012313	1/23/2013	<0.0066	U		<0.012	U		<0.015	U		<0.007	U		<0.03	U	
		VMP-18-8.5-050113	5/1/2013	<0.0071	U		<0.013	U		<0.016	U		<0.0075	U		<0.032	U	
		VMP-18-8.5-072913	7/29/2013	<0.0068	J	U	<0.012	U		<0.016	U		0.004	J		<0.03	U	
		VMP-18-8.5-102513	10/25/2013	<0.0057	U		<0.01	U		<0.013	U		0.00024	J		0.0031	J	
		VMP-18-8.5-102513-Dup	10/25/2013	<0.0065	U		<0.012	U		<0.015	U		<0.0069	U		0.00096	J	

SEE LAST PAGE OF TABLE FOR NOTES

TABLE 5
CUMULATIVE SUMMARY OF SOIL VAPOR ANALYTICAL DETECTIONS AND SCREENING RESULTS: VILLAGE - VOCS

Location	Depth	Sample ID	Sample Date	Chlorobenzene			Chlorodibromomethane			Chloroethane			Chloroform			Chloromethane		
				69			57000						0.11					
				Result (mg/m^3)	Lab Quals	URS Quals	Result (mg/m^3)	Lab Quals	URS Quals	Result (mg/m^3)	Lab Quals	URS Quals	Result (mg/m^3)	Lab Quals	URS Quals	Result (mg/m^3)	Lab Quals	URS Quals
VMP-19	5 ft	VMP-19-5	6/18/2010	<0.006	U		<0.012	U		<0.003	U		0.00085	J		<0.011	U	
		VMP-19-5-090110	9/1/2010	<0.0059	J	U	<0.011	U		<0.0034	U		0.00094	J		<0.011	U	
		VMP-19-5-111510	11/15/2010	<0.0064	U		<0.012	U		<0.0036	U		<0.0067	U		<0.011	U	
		VMP-19-5-020411	2/4/2011	<0.0056	U		<0.01	U		<0.0032	U		<0.0059	U		<0.01	U	
		VMP-19-5-040711	4/7/2011	0.00072	J		<0.012	U		<0.014	U		<0.0066	U		<0.011	U	
		VMP-19-5-080911	8/9/2011	<0.0068	J	U	<0.013	U		<0.016	U		<0.0072	U		<0.012	U	
		VMP-19-5-080911-DUP	8/9/2011	<0.0065	J	U	<0.012	U		<0.015	U		<0.0069	U		<0.012	U	
		VMP-19-5-110811	11/8/2011	<0.0045	U		<0.0083	U		<0.01	U		<0.0048	U		<0.0081	U	
		VMP-19-5-012612	1/26/2012	<0.0039	U		<0.0073	U		<0.009	U		<0.0042	U		<0.0071	U	
		VMP-19-5-041012	4/10/2012	<0.0045	U		<0.0083	U		<0.01	U		<0.0048	U		<0.02	U	
		VMP-19-5-071112	7/11/2012	<0.0051	U		<0.0095	U		<0.012	U		<0.0054	U		<0.023	U	
		VMP-19-5-100912	10/9/2012	<0.0068	U		<0.013	U		<0.016	U		<0.0072	U		<0.03	U	
		VMP-19-5-013113	1/31/2013	<0.0059	U		<0.011	U		<0.014	U		<0.0063	U		<0.027	U	
		VMP-19-5-043013	4/30/2013	<0.0078	U		<0.014	U		<0.018	U		<0.0083	U		<0.035	U	
		VMP-19-5-073113	7/31/2013	<0.0065	J	U	<0.012	U		<0.015	U		<0.0069	U		<0.029	U	
		VMP-19-5-102513	10/25/2013	<0.0065	U		<0.012	U		<0.015	U		<0.0069	U		0.00087	J	
VMP-20	5 ft	VMP-20-5-031411	3/14/2011	0.038			<0.01	U		<0.013	U		0.031			<0.01	U	
		VMP-20-5-041511	4/15/2011	<0.061	U		<0.11	U		<0.14	U		<0.065	U		<0.11	U	
		VMP-20-5-072511	7/25/2011	<0.0065	U		<0.012	U		<0.015	U		0.0012	J		0.0036	J	
		VMP-20-5-110111	11/1/2011	<0.0037	U		<0.0068	U		<0.0085	U		<0.0039	U		0.014		
		VMP-20-5-012312	1/23/2012	<0.018	J	U	<0.033	U		<0.041	U		<0.019	U		<0.032	U	
		VMP-20-5-041012	4/10/2012	<0.004	U		<0.0074	U		<0.0092	U		<0.0043	U		0.007	J	
		VMP-20-5-071112	7/11/2012	<0.0054	U		<0.0099	U		<0.012	U		<0.0057	U		<0.024	U	
		VMP-20-5-073112	7/31/2012	<0.0045	U		<0.0083	U		<0.01	U		<0.0048	U		0.0016	J	
		VMP-20-5-100412	10/4/2012	<0.0066	U		<0.012	U		<0.015	U		<0.007	U		<0.03	U	
		VMP-20-5-020713	2/7/2013	<0.0057	U		<0.01	U		<0.013	U		<0.006	U		<0.026	U	
		VMP-20-5-041913	4/19/2013	<0.0058	U		<0.011	U		<0.013	U		<0.0061	U		<0.026	U	
		VMP-20-5-072313	7/23/2013	<0.0065	J	U	<0.012	J	U	<0.015	U		0.0018	J		<0.029	U	
		VMP-20-5-110113	11/1/2013	<0.0062	U		<0.012	U		<0.014	U		<0.0066	U		0.0013	J	
	10 ft	VMP-20-10-031411	3/14/2011	<0.0056	U		<0.01	U		<0.013	U		0.0049	J		<0.01	U	
		VMP-20-10-041511	4/15/2011	<0.056	U		<0.1	U		<0.13	U		<0.059	U		<0.1	U	
		VMP-20-10-072511	7/25/2011	0.00079	J		<0.011	U		<0.014	U		0.0033	J		<0.011	U	
		VMP-20-10-110111	11/1/2011	<0.0039	U		<0.0073	U		<0.009	U		<0.0042	U		<0.0071	U	
		VMP-20-10-012312	1/23/2012	<0.0041	J	U	<0.0076	U		<0.0094	U		<0.0044	U		<0.0074	U	
		VMP-20-10-041012	4/10/2012	<0.0039	U		<0.0073	U		<0.009	U		<0.0042	U		0.0051	J	
		VMP-20-10-071112	7/11/2012	<0.0045	U		<0.0083	U		<0.01	U		<0.0048	U		0.0031	J	
		VMP-20-10-100412	10/4/2012	<0.0062	U		<0.011	U		<0.014	U		<0.0066	U		<0.028	U	
		VMP-20-10-012213	1/22/2013	<0.0057	U		<0.01	U		<0.013	U		<0.006	U		<0.026	U	
		VMP-20-10-041913	4/19/2013	<0.0059	U		<0.011	U		<0.014	U		<0.0062	U		<0.026	U	
		VMP-20-10-072313	7/23/2013	<0.0066	J	U	<0.012	J	U	<0.015	U		<0.007	U		<0.03	U	
		VMP-20-10-110113	11/1/2013	<0.006	U		<0.011	U		<0.014	U		<0.0064	U		0.00051	J	
		VMP-20-10-110113-Dup	11/1/2013	<0.0057	U		<0.01	U		<0.013	U		0.00041	J		0.00058	J	

SEE LAST PAGE OF TABLE FOR NOTES

TABLE 5
CUMULATIVE SUMMARY OF SOIL VAPOR ANALYTICAL DETECTIONS AND SCREENING RESULTS: VILLAGE - VOCS

Location	Depth	Sample ID	Sample Date	Chlorobenzene			Chlorodibromomethane			Chloroethane			Chloroform			Chloromethane		
				69			57000						0.11					
				Result (mg/m^3)	Lab Quals	URS Quals	Result (mg/m^3)	Lab Quals	URS Quals	Result (mg/m^3)	Lab Quals	URS Quals	Result (mg/m^3)	Lab Quals	URS Quals	Result (mg/m^3)	Lab Quals	URS Quals
VMP-20	25 ft	VMP-20-25-031411	3/14/2011	<0.0055	U		<0.01	U		<0.013	U		<0.0058	U		<0.0099	U	
		VMP-20-25-041511	4/15/2011	<0.064	U		<0.12	U		<0.14	U		<0.067	U		<0.11	U	
		VMP-20-25-072611	7/26/2011	<0.42	U		<0.78	U		<0.97	U		<0.45	U		<0.76	U	
		VMP-20-25-110511	11/5/2011	<0.0039	J	U	<0.0072	U		<0.0089	U		<0.0041	U		<0.0069	U	
		VMP-20-25-012312	1/23/2012	<0.0043	J	U	<0.008	U		<0.0099	U		<0.0046	U		<0.0077	U	
		VMP-20-25-041012	4/10/2012	<0.004	U		<0.0074	U		<0.0092	U		<0.0043	U		<0.018	U	
		VMP-20-25-041012-Dup	4/10/2012	<0.0041	U		<0.0076	U		<0.0094	U		<0.0044	U		<0.018	U	
		VMP-20-25-071112	7/11/2012	<0.0046	U		<0.0086	U		<0.011	U		<0.0049	U		<0.021	U	
		VMP-20-25-100412	10/4/2012	<0.0068	U		<0.013	U		<0.016	U		<0.0072	U		<0.03	U	
		VMP-20-25-012213	1/22/2013	<0.0057	U		<0.01	U		<0.013	U		<0.006	U		<0.026	U	
		VMP-20-25-041913	4/19/2013	<0.0061	U		<0.011	U		<0.014	U		<0.0065	U		<0.028	U	
		VMP-20-25-072313	7/23/2013	<0.007	J	U	<0.013	J	U	<0.016	U		<0.0074	U		<0.031	U	
		VMP-20-25-110113	11/1/2013	<0.0054	U		<0.01	U		<0.012	U		<0.0057	U		0.00066	J	
	39.5 ft	VMP-20-39.5-100412	10/4/2012	<1.7	U		<3.1	U		<3.8	U		<1.8	U		1.5	J	
		VMP-20-39.5-012313	1/23/2013	<0.95	U		<1.8	U		<2.2	U		<1	U		<1.7	U	
		VMP-20-39.5-041913	4/19/2013	<0.76	U		<1.4	U		<1.7	U		<0.8	U		<1.4	U	
		VMP-20-39.5-072313	7/23/2013	0.83	J		<2.6	U		<3.3	U		<1.5	U		<6.4	U	
		VMP-20-39.5-110113	11/1/2013	<0.12	U		<0.23	U		<0.29	U		<0.13	U		<0.22	U	
VMP-21	5 ft	VMP-21-5-020911	2/9/2011	<2.1	U		<4	U		<1.2	U		<2.3	U		<3.8	U	
		VMP-21-5-020911-DUP	2/9/2011	<3.6	U		<6.8	U		<2.1	U		<3.9	U		<6.6	U	
		VMP-21-5-041311	4/13/2011	<0.0061	J	U	<0.011	U		<0.014	U		<0.0064	U		<0.011	U	
		VMP-21-5-072511	7/25/2011	<0.0064	J	U	<0.012	U		<0.014	U		<0.0067	U		<0.011	U	
		VMP-21-5-110111	11/1/2011	<0.0052	U		<0.0097	U		<0.012	U		<0.0056	U		<0.0094	U	
		VMP-21-5-012312	1/23/2012	<0.0045	J	U	<0.0083	U		<0.01	U		<0.0047	U		<0.008	U	
		VMP-21-5-012312-DUP	1/23/2012	<0.0041	J	U	<0.0076	U		<0.0094	U		<0.0044	U		<0.0074	U	
		VMP-21-5-042412	4/24/2012	<0.0084	J	U	<0.016	U		<0.019	U		<0.0089	U		<0.038	U	
		VMP-21-5-071012	7/10/2012	<0.0049	J	U	<0.009	U		<0.011	U		<0.0052	U		<0.022	U	
		VMP-21-5-100412	10/4/2012	<0.0072	U		<0.013	U		<0.016	U		<0.0076	U		<0.032	U	
		VMP-21-5-020613	2/6/2013	<0.0065	U		<0.012	U		<0.015	U		<0.0069	U		<0.029	U	
		VMP-21-5-051013	5/10/2013	<0.0066	U		<0.012	U		<0.015	U		<0.007	U		<0.03	U	
		VMP-21-5-072313	7/23/2013	<0.007	J	U	<0.013	J	U	<0.016	U		<0.0074	U		<0.031	U	
		VMP-21-5-102113	10/21/2013	<0.0061	U		<0.011	U		<0.014	U		<0.0065	U		0.00029	J	

SEE LAST PAGE OF TABLE FOR NOTES

TABLE 5
CUMULATIVE SUMMARY OF SOIL VAPOR ANALYTICAL DETECTIONS AND SCREENING RESULTS: VILLAGE - VOCS

Location	Depth	Sample ID	Sample Date	Chlorobenzene			Chlorodibromomethane			Chloroethane			Chloroform			Chloromethane		
				69			57000						0.11					
				Result (mg/m^3)	Lab Quals	URS Quals	Result (mg/m^3)	Lab Quals	URS Quals	Result (mg/m^3)	Lab Quals	URS Quals	Result (mg/m^3)	Lab Quals	URS Quals	Result (mg/m^3)	Lab Quals	URS Quals
VMP-21	10 ft	VMP-21-10-021011	2/10/2011	<1.9	U		<3.6	U		<1.1	U		<2	U		<3.5	U	
		VMP-21-10-041311	4/13/2011	<0.24	U		<0.45	U		<0.56	U		<0.26	U		<0.44	U	
		VMP-21-10-072511	7/25/2011	<0.013	J	U	<0.025	U		<0.031	U		<0.014	U		<0.024	U	
		VMP-21-10-110111	11/1/2011	<0.0039	U		<0.0073	U		<0.009	U		<0.0042	U		<0.0071	U	
		VMP-21-10-012312	1/23/2012	<0.0045	J	U	<0.0083	U		<0.01	U		<0.0047	U		<0.008	U	
		VMP-21-10-040912	4/9/2012	<0.004	U		<0.0074	U		<0.0092	U		<0.0043	U		<0.018	U	
		VMP-21-10-071012	7/10/2012	<0.0046	U		<0.0086	U		<0.011	U		<0.0049	U		<0.021	U	
		VMP-21-10-100412	10/4/2012	<0.0065	U		<0.012	U		<0.015	U		<0.0069	U		<0.029	U	
		VMP-21-10-020513	2/5/2013	<0.0062	U		<0.011	U		<0.014	U		<0.0066	U		<0.028	U	
		VMP-21-10-020513-DUP	2/5/2013	<0.0058	U		<0.011	U		<0.013	U		<0.0062	U		<0.026	U	
		VMP-21-10-051013	5/10/2013	<0.0067	U		<0.012	U		<0.015	U		<0.0071	U		<0.03	U	
		VMP-21-10-072313	7/23/2013	<0.0066	J	U	<0.012	J	U	<0.015	U		<0.007	U		<0.03	U	
		VMP-21-10-102113	10/21/2013	<0.0061	U		<0.011	U		<0.014	U		<0.0064	U		<0.027	U	
	25 ft	VMP-21-25-021011	2/10/2011	<5.4	U		<9.9	U		<3.1	U		<5.7	U		<9.6	U	
		VMP-21-25-041411	4/14/2011	<19	U		<35	U		<43	U		<20	U		<34	U	
		VMP-21-25-041411-DUP	4/14/2011	<19	U		<35	U		<43	U		<20	U		<34	U	
		VMP-21-25-072611	7/26/2011	<6.1	U		<11	U		<14	U		<6.4	U		<11	U	
		VMP-21-25-110511	11/5/2011	2	J		<7.2	U		<8.9	U		<4.1	U		<6.9	U	
		VMP-21-25-012412	1/24/2012	<0.053	U		<0.099	U		<0.12	U		<0.057	U		<0.096	U	
		VMP-21-25-040912	4/9/2012	<0.0042	U		<0.0078	U		<0.0096	U		<0.0045	U		<0.019	U	
		VMP-21-25-071112	7/11/2012	<0.0042	U		<0.0078	U		<0.0096	U		<0.0045	U		<0.019	U	
		VMP-21-25-100412	10/4/2012	<0.0066	U		<0.012	U		<0.015	U		<0.007	U		<0.03	U	
		VMP-21-25-020513	2/5/2013	<0.0059	U		<0.011	U		<0.014	U		<0.0063	U		<0.027	U	
		VMP-21-25-020513-DUP	2/5/2013	<0.0062	U		<0.011	U		<0.014	U		<0.0066	U		<0.028	U	
		VMP-21-25-051013	5/10/2013	<0.0068	U		<0.012	U		<0.016	U		<0.0072	U		<0.03	U	
		VMP-21-25-072313	7/23/2013	<0.0068	J	U	<0.013	U		<0.016	U		0.002	J		<0.03	U	
		VMP-21-25-102113	10/21/2013	<0.0062	U		<0.012	U		<0.014	U		0.0017	J		<0.028	U	
	33 ft	VMP-21-33-021011	2/10/2011	<5.4	U		<9.9	U		<3.1	U		<5.7	U		<9.6	U	
		VMP-21-33-041411	4/14/2011	<18	U		<34	U		<42	U		<19	U		<32	U	
		VMP-21-33-110511	11/5/2011	0.52	J		<1.6	U		<2	U		<0.93	U		<1.6	U	
		VMP-21-33-012412	1/24/2012	<0.12	U		<0.23	U		<0.29	U		<0.13	U		<0.22	U	
		VMP-21-33-042412	4/24/2012	<0.0043	J	U	<0.008	U		<0.0099	U		<0.0046	U		<0.019	U	
		VMP-21-33-071112	7/11/2012	<0.0045	U		<0.0083	U		<0.01	U		<0.0048	U		<0.02	U	
		VMP-21-33-100412	10/4/2012	<0.0065	U		<0.012	U		<0.015	U		<0.0069	U		<0.029	U	
		VMP-21-33-020513	2/5/2013	<0.0061	U		<0.011	U		<0.014	U		<0.0064	U		<0.027	U	
		VMP-21-33-051013	5/10/2013	<0.0065	U		<0.012	U		<0.015	U		<0.0069	U		<0.029	U	
		VMP-21-33-102113	10/21/2013	<0.0058	U		<0.011	U		<0.013	U		0.00047	J		<0.026	U	
		VMP-21-33-102113-DUP	10/21/2013	<0.0067	U		<0.012	U		<0.015	U		0.00043	J		<0.03	U	

TABLE 5
CUMULATIVE SUMMARY OF SOIL VAPOR ANALYTICAL DETECTIONS AND SCREENING RESULTS: VILLAGE - VOCS

Location	Depth	Sample ID	Sample Date	Chlorobenzene			Chlorodibromomethane			Chloroethane			Chloroform			Chloromethane		
				69			57000						0.11					
				Result (mg/m^3)	Lab Quals	URS Quals	Result (mg/m^3)	Lab Quals	URS Quals	Result (mg/m^3)	Lab Quals	URS Quals	Result (mg/m^3)	Lab Quals	URS Quals	Result (mg/m^3)	Lab Quals	URS Quals
VMP-22	5 ft	VMP-22-5-021111	2/11/2011	<0.12	U		<0.22	U		<0.068	U		<0.12	U		<0.21	U	
		VMP-22-5-041811	4/18/2011	<0.058	U		<0.11	U		<0.13	U		<0.062	U		<0.1	U	
		VMP-22-5-072611	7/26/2011	<0.0068	J	U	<0.013	U		<0.016	U		<0.0072	U		<0.012	U	
		VMP-22-5-110111	11/1/2011	<0.0039	U		<0.0072	U		<0.0089	U		0.0018	J		0.0018	J	
		VMP-22-5-012412	1/24/2012	<0.0041	J	U	<0.0075	U		<0.0093	U		<0.0043	U		<0.0073	U	
		VMP-22-5-040912	4/9/2012	<0.0045	U		<0.0083	U		<0.01	U		<0.0048	U		<0.02	U	
		VMP-22-5-070912	7/9/2012	<0.005	U		<0.0092	U		<0.011	U		<0.0053	U		<0.022	U	
		VMP-22-5-100312	10/3/2012	<0.0058	U		<0.011	U		<0.013	U		<0.0062	U		<0.026	U	
		VMP-22-5-100312-Dup	10/3/2012	<0.0053	U		<0.0098	U		<0.012	U		<0.0056	U		<0.024	U	
		VMP-22-5-012413	1/24/2013	<0.0059	U		<0.011	U		<0.014	U		<0.0063	U		<0.027	U	
		VMP-22-5-041913	4/19/2013	<0.0058	U		<0.011	U		<0.013	U		<0.0062	U		<0.026	U	
		VMP-22-5-072313	7/23/2013	<0.0073	J	U	<0.014	U		<0.017	U		0.0018	J		<0.033	U	
		VMP-22-5-072313-Dup	7/23/2013	<0.0073	J	U	<0.014	J	U	<0.017	U		<0.0078	U		<0.033	U	
		VMP-22-5-101813	10/18/2013	<0.0062	U		<0.012	U		<0.014	U		0.00024	J		0.00029	J	
	10 ft	VMP-22-10-021111	2/11/2011	<0.056	U		<0.1	U		<0.032	U		<0.06	U		<0.1	U	
		VMP-22-10-041811	4/18/2011	<0.06	U		<0.11	U		<0.14	U		<0.064	U		<0.11	U	
		VMP-22-10-072611	7/26/2011	<0.007	J	U	<0.013	U		<0.016	U		0.012			<0.012	U	
		VMP-22-10-072611-DUP	7/26/2011	<0.0082	J	U	<0.015	U		<0.019	U		0.012			<0.015	U	
		VMP-22-10-110211	11/2/2011	<0.0039	U		<0.0073	U		<0.009	U		0.014			<0.0071	U	
		VMP-22-10-012412	1/24/2012	<0.0045	J	U	<0.0083	U		<0.01	U		0.0071			<0.008	U	
		VMP-22-10-040912	4/9/2012	<0.0044	U		<0.0082	U		<0.01	U		0.0024	J		<0.02	U	
		VMP-22-10-070912	7/9/2012	<0.005	U		<0.0092	U		<0.011	U		0.0011	J		<0.022	U	
		VMP-22-10-070912-Dup	7/9/2012	<0.0049	U		<0.009	U		<0.011	U		0.0011	J		<0.022	U	
		VMP-22-10-100312	10/3/2012	<0.0056	U		<0.01	U		<0.013	U		<0.0059	U		<0.025	U	
		VMP-22-10-012413	1/24/2013	<0.0064	U		<0.012	U		<0.014	U		<0.0067	U		<0.028	U	
		VMP-22-10-041913	4/19/2013	<0.0061	U		<0.011	U		<0.014	U		<0.0065	U		<0.028	U	
		VMP-22-10-072313	7/23/2013	<0.0068	J	U	<0.013	U		<0.016	U		0.0021	J		<0.03	U	
		VMP-22-10-101813	10/18/2013	<0.0064	U		<0.012	U		<0.015	U		0.00036	J		0.00053	J	
	18 ft	VMP-22-18-021111	2/11/2011	<0.98	U		<1.8	U		<0.56	U		<1	U		<1.8	U	
		VMP-22-18-041811	4/18/2011	<4.1	U		<7.7	U		<9.5	U		<4.4	U		<7.4	U	
		VMP-22-18-072611	7/26/2011	<2.1	U		<3.9	U		<4.8	U		<2.2	U		<3.8	U	
		VMP-22-18-110511	11/5/2011	<0.0042	J	U	<0.0078	U		<0.0096	U		0.094			<0.0076	U	
		VMP-22-18-012412	1/24/2012	<0.039	U		<0.072	U		<0.089	U		<0.041	U		<0.069	U	
		VMP-22-18-040912	4/9/2012	<0.0046	U		<0.0086	U		<0.011	U		0.089			<0.021	U	
		VMP-22-18-070912	7/9/2012	<0.0049	U		<0.009	U		<0.011	U		0.049			<0.022	U	
		VMP-22-18-100412	10/4/2012	<0.0066	U		<0.012	U		<0.015	U		0.013			<0.03	U	
		VMP-22-18-012413	1/24/2013	<0.0064	U		<0.012	U		<0.014	U		0.015			<0.028	U	
		VMP-22-18-042213	4/22/2013	<0.0066	U		<0.012	U		<0.015	U		0.0046	J		<0.03	U	
		VMP-22-18-072913	7/29/2013	<0.0067	J	U	<0.012	U		<0.015	U		0.017			<0.03	U	
		VMP-22-18-101813	10/18/2013	<0.0062	U		<0.012	U		<0.014	U		0.015			0.00044	J	

SEE LAST PAGE OF TABLE FOR NOTES

TABLE 5
CUMULATIVE SUMMARY OF SOIL VAPOR ANALYTICAL DETECTIONS AND SCREENING RESULTS: VILLAGE - VOCS

Location	Depth	Sample ID	Sample Date	Chlorobenzene			Chlorodibromomethane			Chloroethane			Chloroform			Chloromethane		
				69			57000						0.11					
				Result (mg/m^3)	Lab Quals	URS Quals	Result (mg/m^3)	Lab Quals	URS Quals	Result (mg/m^3)	Lab Quals	URS Quals	Result (mg/m^3)	Lab Quals	URS Quals	Result (mg/m^3)	Lab Quals	URS Quals
VMP-22	38 ft	VMP-22-38-041811	4/18/2011	<13	U		<24	U		<29	U		<13	U		<23	U	
		VMP-22-38-012512	1/25/2012	<0.039	U		<0.072	U		<0.089	U		<0.041	U		<0.069	U	
		VMP-22-38-040912	4/9/2012	<0.0045	U		<0.0083	U		<0.01	U		0.35			<0.02	U	
		VMP-22-38-070912	7/9/2012	<0.0047	U		<0.0088	U		<0.011	U		0.31			<0.021	U	
		VMP-22-38-100412	10/4/2012	<0.007	U		<0.013	U		<0.016	U		0.075			<0.031	U	
		VMP-22-38-012413	1/24/2013	<0.0062	U		<0.011	U		<0.014	U		0.062			<0.028	U	
		VMP-22-38-042213	4/22/2013	<0.0067	U		<0.012	U		<0.015	U		0.02			<0.03	U	
		VMP-22-38-072913	7/29/2013	<0.0066	U		<0.012	U		<0.015	U		0.013			<0.029	U	
		VMP-22-38-101813	10/18/2013	<0.0059	U		<0.011	U		<0.013	U		0.0077			0.00034	J	
VMP-23	5 ft	VMP-23-5-021511	2/15/2011	<0.0061	U		<0.011	U		<0.0035	U		0.0013	J		<0.011	U	
		VMP-23-5-042111	4/21/2011	<0.053	U		<0.098	U		<0.12	U		<0.056	U		<0.094	U	
		VMP-23-5-072711	7/27/2011	<0.0061	U		<0.011	U		<0.014	U		<0.0064	U		<0.011	U	
		VMP-23-5-110211	11/2/2011	<0.0043	U		<0.008	U		<0.0099	U		<0.0046	U		<0.0077	U	
		VMP-23-5-012512	1/25/2012	<0.0036	U		<0.0067	U		<0.0083	U		0.0022	J		<0.0065	U	
		VMP-23-5-040912	4/9/2012	<0.0044	U		<0.0081	U		<0.01	U		<0.0047	U		<0.02	U	
		VMP-23-5-070912	7/9/2012	<0.0039	J	U	<0.0073	U		<0.009	U		<0.0042	U		0.0044	J	
		VMP-23-5-100312	10/3/2012	<0.0066	J	U	<0.012	U		<0.015	U		<0.007	U		<0.03	U	
		VMP-23-5-012413	1/24/2013	<0.0057	U		<0.01	U		<0.013	U		<0.006	U		<0.026	U	
		VMP-23-5-042213	4/22/2013	<0.0063	U		<0.012	U		<0.014	U		<0.0067	U		<0.028	U	
		VMP-23-5-072313	7/23/2013	<0.0068	J	U	<0.013	U		<0.016	U		0.0018	J		<0.03	U	
		VMP-23-5-101813	10/18/2013	<0.0065	U		<0.012	U		<0.015	U		0.00033	J		<0.029	U	
	10 ft	VMP-23-10-021511	2/15/2011	<0.0063	J	U	<0.012	U		<0.0036	U		0.0015	J		<0.011	U	
		VMP-23-10-042111	4/21/2011	<0.064	U		<0.12	U		<0.14	U		<0.067	U		<0.11	U	
		VMP-23-10-072711	7/27/2011	<0.0058	U		<0.011	U		<0.013	U		<0.0062	U		<0.01	U	
		VMP-23-10-110211	11/2/2011	<0.0042	U		<0.0078	U		<0.0096	U		<0.0045	U		<0.0076	U	
		VMP-23-10-012512	1/25/2012	<0.0036	U		<0.0066	U		<0.0082	U		0.0067			<0.0064	U	
		VMP-23-10-040912	4/9/2012	<0.0045	U		<0.0083	U		<0.01	U		<0.0048	U		<0.02	U	
		VMP-23-10-040912-Dup	4/9/2012	<0.0045	U		<0.0083	U		<0.01	U		0.0034	J		0.014	J	
		VMP-23-10-070912	7/9/2012	<0.0036	J	U	<0.0066	U		<0.0082	U		0.0012	J		0.0036	J	
		VMP-23-10-100312	10/3/2012	<0.0072	J	U	<0.013	U		<0.016	U		<0.0076	U		0.0082	J	
		VMP-23-10-012413	1/24/2013	<0.0057	U		<0.01	U		<0.013	U		0.0016	J		<0.026	U	
		VMP-23-10-042213	4/22/2013	<0.0061	U		<0.011	U		<0.014	U		0.0029	J		<0.027	U	
		VMP-23-10-072313	7/23/2013	<0.007	J	U	<0.013	U		<0.016	U		0.0059	J		<0.031	U	
		VMP-23-10-101813	10/18/2013	<0.0069	U		<0.013	U		<0.016	U		0.0017	J		<0.031	U	
		VMP-23-10-101813-DUP	10/18/2013	<0.0069	U		<0.013	U		<0.016	U		0.0016	J		0.00034	J	

SEE LAST PAGE OF TABLE FOR NOTES

TABLE 5
CUMULATIVE SUMMARY OF SOIL VAPOR ANALYTICAL DETECTIONS AND SCREENING RESULTS: VILLAGE - VOCS

Location	Depth	Sample ID	Sample Date	Chlorobenzene			Chlorodibromomethane			Chloroethane			Chloroform			Chloromethane		
				69			57000						0.11					
				Result (mg/m^3)	Lab Quals	URS Quals	Result (mg/m^3)	Lab Quals	URS Quals	Result (mg/m^3)	Lab Quals	URS Quals	Result (mg/m^3)	Lab Quals	URS Quals	Result (mg/m^3)	Lab Quals	URS Quals
VMP-23	25 ft	VMP-23-25-021511	2/15/2011	<0.0058	U		<0.011	U		<0.0033	U		<0.0062	U		<0.01	U	
		VMP-23-25-042111	4/21/2011	<0.059	U		<0.11	U		<0.14	U		<0.063	U		<0.11	U	
		VMP-23-25-072711	7/27/2011	<0.0066	U		<0.012	U		<0.015	U		<0.007	U		<0.012	U	
		VMP-23-25-110511	11/5/2011	<0.0042	J	U	<0.0078	U		<0.0096	U		<0.0045	U		<0.0076	U	
		VMP-23-25-012512	1/25/2012	<0.0038	U		<0.007	U		<0.0086	U		0.0027	J		<0.0068	U	
		VMP-23-25-040912	4/9/2012	<0.0044	U		<0.0081	U		<0.01	U		0.0034	J		0.017	J	
		VMP-23-25-071012	7/10/2012	<0.0056	J	U	<0.01	U		<0.013	U		0.0055	J		0.015	J	
		VMP-23-25-100312	10/3/2012	<0.007	J	U	<0.013	U		<0.016	U		0.0046	J		<0.031	U	
		VMP-23-25-012413	1/24/2013	<0.0058	U		<0.011	U		<0.013	U		0.017			<0.026	U	
		VMP-23-25-042213	4/22/2013	<0.0064	U		<0.012	U		<0.014	U		0.004	J		<0.028	U	
		VMP-23-25-072313	7/23/2013	0.0047	J		<0.012	U		<0.014	U		0.0046	J		<0.028	U	
		VMP-23-25-102113	10/21/2013	<0.0062	U		<0.011	U		<0.014	U		0.0039	J		<0.028	U	
	40 ft	VMP-23-40-071012	7/10/2012	<0.0047	J	U	<0.0088	U		<0.011	U		<0.005	U		<0.021	U	
		VMP-23-40-100312	10/3/2012	<0.0065	J	U	<0.012	U		<0.015	U		<0.0069	U		<0.029	U	
		VMP-23-40-012413	1/24/2013	<0.0059	U		<0.011	U		<0.014	U		0.0069			<0.027	U	
		VMP-23-40-042213	4/22/2013	<0.0065	U		<0.012	U		<0.015	U		0.0053	J		<0.029	U	
		VMP-23-40-042213-Dup	4/22/2013	<0.0065	U		<0.012	U		<0.015	U		0.0056	J		<0.029	U	
		VMP-23-40-102113	10/21/2013	<0.0065	U		<0.012	U		<0.015	U		0.0043	J		0.00073	J	
VMP-24	5 ft	VMP-24-5-021611	2/16/2011	<0.0065	U		<0.012	U		<0.0037	U		<0.0069	U		<0.012	U	
		VMP-24-5-040811	4/8/2011	<0.069	U		<0.13	U		<0.16	U		<0.073	U		<0.12	U	
		VMP-24-5-072811	7/28/2011	<0.0065	U		<0.012	U		<0.015	U		<0.0069	U		0.0049	J	
		VMP-24-5-110211	11/2/2011	<0.0043	U		<0.008	U		<0.0099	U		<0.0046	U		<0.0077	U	
		VMP-24-5-110211-DUP	11/2/2011	<0.006	U		<0.011	U		<0.014	U		<0.0063	U		<0.011	U	
		VMP-24-5-012512	1/25/2012	<0.0037	U		<0.0068	U		<0.0085	U		<0.0039	U		<0.0066	U	
		VMP-24-5-040912	4/9/2012	<0.0044	U		<0.0081	U		<0.01	U		<0.0047	U		0.011	J	
		VMP-24-5-071212	7/12/2012	<0.0042	U		<0.0078	U		<0.0096	U		<0.0045	U		0.0016	J	
		VMP-24-5-101912	10/19/2012	<0.0065	J	U	<0.012	U		<0.015	U		<0.0069	U		<0.029	U	
		VMP-24-5-012313	1/23/2013	<0.0058	U		<0.011	U		<0.013	U		<0.0062	U		<0.026	U	
		VMP-24-5-050113	5/1/2013	<0.007	J	U	<0.013	U		<0.016	U		<0.0074	U		<0.031	U	
		VMP-24-5-073113	7/31/2013	<0.0066	U		<0.012	U		<0.015	U		<0.007	U		<0.03	U	
		VMP-24-5-102113	10/21/2013	<0.0062	U		<0.012	U		<0.014	U		<0.0066	U		0.00044	J	

TABLE 5
CUMULATIVE SUMMARY OF SOIL VAPOR ANALYTICAL DETECTIONS AND SCREENING RESULTS: VILLAGE - VOCS

Location	Depth	Sample ID	Sample Date	Chlorobenzene			Chlorodibromomethane			Chloroethane			Chloroform			Chloromethane		
				69			57000						0.11					
				Result (mg/m^3)	Lab Quals	URS Quals	Result (mg/m^3)	Lab Quals	URS Quals	Result (mg/m^3)	Lab Quals	URS Quals	Result (mg/m^3)	Lab Quals	URS Quals	Result (mg/m^3)	Lab Quals	URS Quals
VMP-24	10 ft	VMP-24-10-021711	2/17/2011	<0.0062	U		<0.011	U		<0.0035	U		<0.0066	U		<0.011	U	
		VMP-24-10-041111	4/11/2011	<0.012	U		<0.021	U		<0.026	U		<0.012	U		<0.021	U	
		VMP-24-10-072811	7/28/2011	<0.0064	U		<0.012	U		<0.014	U		<0.0067	U		<0.011	U	
		VMP-24-10-110211	11/2/2011	<0.0038	U		<0.007	U		<0.0086	U		<0.004	U		0.0016	J	
		VMP-24-10-012512	1/25/2012	<0.0036	U		<0.0066	U		<0.0082	U		<0.0038	U		<0.0064	U	
		VMP-24-10-041012	4/10/2012	<0.0042	U		<0.0078	U		<0.0096	U		<0.0045	U		<0.019	U	
		VMP-24-10-071212	7/12/2012	<0.0049	U		<0.009	U		<0.011	U		<0.0052	U		0.0097	J	
		VMP-24-10-100912	10/9/2012	<0.0061	U		<0.011	U		<0.014	U		<0.0064	U		<0.027	U	
		VMP-24-10-012313	1/23/2013	<0.0064	U		<0.012	U		<0.014	U		<0.0067	U		<0.028	U	
		VMP-24-10-042513	4/25/2013	<0.024	U		<0.045	U		<0.056	U		<0.026	U		<0.11	U	
		VMP-24-10-073113	7/31/2013	<0.0066	U		<0.012	U		<0.015	U		<0.007	U		<0.03	U	
		VMP-24-10-102113	10/21/2013	<0.0064	U		<0.012	U		<0.015	U		0.00052	J		0.00073	J	
	22 ft	VMP-24-22-021711	2/17/2011	<0.0062	U		<0.011	U		<0.0035	U		<0.0066	U		<0.011	U	
		VMP-24-22-041111	4/11/2011	<0.0058	U		<0.011	U		<0.013	U		<0.0062	U		0.0039	J	
		VMP-24-22-072811	7/28/2011	<0.0058	U		<0.011	U		<0.013	U		<0.0062	U		<0.01	U	
		VMP-24-22-072811-Dup	7/28/2011	<0.0066	U		<0.012	U		<0.015	U		<0.007	U		<0.012	U	
		VMP-24-22-110611	11/6/2011	<0.004	J	U	<0.0074	U		<0.0092	U		<0.0043	J	U	<0.0072	U	
		VMP-24-22-012512	1/25/2012	<0.0038	U		<0.007	U		<0.0086	U		<0.004	U		<0.0068	U	
		VMP-24-22-041012	4/10/2012	<0.0041	U		<0.0076	U		<0.0094	U		<0.0044	U		0.011	J	
		VMP-24-22-071212	7/12/2012	<0.005	U		<0.0092	U		<0.011	U		<0.0053	U		0.0026	J	
		VMP-24-22-100912	10/9/2012	<0.0062	U		<0.011	U		<0.014	U		<0.0066	U		<0.028	U	
		VMP-24-22-012313	1/23/2013	<0.0065	U		<0.012	U		<0.015	U		<0.0069	U		<0.029	U	
		VMP-24-22-042513	4/25/2013	<0.0062	J	U	<0.012	U		<0.014	U		<0.0066	U		<0.028	U	
		VMP-24-22-042513-Dup	4/25/2013	<0.0068	J	U	<0.013	U		<0.016	U		<0.0072	U		<0.03	U	
		VMP-24-22-073113	7/31/2013	<0.0066	U		<0.012	U		<0.015	U		<0.007	U		<0.03	U	
		VMP-24-22-102213	10/22/2013	<0.0058	U		<0.011	U		<0.013	U		0.00029	J		0.0015	J	
	34 ft	VMP-24-34-021711	2/17/2011	<0.0062	U		<0.011	U		<0.0035	U		<0.0066	U		0.0036	J	
		VMP-24-34-041111	4/11/2011	<0.0056	U		0.0027	J		<0.013	U		0.00071	J		<0.01	U	
		VMP-24-34-072811	7/28/2011	<0.0049	U		<0.0091	U		<0.011	U		<0.0052	U		<0.0088	U	
		VMP-24-34-110611	11/6/2011	<0.0031	J	U	<0.0058	U		<0.0072	U		<0.0033	U		<0.0056	U	
		VMP-24-34-012512	1/25/2012	<0.0039	U		<0.0072	U		<0.0089	U		0.00092	J		<0.0069	U	
		VMP-24-34-041012	4/10/2012	<0.0043	U		<0.008	U		<0.0099	U		<0.0046	U		0.01	J	
		VMP-24-34-071212	7/12/2012	<0.0041	U		<0.0076	U		<0.0094	U		<0.0044	U		<0.018	U	
		VMP-24-34-100912	10/9/2012	<0.0064	U		<0.012	U		<0.014	U		<0.0067	U		<0.028	U	
		VMP-24-34-012313	1/23/2013	<0.0066	U		<0.012	U		<0.015	U		<0.007	U		<0.03	U	
		VMP-24-34-050613	5/6/2013	<0.0074	U		<0.014	U		<0.017	U		<0.0078	U		<0.033	U	
		VMP-24-34-073113	7/31/2013	<0.0064	U		<0.012	U		<0.015	U		<0.0068	U		<0.029	U	
		VMP-24-34-073113-Dup	7/31/2013	<0.0064	U		<0.012	U		<0.015	U		<0.0068	U		<0.029	U	
		VMP-24-34-102213	10/22/2013	<0.0063	U		<0.012	U		<0.014	U		0.00036	J		0.00034	J	

SEE LAST PAGE OF TABLE FOR NOTES

TABLE 5
CUMULATIVE SUMMARY OF SOIL VAPOR ANALYTICAL DETECTIONS AND SCREENING RESULTS: VILLAGE - VOCS

Location	Depth	Sample ID	Sample Date	Chlorobenzene			Chlorodibromomethane			Chloroethane			Chloroform			Chloromethane		
				69			57000						0.11					
				Result (mg/m^3)	Lab Quals	URS Quals	Result (mg/m^3)	Lab Quals	URS Quals	Result (mg/m^3)	Lab Quals	URS Quals	Result (mg/m^3)	Lab Quals	URS Quals	Result (mg/m^3)	Lab Quals	URS Quals
VMP-31	5 ft	VMP-31-5-042512	4/25/2012	<0.0044	J	U	<0.0081	U		<0.01	U		<0.0047	U		<0.02	U	
		VMP-31-5-072012	7/20/2012	<0.0044	U		<0.0081	U		<0.01	U		<0.0047	U		0.0036	J	
		VMP-31-5-102612	10/26/2012	0.0015	J		<0.012	U		<0.014	U		<0.0067	U		0.004	J	
		VMP-31-5-021113	2/11/2013	<0.0059	U		<0.011	U		<0.014	U		<0.0063	U		<0.027	U	
		VMP-31-5-051513	5/15/2013	<0.0068	U		<0.012	U		<0.016	U		<0.0072	U		<0.03	U	
	10 ft	VMP-31-10-042512	4/25/2012	<0.0059	J	U	<0.011	U		<0.013	U		<0.0062	U		<0.026	U	
		VMP-31-10-072612	7/26/2012	<0.0045	J	U	<0.0083	U		<0.01	U		0.0031	J		<0.02	U	
		VMP-31-10-102612	10/26/2012	<0.0068	U		<0.013	U		<0.016	U		<0.0072	U		<0.03	U	
		VMP-31-10-021313	2/13/2013	<0.0065	U		<0.012	U		<0.015	U		<0.0069	U		<0.029	U	
		VMP-31-10-051713	5/17/2013	<0.0074	U		<0.014	U		<0.017	U		<0.0079	U		<0.033	U	
		VMP-31-10-111313	11/13/2013	<0.0058	U		<0.011	U		<0.013	U		<0.0061	U		<0.026	U	
	20 ft	VMP-31-20-101912	10/19/2012	<6.4	U		<12	U		<14	U		<6.7	U		<11	U	
		VMP-31-20-021113	2/11/2013	<0.091	U		<0.17	U		<0.21	U		<0.096	U		<0.16	U	
		VMP-31-20-111213	11/12/2013	<0.0057	U		<0.01	U		<0.013	U		<0.006	U		<0.026	U	
	30 ft	VMP-31-30-042512	4/25/2012	<2.2	U		<4.2	U		<5.2	U		<2.4	U		<4	U	
		VMP-31-30-042512-Dup	4/25/2012	<2.2	U		<4.2	U		<5.2	U		<2.4	U		<4	U	
		VMP-31-30-072012	7/20/2012	<0.44	U		<0.81	U		<1	U		<0.47	U		<2	U	
		VMP-31-30-101912	10/19/2012	<0.4	U		<0.73	U		<0.91	U		<0.42	U		<0.71	U	
		VMP-31-30-021113	2/11/2013	<6.5	U		<12	U		<15	U		<6.9	U		<12	U	
		VMP-31-30-050713	5/7/2013	<55	U		<100	U		<120	U		<58	U		<240	U	
		VMP-31-30-080913	8/9/2013	<0.0072	J	U	<0.013	U		<0.016	U		<0.0077	U		0.0041	J	
		VMP-31-30-111213	11/12/2013	<0.0058	U		<0.011	U		<0.013	U		<0.0061	U		<0.026	U	
VMP-32	5 ft	VMP-32-5-042512	4/25/2012	<0.0043	J	U	<0.008	U		<0.0099	U		<0.0046	U		<0.019	U	
		VMP-32-5-072012	7/20/2012	0.0014	J		<0.0072	U		<0.0089	U		<0.0041	U		0.0022	J	
		VMP-32-5-101812	10/18/2012	0.0044	J		<0.014	U		<0.017	U		<0.0078	U		<0.033	U	
		VMP-32-5-020513	2/5/2013	<0.0058	U		<0.011	U		<0.013	U		<0.0062	U		<0.026	U	
		VMP-32-5-050713	5/7/2013	<0.0063	U		<0.012	U		<0.014	U		<0.0066	U		<0.028	U	
		VMP-32-5-080213	8/2/2013	<0.0073	U		<0.014	U		<0.017	U		<0.0077	U		<0.033	U	
		VMP-32-5-110813	11/8/2013	<0.0066	U		<0.012	U		<0.015	U		<0.007	U		<0.03	U	
	10 ft	VMP-32-10-041612	4/16/2012	<0.0039	U		<0.0073	U		<0.009	U		<0.0042	U		0.0016	J	
		VMP-32-10-072012	7/20/2012	0.0019	J		<0.0083	U		<0.01	U		<0.0048	U		0.0013	J	
		VMP-32-10-101812	10/18/2012	0.0025	J		<0.013	U		<0.016	U		<0.0072	U		0.003	J	
		VMP-32-10-020513	2/5/2013	<0.0058	U		<0.011	U		<0.013	U		<0.0062	U		<0.026	U	
		VMP-32-10-050713	5/7/2013	<0.0065	J	U	<0.012	U		<0.015	U		<0.0069	U		<0.029	U	
		VMP-32-10-080213	8/2/2013	<0.0062	U		<0.012	U		<0.014	U		<0.0066	U		<0.028	U	
		VMP-32-10-082313-R	8/23/2013	<0.0068	U		<0.012	U		<0.016	U		<0.0072	U		<0.03	U	
		VMP-32-10-082313-R-DUP	8/23/2013	<0.0073	U		<0.014	U		<0.017	U		<0.0077	U		<0.033	U	
		VMP-32-10-110813	11/8/2013	<0.0064	U		<0.012	U		<0.015	U		<0.0068	U		<0.029	U	

TABLE 5
CUMULATIVE SUMMARY OF SOIL VAPOR ANALYTICAL DETECTIONS AND SCREENING RESULTS: VILLAGE - VOCS

Location	Depth	Sample ID	Sample Date	Chlorobenzene			Chlorodibromomethane			Chloroethane			Chloroform			Chloromethane		
				69			57000						0.11					
				Result (mg/m^3)	Lab Quals	URS Quals	Result (mg/m^3)	Lab Quals	URS Quals	Result (mg/m^3)	Lab Quals	URS Quals	Result (mg/m^3)	Lab Quals	URS Quals	Result (mg/m^3)	Lab Quals	URS Quals
VMP-32	20 ft	VMP-32-20-041612	4/16/2012	<0.09	U		<0.17	U		<0.21	U		<0.096	U		<0.4	U	
		VMP-32-20-072012	7/20/2012	<0.0044	U		<0.0081	U		<0.01	U		<0.0047	U		0.0064	J	
		VMP-32-20-101812	10/18/2012	0.0025	J		<0.012	U		<0.014	U		<0.0067	U		<0.028	U	
		VMP-32-20-020513	2/5/2013	<0.0065	U		<0.012	U		<0.015	U		0.0013	J		<0.029	U	
		VMP-32-20-050713	5/7/2013	<0.0071	U		<0.013	U		<0.016	U		0.0018	J		<0.032	U	
		VMP-32-20-050713-Dup	5/7/2013	<0.0065	J	U	<0.012	U		<0.015	U		0.0022	J		<0.029	U	
		VMP-32-20-080213	8/2/2013	<0.0069	U		<0.013	U		<0.016	U		0.0038	J		<0.031	U	
		VMP-32-20-110813	11/8/2013	<0.0066	U		<0.012	U		<0.015	U		0.0024	J		<0.03	U	
	30 ft	VMP-32-30-041612	4/16/2012	<2.2	U		<4	U		<4.9	U		<2.3	U		<3.9	U	
		VMP-32-30-072012	7/20/2012	<4.4	U		<8.2	U		<10	U		<4.7	U		<8	U	
		VMP-32-30-101812	10/18/2012	<0.25	U		<0.47	U		<0.58	U		<0.27	U		<0.45	U	
		VMP-32-30-020513	2/5/2013	<0.26	U		<0.48	U		<0.6	U		<0.28	U		<0.47	U	
		VMP-32-30-050713	5/7/2013	<6.7	U		<12	U		<15	U		<7.1	U		<30	U	
		VMP-32-30-080213	8/2/2013	<1	U		<1.9	U		<2.4	U		<1.1	U		<1.9	U	
		VMP-32-30-110813	11/8/2013	<0.33	U		<0.61	U		<0.76	U		<0.35	U		<0.59	U	
VMP-42	10 ft	VMP-42-10-041812	4/18/2012	<0.0039	U		<0.0073	U		<0.009	U		0.0035	J		<0.018	U	
		VMP-42-10-041812-Dup	4/18/2012	<0.004	U		<0.0074	U		<0.0092	U		<0.0043	U		<0.018	U	
		VMP-42-20-041812	4/18/2012	<2.1	U		<3.8	U		<4.7	U		<2.2	U		<9.2	U	
		VMP-42-10-071912	7/19/2012	<0.0044	U		<0.0081	U		<0.01	U		0.0022	J		<0.02	U	
		VMP-42-10-101212	10/12/2012	<0.0071	U		<0.013	U		<0.016	U		<0.0075	U		<0.032	U	
		VMP-42-10-013113	1/31/2013	<0.0065	U		<0.012	U		<0.015	U		<0.0069	U		<0.029	U	
		VMP-42-10-043013	4/30/2013	<0.007	U		<0.013	U		<0.016	U		<0.0074	U		<0.031	U	
		VMP-42-20-043013	4/30/2013	<0.0071	U		<0.013	U		<0.016	U		0.0066	J		<0.032	U	
		VMP-42-10-080213	8/2/2013	<0.0071	U		<0.013	U		<0.016	U		0.001	J		<0.032	U	
		VMP-42-10-102913	10/29/2013	<0.0062	U		<0.012	U		<0.014	U		0.00058	J		0.00055	J	
	20 ft	VMP-42-20-071912	7/19/2012	<0.0043	U		<0.008	U		<0.0099	U		0.1			<0.019	J	U
		VMP-42-20-101212	10/12/2012	<0.0063	U		<0.012	U		<0.014	U		0.035			<0.028	U	
		VMP-42-20-101212-Dup	10/12/2012	<0.0064	U		<0.012	U		<0.014	U		0.036			<0.028	U	
		VMP-42-20-013113	1/31/2013	<0.0059	U		<0.011	U		<0.014	U		0.025			<0.027	U	
		VMP-42-20-080213	8/2/2013	<0.0064	U		<0.012	U		<0.015	U		0.018			<0.029	U	
		VMP-42-20-102913	10/29/2013	<0.0061	U		<0.011	U		<0.014	U		0.012			0.0018	J	
	30 ft	VMP-42-30-041912	4/19/2012	<4.3	U		<8	U		<9.9	U		<4.6	U		<7.7	U	
		VMP-42-30-071912	7/19/2012	<0.004	U		<0.0074	U		<0.0092	U		<0.0043	U		<0.018	U	
		VMP-42-30-101212	10/12/2012	<0.0066	U		<0.012	U		<0.015	U		0.005	J		0.0085	J	
		VMP-42-30-101212-Dup	10/12/2012	<0.0066	U		<0.012	U		<0.015	U		0.0051	J		0.0091	J	
		VMP-42-30-013113	1/31/2013	<0.0064	U		<0.012	U		<0.014	U		0.0079			<0.028	U	
		VMP-42-30-043013	4/30/2013	<0.0064	U		<0.012	U		<0.015	U		0.0038	J		<0.029	U	
		VMP-42-30-080213	8/2/2013	<0.0067	U		<0.012	U		<0.015	U		0.0029	J		<0.03	U	
		VMP-42-30-102913	10/29/2013	<0.0062	U		<0.011	U		<0.014	U		0.0039	J		0.0016	J	
		VMP-42-30-102913-Dup	10/29/2013	<0.0061	U		<0.011	U		<0.014	U		0.0037	J		0.0016	J	

SEE LAST PAGE OF TABLE FOR NOTES

TABLE 5
CUMULATIVE SUMMARY OF SOIL VAPOR ANALYTICAL DETECTIONS AND SCREENING RESULTS: VILLAGE - VOCS

Location	Depth	Sample ID	Sample Date	Chlorobenzene			Chlorodibromomethane			Chloroethane			Chloroform			Chloromethane		
				69			57000						0.11					
				Result (mg/m^3)	Lab Quals	URS Quals	Result (mg/m^3)	Lab Quals	URS Quals	Result (mg/m^3)	Lab Quals	URS Quals	Result (mg/m^3)	Lab Quals	URS Quals	Result (mg/m^3)	Lab Quals	URS Quals
VMP-43	10 ft	VMP-43-10-041612	4/16/2012	<0.0045	U		<0.0083	U		<0.01	U		<0.0048	U		0.0024	J	
		VMP-43-10-071912	7/19/2012	<0.0086	U		<0.016	U		<0.02	U		0.0018	J		<0.039	U	
		VMP-43-10-101612	10/16/2012	<0.0073	U		<0.014	U		<0.017	U		<0.0078	U		<0.033	U	
		VMP-43-10-051713	5/17/2013	<0.0071	U		<0.013	U		<0.016	U		<0.0075	U		<0.032	U	
		VMP-43-10-080913	8/9/2013	<0.0073	J	U	<0.014	U		<0.017	U		<0.0077	U		0.0055	J	
		VMP-43-10-111313	11/13/2013	<0.0059	U		<0.011	U		<0.014	U		<0.0062	U		<0.026	U	
	20 ft	VMP-43-20-041612	4/16/2012	<0.044	U		<0.081	U		<0.1	U		<0.047	U		<0.079	U	
		VMP-43-20-071912	7/19/2012	<0.016	U		<0.029	U		<0.036	U		0.0031	J		<0.071	U	
		VMP-43-20-101812	10/18/2012	<0.0061	U		<0.011	U		<0.014	U		0.0053	J		<0.027	U	
		VMP-43-20-012413	1/24/2013	<0.0061	U		<0.011	U		<0.014	U		0.0022	J		<0.027	U	
		VMP-43-20-043013	4/30/2013	<0.0073	J	U	<0.013	U		<0.017	U		<0.0077	J	U	<0.033	U	
		VMP-43-20-080913	8/9/2013	<0.0071	J	U	<0.013	U		<0.016	U		0.01			<0.032	U	
		VMP-43-20-102913	10/29/2013	<0.006	U		<0.011	U		<0.014	U		0.0036	J		0.0006	J	
	30 ft	VMP-43-30-042312	4/23/2012	<0.04	U		<0.074	U		<0.092	U		<0.043	U		<0.072	U	
		VMP-43-30-071912	7/19/2012	<0.0044	U		<0.0081	U		<0.01	U		0.0017	J		<0.02	J	U
		VMP-43-30-101812	10/18/2012	<0.0064	U		<0.012	U		<0.014	U		0.0082			<0.028	U	
		VMP-43-30-012413	1/24/2013	<0.0062	U		<0.011	U		<0.014	U		<0.0066	U		<0.028	U	
		VMP-43-30-043013	4/30/2013	<0.007	J	U	<0.013	J	U	<0.016	U		0.035			<0.031	U	
		VMP-43-30-080913	8/9/2013	<0.007	J	U	<0.013	U		<0.016	U		0.0088			<0.031	U	
		VMP-43-30-102913	10/29/2013	<0.0056	U		<0.01	U		<0.013	U		0.0018	J		0.00046	J	
VMP-44	10 ft	VMP-44-10-041912	4/19/2012	<2.1	U		<3.9	U		<4.8	U		<2.2	U		<3.8	U	
		VMP-44-10-072012	7/20/2012	<0.71	U		<1.3	U		<1.6	U		<0.75	U		<1.3	U	
		VMP-44-10-081012	8/10/2012	<0.42	U		<0.78	U		<0.96	U		<0.45	U		<0.76	U	
		VMP-44-10-101212	10/12/2012	<1.3	U		<2.4	U		<3	U		<1.4	U		<2.3	U	
		VMP-44-10-012513	1/25/2013	<0.53	U		<0.98	U		<1.2	U		<0.56	U		<0.95	U	
		VMP-44-10-042913	4/29/2013	<0.48	U		<0.9	U		<1.1	U		<0.52	U		<2.2	U	
		VMP-44-10-080213	8/2/2013	<0.0067	U		<0.012	U		<0.015	U		<0.0072	U		<0.03	U	
		VMP-44-10-082313-R	8/23/2013	<0.0071	U		<0.013	U		<0.016	U		<0.0075	U		<0.032	U	
		VMP-44-10-111113	11/11/2013	<0.0059	U		<0.011	U		<0.014	U		0.0043	J		<0.027	U	
	20 ft	VMP-44-20-041912	4/19/2012	<0.46	U		<0.86	U		<1.1	U		<0.49	U		<0.83	U	
		VMP-44-20-072512	7/25/2012	<0.79	U		<1.5	U		<1.8	U		<0.84	U		<1.4	U	
		VMP-44-20-101212	10/12/2012	<2.6	U		<4.8	U		<6	U		<2.8	U		<4.7	U	
		VMP-44-20-012513	1/25/2013	<0.19	U		<0.35	U		<0.44	U		<0.2	U		<0.34	U	
		VMP-44-20-042913	4/29/2013	<0.22	U		<0.4	U		<0.5	U		<0.23	U		<0.98	U	
		VMP-44-20-081313	8/13/2013	<0.014	U		<0.025	U		<0.031	U		<0.014	U		<0.061	UJ	UJ
		VMP-44-20-111113	11/11/2013	<0.006	U		<0.011	U		<0.014	U		<0.0064	U		<0.027	U	

TABLE 5
CUMULATIVE SUMMARY OF SOIL VAPOR ANALYTICAL DETECTIONS AND SCREENING RESULTS: VILLAGE - VOCS

Location	Depth	Sample ID	Sample Date	Chlorobenzene			Chlorodibromomethane			Chloroethane			Chloroform			Chloromethane		
				69			57000						0.11					
				Result (mg/m^3)	Lab Quals	URS Quals	Result (mg/m^3)	Lab Quals	URS Quals	Result (mg/m^3)	Lab Quals	URS Quals	Result (mg/m^3)	Lab Quals	URS Quals	Result (mg/m^3)	Lab Quals	URS Quals
VMP-44	30 ft	VMP-44-30-041912	4/19/2012	<0.27	U		<0.5	U		<0.62	U		<0.28	U		<0.48	U	
		VMP-44-30-072512	7/25/2012	<0.045	U		<0.083	U		<0.1	U		<0.048	U		<0.081	U	
		VMP-44-30-072512-Dup	7/25/2012	<0.045	U		<0.083	U		<0.1	U		<0.048	U		<0.081	U	
		VMP-44-30-101512	10/15/2012	<0.28	U		<0.52	U		<0.64	U		<0.3	U		<1.2	U	
		VMP-44-30-101512-Dup	10/15/2012	<0.26	U		<0.48	U		<0.6	U		<0.28	U		<1.2	U	
		VMP-44-30-012513	1/25/2013	<0.067	U	UJ	<0.12	U	UJ	<0.15	U	UJ	<0.071	U	UJ	<0.12	U	UJ
		VMP-44-30-043013	4/30/2013	<0.024	U		<0.044	U		<0.054	U		<0.025	U		<0.11	U	
		VMP-44-30-081313	8/13/2013	<0.0066	U		<0.012	U		<0.015	U		0.0017	J		<0.029	UJ	UJ
		VMP-44-30-111113	11/11/2013	<0.006	U		<0.011	U		<0.014	U		<0.0063	U		<0.027	U	
VMP-45	10 ft	VMP-45-10-041912	4/19/2012	<0.0042	U		<0.0078	U		<0.0096	U		<0.0045	U		<0.019	U	
		VMP-45-10-071912	7/19/2012	<0.0043	U		<0.008	U		<0.0099	U		0.0022	J		<0.019	J	U
		VMP-45-10-101512	10/15/2012	<0.0067	U		<0.012	U		<0.015	U		0.0052	J		<0.03	U	
		VMP-45-10-013013	1/30/2013	<0.0058	U		<0.011	U		<0.013	U		<0.0062	U		<0.026	U	
		VMP-45-10-042913	4/29/2013	<0.0066	J	U	<0.012	U		<0.015	U		<0.007	U		<0.03	U	
		VMP-45-10-080513	8/5/2013	<0.0068	U		<0.013	U		<0.016	U		<0.0073	U		<0.031	U	
		VMP-45-10-102913	10/29/2013	<0.0059	U		<0.011	U		<0.013	U		<0.0062	U		0.00043	J	
	20 ft	VMP-45-20-041912	4/19/2012	<0.26	U		<0.48	U		<0.6	U		<0.28	U		<0.47	U	
		VMP-45-20-071912	7/19/2012	<0.082	U		<0.15	U		<0.19	U		0.013	J		<0.37	U	
		VMP-45-20-101512	10/15/2012	<0.0064	U		<0.012	U		<0.014	U		0.016			<0.028	U	
		VMP-45-20-013013	1/30/2013	<0.0061	U		<0.011	U		<0.014	U		0.011			<0.027	U	
		VMP-45-20-042913	4/29/2013	<0.007	J	U	<0.013	U		<0.016	U		<0.0074	U		<0.031	U	
		VMP-45-20-042913-Dup	4/29/2013	<0.0068	J	U	<0.013	U		<0.016	U		<0.0073	U		<0.031	U	
		VMP-45-20-080513	8/5/2013	<0.007	U		<0.013	U		<0.016	U		0.0058	J		<0.031	U	
		VMP-45-20-102913	10/29/2013	<0.0063	U		<0.012	U		<0.014	U		0.0055	J		0.001	J	
	30 ft	VMP-45-30-041912	4/19/2012	<0.18	U		<0.32	U		<0.4	U		<0.19	U		<0.32	U	
		VMP-45-30-071912	7/19/2012	<0.044	U		<0.081	U		<0.1	U		<0.047	U		<0.079	U	
		VMP-45-30-101512	10/15/2012	<0.0064	U		<0.012	U		<0.014	U		0.02			<0.028	U	
		VMP-45-30-101512-Dup	10/15/2012	<0.0063	U		<0.012	U		<0.014	U		0.021			<0.028	U	
		VMP-45-30-013013	1/30/2013	<0.011	U		<0.021	U		<0.026	U		0.0086	J		<0.05	U	
		VMP-45-30-042913	4/29/2013	<0.014	J	U	<0.025	U		<0.031	U		<0.014	U		<0.061	U	
		VMP-45-30-080513	8/5/2013	<0.028	U		<0.051	U		<0.063	U		0.0081	J		<0.12	U	
		VMP-45-30-102913	10/29/2013	<0.0064	U		<0.012	U		<0.015	U		0.0041	J		<0.029	U	
VMP-47	5 ft	VMP-47-5-012113	1/21/2013	<0.0066	U		<0.012	U		<0.015	U		<0.007	U		<0.03	U	
		VMP-47-5-012313-R	1/23/2013	<22	U		<41	U		<51	U		<24	U		<40	U	
		VMP-47-5-060513	6/5/2013	<14	U		<26	U		<33	U		<15	U		<26	U	
		VMP-47-5-072613	7/26/2013	<0.0061	J	U	0.0022	J		<0.014	U		0.016			<0.027	U	
		VMP-47-5-110813	11/8/2013	<0.042	U		<0.077	U		<0.096	U		<0.044	U		<0.19	U	

SEE LAST PAGE OF TABLE FOR NOTES

TABLE 5
CUMULATIVE SUMMARY OF SOIL VAPOR ANALYTICAL DETECTIONS AND SCREENING RESULTS: VILLAGE - VOCS

Location	Depth	Sample ID	Sample Date	Chlorobenzene			Chlorodibromomethane			Chloroethane			Chloroform			Chloromethane		
				69			57000						0.11					
				Result (mg/m^3)	Lab Quals	URS Quals	Result (mg/m^3)	Lab Quals	URS Quals	Result (mg/m^3)	Lab Quals	URS Quals	Result (mg/m^3)	Lab Quals	URS Quals	Result (mg/m^3)	Lab Quals	URS Quals
VMP-47	10 ft	VMP-47-10-012113	1/21/2013	<0.0064	U		<0.012	U		<0.014	U		<0.0067	U		<0.028	U	
		VMP-47-10-012313-R	1/23/2013	<0.56	U		<1	U		<1.3	U		<0.59	U		<1	U	
		VMP-47-10-060513	6/5/2013	<13	U		<24	U		<30	U		<14	U		<24	U	
		VMP-47-10-072613	7/26/2013	2.5	J		<11	U		<14	U		<6.6	U		<28	U	
		VMP-47-10-110813	11/8/2013	<0.026	U		<0.047	U		<0.058	U		<0.027	U		<0.11	U	
	20 ft	VMP-47-20-012113	1/21/2013	<5.8	U		<11	U		<13	U		<6.2	U		<10	U	
		VMP-47-20-012313-R	1/23/2013	<14	U		<25	U		<31	U		<14	U		<24	U	
		VMP-47-20-060513	6/5/2013	<13	U		<25	U		<31	U		<14	U		<24	U	
		VMP-47-20-060513-Dup	6/5/2013	<12	U		<23	U		<29	U		<13	U		<22	U	
		VMP-47-20-072613	7/26/2013	3.8	J		<21	U		<26	U		<12	U		<52	U	
		VMP-47-20-110813	11/8/2013	<0.0058	U		<0.011	U		<0.013	U		0.034			<0.026	U	
	30 ft	VMP-47-30-012113	1/21/2013	<4.2	U		<7.8	U		<9.7	U		<4.5	U		<7.6	U	
		VMP-47-30-012313-R	1/23/2013	<22	U		<40	U		<50	U		<23	U		<39	U	
		VMP-47-30-060513	6/5/2013	<13	U		<25	U		<31	U		<14	U		<24	U	
		VMP-47-30-072613	7/26/2013	11	J		<45	U		<56	U		<26	U		<110	U	
		VMP-47-30-110813	11/8/2013	<0.059	U		<0.11	U		<0.14	U		<0.063	U		<0.27	U	
VMP-48	5 ft	VMP-48-5-020113	2/1/2013	<0.0059	U		<0.011	U		<0.014	U		<0.0063	U		<0.026	U	
		VMP-48-5-050313	5/3/2013	<0.0062	U		<0.011	U		<0.014	U		<0.0066	U		<0.028	U	
		VMP-48-5-080613	8/6/2013	<0.0064	J	U	<0.012	U		<0.015	U		<0.0068	U		<0.029	U	
		VMP-48-5-110513	11/5/2013	<0.006	U		<0.011	U		<0.014	U		0.00073	J		0.0004	J	
	10 ft	VMP-48-10-020113	2/1/2013	<0.0061	U		<0.011	U		<0.014	U		0.0014	J		<0.027	U	
		VMP-48-10-050813	5/8/2013	<0.0067	U		<0.012	U		<0.015	U		<0.0072	U		<0.03	U	
		VMP-48-10-080613	8/6/2013	<0.006	J	U	<0.011	U		<0.014	U		<0.0063	U		0.0075	J	
		VMP-48-10-103113	10/31/2013	<0.0064	U		<0.012	U		<0.015	U		0.00042	J		0.00051	J	
	20 ft	VMP-48-20-020113	2/1/2013	<0.0059	U		<0.011	U		<0.013	U		<0.0062	U		<0.026	U	
		VMP-48-20-103113	10/31/2013	<0.006	U		<0.011	U		<0.014	U		<0.0064	U		0.00032	J	
	30 ft	VMP-48-30-020113	2/1/2013	<0.006	U		<0.011	U		<0.014	U		<0.0064	U		<0.027	U	
		VMP-48-30-020113-DUP	2/1/2013	<0.024	U		<0.044	U		<0.055	U		<0.025	U		<0.11	U	
		VMP-48-30-050313	5/3/2013	<0.0057	J	U	<0.01	U		<0.013	U		<0.006	U		<0.025	U	
		VMP-48-30-080613	8/6/2013	<0.0064	J	U	<0.012	U		<0.015	U		<0.0068	U		0.0071	J	
		VMP-48-30-110513	11/5/2013	<0.0056	U		<0.01	U		<0.013	U		<0.006	U		0.00063	J	

SEE LAST PAGE OF TABLE FOR NOTES

TABLE 5
CUMULATIVE SUMMARY OF SOIL VAPOR ANALYTICAL DETECTIONS AND SCREENING RESULTS: VILLAGE - VOCS

Location	Depth	Sample ID	Sample Date	Chlorobenzene			Chlorodibromomethane			Chloroethane			Chloroform			Chloromethane		
				69			57000						0.11					
				Result (mg/m^3)	Lab Quals	URS Quals	Result (mg/m^3)	Lab Quals	URS Quals	Result (mg/m^3)	Lab Quals	URS Quals	Result (mg/m^3)	Lab Quals	URS Quals	Result (mg/m^3)	Lab Quals	URS Quals
VMP-49	5 ft	VMP-49-5-020113	2/1/2013	<0.0062	U		<0.011	U		<0.014	U		<0.0066	U		<0.028	U	
		VMP-49-5-050713	5/7/2013	<0.0074	U		<0.014	U		<0.017	U		<0.0079	U		<0.033	U	
		VMP-49-5-080613	8/6/2013	<0.0071	J	U	<0.013	U		<0.016	U		<0.0075	U		<0.032	U	
		VMP-49-5-111113	11/11/2013	<0.0063	U		<0.012	U		<0.014	U		<0.0067	U		<0.028	U	
	10 ft	VMP-49-10-020113	2/1/2013	<0.0061	U		<0.011	U		<0.014	U		<0.0064	U		<0.027	U	
		VMP-49-10-050713	5/7/2013	<0.0063	U		<0.012	U		<0.014	U		<0.0067	U		<0.028	U	
		VMP-49-10-050713-Dup	5/7/2013	<0.0069	U		<0.013	U		<0.016	U		<0.0073	U		<0.031	U	
		VMP-49-10-080613	8/6/2013	<0.0072	U		<0.013	U		<0.016	U		0.0014	J		<0.032	U	
		VMP-49-10-103113	10/31/2013	<0.0065	U		<0.012	U		<0.015	U		0.0026	J		0.00055	J	
	20 ft	VMP-49-20-020113	2/1/2013	<0.0059	U		<0.011	U		<0.014	U		<0.0063	U		<0.027	U	
		VMP-49-20-050913	5/9/2013	<0.0068	U		<0.012	U		<0.016	U		<0.0072	U		<0.03	U	
		VMP-49-20-080613	8/6/2013	<0.0071	U		<0.013	U		<0.016	U		0.0014	J		<0.032	U	
		VMP-49-20-080613-Dup	8/6/2013	<0.0066	U		<0.012	U		<0.015	U		0.0014	J		<0.03	U	
		VMP-49-20-111113	11/11/2013	<0.0059	U		<0.011	U		<0.014	U		<0.0063	U		<0.026	U	
	30 ft	VMP-49-30-020113	2/1/2013	<0.28	U		<0.52	U		<0.65	U		<0.3	U		<1.3	U	
		VMP-49-30-050813	5/8/2013	<0.6	U		<1.1	U		<1.4	U		<0.63	U		<2.7	U	
		VMP-49-30-080613	8/6/2013	<0.58	U		<1.1	U		<1.3	U		<0.61	U		<1	U	
		VMP-49-30-111113	11/11/2013	<0.19	U		<0.35	U		<0.44	U		<0.2	U		<0.86	U	
VMP-50	5 ft	VMP-50-5-020113	2/1/2013	<0.0058	U		<0.011	U		<0.013	U		0.0014	J		<0.026	U	
		VMP-50-5-050713	5/7/2013	<0.0065	U		<0.012	U		<0.015	U		<0.0069	U		<0.029	U	
		VMP-50-5-080713	8/7/2013	<0.0063	U		<0.012	U		<0.014	U		0.0013	J		<0.028	U	
		VMP-50-5-110713	11/7/2013	<0.0063	U		<0.012	U		<0.014	U		<0.0066	U		<0.028	U	
	10 ft	VMP-50-10-020113	2/1/2013	<0.0064	U		<0.012	U		<0.014	U		0.043			<0.028	U	
		VMP-50-10-050713	5/7/2013	<0.007	U		<0.013	U		<0.016	U		0.016			<0.031	U	
		VMP-50-10-080713	8/7/2013	<0.0065	U		<0.012	U		<0.015	U		0.015			<0.029	U	
		VMP-50-10-080713-Dup	8/7/2013	<0.0065	U		<0.012	U		<0.015	U		0.014			<0.029	U	
		VMP-50-10-110713	11/7/2013	<0.0058	U		<0.011	U		<0.013	U		0.017			<0.026	U	
	20 ft	VMP-50-20-020113	2/1/2013	<0.025	U		<0.046	U		<0.056	U		<0.026	U		<0.11	U	
		VMP-50-20-050713	5/7/2013	<0.048	U		<0.088	U		<0.11	U		<0.05	U		<0.21	U	
		VMP-50-20-080713	8/7/2013	<0.023	U		<0.042	U		<0.053	U		0.027			<0.1	U	
		VMP-50-20-110713	11/7/2013	<0.0063	U		<0.012	U		<0.014	U		0.061			<0.028	U	
		VMP-50-20-110713-Dup	11/7/2013	<0.0064	U		<0.012	U		<0.014	U		0.064			<0.028	U	
	30 ft	VMP-50-30-020113	2/1/2013	<6	U		<11	U		<14	U		<6.3	U		<27	U	
		VMP-50-30-050713	5/7/2013	<3.5	U		<6.6	U		<8.1	U		<3.8	U		<16	U	
		VMP-50-30-080713	8/7/2013	<6.5	U		<12	U		<15	U		<6.9	U		<12	U	
		VMP-50-30-110713	11/7/2013	<1	U		<1.9	U		<2.4	U		<1.1	U		<1.9	U	

SEE LAST PAGE OF TABLE FOR NOTES

TABLE 5
CUMULATIVE SUMMARY OF SOIL VAPOR ANALYTICAL DETECTIONS AND SCREENING RESULTS: VILLAGE - VOCS

Location	Depth	Sample ID	Sample Date	Chlorobenzene			Chlorodibromomethane			Chloroethane			Chloroform			Chloromethane		
				69			57000						0.11					
				Result (mg/m^3)	Lab Quals	URS Quals	Result (mg/m^3)	Lab Quals	URS Quals	Result (mg/m^3)	Lab Quals	URS Quals	Result (mg/m^3)	Lab Quals	URS Quals	Result (mg/m^3)	Lab Quals	URS Quals
VMP-51	5 ft	VMP-51-5-020113	2/1/2013	<0.0063	U		<0.012	U		<0.014	U		0.0038	J		<0.028	U	
		VMP-51-5-050213	5/2/2013	<0.0058	J	U	<0.011	U		<0.013	U		0.0067			<0.026	U	
		VMP-51-5-080713	8/7/2013	<0.013	U		<0.023	U		<0.029	U		0.0021	J		<0.057	U	
		VMP-51-5-103013	10/30/2013	<0.0068	U		<0.012	U		<0.016	U		<0.0072	U		<0.03	U	
	10 ft	VMP-51-10-020113	2/1/2013	<0.0064	U		<0.012	U		<0.014	U		0.011			<0.028	U	
		VMP-51-10-050213	5/2/2013	<0.0066	J	U	<0.012	U		<0.015	U		0.0058	J		<0.03	U	
		VMP-51-10-080713	8/7/2013	<0.0065	U		<0.012	U		<0.015	U		0.0035	J		<0.029	U	
		VMP-51-10-103013	10/30/2013	<0.0061	U		<0.011	U		<0.014	U		0.0019	J		0.00028	J	
	20 ft	VMP-51-20-021513-R	2/15/2013	<0.0061	U		<0.011	U		<0.014	U		0.02			<0.027	U	
		VMP-51-20-050213	5/2/2013	<0.0064	J	U	<0.012	U		<0.015	U		0.005	J		<0.029	U	
		VMP-51-20-080713	8/7/2013	<0.0068	U		<0.013	U		<0.016	U		0.004	J		<0.031	U	
		VMP-51-20-103013	10/30/2013	<0.0061	U		<0.011	U		<0.014	U		0.0082			0.0007	J	
	30 ft	VMP-51-30-020413	2/4/2013	<0.0066	U		<0.012	U		<0.015	U		0.016			<0.03	U	
		VMP-51-30-020413-DUP	2/4/2013	<0.0065	U		<0.012	U		<0.015	U		0.015			<0.029	U	
		VMP-51-30-050213	5/2/2013	<0.0066	J	U	<0.012	U		<0.015	U		0.0054	J		<0.03	U	
		VMP-51-30-080713	8/7/2013	<0.007	J	U	<0.013	U		<0.016	U		0.003	J		<0.031	U	
		VMP-51-30-103013	10/30/2013	<0.012	U		<0.022	U		<0.027	U		0.0062	J		<0.054	U	
VMP-52	5 ft	VMP-52-5-020413	2/4/2013	<0.0058	U		<0.011	U		<0.013	U		<0.0062	U		<0.026	U	
		VMP-52-5-050213	5/2/2013	<0.0068	J	U	<0.013	U		<0.016	U		<0.0073	U		<0.031	U	
		VMP-52-5-050213-Dup	5/2/2013	<0.0064	J	U	<0.012	J	U	<0.015	U		<0.0068	U		<0.029	U	
		VMP-52-5-080713	8/7/2013	<0.0065	U		<0.012	U		<0.015	U		0.0018	J		<0.029	U	
		VMP-52-5-103013	10/30/2013	<0.006	U		<0.011	U		<0.014	U		0.0012	J		0.00031	J	
	10 ft	VMP-52-10-020413	2/4/2013	<0.0055	U		<0.01	U		<0.013	U		0.002	J		<0.025	U	
		VMP-52-10-051613	5/16/2013	<0.0066	U		<0.012	U		<0.015	U		<0.007	U		<0.03	U	
		VMP-52-10-080713	8/7/2013	<0.0066	U		<0.012	U		<0.015	U		0.0015	J		<0.03	U	
		VMP-52-10-103013	10/30/2013	<0.0061	U		<0.011	U		<0.014	U		0.0012	J		<0.027	U	
	20 ft	VMP-52-20-020413	2/4/2013	<0.0062	U		<0.011	U		<0.014	U		0.0025	J		<0.028	U	
		VMP-52-20-020413-DUP	2/4/2013	<0.0059	U		<0.011	U		<0.014	U		0.0023	J		<0.026	U	
		VMP-52-20-050213	5/2/2013	<0.0069	J	U	<0.013	U		<0.016	U		0.0088			<0.031	U	
		VMP-52-20-080713	8/7/2013	<0.0072	U		<0.013	U		<0.016	U		0.012			<0.032	U	
		VMP-52-20-103013	10/30/2013	<0.0068	U		0.00054	J		<0.016	U		0.0041	J		0.00086	J	
	30 ft	VMP-52-30-020413	2/4/2013	<0.0065	U		<0.012	U		<0.015	U		<0.0069	U		<0.029	U	
		VMP-52-30-050613	5/6/2013	<0.0063	U		<0.012	U		<0.014	U		0.0067			<0.028	U	
		VMP-52-30-080713	8/7/2013	<0.0066	U		<0.012	U		<0.015	U		0.0063	J		<0.03	U	
		VMP-52-30-103013	10/30/2013	<0.0065	U		<0.012	U		<0.015	U		0.0037	J		0.0009	J	

SEE LAST PAGE OF TABLE FOR NOTES

TABLE 5
CUMULATIVE SUMMARY OF SOIL VAPOR ANALYTICAL DETECTIONS AND SCREENING RESULTS: VILLAGE - VOCS

Location	Depth	Sample ID	Sample Date	Chlorobenzene			Chlorodibromomethane			Chloroethane			Chloroform			Chloromethane		
				69			57000						0.11					
				Result (mg/m^3)	Lab Quals	URS Quals	Result (mg/m^3)	Lab Quals	URS Quals	Result (mg/m^3)	Lab Quals	URS Quals	Result (mg/m^3)	Lab Quals	URS Quals	Result (mg/m^3)	Lab Quals	URS Quals
VMP-53	5 ft	VMP-53-5-020513	2/5/2013	<0.0059	U		<0.011	U		<0.014	U		<0.0063	U		<0.027	U	
		VMP-53-5-050213	5/2/2013	<0.007	J	U	<0.013	U		<0.016	U		<0.0075	U		<0.032	U	
		VMP-53-5-071113-R	7/11/2013	0.0063	J		0.0022	J		<0.022	U		<0.01	U		<0.042	U	
		VMP-53-5-080613	8/6/2013	<0.012	U		<0.023	U		<0.028	U		<0.013	U		<0.056	U	
		VMP-53-5-103013	10/30/2013	<0.012	U		<0.021	U		<0.026	U		<0.012	U		0.0005	J	
	10 ft	VMP-53-10-020513	2/5/2013	<0.0061	U		<0.011	U		<0.014	U		<0.0064	U		<0.027	U	
		VMP-53-10-020513-DUP	2/5/2013	<0.0057	U		<0.01	U		<0.013	U		<0.006	U		<0.026	U	
		VMP-53-10-050313	5/3/2013	<0.0064	J	U	<0.012	U		<0.015	U		<0.0068	U		<0.029	U	
		VMP-53-10-071113-R	7/11/2013	<0.0071	J	U	<0.013	U		<0.016	U		0.027			<0.032	U	
		VMP-53-10-080613	8/6/2013	<0.013	U		<0.025	U		<0.03	U		0.0074	J		<0.06	U	
		VMP-53-10-080613-Dup	8/6/2013	<0.0066	U		<0.012	U		<0.015	U		0.0084			<0.03	U	
		VMP-53-10-103013	10/30/2013	<0.0064	U		<0.012	U		<0.014	U		<0.0067	U		<0.028	U	
	20 ft	VMP-53-20-020513	2/5/2013	<0.0061	U		<0.011	U		<0.014	U		0.0051	J		<0.027	U	
		VMP-53-20-050313	5/3/2013	<0.0067	J	U	<0.012	U		<0.015	U		<0.0071	U		<0.03	U	
		VMP-53-20-071113-R	7/11/2013	<0.0073	J	U	<0.014	U		<0.017	U		<0.0077	U		<0.033	U	
		VMP-53-20-080613	8/6/2013	<0.0068	U		<0.013	U		<0.016	U		0.0021	J		<0.031	U	
		VMP-53-20-103013	10/30/2013	<0.0064	U		<0.012	U		<0.014	U		0.0013	J		0.00027	J	
		VMP-53-20-103013-Dup	10/30/2013	<0.0063	U		<0.012	U		<0.014	U		0.0017	J		<0.028	U	
	30 ft	VMP-53-30-020513	2/5/2013	<0.0062	U		<0.011	U		<0.014	U		0.012			<0.028	U	
		VMP-53-30-050313	5/3/2013	<0.0064	J	U	<0.012	U		<0.015	U		0.0071			<0.029	U	
		VMP-53-30-071113-R	7/11/2013	<0.0076	J	U	<0.014	U		<0.017	U		0.0055	J		<0.034	U	
		VMP-53-30-080613	8/6/2013	<0.0076	U		<0.014	U		<0.017	U		0.0044	J		<0.034	U	
		VMP-53-30-103013	10/30/2013	<0.0065	U		<0.012	U		<0.015	U		0.014			<0.029	U	
VMP-54	5 ft	VMP-54-5-020613	2/6/2013	<0.0064	U		<0.012	U		<0.014	U		<0.0067	U		<0.028	U	
		VMP-54-5-050213	5/2/2013	<0.0058	J	U	<0.011	U		<0.013	U		<0.0062	U		<0.026	U	
		VMP-54-5-080613	8/6/2013	<0.0076	U		<0.014	U		<0.017	U		<0.008	U		<0.034	U	
		VMP-54-5-103013	10/30/2013	<0.0063	U		<0.012	U		<0.014	U		<0.0067	U		<0.028	U	
	10 ft	VMP-54-10-020613	2/6/2013	<0.0065	U		<0.012	U		<0.015	U		<0.0069	U		<0.029	U	
		VMP-54-10-050213	5/2/2013	<0.0068	J	U	<0.013	U		<0.016	U		<0.0072	U		0.0043	J	
		VMP-54-10-080613	8/6/2013	<0.0067	U		<0.012	U		<0.015	U		<0.0072	U		<0.03	U	
		VMP-54-10-103013	10/30/2013	<0.0062	U		<0.012	U		<0.014	U		<0.0066	U		0.00055	J	
	20 ft	VMP-54-20-020613	2/6/2013	<0.0064	U		<0.012	U		<0.014	U		<0.0067	U		<0.028	U	
		VMP-54-20-020613-DUP	2/6/2013	<0.0064	U		<0.012	U		<0.014	U		<0.0067	U		<0.028	U	
		VMP-54-20-050213	5/2/2013	<0.0062	J	U	<0.012	U		<0.014	U		<0.0066	U		<0.028	U	
		VMP-54-20-080613	8/6/2013	<0.0073	U		<0.014	U		<0.017	U		<0.0078	U		<0.033	U	
		VMP-54-20-103013	10/30/2013	<0.0064	U		<0.012	U		<0.015	U		<0.0068	U		<0.029	U	

SEE LAST PAGE OF TABLE FOR NOTES

TABLE 5
CUMULATIVE SUMMARY OF SOIL VAPOR ANALYTICAL DETECTIONS AND SCREENING RESULTS: VILLAGE - VOCS

Location	Depth	Sample ID	Sample Date	Chlorobenzene			Chlorodibromomethane			Chloroethane			Chloroform			Chloromethane		
				69			57000						0.11					
				Result (mg/m^3)	Lab Quals	URS Quals	Result (mg/m^3)	Lab Quals	URS Quals	Result (mg/m^3)	Lab Quals	URS Quals	Result (mg/m^3)	Lab Quals	URS Quals	Result (mg/m^3)	Lab Quals	URS Quals
VMP-54	30 ft	VMP-54-30-020613	2/6/2013	<0.0068	U		<0.013	U		<0.016	U		<0.0072	U		<0.03	U	
		VMP-54-30-020613-DUP	2/6/2013	<0.0068	U		<0.013	U		<0.016	U		<0.0072	U		<0.03	U	
		VMP-54-30-050213	5/2/2013	<0.0066	J	U	<0.012	U		<0.015	U		<0.007	U		<0.03	U	
		VMP-54-30-050213-Dup	5/2/2013	<0.0066	J	U	<0.012	J	U	<0.015	U		<0.007	U		<0.03	U	
		VMP-54-30-103013	10/30/2013	<0.0068	U		<0.013	U		<0.016	U		<0.0073	U		0.0012	J	

SEE LAST PAGE OF TABLE FOR NOTES

TABLE 5
CUMULATIVE SUMMARY OF SOIL VAPOR ANALYTICAL DETECTIONS AND SCREENING RESULTS: VILLAGE - VOCS

Location	Depth	Sample ID	Sample Date	alpha-Chlorotoluene			Cyclohexane			1,2-Dibromoethane			1,2-Dichlorobenzene			1,3-Dichlorobenzene		
										0.0078			290					
				Result (mg/m^3)	Lab Quals	URS Quals	Result (mg/m^3)	Lab Quals	URS Quals	Result (mg/m^3)	Lab Quals	URS Quals	Result (mg/m^3)	Lab Quals	URS Quals	Result (mg/m^3)	Lab Quals	URS Quals
VMP-1	5 ft	VMP-1-5	11/2/2009	<0.62	U		18			<0.91	U		<0.72	U		<0.72	U	
		VMP-1-5-082510	8/25/2010	<0.022	U		0.02			<0.033	U		<0.026	U		<0.026	U	
		VMP-1-5-111710	11/17/2010	<0.027	U		0.14			<0.04	U		<0.031	U		<0.031	U	
		VMP-1-5-020411	2/4/2011	<0.52	U		8.1			<0.78	U		<0.61	U		<0.61	U	
		VMP-1-5-041211	4/12/2011	<0.0068	U		0.21			<0.01	U		<0.0079	U		<0.0079	U	
		VMP-1-5-080111	8/1/2011	<0.0068	U		0.0083			<0.01	U		<0.0079	U		0.0014	J	
		VMP-1-5-110311	11/3/2011	<18	U		4.8	J		<27	U		<21	U		<21	U	
		VMP-1-5-013012	1/30/2012	<1.5	U		23		J	<2.2	U		<1.8	U		<1.8	U	
		VMP-1-5-041312	4/13/2012	<0.0046	U		<0.0031	J	U	<0.0069	U		<0.0054	U		<0.0054	U	
		VMP-1-5-071612	7/16/2012	<0.0047	U		0.036			<0.007	U		<0.0055	U		<0.0055	U	
		VMP-1-5-101112	10/11/2012	<0.012	U		0.13			<0.018	U		<0.014	U		<0.014	U	
		VMP-1-5-012113	1/21/2013	<0.13	U		0.88			<0.2	U		<0.16	U		<0.16	U	
		VMP-1-5-012313-R	1/23/2013	<6	U		33			<9	U		<7	U		<7	U	
		VMP-1-5-050813	5/8/2013	<0.0074	U		<0.0049	U		<0.011	U		<0.0086	U		<0.0086	U	
		VMP-1-5-072913	7/29/2013	<0.0077	U		<0.0051	U		<0.011	U		<0.0089	U		<0.0089	U	
		VMP-1-5-072913-Dup	7/29/2013	<0.0077	U		<0.0051	U		<0.011	U		<0.009	U		<0.009	U	
		VMP-1-5-110413	11/4/2013	<0.0062	U		<0.0041	U		<0.0092	U		<0.0072	U		<0.0072	U	
	8.5 ft	VMP-1-8.5	11/2/2009	<0.85	U		14			<1.2	U		<0.98	U		<0.98	U	
		VMP-1-8.5-082510	8/25/2010	<0.066	U		<0.044	U		<0.099	U		<0.077	U		<0.077	U	
		VMP-1-8.5-111710	11/17/2010	<0.013	U		0.043			<0.019	U		<0.015	U		<0.015	U	
		VMP-1-8.5-111710-Dup	11/17/2010	<0.013	U		0.034			<0.019	U		<0.015	U		<0.015	U	
		VMP-1-8.5-020411	2/4/2011	<1	U		9.2			<1.5	U		<1.2	U		<1.2	U	
		VMP-1-8.5-041211	4/12/2011	<0.009	U		0.067			<0.013	U		<0.01	U		<0.01	U	
		VMP-1-8.5-080111	8/1/2011	<3.7	U		7.1			<5.5	U		<4.3	U		<4.3	U	
		VMP-1-8.5-080111-Dup	8/1/2011	<3.6	U		11			<5.4	U		<4.2	U		<4.2	U	
		VMP-1-8.5-110311	11/3/2011	<42	U		11	J		<62	U		<48	U		<48	U	
		VMP-1-8.5-013012	1/30/2012	<9	U		19			<13	U		<10	U		<10	U	
		VMP-1-8.5-041612	4/16/2012	0.0015	J		0.0093			0.0023	J		<0.0064	U		<0.0064	U	
		VMP-1-8.5-041612-Dup	4/16/2012	<0.0053	U		0.0076			0.0018	J		<0.0062	U		<0.0062	U	

SEE LAST PAGE OF TABLE FOR NOTES

TABLE 5
CUMULATIVE SUMMARY OF SOIL VAPOR ANALYTICAL DETECTIONS AND SCREENING RESULTS: VILLAGE - VOCS

Location	Depth	Sample ID	Sample Date	alpha-Chlorotoluene			Cyclohexane			1,2-Dibromoethane			1,2-Dichlorobenzene			1,3-Dichlorobenzene		
										0.0078			290					
				Result (mg/m^3)	Lab Quals	URS Quals	Result (mg/m^3)	Lab Quals	URS Quals	Result (mg/m^3)	Lab Quals	URS Quals	Result (mg/m^3)	Lab Quals	URS Quals	Result (mg/m^3)	Lab Quals	URS Quals
VMP-1	8.5 ft	VMP-1-8.5-071612	7/16/2012	<0.0048	U		0.0032			<0.0071	U		<0.0055	U		<0.0055	U	
		VMP-1-8.5-101112	10/11/2012	<0.0073	U		0.073			<0.011	U		<0.0085	U		<0.0085	J	U
		VMP-1-8.5-012113	1/21/2013	<0.13	U		0.62			<0.19	U		<0.15	U		<0.15	U	
		VMP-1-8.5-012313-R	1/23/2013	<0.12	U		1.4			<0.18	U		<0.14	U		<0.14	U	
		VMP-1-8.5-050813	5/8/2013	<0.0079	J	U	0.005	J		<0.012	U		<0.0092	U		<0.0092	U	
		VMP-1-8.5-072913	7/29/2013	<0.0077	U		<0.0051	U		<0.011	U		<0.0089	U		<0.0089	U	
		VMP-1-8.5-110413	11/4/2013	<0.0063	U		<0.0042	U		<0.0094	U		<0.0073	U		<0.0073	U	
	23.5 ft	VMP-1-23.5	11/2/2009	<2	U		66			<3	U		<2.4	U		<2.4	U	
		VMP - 1 - 23.5 - 083010	8/30/2010	<2.3	U		130			<3.4	U		<2.7	U		<2.7	U	
		VMP-1-23.5-111810	11/17/2010	<0.0064	U		0.0082			<0.0095	U		<0.0074	U		<0.0074	U	
		VMP-1-23.5-020411	2/4/2011	<6	U		150			<9	U		<7	U		<7	U	
		VMP-1-23.5-041211	4/12/2011	<9.8	U		3.2	J		<15	U		<11	U		<11	U	
		VMP-1-23.5-041211-DUP	4/12/2011	<12	U		5.3	J		<18	U		<14	U		<14	U	
		VMP-1-23.5-080111	8/1/2011	<67	U		110			<99	U		<78	U		<78	U	
		VMP-1-23.5-110611	11/6/2011	<16	U		38			<23	U		<18	U		<18	U	
		VMP-1-23.5-013112	1/31/2012	<120	U		32			<46	U		<36	U		<36	U	
		VMP-1-23.5-041612	4/16/2012	<2.5	U		6.6			<3.7	U		<2.9	U		<2.9	U	
		VMP-1-23.5-071612	7/16/2012	<31	U		37			<46	U		<36	U		<36	U	
		VMP-1-23.5-102412	10/24/2012	<62	U		23	J		<92	U		<72	U		<72	U	
		VMP-1-23.5-012113	1/21/2013	<0.07	U	UJ	0.64		J	<0.1	U	UJ	<0.081	U	UJ	<0.081	U	UJ
		VMP-1-23.5-012313-R	1/23/2013	<83	U		160			<120	U		<97	U		<97	U	
		VMP-1-23.5-050813	5/8/2013	<0.08	U		0.22			<0.12	U		<0.093	U		<0.093	U	
		VMP-1-23.5-050813-Dup	5/8/2013	<0.075	U		0.24			<0.11	U		<0.087	U		<0.087	U	
		VMP-1-23.5-072913	7/29/2013	<0.0077	U		0.0021	J		<0.011	U		<0.0089	U		<0.0089	U	
		VMP-1-23.5-110413	11/4/2013	<0.0061	U		0.00045	J		<0.0091	U		<0.0071	U		<0.0071	U	
	38.5 ft	VMP-1-38.5	11/2/2009	<5.8	U		380			<8.6	U		<6.7	U		<6.7	U	
		VMP-1-38.5-073112	7/31/2012	<0.0048	U		<0.0032	U		<0.0072	U		<0.0056	U		<0.0056	U	
		VMP-1-38.5-102612	10/26/2012	<3.4	U		20			<5	U		<3.9	U		<3.9	U	
		VMP-1-38.5-012113	1/21/2013	<0.046	U	UJ	0.62		J	<0.068	U	UJ	<0.053	U	UJ	<0.053	U	UJ
		VMP-1-38.5-012313-R	1/23/2013	<62	U		94			<91	U		<72	U		<72	U	
		VMP-1-38.5-050913	5/9/2013	<200	U		270			<290	U		<230	U		<230	U	

SEE LAST PAGE OF TABLE FOR NOTES

TABLE 5
CUMULATIVE SUMMARY OF SOIL VAPOR ANALYTICAL DETECTIONS AND SCREENING RESULTS: VILLAGE - VOCS

Location	Depth	Sample ID	Sample Date	alpha-Chlorotoluene			Cyclohexane			1,2-Dibromoethane			1,2-Dichlorobenzene			1,3-Dichlorobenzene		
										0.0078			290					
				Result (mg/m^3)	Lab Quals	URS Quals	Result (mg/m^3)	Lab Quals	URS Quals	Result (mg/m^3)	Lab Quals	URS Quals	Result (mg/m^3)	Lab Quals	URS Quals	Result (mg/m^3)	Lab Quals	URS Quals
VMP-2	5 ft	VMP-2-5	11/2/2009	<0.75	U		8			<1.1	U		<0.87	U		<0.87	U	
		VMP - 2 - 5 - 083110	8/31/2010	<2.3	U		28			<3.4	U		<2.7	U		<2.7	U	
		VMP-2-5-111610	11/16/2010	<3.4	U		<2.3	U		<5.1	U		<4	U		<4	U	
		VMP-2-5-020411	2/4/2011	<0.89	U		4.9			<1.3	U		<1	U		<1	U	
		VMP-2-5-041311	4/13/2011	<0.0072	U		0.044			<0.011	U		<0.0084	U		<0.0084	U	
		VMP-2-5-080211	8/2/2011	<7.5	U		35			<11	U		<8.7	U		<8.7	U	
		VMP-2-5-110711	11/7/2011	<0.0044	U		<0.0029	U		<0.0066	U		<0.0051	U		<0.0051	U	
		VMP-2-5-012512	1/25/2012	<0.5	U		0.27	J		<0.74	U		<0.58	U		<0.58	U	
		VMP-2-5-042512	4/25/2012	<0.02	U		0.092			<0.029	U		<0.023	U		<0.023	U	
		VMP-2-5-071612	7/16/2012	<0.0048	U		0.0064			<0.0071	U		<0.0056	U		<0.0056	U	
		VMP-2-5-102412	10/24/2012	<0.0074	U		<0.0049	U		<0.011	U		<0.0086	U		<0.0086	U	
		VMP-2-5-013113	1/31/2013	<0.0071	U		<0.0048	U		<0.011	U		<0.0083	U		<0.0083	U	
		VMP-2-5-050613	5/6/2013	<0.0067	J	U	<0.0044	U		<0.0099	J	U	<0.0078	J	U	<0.0078	J	U
	8.5 ft	VMP-2-8.5	11/3/2009	<0.26	U		0.24			<0.39	U		<0.31	U		<0.31	U	
		VMP-2-8.5-D	11/3/2009	<0.28	U		0.29			<0.41	U		<0.32	U		<0.32	U	
		VMP - 2 - 8.5 - 083110	8/31/2010	<2.4	U		57			<3.5	U		<2.8	U		<2.8	U	
		VMP-2-8.5-111610	11/16/2010	<6.5	U		<4.3	U		<9.7	U		<7.6	U		<7.6	U	
		VMP-2-8.5-020411	2/4/2011	<2.2	U		9.6			<3.3	U		<2.6	U		<2.6	U	
		VMP-2-8.5-041311	4/13/2011	<0.68	U		0.14	J		<1	U		<0.79	U		<0.79	U	
		VMP-2-8.5-080211	8/2/2011	<27	U		52			<41	U		<32	U		<32	U	
		VMP-2-8.5-110711	11/7/2011	<0.059	U		<0.039	U		<0.088	U		<0.068	U		<0.068	U	
		VMP-2-8.5-012612	1/26/2012	<10	U		4.1			<3.9	U		<3	U		<3	U	
		VMP-2-8.5-012612-DUP	1/26/2012	<10	U		5.4		J	<3.9	U		<3	U		<3	U	
		VMP-2-8.5-041612	4/16/2012	<0.0051	U		0.0096			<0.0075	U		<0.0059	U		<0.0059	U	
		VMP-2-8.5-041612-Dup	4/16/2012	<0.0052	U		0.0094			0.0017	J		<0.006	U		<0.006	U	
		VMP-2-8.5-071612	7/16/2012	<0.0058	U		<0.0038	J	U	<0.0086	J	U	<0.0067	J	U	<0.0067	J	U
		VMP-2-8.5-071612-Dup	7/16/2012	<0.0048	U		0.0015	J		<0.0071	U		<0.0055	U		<0.0055	U	
		VMP-2-8.5-102312	10/23/2012	<0.0075	U		0.04			<0.011	U		<0.0087	U		<0.0087	U	
		VMP-2-8.5-020513	2/5/2013	<0.0077	U		0.0071			<0.011	U		<0.0089	U		<0.0089	U	
		VMP-2-8.5-050613	5/6/2013	<0.0072	J	U	<0.0048	U		<0.011	J	U	<0.0083	J	U	<0.0083	J	U
		VMP-2-8.5-050613-Dup	5/6/2013	<0.007	J	U	0.0017	J		<0.01	J	U	<0.0081	J	U	<0.0081	J	U

SEE LAST PAGE OF TABLE FOR NOTES

TABLE 5
CUMULATIVE SUMMARY OF SOIL VAPOR ANALYTICAL DETECTIONS AND SCREENING RESULTS: VILLAGE - VOCS

Location	Depth	Sample ID	Sample Date	alpha-Chlorotoluene			Cyclohexane			1,2-Dibromoethane			1,2-Dichlorobenzene			1,3-Dichlorobenzene		
										0.0078			290					
				Result (mg/m^3)	Lab Quals	URS Quals	Result (mg/m^3)	Lab Quals	URS Quals	Result (mg/m^3)	Lab Quals	URS Quals	Result (mg/m^3)	Lab Quals	URS Quals	Result (mg/m^3)	Lab Quals	URS Quals
VMP-2	22 ft	VMP-2-22	11/3/2009	<1.4	U		11			<2.2	U		<1.7	U		<1.7	U	
		VMP - 2 - 22 - 083110	8/31/2010	<3.6	U		81			<5.4	U		<4.2	U		<4.2	U	
		VMP-2-22-111610	11/16/2010	<6.8	U		<4.5	U		<10	U		<7.9	U		<7.9	U	
		VMP-2-22-020411	2/4/2011	<3.1	U		29			<4.6	U		<3.6	U		<3.6	U	
		VMP-2-22-041311	4/13/2011	<9	U		4.2	J		<13	U		<10	U		<10	U	
		VMP-2-22-080211	8/2/2011	<36	U		57			<54	U		<42	U		<42	U	
		VMP-2-22-110711	11/7/2011	<1.9	U		1.1	J		<2.9	U		<2.2	U		<2.2	U	
		VMP-2-22-012612	1/26/2012	<16	U		6.4		J	<6	U		<4.6	U		<4.6	U	
		VMP-2-22-042712	4/27/2012	0.00074	J		0.0033			<0.0062	U		<0.0048	U		<0.0048	U	
		VMP-2-22-071612	7/16/2012	<0.0049	U		0.0087			<0.0073	U		<0.0057	J	U	<0.0057	J	U
		VMP-2-22-102312	10/23/2012	<0.0075	U		0.01			<0.011	U		<0.0087	U		<0.0087	U	
		VMP-2-22-013113	1/31/2013	<0.007	U		<0.0046	U		<0.01	U		<0.0081	U		<0.0081	U	
		VMP-2-22-050613	5/6/2013	<0.0072	U		<0.0048	U		<0.011	J	U	<0.0083	U		<0.0083	J	U
		VMP-2-22-081213	8/12/2013	<0.008	U		0.02			<0.012	J	U	<0.0093	U		<0.0093	U	
		VMP-2-22-111513	11/15/2013	<0.0069	U		0.027			<0.01	U		<0.008	U		<0.008	U	
	42 ft	VMP-2-42	11/3/2009	<28	U		920			<42	U		<33	U		<33	U	
		VMP-2-42-013113	1/31/2013	22	J		150			<100	U		24	J		27	J	
		VMP-2-42-050613	5/6/2013	<28	U		82			<42	U		<33	U		<33	U	
VMP-3	5 ft	VMP-3-5	11/3/2009	<0.028	U		0.23			<0.041	U		<0.032	U		<0.032	U	
		VMP-3-5-090910	9/9/2010	<6.9	U		210			<10	U		<8	U		<8	U	
		VMP-3-5-112210	11/22/2010	<7	U		340			<10	U		<8.1	U		<8.1	U	
		VMP-3-5-020911	2/9/2011	<3.1	U		77			<4.6	U		<3.6	U		<3.6	U	
		VMP-3-5-041411	4/14/2011	<34	U		210			<50	U		<39	U		<39	U	
		VMP-3-5-080211	8/2/2011	<0.008	U		0.0084			<0.012	U		<0.0093	U		<0.0093	U	
		VMP-3-5-110811	11/8/2011	<0.0044	U		<0.0029	U		<0.0066	U		<0.0051	U		<0.0051	U	
		VMP-3-5-110811-DUP	11/8/2011	<0.0045	U		<0.003	U		<0.0067	U		<0.0053	U		<0.0053	U	
		VMP-3-5-012712	1/27/2012	<9	U		5.2			<3.4	U		<2.6	U		<2.6	U	
		VMP-3-5-041912	4/19/2012	<0.0049	U		0.015			0.002	J		<0.0057	U		<0.0057	U	
		VMP-3-5-072712	7/27/2012	<0.0052	U		0.00067	J		<0.0077	U		<0.006	J	U	<0.006	J	U
		VMP-3-5-060413	6/4/2013	<0.0082	U		0.0014	J		<0.012	U		<0.0095	J	U	<0.0095	J	U
		VMP-3-5-072913	7/29/2013	<0.0079	U		<0.0052	U		<0.012	U		<0.0092	U		<0.0092	U	
		VMP-3-5-110613	11/6/2013	<0.0067	U		<0.0045	U		<0.01	U		<0.0078	U		<0.0078	U	

TABLE 5
CUMULATIVE SUMMARY OF SOIL VAPOR ANALYTICAL DETECTIONS AND SCREENING RESULTS: VILLAGE - VOCS

Location	Depth	Sample ID	Sample Date	alpha-Chlorotoluene			Cyclohexane			1,2-Dibromoethane			1,2-Dichlorobenzene			1,3-Dichlorobenzene		
										0.0078			290					
				Result (mg/m^3)	Lab Quals	URS Quals	Result (mg/m^3)	Lab Quals	URS Quals	Result (mg/m^3)	Lab Quals	URS Quals	Result (mg/m^3)	Lab Quals	URS Quals	Result (mg/m^3)	Lab Quals	URS Quals
VMP-3	10 ft	VMP-3-10	6/21/2010	<7.8	U		1000			<12	U		<9.1	U		<9.1	U	
		VMP 3-10-091010	9/10/2010	<22	U		970			<33	U		<26	U		<26	U	
		VMP-3-10-092010	9/20/2010	<16	U		840			<24	U		<19	U		<19	U	
		VMP-3-10-112210	11/22/2010	<6.8	U		1300			<10	U		<7.9	U		<7.9	U	
		VMP-3-10-112210-Dup	11/22/2010	<9.5	U		1100			<14	U		<11	U		<11	U	
		VMP-3-10-020811	2/8/2011	<10	U		930			<15	U		<12	U		<12	U	
		VMP-3-10-041311	4/13/2011	<58	U		570			<86	U		<68	U		<68	U	
		VMP-3-10-080311	8/3/2011	<0.074	U		3.6			<0.11	U		<0.085	U		<0.085	U	
		VMP-3-10-110811	11/8/2011	<0.006	U		0.012			<0.009	U		<0.007	U		<0.007	U	
		VMP-3-10-012712	1/27/2012	<0.17	U		0.4			<0.064	U		<0.05	U		<0.05	U	
		VMP-3-10-042012	4/20/2012	<0.0044	J	U	0.0056			0.0032	J		<0.0051	J	U	<0.0051	J	U
		VMP-3-10-072312	7/23/2012	<0.0052	J	U	0.0051			<0.0077	U		<0.006	U		<0.006	U	
		VMP-3-10-101812	10/18/2012	<0.0078	U		0.1			<0.012	U		<0.0091	U		<0.0091	U	
		VMP-3-10-020613	2/6/2013	<0.0073	U		<0.0048	U		<0.011	U		<0.0085	U		<0.0085	U	
		VMP-3-10-060413	6/4/2013	<0.0078	U		<0.0052	U		<0.012	U		<0.009	U		<0.009	U	
		VMP-3-10-072913	7/29/2013	<0.0076	U		0.0017	J		<0.011	U		<0.0088	U		<0.0088	U	
		VMP-3-10-110613	11/6/2013	<0.0069	U		0.0078			<0.01	U		<0.008	U		<0.008	U	
	22 ft	VMP-3-22	11/4/2009	<20	U		980			<30	U		<23	U		<23	U	
		VMP-3-22-092010	9/20/2010	<21	U		1100			<31	U		<24	U		<24	U	
		VMP-3-22-112210	11/22/2010	<24	U		1300			<36	U		<28	U		<28	U	
		VMP-3-22-020811	2/8/2011	<12	U		890			<18	U		<14	U		<14	U	
		VMP-3-22-041511	4/15/2011	<64	U		760			<95	U		<74	U		<74	U	
		VMP-3-22-080611	8/6/2011	<0.1	U		0.78			<0.15	U		<0.12	U		<0.12	U	
		VMP-3-22-110811	11/8/2011	<0.0045	U		0.0038			<0.0067	U		<0.0053	U		<0.0053	U	
		VMP-3-22-013012	1/30/2012	<0.018	U		0.39			<0.027	U		<0.021	U		<0.021	U	
		VMP-3-22-042012	4/20/2012	<0.0045	J	U	0.0072			0.0021	J		<0.0053	J	U	<0.0053	J	U
		VMP-3-22-072312	7/23/2012	<0.0051	J	U	<0.0034	U		<0.0075	U		<0.0059	U		<0.0059	U	
		VMP-3-22-101812	10/18/2012	<0.0077	U		0.0035	J		<0.011	U		<0.0089	U		<0.0089	U	
		VMP-3-22-020613	2/6/2013	<0.0075	U		<0.005	U		<0.011	U		<0.0087	U		<0.0087	U	
		VMP-3-22-060413	6/4/2013	<0.0074	U		<0.0049	U		<0.011	U		<0.0086	U		<0.0086	U	
		VMP-3-22-060413-Dup	6/4/2013	<0.0076	U		<0.0051	U		<0.011	U		<0.0089	U		<0.0089	U	
		VMP-3-22-072913	7/29/2013	<0.0073	U		0.0027	J		<0.011	U		<0.0085	U		<0.0085	U	
		VMP-3-22-110613	11/6/2013	<0.0069	U		<0.0046	U		<0.01	U		<0.008	U		<0.008	U	
		VMP-3-22-110613-Dup	11/6/2013	<0.0066	U		<0.0044	U		<0.0098	U		<0.0077	U		<0.0077	U	

SEE LAST PAGE OF TABLE FOR NOTES

TABLE 5
CUMULATIVE SUMMARY OF SOIL VAPOR ANALYTICAL DETECTIONS AND SCREENING RESULTS: VILLAGE - VOCS

Location	Depth	Sample ID	Sample Date	alpha-Chlorotoluene			Cyclohexane			1,2-Dibromoethane			1,2-Dichlorobenzene			1,3-Dichlorobenzene		
										0.0078			290					
				Result (mg/m^3)	Lab Quals	URS Quals	Result (mg/m^3)	Lab Quals	URS Quals	Result (mg/m^3)	Lab Quals	URS Quals	Result (mg/m^3)	Lab Quals	URS Quals	Result (mg/m^3)	Lab Quals	URS Quals
VMP-3	31.5 ft	VMP-3-31.5	11/4/2009	<32	U		920			<48	U		<37	U		<37	U	
		VMP-3-31.5-090910	9/9/2010	<39	U		1100			<58	U		<46	U		<46	U	
		VMP-3-31.5-112210	11/22/2010	<27	U		1400			<41	U		<32	U		<32	U	
		VMP-3-31.5-020911	2/9/2011	<26	U		1000			<39	U		<30	U		<30	U	
		VMP-3-31.5-041411	4/14/2011	<220	U		910			<320	U		<250	U		<250	U	
		VMP-3-31.5-041411-DUP	4/14/2011	<220	U		830			<320	U		<250	U		<250	U	
		VMP-3-31.5-080211	8/2/2011	<490	U		1000			<720	U		<560	U		<560	U	
		VMP-3-31.5-080211-Dup	8/2/2011	<280	U		1400			<420	U		<330	U		<330	U	
		VMP-3-31.5-110811	11/8/2011	<11	U		49			<17	U		<13	U		<13	U	
		VMP-3-31.5-012712	1/27/2012	<290	U		210		J	<110	U		<83	U		<83	U	
		VMP-3-31.5-041912	4/19/2012	<120	U		580			<180	U		<140	U		<140	U	
		VMP-3-31.5-041912-Dup	4/19/2012	<120	U		590			<180	U		<140	U		<140	U	
		VMP-3-31.5-072312	7/23/2012	<30	U		120			<44	U		<34	U		<34	U	
		VMP-3-31.5-101912	10/19/2012	<2.4	U		6.8			<3.5	U		<2.8	U		<2.8	U	
		VMP-3-31.5-020713	2/7/2013	<13	U		<8.9	U		<20	U		<16	U		<16	U	
		VMP-3-31.5-060413	6/4/2013	<7.3	U		32			<11	U		<8.5	U		<8.5	U	
		VMP-3-31.5-072913	7/29/2013	<7.7	U		18			<11	U		<8.9	U		<8.9	U	
		VMP-3-31.5-110613	11/6/2013	<0.33	U		<0.22	U		<0.48	U		<0.38	U		<0.38	U	
	39 ft	VMP-3-39	11/4/2009	<64	U		790			<95	U		<74	U		<74	U	
		VMP-3-39-101912	10/19/2012	<240	U		340			<350	U		<280	U		<280	U	
		VMP-3-39-021213	2/12/2013	<68	U		<45	U		<100	U		<79	U		<79	U	
		VMP-3-39-060413	6/4/2013	<7.1	U		54			<10	U		<8.3	U		<8.3	U	
		VMP-3-39-072913	7/29/2013	<6.1	U		13			<9	U		<7.1	U		<7.1	U	
		VMP-3-39-110613	11/6/2013	<6.5	U		<4.3	U		<9.7	U		<7.6	U		<7.6	U	
VMP-4	5 ft	VMP-4-5	11/5/2009	<0.065	U		5.7			<0.097	U		<0.076	U		<0.076	U	
		VMP-4-5-082510	8/25/2010	<0.37	U		40			<0.55	U		<0.43	U		<0.43	U	
		VMP-4-5-112210	11/22/2010	<14	U		1200			<21	U		<16	U		<16	U	
		VMP-4-5-021411	2/14/2011	<0.82	U		120			<1.2	U		<0.95	U		<0.95	U	
		VMP-4-5-041911	4/19/2011	<38	U		770			<56	U		<44	U		<44	U	
		VMP-4-5-080311	8/3/2011	<0.08	U		0.2			<0.12	U		<0.093	U		<0.093	U	
		VMP-4-5-110911	11/9/2011	<0.0044	U		0.0092			<0.0066	U		<0.0051	U		<0.0051	U	
		VMP-4-5-013012	1/30/2012	<0.23	U		6.2		J	<0.34	U		<0.26	U		<0.26	U	
		VMP-4-5-042512	4/25/2012	<0.0056	U		0.17			0.0022	J		<0.0065	J	U	<0.0065	J	U
		VMP-4-5-072512	7/25/2012	<0.0055	U		0.0087			<0.0082	U		<0.0064	U		<0.0064	J	U
		VMP-4-5-101812	10/18/2012	<0.008	U		0.0012	J		<0.012	U		<0.0093	U		<0.0093	U	
		VMP-4-5-020713	2/7/2013	<0.0064	U		<0.0042	U		<0.0095	U		<0.0074	U		<0.0074	U	
		VMP-4-5-050913	5/9/2013	<0.0081	U		0.0017	J		<0.012	J	U	<0.0094	U		<0.0094	J	U
		VMP-4-5-080113	8/1/2013	<0.0078	U		0.0032	J		<0.012	U		<0.0091	U		<0.0091	U	
		VMP-4-5-120313-R	12/3/2013	<0.0075	U		<0.005	U		0.0017	J		<0.0087	J	U	<0.0087	U	

SEE LAST PAGE OF TABLE FOR NOTES

TABLE 5
CUMULATIVE SUMMARY OF SOIL VAPOR ANALYTICAL DETECTIONS AND SCREENING RESULTS: VILLAGE - VOCS

Location	Depth	Sample ID	Sample Date	alpha-Chlorotoluene			Cyclohexane			1,2-Dibromoethane			1,2-Dichlorobenzene			1,3-Dichlorobenzene		
										0.0078			290					
				Result (mg/m^3)	Lab Quals	URS Quals	Result (mg/m^3)	Lab Quals	URS Quals	Result (mg/m^3)	Lab Quals	URS Quals	Result (mg/m^3)	Lab Quals	URS Quals	Result (mg/m^3)	Lab Quals	URS Quals
VMP-4	12 ft	VMP-4-12	11/5/2009	<1.1	U		170			<1.6	U		<1.3	U		<1.3	U	
		VMP-4-12-082510	8/25/2010	<6.5	U		880			<9.7	U		<7.6	U		<7.6	U	
		VMP-4-12-112310	11/23/2010	<6.7	U		760			<9.9	U		<7.8	U		<7.8	U	
		VMP-4-12-021411	2/14/2011	<1.7	U		280			<2.5	U		<1.9	U		<1.9	U	
		VMP-4-12-041911	4/19/2011	<32	U		860			<48	U		<38	U		<38	U	
		VMP-4-12-080311	8/3/2011	<3.7	U		230			<5.5	U		<4.3	U		<4.3	U	
		VMP-4-12-080311-Dup	8/3/2011	<7.5	U		210			<11	U		<8.7	U		<8.7	U	
		VMP-4-12-110911	11/9/2011	<1.1	U		16			<1.7	U		<1.3	U		<1.3	U	
		VMP-4-12-013012	1/30/2012	<2.3	U		100			<3.4	U		<2.7	U		<2.7	U	
		VMP-4-12-041812	4/18/2012	<0.0052	U		0.0096			0.0019	J		<0.006	U		<0.006	U	
		VMP-4-12-072312	7/23/2012	<0.025	U		0.1			<0.037	U		<0.029	U		<0.029	U	
		VMP-4-12-101812	10/18/2012	<0.0078	U		0.002	J		<0.012	U		<0.0091	U		<0.0091	U	
		VMP-4-12-101812-Dup	10/18/2012	<0.008	U		0.0024	J		<0.012	U		<0.0093	U		<0.0093	U	
		VMP-4-12-020713	2/7/2013	<0.007	U		0.0033	J		<0.01	U		<0.0081	U		<0.0081	U	
		VMP-4-12-020713-DUP	2/7/2013	<0.0071	U		<0.0048	U		<0.011	U		<0.0083	U		<0.0083	U	
		VMP-4-12-050913	5/9/2013	<0.016	U		0.018			<0.023	U		<0.018	U		<0.018	U	
		VMP-4-12-080113	8/1/2013	<0.0079	U		<0.0052	U		<0.012	U		<0.0092	U		<0.0092	U	
		VMP-4-12-120313-R	12/3/2013	<0.0072	U		0.0045	J		<0.011	U		<0.0084	J	U	<0.0084	U	
	23.5 ft	VMP-4-23.5	11/5/2009	<50	U		2500			<74	U		<58	U		<58	U	
		VMP - 4 - 23.5 - 083110	8/31/2010	<7.5	U		3000		J	<11	U		<8.7	U		<8.7	U	
		VMP-4-23.5-112310	11/23/2010	<75	U		2900			<110	U		<87	U		<87	U	
		VMP-4-23.5-021411	2/14/2011	<2.7	U		1700		J	<4.1	U		<3.2	U		<3.2	U	
		VMP-4-23.5-042011	4/20/2011	<170	U		2600			<260	U		<200	U		<200	U	
		VMP-4-23.5-042011-DUP	4/20/2011	<170	U		2400			<260	U		<200	U		<200	U	
		VMP-4-23.5-080611	8/6/2011	<7.3	U		1900			<11	U		<8.4	U		<8.4	U	
		VMP-4-23.5-110911	11/9/2011	<22	U		940			<32	U		<25	U		<25	U	
		VMP-4-23.5-013012	1/30/2012	<46	U		3400		J	<69	U		<54	U		<54	U	
		VMP-4-23.5-013012-DUP	1/30/2012	<32	U		2500		J	<48	U		<38	U		<38	U	
		VMP-4-23.5-041912	4/19/2012	<10	U		1500			<15	U		<12	U		<12	U	
		VMP-4-23.5-072312	7/23/2012	<4.9	U		540			<7.2	U		<5.6	U		<5.6	U	
		VMP-4-23.5-101812	10/18/2012	<5.3	U		52			<7.9	U		<6.2	U		<6.2	U	
		VMP-4-23.5-020713	2/7/2013	<1.7	U		<1.1	U		<2.5	U		<2	U		<2	U	
		VMP-4-23.5-051513	5/15/2013	<2	U		250			<3	U		<2.3	U		<2.3	U	
		VMP-4-23.5-080113	8/1/2013	<7.5	U		210			<11	U		<8.7	U		<8.7	U	
		VMP-4-23.5-080113-Dup	8/1/2013	<7.5	U		180			<11	U		<8.7	U		<8.7	U	
		VMP-4-23.5-110713	11/7/2013	<1.2	U		120			<1.8	U		<1.4	U		<1.4	U	

SEE LAST PAGE OF TABLE FOR NOTES

TABLE 5
CUMULATIVE SUMMARY OF SOIL VAPOR ANALYTICAL DETECTIONS AND SCREENING RESULTS: VILLAGE - VOCS

Location	Depth	Sample ID	Sample Date	alpha-Chlorotoluene			Cyclohexane			1,2-Dibromoethane			1,2-Dichlorobenzene			1,3-Dichlorobenzene		
										0.0078			290					
				Result (mg/m^3)	Lab Quals	URS Quals	Result (mg/m^3)	Lab Quals	URS Quals	Result (mg/m^3)	Lab Quals	URS Quals	Result (mg/m^3)	Lab Quals	URS Quals	Result (mg/m^3)	Lab Quals	URS Quals
VMP-4	39 ft	VMP-4-39	11/5/2009	<38	U		2400			<57	U		<45	U		<45	U	
		VMP-4-39-042111	4/21/2011	<220	U		2400			<320	U		<250	U		<250	U	
		VMP-4-39-041912	4/19/2012	<5.2	U		2300			<7.7	U		<6	U		<6	U	
		VMP-4-39-072312	7/23/2012	<7.8	U		1400		J	<12	U		<9.1	U		<9.1	U	
		VMP-4-39-101812	10/18/2012	<98	U		710			<140	U		<110	U		<110	U	
		VMP-4-39-101812-Dup	10/18/2012	<89	U		670			<130	U		<100	U		<100	U	
		VMP-4-39-020713	2/7/2013	<14	U		<9.2	U		<21	U		<16	U		<16	U	
		VMP-4-39-051513	5/15/2013	<7.5	U		500			<11	U		<8.7	U		<8.7	U	
		VMP-4-39-110713	11/7/2013	<6.9	U		57			<10	U		<8	U		<8	U	
VMP-5	5 ft	VMP-5-5	11/5/2009	<1.2	U		78			<1.7	U		<1.3	U		<1.3	U	
		VMP-5-5-090910	9/9/2010	<14	U		400			<20	U		<16	U		<16	U	
		VMP-5-5-112210	11/22/2010	<3.3	U		450			<5	U		<3.9	U		<3.9	U	
		VMP-5-5-021611	2/16/2011	<0.021	U		4.4			<0.032	U		<0.025	U		<0.025	U	
		VMP-5-5-042111	4/21/2011	<0.068	U		0.033	J		<0.1	U		<0.079	U		<0.079	U	
		VMP-5-5-080511	8/5/2011	<0.0065	U		0.035			<0.0097	U		<0.0076	U		<0.0076	U	
		VMP-5-5-111111	11/11/2011	<0.0048	U		0.25			<0.0071	U		<0.0056	U		<0.0056	U	
		VMP-5-5-013012	1/30/2012	<0.048	U		0.44			0.0073	J		<0.056	U		<0.056	U	
		VMP-5-5-041112	4/11/2012	<0.0047	U		0.0012	J		<0.007	U		<0.0055	U		0.00098	J	
		VMP-5-5-071312	7/13/2012	<0.0052	U		<0.0035	J	U	<0.0078	U		<0.0061	U		<0.0061	J	U
		VMP-5-5-101212	10/12/2012	<0.0065	U		<0.0043	U		<0.0097	U		<0.0076	U		<0.0076	U	
		VMP-5-5-012513	1/25/2013	<0.0068	U		<0.0045	U		<0.01	U		<0.0079	U		<0.0079	U	
		VMP-5-5-042913	4/29/2013	<0.0073	J	U	<0.0048	U		<0.011	J	U	<0.0084	J	U	<0.0084	J	U
		VMP-5-5-082313-R	8/23/2013	<0.0079	U		<0.0053	U		<0.012	U		<0.0092	U		<0.0092	U	
		VMP-5-5-110513	11/5/2013	<0.0062	U		0.00074	J		<0.0091	U		<0.0072	U		<0.0072	U	
	12.5 ft	VMP-5-12.5	11/6/2009	<1.3	U		240			<2	U		<1.6	U		<1.6	U	
		VMP-5-12.5-D	11/6/2009	<3	U		240			<4.4	U		<3.5	U		<3.5	U	
		VMP-5-12.5-090910	9/9/2010	<6.8	U		360			<10	U		<7.9	U		<7.9	U	
		VMP-5-12.5-112310	11/23/2010	<0.34	U		14			<0.51	U		<0.4	U		<0.4	U	
		VMP-5-12.5-021611	2/16/2011	<1	U		36			<1.5	U		<1.2	U		<1.2	U	
		VMP-5-12.5-042111	4/21/2011	<0.073	U		0.023	J		<0.11	U		<0.085	U		<0.085	U	
		VMP-5-12.5-080611	8/6/2011	<6.4	U		180			<9.5	U		<7.4	U		<7.4	U	
		VMP-5-12.5-111111	11/11/2011	<0.0046	U		0.0019	J		<0.0068	U		<0.0053	U		<0.0053	U	
		VMP-5-12.5-013012	1/30/2012	<0.015	U		0.14			<0.022	U		<0.017	U		<0.017	U	
		VMP-5-12.5-041112	4/11/2012	<0.0045	U		0.0022	J		<0.0067	U		<0.0053	U		0.0011	J	
		VMP-5-12.5-071212	7/12/2012	<0.0053	U	UJ	<0.0035	U		<0.0079	U		<0.0062	U		<0.0062	U	
		VMP-5-12.5-101112	10/11/2012	<0.013	U		<0.0084	U		<0.019	U		<0.015	U		<0.015	U	
		VMP-5-12.5-012413	1/24/2013	<0.0067	U		<0.0044	U		<0.0099	U		<0.0078	U		<0.0078	U	
		VMP-5-12.5-042913	4/29/2013	<0.0082	J	U	0.0086			<0.012	J	U	<0.0095	U		<0.0095	J	U
		VMP-5-12.5-080113	8/1/2013	<0.0081	U		<0.0054	U		<0.012	U		<0.0094	U		<0.0094	U	
		VMP-5-12.5-110513	11/5/2013	<0.0067	U		<0.0044	U		<0.01	U		<0.0078	U		<0.0078	U	

TABLE 5
CUMULATIVE SUMMARY OF SOIL VAPOR ANALYTICAL DETECTIONS AND SCREENING RESULTS: VILLAGE - VOCS

Location	Depth	Sample ID	Sample Date	alpha-Chlorotoluene			Cyclohexane			1,2-Dibromoethane			1,2-Dichlorobenzene			1,3-Dichlorobenzene		
										0.0078			290					
				Result (mg/m^3)	Lab Quals	URS Quals	Result (mg/m^3)	Lab Quals	URS Quals	Result (mg/m^3)	Lab Quals	URS Quals	Result (mg/m^3)	Lab Quals	URS Quals	Result (mg/m^3)	Lab Quals	URS Quals
VMP-5	31 ft	VMP-5-31	11/6/2009	<12	U		1600			<18	U		<14	U		<14	U	
		VMP-5-31-090910	9/9/2010	<28	U		1600			<42	U		<33	U		<33	U	
		VMP-5-31-112310	11/23/2010	<18	U		2200			<26	U		<21	U		<21	U	
		VMP-5-31-021611	2/16/2011	<7.1	U		1300			<11	U		<8.3	U		<8.3	U	
		VMP-5-31-042111	4/21/2011	<110	U		1600			<160	U		<120	U		<120	U	
		VMP-5-31-080611	8/6/2011	<60	U		1400			<89	U		<70	U		<70	U	
		VMP-5-31-111111	11/11/2011	<30	U		670			<45	U		<35	U		<35	U	
		VMP-5-31-013012	1/30/2012	<15	U		480			<23	U		<18	U		<18	U	
		VMP-5-31-041112	4/11/2012	<0.049	U		0.46			<0.073	U		<0.057	U		<0.057	U	
		VMP-5-31-071212	7/12/2012	<0.0052	U	UJ	0.025			<0.0077	U		<0.006	U		<0.006	U	
		VMP-5-31-101112	10/11/2012	<0.0073	U		0.0041	J		<0.011	U		<0.0085	U		<0.0085	U	
		VMP-5-31-012413	1/24/2013	<0.072	U		0.015	J		<0.11	U		<0.084	U		<0.084	U	
		VMP-5-31-042913	4/29/2013	<0.0074	J	U	0.0035	J		<0.011	U		<0.0086	U		<0.0086	J	U
		VMP-5-31-080113	8/1/2013	<0.0077	J	U	0.0036	J		<0.011	U		<0.0089	U		<0.0089	U	
		VMP-5-31-110513	11/5/2013	<0.0068	U		0.0016	J		<0.01	U		<0.0079	U		<0.0079	U	
		VMP-5-31-110513-Dup	11/5/2013	<0.0066	U		0.0014	J		<0.0098	U		<0.0076	U		<0.0076	U	
	40 ft	VMP-5-40	11/6/2009	<17	U		1400			<25	U		<20	U		<20	U	
		VMP-5-40-042111	4/21/2011	<110	U		1400			<160	U		<130	U		<130	U	
		VMP-5-40-013012	1/30/2012	<32	U		410			<48	U		<38	U		<38	U	
		VMP-5-40-041212	4/12/2012	<0.048	U		1.7			<0.072	U		<0.056	U		<0.056	U	
		VMP-5-40-071212	7/12/2012	<0.052	U	UJ	0.016	J		<0.077	U		<0.06	U		<0.06	U	
		VMP-5-40-101112	10/11/2012	<0.0077	U		0.003	J		<0.011	U		<0.0089	U		<0.0089	U	
		VMP-5-40-012513	1/25/2013	<0.022	U		0.018			<0.033	U		<0.026	U		<0.026	U	
		VMP-5-40-012513-Dup	1/25/2013	<0.022	U		0.0059	J		<0.032	U		<0.025	U		<0.025	U	
		VMP-5-40-042913	4/29/2013	<0.0074	J	U	0.0045	J		<0.011	J	U	<0.0086	U		<0.0086	U	
		VMP-5-40-080113	8/1/2013	<0.008	J	U	<0.0053	U		<0.012	U		<0.0093	U		<0.0093	U	
		VMP-5-40-110513	11/5/2013	<0.0063	U		0.0013	J		<0.0093	U		<0.0073	U		<0.0073	U	
VMP-6	5 ft	VMP-6-5	11/6/2009	<2	U		380		J	<3	U		<2.4	U		<2.4	U	
		VMP-6-5-090810	9/8/2010	<1.1	U		76			<1.7	U		<1.3	U		<1.3	U	
		VMP-6-5-111610	11/16/2010	<7.1	U		600			<11	U		<8.3	U		<8.3	U	
		VMP-6-5-020711	2/7/2011	<0.0062	U		0.013			<0.0091	U		<0.0072	J	U	<0.0072	J	U
		VMP-6-5-040811	4/8/2011	<0.013	U		0.099			<0.02	U		<0.016	U		<0.016	J	U
		VMP-6-5-080411	8/4/2011	<0.35	U		5.1			<0.51	U		<0.4	U		<0.4	U	
		VMP-6-5-110911	11/9/2011	<0.0042	U		0.016			<0.0062	U		<0.0048	U		<0.0048	U	
		VMP-6-5-013112	1/31/2012	<0.049	U		0.42			<0.073	U		<0.057	U		0.0069	J	
		VMP-6-5-041212	4/12/2012	<0.0052	U		0.0041			<0.0077	U		<0.006	U		<0.006	J	U
		VMP-6-5-071612	7/16/2012	<0.0052	U		0.0015	J		<0.0077	U		<0.006	U		<0.006	J	U
		VMP-6-5-101012	10/10/2012	<0.0071	U		<0.0048	U		<0.011	U		<0.0083	U		<0.0083	U	
		VMP-6-5-021213	2/12/2013	<0.0064	U		0.0019	J		<0.0095	U		<0.0074	U		<0.0074	U	

SEE LAST PAGE OF TABLE FOR NOTES

TABLE 5
CUMULATIVE SUMMARY OF SOIL VAPOR ANALYTICAL DETECTIONS AND SCREENING RESULTS: VILLAGE - VOCS

Location	Depth	Sample ID	Sample Date	alpha-Chlorotoluene			Cyclohexane			1,2-Dibromoethane			1,2-Dichlorobenzene			1,3-Dichlorobenzene		
										0.0078			290					
				Result (mg/m^3)	Lab Quals	URS Quals	Result (mg/m^3)	Lab Quals	URS Quals	Result (mg/m^3)	Lab Quals	URS Quals	Result (mg/m^3)	Lab Quals	URS Quals	Result (mg/m^3)	Lab Quals	URS Quals
VMP-6	10 ft	VMP-6-10	11/6/2009	<2.2	U		470			<3.3	U		<2.6	U		<2.6	U	
		VMP-6-10-090810	9/8/2010	<1.2	U		240		J	<1.8	U		<1.4	U		<1.4	U	
		VMP-6-10-111710	11/17/2010	<0.0067	U		0.0046			<0.0099	U		<0.0078	U		<0.0078	U	
		VMP-6-10-020711	2/7/2011	<0.0065	U		0.0029	J		<0.0097	U		<0.0076	J	U	<0.0076	J	U
		VMP-6-10-040811	4/8/2011	<0.16	U		<0.1	U		<0.23	U		<0.18	U		<0.18	U	
		VMP-6-10-080411	8/4/2011	<1.1	U		220			<1.6	U		<1.3	U		<1.3	U	
		VMP-6-10-111011	11/10/2011	<0.0043	U		0.0013	J		<0.0064	U		<0.005	U		<0.005	U	
		VMP-6-10-013112	1/31/2012	<3.1	U		52		J	<1.1	U		<0.9	U		<0.9	U	
		VMP-6-10-041212	4/12/2012	<0.005	U		0.0037			<0.0075	U		<0.0059	U		<0.0059	J	U
		VMP-6-10-071612	7/16/2012	<0.0068	U		0.0035	J		<0.01	U		<0.0079	J	U	<0.0079	J	U
		VMP-6-10-101112	10/11/2012	<0.0075	U		0.0025	J		<0.011	U		<0.0087	U		<0.0087	U	
		VMP-6-10-020513	2/5/2013	<0.0071	U		<0.0048	U		<0.011	U		<0.0083	U		<0.0083	U	
		VMP-6-10-051513	5/15/2013	<0.0073	U		0.021			<0.011	U		<0.0085	U		<0.0085	U	
		VMP-6-10-080813	8/8/2013	<0.0071	J	U	<0.0048	U		0.0012	J		<0.0083	J	U	<0.0083	J	U
		VMP-6-10-110513	11/5/2013	<0.0068	U		<0.0046	U		<0.01	U		<0.008	U		<0.008	U	
	31.5 ft	VMP-6-31.5	11/9/2009	<14	U		970			<22	U		<17	U		<17	U	
		VMP-6-31.5-090810	9/8/2010	<8.3	U		1000			<12	U		<9.7	U		<9.7	U	
		VMP-6-31.5-111710	11/17/2010	<13	U		1500			<19	U		<15	U		<15	U	
		VMP-6-31.5-020711	2/7/2011	<12	U		1200			<18	U		<14	U		<14	U	
		VMP-6-31.5-041111	4/11/2011	<9.7	U		580			<14	U		<11	U		<11	U	
		VMP-6-31.5-080411	8/4/2011	<7.2	U		770			<11	U		<8.4	U		<8.4	U	
		VMP-6-31.5-111011	11/10/2011	<11	U		530			<16	U		<13	U		<13	U	
		VMP-6-31.5-013112	1/31/2012	<18	U		550		J	<6.6	U		<5.1	U		<5.1	U	
		VMP-6-31.5-041212	4/12/2012	<0.59	U		26			<0.88	U		<0.69	U		<0.69	U	
		VMP-6-31.5-071612	7/16/2012	<0.0094	U		0.037			<0.014	U		<0.011	U		<0.011	J	U
		VMP-6-31.5-101112	10/11/2012	<0.0073	U		0.0018	J		<0.011	U		<0.0085	U		<0.0085	U	
		VMP-6-31.5-020513	2/5/2013	<0.0067	U		<0.0044	U		<0.0099	U		<0.0078	U		<0.0078	U	
		VMP-6-31.5-042913	4/29/2013	<0.0078	J	U	0.0017	J		<0.012	U		<0.0091	U		<0.0091	J	U
		VMP-6-31.5-080813	8/8/2013	<0.0077	U		<0.0051	U		<0.011	U		<0.0089	U		<0.0089	U	
		VMP-6-31.5-110513	11/5/2013	<0.0061	U		0.00076	J		<0.0091	U		<0.0071	U		<0.0071	U	

SEE LAST PAGE OF TABLE FOR NOTES

TABLE 5
CUMULATIVE SUMMARY OF SOIL VAPOR ANALYTICAL DETECTIONS AND SCREENING RESULTS: VILLAGE - VOCS

Location	Depth	Sample ID	Sample Date	alpha-Chlorotoluene			Cyclohexane			1,2-Dibromoethane			1,2-Dichlorobenzene			1,3-Dichlorobenzene		
										0.0078			290					
				Result (mg/m^3)	Lab Quals	URS Quals	Result (mg/m^3)	Lab Quals	URS Quals	Result (mg/m^3)	Lab Quals	URS Quals	Result (mg/m^3)	Lab Quals	URS Quals	Result (mg/m^3)	Lab Quals	URS Quals
VMP-6	39 ft	VMP-6-39	11/9/2009	<16	U		1200			<24	U		<19	U		<19	U	
		VMP-6-39-041111	4/11/2011	<12	U		620			<17	U		<13	U		<13	U	
		VMP-6-39-013112	1/31/2012	<18	U		690		J	<6.6	U		<5.1	U		<5.1	U	
		VMP-6-39-041212	4/12/2012	<0.43	U		64			<0.64	U		<0.5	U		<0.5	U	
		VMP-6-39-071612	7/16/2012	<0.02	U		0.1			<0.03	U		<0.024	U		0.0079	J	
		VMP-6-39-071612-Dup	7/16/2012	<0.021	U		0.11			<0.03	U		<0.024	U		<0.024	U	
		VMP-6-39-101112	10/11/2012	<0.014	U		0.0032	J		<0.021	U		<0.016	U		<0.016	U	
		VMP-6-39-020513	2/5/2013	<0.0068	U		0.01			<0.01	U		<0.0079	U		<0.0079	U	
		VMP-6-39-050913	5/9/2013	<0.014	U		<0.0094	U		<0.021	U		<0.016	U		<0.016	U	
		VMP-6-39-050913-Dup	5/9/2013	<0.0076	U		<0.005	U		<0.011	U		<0.0088	U		<0.0088	U	
		VMP-6-39-080813-Dup	8/8/2013	<0.0073	J	U	<0.0048	U		<0.011	U		<0.0085	U		<0.0085	J	U
		VMP-6-39-081513	8/15/2013	<0.0076	J	U	0.04			<0.011	U		<0.0089	U		<0.0089	U	
		VMP-6-39-110513	11/5/2013	<0.0066	U		0.00057	J		<0.0098	U		<0.0077	U		<0.0077	U	
VMP-7	5 ft	VMP-7-5	11/9/2009	<0.006	U		0.041			<0.009	U		<0.007	U		<0.007	U	
		VMP-7-5-082610	8/26/2010	<0.0068	U		0.016			<0.01	U		<0.0079	U		<0.0079	U	
		VMP-7-5-111910	11/19/2010	<0.0062	U		0.0054			<0.0091	U		<0.0072	U		<0.0072	U	
		VMP-7-5-020711	2/7/2011	<0.0067	U		0.0018	J		<0.0099	U		<0.0078	J	U	<0.0078	U	
		VMP-7-5-040711	4/7/2011	<0.0094	U		0.0081			<0.014	U		<0.011	U		<0.011	U	
		VMP-7-5-080211	8/2/2011	<0.93	U		45			<1.4	U		<1.1	U		<1.1	U	
		VMP-7-5-111011	11/10/2011	<0.0044	U		<0.0029	U		<0.0066	U		<0.0051	U		<0.0051	U	
		VMP-7-5-111011-DUP	11/10/2011	<0.0042	U		<0.0028	U		<0.0062	U		<0.0048	U		<0.0048	U	
		VMP-7-5-013112	1/31/2012	<0.0045	U		<0.003	U		<0.0067	U		<0.0053	U		<0.0053	J	U
		VMP-7-5-041212	4/12/2012	<0.0049	U		<0.0033	J	U	<0.0073	U		<0.0057	U		<0.0057	U	
		VMP-7-5-073112	7/31/2012	<0.013	U		0.016			<0.019	U		<0.015	U		<0.015	U	
		VMP-7-5-101012	10/10/2012	<0.0077	U		<0.0051	U		<0.011	U		<0.0089	U		<0.0089	U	
		VMP-7-5-060613	6/6/2013	<0.0075	U		0.0074			<0.011	U		<0.0087	U		<0.0087	U	
		VMP-7-5-073013	7/30/2013	<0.007	U		0.0011	J		<0.01	U		<0.0081	U		<0.0081	U	
		VMP-7-5-102213	10/22/2013	<0.0071	U		0.0043	J	J	<0.01	U		<0.0082	U		<0.0082	U	

SEE LAST PAGE OF TABLE FOR NOTES

TABLE 5
CUMULATIVE SUMMARY OF SOIL VAPOR ANALYTICAL DETECTIONS AND SCREENING RESULTS: VILLAGE - VOCS

Location	Depth	Sample ID	Sample Date	alpha-Chlorotoluene			Cyclohexane			1,2-Dibromoethane			1,2-Dichlorobenzene			1,3-Dichlorobenzene		
										0.0078			290					
				Result (mg/m^3)	Lab Quals	URS Quals	Result (mg/m^3)	Lab Quals	URS Quals	Result (mg/m^3)	Lab Quals	URS Quals	Result (mg/m^3)	Lab Quals	URS Quals	Result (mg/m^3)	Lab Quals	URS Quals
VMP-7	13.5 ft	VMP-7-13.5	11/9/2009	<0.046	U		0.087			<0.069	U		<0.054	U		<0.054	U	
		VMP-7-13.5-082610	8/26/2010	<0.15	U		<0.099	U		<0.22	U		<0.17	U		<0.17	U	
		VMP-7-13.5-111910	11/19/2010	<1	U		26		J	<1.5	U		<1.2	U		<1.2	U	
		VMP-7-13.5-020711	2/7/2011	<0.0064	U		0.0013	J		<0.0095	J	U	<0.0074	J	U	<0.0074	U	
		VMP-7-13.5-040711	4/7/2011	<0.011	U		0.0091			<0.016	U		<0.013	U		<0.013	U	
		VMP-7-13.5-080311	8/3/2011	<1.2	U		9.4			<1.8	U		<1.4	U		<1.4	U	
		VMP-7-13.5-111011	11/10/2011	<0.0041	U		0.013			<0.0061	U		<0.0047	U		<0.0048	U	
		VMP-7-13.5-013112	1/31/2012	<0.23	U		1.7		J	<0.086	U		<0.067	U		<0.067	U	
		VMP-7-13.5-013112-DUP	1/31/2012	<0.24	U		1.6		J	<0.088	U		<0.069	U		<0.069	U	
		VMP-7-13.5-041212	4/12/2012	<0.0047	U		0.013			<0.007	U		<0.0055	U		<0.0055	U	
		VMP-7-13.5-041212-DUP	4/12/2012	<0.005	U		0.0064			<0.0074	U		<0.0058	U		<0.0058	U	
		VMP-7-13.5-072012	7/20/2012	<0.0048	J	U	<0.0032	U		<0.0072	U		<0.0056	U		<0.0056	U	
		VMP-7-13.5-101012	10/10/2012	<0.0071	U		<0.0048	U		<0.011	U		<0.0083	U		<0.0083	U	
		VMP-7-13.5-021313	2/13/2013	<0.0071	U		<0.0048	U		<0.011	U		<0.0083	U		<0.0083	U	
		VMP-7-13.5-060513	6/5/2013	<0.0081	U		<0.0054	U		<0.012	U		<0.0094	U		<0.0094	U	
		VMP-7-13.5-073013	7/30/2013	<0.007	U		<0.0047	U		<0.01	U		<0.0081	U		<0.0081	U	
		VMP-7-13.5-110113	11/1/2013	0.00045	J		<0.0048	U		<0.011	U		0.00036	J		0.00031	J	
	29.5 ft	VMP-7-29.5	11/9/2009	<0.99	U		610		J	<1.5	U		<1.1	U		<1.1	U	
		VMP - 7 - 29.5 - 083110	8/31/2010	<2.1	U		540		J	<3.2	U		<2.5	U		<2.5	U	
		VMP-7-29.5-111910	11/19/2010	<3.2	U		410		J	<4.8	U		<3.7	U		<3.7	U	
		VMP-7-29.5-020711	2/7/2011	<3.3	U		440			<5	U		<3.9	U		<3.9	U	
		VMP-7-29.5-040711	4/7/2011	<0.81	U		280		J	<1.2	U		<0.94	U		<0.94	U	
		VMP-7-29.5-080311	8/3/2011	<1.9	U		470			<2.8	U		<2.2	U		<2.2	U	
		VMP-7-29.5-111111	11/11/2011	<3.8	U		190			<5.6	U		<4.4	U		<4.4	U	
		VMP-7-29.5-020112	2/1/2012	<3	U		220		J	<1.1	U		<0.88	U		<0.88	U	
		VMP-7-29.5-041312	4/13/2012	<0.0047	U		0.085			<0.007	U		<0.0055	U		<0.0055	U	
		VMP-7-29.5-072012	7/20/2012	<0.0048	U		0.003	J		<0.0072	U		<0.0056	U		<0.0056	U	
		VMP-7-29.5-072012-Dup	7/20/2012	<0.0048	J	U	0.003	J		<0.0072	U		<0.0056	U		<0.0056	U	
		VMP-7-29.5-101012	10/10/2012	<0.0075	U		<0.005	U		<0.011	U		<0.0087	U		<0.0087	U	
		VMP-7-29.5-060613	6/6/2013	<0.0078	U		0.0017	J		<0.012	U		<0.0091	U		<0.0091	U	
		VMP-7-29.5-073013	7/30/2013	<0.0071	U		<0.0047	U		0.0008	J		<0.0082	U		<0.0082	U	
		VMP-7-29.5-102213	10/22/2013	<0.007	U		0.0045	J	J	<0.01	U		<0.0081	U		<0.0081	U	
	38 ft	VMP-7-38	11/9/2009	<0.34	U		220		J	<0.51	U		<0.4	U		<0.4	U	
		VMP-7-38-020711	2/7/2011	<4.5	U		390			<6.6	U		<5.2	U		<5.2	U	
		VMP-7-38-040711	4/7/2011	<1.1	U		350		J	<1.7	U		<1.3	U		<1.3	U	
		VMP-7-38-020112	2/1/2012	<4.3	U		260		J	<1.6	U		<1.3	U		<1.3	U	
		VMP-7-38-042512	4/25/2012	<0.0047	U		0.012			<0.007	U		<0.0055	U		<0.0055	J	U
		VMP-7-38-042512-Dup	4/25/2012	<0.0047	U		0.012			<0.007	U		<0.0055	U		<0.0055	J	U
		VMP-7-38-101112	10/11/2012	<0.007	U		<0.0046	U		<0.01	U		<0.0081	U		<0.0081	U	
		VMP-7-38-060613	6/6/2013	<0.0083	U		0.0017	J		<0.012	U		<0.0097	U		<0.0097	U	
		VMP-7-38-073013	7/30/2013	<0.0072	U		<0.0048	U		<0.011	U		<0.0084	U		<0.0084	U	
		VMP-7-38-110113	11/1/2013	<0.0072	U		<0.0048	U		<0.011	U		<0.0083	U		<0.0083	U	

TABLE 5
CUMULATIVE SUMMARY OF SOIL VAPOR ANALYTICAL DETECTIONS AND SCREENING RESULTS: VILLAGE - VOCS

Location	Depth	Sample ID	Sample Date	alpha-Chlorotoluene			Cyclohexane			1,2-Dibromoethane			1,2-Dichlorobenzene			1,3-Dichlorobenzene		
										0.0078			290					
				Result (mg/m^3)	Lab Quals	URS Quals	Result (mg/m^3)	Lab Quals	URS Quals	Result (mg/m^3)	Lab Quals	URS Quals	Result (mg/m^3)	Lab Quals	URS Quals	Result (mg/m^3)	Lab Quals	URS Quals
VMP-8	5 ft	VMP-8-5	11/10/2009	<0.006	U		0.0083			<0.009	U		<0.007	U		<0.007	U	
		VMP - 8 - 5 - 083010	8/30/2010	0.0018	J	J	<0.0046	U		0.0015	J		0.0034	J		0.0038	J	
		VMP-8-5-111810	11/17/2010	<0.006	U		<0.004	U		<0.009	U		<0.007	U		<0.007	U	
		VMP-8-5-021011	2/10/2011	<0.0064	U		0.0012	J		<0.0095	U		<0.0074	U		<0.0074	U	
		VMP-8-5-040711	4/7/2011	<0.0071	U		0.0014	J		<0.011	U		<0.0083	J	U	<0.0083	U	
		VMP-8-5-072711	7/27/2011	<0.0077	U		0.0014	J		<0.011	U		<0.0089	U		<0.0089	U	
		VMP-8-5-110311	11/3/2011	<0.0044	U		<0.0029	U		<0.0066	U		<0.0051	U		<0.0051	U	
		VMP-8-5-012312	1/23/2012	<0.0055	U		<0.0036	U		<0.0081	U		<0.0064	U		<0.0064	J	U
		VMP-8-5-041012	4/10/2012	0.00086	J		0.0044			<0.0073	U		<0.0057	U		<0.0057	U	
		VMP-8-5-071312	7/13/2012	<0.0042	U	UJ	<0.0028	U		<0.0062	U		<0.0048	U		<0.0048	U	
		VMP-8-5-073112	7/31/2012	<0.0053	U		0.0028	J		<0.0079	U		<0.0062	U		<0.0062	U	
		VMP-8-5-100412	10/4/2012	<0.0071	U		<0.0048	U		<0.011	U		<0.0083	U		<0.0083	J	U
		VMP-8-5-100412-Dup	10/4/2012	<0.0068	U		<0.0045	U		<0.01	U		<0.0079	U		<0.0079	U	
		VMP-8-5-012413	1/24/2013	<0.007	U		<0.0046	U		<0.01	U		<0.0081	U		<0.0081	U	
		VMP-8-5-042513	4/25/2013	<0.0075	U		<0.005	U		<0.011	U		<0.0087	U		<0.0087	U	
		VMP-8-5-073013	7/30/2013	<0.007	U		0.0017	J		<0.01	U		<0.0081	U		<0.0081	U	
		VMP-8-5-102213	10/22/2013	<0.0069	U		0.0019	J	J	<0.01	U		<0.008	U		<0.008	U	
	9.5 ft	VMP-8-9.5	11/10/2009	<0.005	U		<0.003	U		<0.008	U		<0.006	U		<0.006	U	
		VMP - 8 - 9.5 - 083010	8/30/2010	<0.0063	U		<0.0042	U		<0.0093	U		<0.0073	U		0.0025	J	
		VMP - 8 - 9.5 - 083010-DUP	8/30/2010	<0.0064	U		<0.0042	U		<0.0095	U		<0.0074	U		0.0021	J	
		VMP-8-9.5-111810	11/17/2010	<0.0063	U		0.0011	J		<0.0093	U		<0.0073	U		<0.0073	U	
		VMP-8-9.5-021011	2/10/2011	<0.0065	U		<0.0043	U		<0.0097	U		<0.0076	U		<0.0076	U	
		VMP-8-9.5-040711	4/7/2011	<0.0071	U		0.00079	J		<0.011	U		<0.0083	U		<0.0083	U	
		VMP-8-9.5-072711	7/27/2011	<0.0055	U		0.0014	J		<0.0082	U		<0.0064	U		<0.0064	U	
		VMP-8-9.5-110311	11/3/2011	<0.0043	U		<0.0029	U		<0.0064	U		<0.005	U		<0.005	U	
		VMP-8-9.5-012312	1/23/2012	<0.0052	U		0.0026	J		<0.0078	U		<0.0061	U		<0.0061	U	
		VMP-8-9.5-041012	4/10/2012	<0.0049	U		0.0056			<0.0073	U		<0.0057	U		0.002	J	
		VMP-8-9.5-071312	7/13/2012	<0.0048	U	UJ	<0.0032	U		<0.0072	U		<0.0056	U		<0.0056	U	
		VMP-8-9.5-071312-Dup	7/13/2012	<0.0046	U	UJ	<0.0031	U		<0.0069	U		<0.0054	U		<0.0054	U	
		VMP-8-9.5-100412	10/4/2012	<0.0078	U		0.0039	J		<0.012	U		<0.0091	U		<0.0091	U	
		VMP-8-9.5-012413	1/24/2013	<0.0065	U		0.0015	J		<0.0097	U		<0.0076	U		<0.0076	U	
		VMP-8-9.5-012413-Dup	1/24/2013	<0.007	U		0.0012	J		<0.01	U		<0.0081	U		<0.0081	U	
		VMP-8-9.5-042513	4/25/2013	<0.0069	J	U	<0.0046	U		<0.01	U		<0.008	U		<0.008	J	U
		VMP-8-9.5-073013	7/30/2013	<0.007	U		0.0018	J		<0.01	U		<0.0081	U		<0.0081	U	
		VMP-8-9.5-102213	10/22/2013	<0.0069	U		0.0011	J	J	<0.01	U		<0.008	U		<0.008	U	

SEE LAST PAGE OF TABLE FOR NOTES

TABLE 5
CUMULATIVE SUMMARY OF SOIL VAPOR ANALYTICAL DETECTIONS AND SCREENING RESULTS: VILLAGE - VOCS

Location	Depth	Sample ID	Sample Date	alpha-Chlorotoluene			Cyclohexane			1,2-Dibromoethane			1,2-Dichlorobenzene			1,3-Dichlorobenzene		
										0.0078			290					
				Result (mg/m^3)	Lab Quals	URS Quals	Result (mg/m^3)	Lab Quals	URS Quals	Result (mg/m^3)	Lab Quals	URS Quals	Result (mg/m^3)	Lab Quals	URS Quals	Result (mg/m^3)	Lab Quals	URS Quals
VMP-8	23.5 ft	VMP-8-23.5	11/10/2009	<0.006	U		<0.004	U		<0.009	U		<0.007	U		<0.007	U	
		VMP - 8 - 23.5 - 083010	8/30/2010	<0.0068	U		0.002	J		<0.01	U		<0.0079	U		0.0021	J	
		VMP-8-23.5-111910	11/19/2010	<0.0065	U		0.0018	J		<0.0097	U		<0.0076	U		<0.0076	U	
		VMP-8-23.5-021011	2/10/2011	<0.007	U		<0.0046	U		<0.01	U		<0.0081	U		<0.0081	U	
		VMP-8-23.5-040711	4/7/2011	<0.0065	U		0.001	J		<0.0097	U		<0.0076	U		<0.0076	U	
		VMP-8-23.5-040711-DUP	4/7/2011	<0.01	U		0.0027	J		<0.015	U		<0.012	U		0.0016	J	
		VMP-8-23.5-081011	8/10/2011	<0.0068	J	U	0.012			<0.01	U		<0.0079	J	U	<0.0079	J	U
		VMP-8-23.5-110611	11/6/2011	<0.0049	U		<0.0033	U		<0.0073	U		<0.0057	U		<0.0057	U	
		VMP-8-23.5-012312	1/23/2012	<0.0055	U		0.0017	J		<0.0081	U		<0.0064	U		<0.0064	J	U
		VMP-8-23.5-041012	4/10/2012	0.00082	J		0.0048			<0.0072	U		<0.0056	U		0.0012	J	
		VMP-8-23.5-071312	7/13/2012	<0.0053	U	UJ	<0.0035	U		<0.0079	U		<0.0062	U		<0.0062	U	
		VMP-8-23.5-100412	10/4/2012	<0.0075	U		0.0042	J		<0.011	U		<0.0087	U		0.0017	J	
		VMP-8-23.5-012413	1/24/2013	<0.0075	U		<0.005	U		<0.011	U		<0.0087	U		<0.0087	U	
		VMP-8-23.5-050113	5/1/2013	<0.0078	U		<0.0052	U		<0.012	U		<0.0091	U		<0.0091	U	
		VMP-8-23.5-073013	7/30/2013	<0.007	U		<0.0046	U		<0.01	U		<0.0081	U		<0.0081	U	
		VMP-8-23.5-073013-Dup	7/30/2013	<0.0069	U		<0.0046	U		<0.01	U		<0.008	U		<0.008	U	
		VMP-8-23.5-102213	10/22/2013	<0.007	U		<0.0046	U		<0.01	U		<0.0081	U		<0.0081	U	
VMP-9	5 ft	VMP-9-5	11/11/2009	<0.005	U		<0.003	U		<0.008	U		<0.006	U		<0.006	U	
		VMP-9-5-082610	8/26/2010	<0.0059	U		0.011			<0.0088	U		<0.0068	U		<0.0068	U	
		VMP-9-5-111910	11/19/2010	<0.0062	U		<0.0041	U		<0.0091	U		<0.0072	U		<0.0072	U	
		VMP-9-5-020811	2/8/2011	<0.0057	U		0.00097	J		<0.0084	U		<0.0066	J	U	<0.0066	U	
		VMP-9-5-040611	4/6/2011	<0.016	U		<0.01	U		<0.023	U		<0.018	J	U	<0.018	J	U
		VMP-9-5-080211	8/2/2011	<0.3	U		0.14	J		<0.45	U		<0.35	U		<0.35	U	
		VMP-9-5-110411	11/4/2011	<0.0045	J	U	<0.003	U		<0.0067	J	U	<0.0053	J	U	<0.0053	J	U
		VMP-9-5-012612	1/26/2012	<0.0038	U		0.01			<0.0057	U		<0.0045	U		<0.0045	J	U
		VMP-9-5-041112	4/11/2012	<0.0046	U		0.0084			<0.0069	U		<0.0054	U		<0.0054	U	
		VMP-9-5-071312	7/13/2012	<0.0049	U	UJ	<0.0033	U		<0.0073	U		<0.0057	U		<0.0057	U	
		VMP-9-5-101012	10/10/2012	<0.0075	U		<0.005	U		<0.011	U		<0.0087	U		<0.0087	U	
		VMP-9-5-012513	1/25/2013	<0.0073	U	UJ	<0.0048	U	UJ	<0.011	U	UJ	<0.0085	U	UJ	<0.0085	U	UJ
		VMP-9-5-021513	2/15/2013	<0.0071	U		0.003	J		<0.011	U		<0.0083	U		<0.0083	U	
		VMP-9-5-050113	5/1/2013	<0.0076	U		<0.005	U		<0.011	J	U	<0.0088	U		<0.0088	J	U
		VMP-9-5-073013	7/30/2013	<0.0076	U		<0.005	U		<0.011	U		<0.0088	U		<0.0088	U	
		VMP-9-5-102213	10/22/2013	<0.0071	U		0.0027	J	J	<0.01	U		<0.0082	U		<0.0082	U	
		VMP-9-5-122013-R	12/20/2013	<0.0068	J	U	<0.0045	U		<0.01	U		<0.0079	J	U	<0.0079	J	U

TABLE 5
CUMULATIVE SUMMARY OF SOIL VAPOR ANALYTICAL DETECTIONS AND SCREENING RESULTS: VILLAGE - VOCS

Location	Depth	Sample ID	Sample Date	alpha-Chlorotoluene			Cyclohexane			1,2-Dibromoethane			1,2-Dichlorobenzene			1,3-Dichlorobenzene		
										0.0078			290					
				Result (mg/m^3)	Lab Quals	URS Quals	Result (mg/m^3)	Lab Quals	URS Quals	Result (mg/m^3)	Lab Quals	URS Quals	Result (mg/m^3)	Lab Quals	URS Quals	Result (mg/m^3)	Lab Quals	URS Quals
VMP-9	11.5 ft	VMP-9-11.5	11/11/2009	<0.007	U		<0.004	U		<0.011	U		<0.008	U		<0.008	U	
		VMP-9-11.5-082610	8/26/2010	<0.13	U		1.2			<0.2	U		<0.15	U		<0.15	U	
		VMP-9-11.5-111910	11/19/2010	<0.38	U		<0.26	U		<0.57	U		<0.45	U		<0.45	U	
		VMP-9-11.5-020911	2/9/2011	<0.007	U		<0.0046	U		<0.01	U		<0.0081	U		<0.0081	U	
		VMP-9-11.5-020911-DUP	2/9/2011	<0.0054	U		0.0021	J		<0.008	U		<0.0063	U		<0.0063	U	
		VMP-9-11.5-040611	4/6/2011	<0.02	U		0.0033	J		<0.03	U		<0.024	J	U	<0.024	U	
		VMP-9-11.5-080211	8/2/2011	<0.46	U		2.5			<0.68	U		<0.53	U		<0.53	U	
		VMP-9-11.5-110411	11/4/2011	<0.0045	U		0.0018	J		<0.0067	U		<0.0053	U		<0.0053	U	
		VMP-9-11.5-012612	1/26/2012	<0.004	U		0.00079	J		<0.006	J	U	<0.0046	J	U	<0.0046	J	U
		VMP-9-11.5-041112	4/11/2012	<0.0047	U		0.0072			<0.007	U		<0.0055	U		<0.0055	U	
		VMP-9-11.5-071312	7/13/2012	<0.0053	U	UJ	0.00079	J		<0.0079	U		<0.0062	U		<0.0062	U	
		VMP-9-11.5-101012	10/10/2012	<0.0071	U		0.0021	J		<0.011	U		<0.0083	U		<0.0083	U	
		VMP-9-11.5-012513	1/25/2013	<0.006	U		0.0077			<0.009	U		<0.007	U		<0.007	J	U
		VMP-9-11.5-012513-DUP	1/25/2013	<0.0065	U		0.01			<0.0097	U		<0.0076	U		<0.0076	J	U
		VMP-9-11.5-050113	5/1/2013	<0.0078	U		<0.0052	U		<0.012	U		<0.009	U		<0.009	J	U
		VMP-9-11.5-073013	7/30/2013	<0.0078	U		<0.0052	U		<0.012	U		<0.009	U		<0.009	U	
		VMP-9-11.5-102213	10/22/2013	<0.0067	U		<0.0044	U		<0.01	U		<0.0078	U		<0.0078	U	
		VMP-9-11.5-122013-R	12/20/2013	<0.0068	J	U	0.0021	J		<0.01	U		<0.008	U		<0.008	U	
	25.5 ft	VMP-9-25.5	11/10/2009	<1.4	U		54		J	<2.1	U		<1.6	U		<1.6	U	
		VMP-9-25.5-D	11/10/2009	<1.3	U		52		J	<1.9	U		<1.5	U		<1.5	U	
		VMP-9-25.5-082610	8/26/2010	<1	U		31			<1.5	U		<1.2	U		<1.2	U	
		VMP-9-25.5-082610-DUP	8/26/2010	<1.1	U		32			<1.6	U		<1.3	U		<1.3	U	
		VMP-9-25.5-111910	11/19/2010	<1.2	U		20			<1.8	U		<1.4	U		<1.4	U	
		VMP-9-25.5-020911	2/9/2011	<0.65	U		3			<0.97	U		<0.76	U		<0.76	U	
		VMP-9-25.5-040811	4/8/2011	<0.33	U		0.88			<0.49	U		<0.38	U		<0.38	U	
		VMP-9-25.5-080211	8/2/2011	<0.73	U		32		J	<1.1	U		<0.85	U		<0.85	U	
		VMP-9-25.5-110711	11/7/2011	<0.64	U		1.8			<0.96	U		<0.75	U		0.079	J	
		VMP-9-25.5-110711-DUP	11/7/2011	<0.56	U		1.7			<0.83	U		<0.65	U		0.069	J	
		VMP-9-25.5-012612	1/26/2012	<0.67	U		4.3		J	<0.25	U		<0.19	U		<0.19	U	
		VMP-9-25.5-041112	4/11/2012	0.00074	J		0.0055			<0.007	U		<0.0055	U		0.00089	J	
		VMP-9-25.5-071312	7/13/2012	<0.0051	U		<0.0034	J	U	<0.0076	U		<0.0059	J	U	<0.0059	J	U
		VMP-9-25.5-071312-Dup	7/13/2012	<0.0049	U		<0.0033	J	U	<0.0073	U		<0.0057	J	U	<0.0057	J	U
		VMP-9-25.5-101012	10/10/2012	<0.0068	U		<0.0045	U		<0.01	U		<0.0079	U		<0.0079	U	
		VMP-9-25.5-013013	1/30/2013	<0.0073	U		<0.0048	U		<0.011	U		<0.0085	U		<0.0085	U	
		VMP-9-25.5-050113	5/1/2013	<0.0078	U		0.0038	J		<0.012	U		<0.0091	U		<0.0091	J	U
		VMP-9-25.5-050113-Dup	5/1/2013	<0.008	U		0.0019	J		<0.012	U		<0.0093	U		<0.0093	U	
		VMP-9-25.5-073013	7/30/2013	<0.0076	U		<0.005	U		<0.011	U		<0.0088	U		<0.0088	U	
		VMP-9-25.5-102213	10/22/2013	<0.0068	U		0.00051	J	J	<0.01	U		<0.0079	U		<0.0079	U	
		VMP-9-25.5-102213-Dup	10/22/2013	<0.0069	U		<0.0046	U		<0.01	U		<0.008	U		<0.008	U	

SEE LAST PAGE OF TABLE FOR NOTES

TABLE 5
CUMULATIVE SUMMARY OF SOIL VAPOR ANALYTICAL DETECTIONS AND SCREENING RESULTS: VILLAGE - VOCS

Location	Depth	Sample ID	Sample Date	alpha-Chlorotoluene			Cyclohexane			1,2-Dibromoethane			1,2-Dichlorobenzene			1,3-Dichlorobenzene		
										0.0078			290					
				Result (mg/m^3)	Lab Quals	URS Quals	Result (mg/m^3)	Lab Quals	URS Quals	Result (mg/m^3)	Lab Quals	URS Quals	Result (mg/m^3)	Lab Quals	URS Quals	Result (mg/m^3)	Lab Quals	URS Quals
VMP-9	38.5 ft	VMP-9-38.5	11/10/2009	<2.8	U		110		J	<4.2	U		<3.3	U		<3.3	U	
		VMP-9-38.5-020911	2/9/2011	<1.1	U		18			<1.6	U		<1.2	U		<1.2	U	
		VMP-9-38.5-040811	4/8/2011	<1.4	U		23			<2.1	U		<1.7	U		<1.7	U	
		VMP-9-38.5-012612	1/26/2012	<0.87	U		9.8		J	<0.32	U		<0.25	U		<0.25	U	
		VMP-9-38.5-041112	4/11/2012	<0.0042	U		0.0056			<0.0062	U		<0.0048	U		<0.0048	U	
		VMP-9-38.5-071312	7/13/2012	<0.0055	U		<0.0036	J	U	<0.0081	U		<0.0064	U		<0.0064	J	U
		VMP-9-38.5-101012	10/10/2012	<0.02	U		0.02			<0.03	U		<0.024	U		<0.024	U	
		VMP-9-38.5-013013	1/30/2013	<0.0073	U		<0.0048	U		<0.011	U		<0.0085	U		<0.0085	U	
		VMP-9-38.5-050113	5/1/2013	<0.008	U		0.0024	J		<0.012	U		<0.0093	U		<0.0093	U	
		VMP-9-38.5-073113	7/31/2013	<0.0078	U		<0.0052	U		<0.012	U		<0.009	U		<0.009	U	
		VMP-9-38.5-102213	10/22/2013	<0.0072	U		0.00052	J		<0.011	U		<0.0084	J	U	<0.0084	U	
VMP-18	8.5 ft	VMP-18-8.5	6/18/2010	<0.007	U		<0.005	U		<0.011	U		<0.008	U		<0.008	U	
		VMP-18-8.5-090710	9/7/2010	<0.0067	J	U	0.0063			<0.0099	U		<0.0078	J	U	<0.0078	J	U
		VMP-18-8.5-111910	11/19/2010	<0.0056	U		0.0041			<0.0083	U		<0.0065	U		<0.0065	U	
		VMP-18-8.5-020711	2/7/2011	<0.0062	U		0.022		J	<0.0091	U		<0.0072	J	U	<0.0072	J	U
		VMP-18-8.5-020711-DUP	2/7/2011	<0.0059	U		0.0092		J	<0.0088	U		<0.0069	J	U	<0.0069	J	U
		VMP-18-8.5-040711	4/7/2011	<0.0066	J	U	0.0062			<0.0099	U		<0.0077	J	U	<0.0077	J	U
		VMP-18-8.5-072811	7/28/2011	<0.0071	U		<0.0048	U		<0.011	U		<0.0083	U		<0.0083	U	
		VMP-18-8.5-110711	11/7/2011	<0.0046	U		<0.0031	U		<0.0069	U		<0.0054	U		<0.0054	U	
		VMP-18-8.5-012312	1/23/2012	<0.005	U		<0.0033	U		<0.0074	U		<0.0058	U		<0.0058	U	
		VMP-18-8.5-041012	4/10/2012	<0.0052	U		0.0099			<0.0077	U		<0.006	U		<0.006	U	
		VMP-18-8.5-071212	7/12/2012	<0.0051	U	UJ	0.0025	J		<0.0075	U		<0.0059	U		<0.0059	U	
		VMP-18-8.5-100912	10/9/2012	<0.0068	U		<0.0045	U		<0.01	U		<0.0079	U		<0.0079	U	
		VMP-18-8.5-012313	1/23/2013	<0.0075	U		<0.005	U		<0.011	U		<0.0087	U		<0.0087	U	
		VMP-18-8.5-050113	5/1/2013	<0.008	U		<0.0053	U		<0.012	U		<0.0092	U		<0.0092	U	
		VMP-18-8.5-072913	7/29/2013	<0.0076	U		<0.005	U		<0.011	U		<0.0088	U		<0.0088	U	
		VMP-18-8.5-102513	10/25/2013	0.0004	J		0.00034	J		<0.0095	U		<0.0074	U		<0.0074	U	
		VMP-18-8.5-102513-Dup	10/25/2013	<0.0073	U		<0.0049	U		<0.011	U		<0.0085	U		0.00029	J	

SEE LAST PAGE OF TABLE FOR NOTES

TABLE 5
CUMULATIVE SUMMARY OF SOIL VAPOR ANALYTICAL DETECTIONS AND SCREENING RESULTS: VILLAGE - VOCS

Location	Depth	Sample ID	Sample Date	alpha-Chlorotoluene			Cyclohexane			1,2-Dibromoethane			1,2-Dichlorobenzene			1,3-Dichlorobenzene		
										0.0078			290					
				Result (mg/m^3)	Lab Quals	URS Quals	Result (mg/m^3)	Lab Quals	URS Quals	Result (mg/m^3)	Lab Quals	URS Quals	Result (mg/m^3)	Lab Quals	URS Quals	Result (mg/m^3)	Lab Quals	URS Quals
VMP-19	5 ft	VMP-19-5	6/18/2010	<0.007	U		0.0025	J		<0.01	U		<0.008	U		<0.008	U	
		VMP-19-5-090110	9/1/2010	<0.0067	U		0.049			<0.0099	U		0.0019	J		<0.0078	J	U
		VMP-19-5-111510	11/15/2010	<0.0071	U		0.0012	J		<0.011	U		<0.0083	U		<0.0083	U	
		VMP-19-5-020411	2/4/2011	<0.0063	J	U	0.0065			<0.0093	J	U	<0.0073	J	U	<0.0073	J	U
		VMP-19-5-040711	4/7/2011	<0.007	U		0.0043	J		0.0012	J		0.00068	J		<0.0081	U	
		VMP-19-5-080911	8/9/2011	<0.0077	J	U	0.05		J	<0.011	J	U	<0.0089	J	U	<0.0089	J	U
		VMP-19-5-080911-DUP	8/9/2011	<0.0073	J	U	0.035		J	<0.011	J	U	<0.0085	J	U	<0.0085	J	U
		VMP-19-5-110811	11/8/2011	<0.0051	U		<0.0034	U		<0.0075	U		<0.0059	U		<0.0059	U	
		VMP-19-5-012612	1/26/2012	<0.0044	U		<0.0029	U		<0.0066	U		<0.0051	U		<0.0051	U	
		VMP-19-5-041012	4/10/2012	<0.0051	U		0.0046			<0.0075	U		<0.0059	U		<0.0059	U	
		VMP-19-5-071112	7/11/2012	<0.0058	U	UJ	<0.0038	U		<0.0086	U		<0.0067	U		<0.0067	U	
		VMP-19-5-100912	10/9/2012	<0.0077	U		<0.0051	U		<0.011	U		<0.0089	U		<0.0089	U	
		VMP-19-5-013113	1/31/2013	<0.0067	U		0.012			<0.0099	U		<0.0078	U		<0.0078	U	
		VMP-19-5-043013	4/30/2013	<0.0088	U		<0.0058	U		<0.013	U		<0.01	U		<0.01	U	
		VMP-19-5-073113	7/31/2013	<0.0073	U		<0.0048	U		<0.011	U		<0.0085	U		<0.0085	U	
		VMP-19-5-102513	10/25/2013	0.00048	J		0.0015	J		<0.011	U		0.00036	J		<0.0085	U	
VMP-20	5 ft	VMP-20-5-031411	3/14/2011	<0.0063	U		0.052			<0.0093	U		<0.0073	U		<0.0073	U	
		VMP-20-5-041511	4/15/2011	<0.069	U		1.2			<0.1	U		<0.08	U		<0.08	U	
		VMP-20-5-072511	7/25/2011	<0.0073	U	UJ	<0.0048	U		<0.011	J	U	<0.0085	U		0.0013	J	
		VMP-20-5-110111	11/1/2011	<0.0042	U		0.0011	J		<0.0062	U		<0.0048	U		<0.0048	U	
		VMP-20-5-012312	1/23/2012	<0.02	U		0.48			<0.03	U		<0.023	U		<0.023	U	
		VMP-20-5-041012	4/10/2012	<0.0045	U		0.0093			<0.0067	U		<0.0053	U		<0.0053	U	
		VMP-20-5-071112	7/11/2012	<0.006	U	UJ	<0.004	U		<0.009	U		<0.007	U		<0.007	U	
		VMP-20-5-073112	7/31/2012	<0.0051	U		0.0018	J		<0.0075	U		<0.0059	U		<0.0059	U	
		VMP-20-5-100412	10/4/2012	<0.0075	U		<0.005	U		<0.011	U		<0.0087	U		<0.0087	U	
		VMP-20-5-020713	2/7/2013	<0.0064	U		<0.0042	U		<0.0095	U		<0.0074	U		<0.0074	U	
		VMP-20-5-041913	4/19/2013	<0.0065	U		0.0068			<0.0096	U		<0.0075	U		<0.0075	J	U
		VMP-20-5-072313	7/23/2013	<0.0073	J	U	<0.0048	U		<0.011	J	U	<0.0085	J	U	<0.0085	J	U
		VMP-20-5-110113	11/1/2013	<0.007	U		<0.0047	U		<0.01	U		<0.0081	U		<0.0081	U	
	10 ft	VMP-20-10-031411	3/14/2011	<0.0063	U		0.0041			<0.0093	U		<0.0073	U		<0.0073	U	
		VMP-20-10-041511	4/15/2011	<0.063	U		0.27			<0.093	U		<0.073	U		<0.073	U	
		VMP-20-10-072511	7/25/2011	<0.0067	U	UJ	<0.0044	U		<0.0099	U		0.0014	J		0.0019	J	
		VMP-20-10-110111	11/1/2011	<0.0044	U		<0.0029	U		<0.0066	U		<0.0051	U		<0.0051	U	
		VMP-20-10-012312	1/23/2012	<0.0046	U		0.0046			<0.0069	U		<0.0054	U		<0.0054	J	U
		VMP-20-10-041012	4/10/2012	<0.0044	U		0.012			<0.0066	U		<0.0051	U		<0.0051	U	
		VMP-20-10-071112	7/11/2012	<0.0051	U	UJ	<0.0034	U		<0.0075	U		<0.0059	U		<0.0059	U	
		VMP-20-10-100412	10/4/2012	<0.007	U		<0.0046	U		<0.01	U		<0.0081	U		<0.0081	U	
		VMP-20-10-012213	1/22/2013	<0.0064	U		<0.0042	U		<0.0095	U		<0.0074	U		<0.0074	J	U
		VMP-20-10-041913	4/19/2013	<0.0066	U		<0.0044	U		<0.0098	U		<0.0077	U		<0.0077	J	U
		VMP-20-10-072313	7/23/2013	<0.0075	J	U	<0.005	U		<0.011	J	U	<0.0087	J	U	<0.0087	J	U
		VMP-20-10-110113	11/1/2013	<0.0068	U		<0.0045	U		<0.01	U		<0.0079	U		<0.0079	U	
		VMP-20-10-110113-Dup	11/1/2013	<0.0064	U		<0.0042	U		<0.0095	U		<0.0074	U		<0.0074	U	

SEE LAST PAGE OF TABLE FOR NOTES

TABLE 5
CUMULATIVE SUMMARY OF SOIL VAPOR ANALYTICAL DETECTIONS AND SCREENING RESULTS: VILLAGE - VOCS

Location	Depth	Sample ID	Sample Date	alpha-Chlorotoluene			Cyclohexane			1,2-Dibromoethane			1,2-Dichlorobenzene			1,3-Dichlorobenzene		
										0.0078			290					
				Result (mg/m^3)	Lab Quals	URS Quals	Result (mg/m^3)	Lab Quals	URS Quals	Result (mg/m^3)	Lab Quals	URS Quals	Result (mg/m^3)	Lab Quals	URS Quals	Result (mg/m^3)	Lab Quals	URS Quals
VMP-20	25 ft	VMP-20-25-031411	3/14/2011	<0.0062	U		0.0019	J		<0.0092	U		<0.0072	U		<0.0072	U	
		VMP-20-25-041511	4/15/2011	<0.071	U		0.23			<0.11	U		<0.083	U		<0.083	U	
		VMP-20-25-072611	7/26/2011	<0.48	U	UJ	<0.32	U		<0.71	U		<0.55	U		<0.55	U	
		VMP-20-25-110511	11/5/2011	<0.0043	U		<0.0029	U		<0.0064	U		<0.005	U		<0.005	U	
		VMP-20-25-012312	1/23/2012	<0.0048	U		<0.0032	U		<0.0072	U		<0.0056	U		<0.0056	U	
		VMP-20-25-041012	4/10/2012	<0.0045	U		0.0021	J		<0.0067	U		<0.0053	U		<0.0053	U	
		VMP-20-25-041012-Dup	4/10/2012	<0.0046	U		0.0021	J		<0.0069	U		<0.0054	U		<0.0054	U	
		VMP-20-25-071112	7/11/2012	<0.0052	U	UJ	0.0011	J		<0.0077	U		<0.006	U		<0.006	U	
		VMP-20-25-100412	10/4/2012	<0.0077	U		<0.0051	U		<0.011	U		<0.0089	U		<0.0089	U	
		VMP-20-25-012213	1/22/2013	<0.0064	U		<0.0042	U		<0.0095	U		<0.0074	U		<0.0074	J	U
		VMP-20-25-041913	4/19/2013	<0.0069	U		0.0023	J		<0.01	U		<0.008	U		<0.008	J	U
		VMP-20-25-072313	7/23/2013	<0.0078	J	U	<0.0052	U		<0.012	J	U	<0.0091	J	U	<0.0091	J	U
		VMP-20-25-110113	11/1/2013	<0.0061	U		<0.004	U		<0.009	U		<0.0071	U		<0.0071	U	
	39.5 ft	VMP-20-39.5-100412	10/4/2012	<1.9	U		<1.2	U		<2.8	U		<2.2	U		<2.2	U	
		VMP-20-39.5-012313	1/23/2013	<1.1	U		<0.71	U		<1.6	U		<1.2	U		<1.2	U	
		VMP-20-39.5-041913	4/19/2013	<0.85	U		0.47	J		<1.3	U		<0.99	U		<0.99	U	
		VMP-20-39.5-072313	7/23/2013	0.49	J		<1.1	U		0.49	J		0.79	J		0.65	J	
		VMP-20-39.5-110113	11/1/2013	<0.14	U		<0.093	U		<0.21	U		<0.16	U		<0.16	U	
VMP-21	5 ft	VMP-21-5-020911	2/9/2011	<2.4	U		94			<3.6	U		<2.8	U		<2.8	U	
		VMP-21-5-020911-DUP	2/9/2011	<4.1	U		77			<6.1	U		<4.8	U		<4.8	U	
		VMP-21-5-041311	4/13/2011	0.001	J		0.4			<0.01	U		<0.0079	U		<0.0079	U	
		VMP-21-5-072511	7/25/2011	<0.0071	U	UJ	<0.0048	U		<0.011	U		<0.0083	U		0.0013	J	
		VMP-21-5-110111	11/1/2011	<0.0059	U		0.0095			<0.0088	U		<0.0068	U		<0.0068	U	
		VMP-21-5-012312	1/23/2012	<0.005	U		<0.0033	U		<0.0074	U		<0.0058	U		<0.0058	J	U
		VMP-21-5-012312-DUP	1/23/2012	<0.0046	U		<0.0031	U		<0.0069	U		<0.0054	U		<0.0054	J	U
		VMP-21-5-042412	4/24/2012	<0.0095	U		0.041			<0.014	U		<0.011	U		<0.011	U	
		VMP-21-5-071012	7/10/2012	<0.0055	U	UJ	0.028			<0.0081	U		<0.0064	U		<0.0064	U	
		VMP-21-5-100412	10/4/2012	<0.008	U		<0.0054	U		<0.012	U		<0.0093	U		<0.0093	U	
		VMP-21-5-020613	2/6/2013	<0.0073	U		<0.0048	U		<0.011	U		<0.0085	U		<0.0085	U	
		VMP-21-5-051013	5/10/2013	<0.0074	U		0.011			<0.011	U		<0.0086	U		<0.0086	U	
		VMP-21-5-072313	7/23/2013	<0.0078	J	U	<0.0052	U		<0.012	J	U	<0.0091	J	U	<0.0091	J	U
		VMP-21-5-102113	10/21/2013	<0.0068	U		0.0003	J		<0.01	U		<0.008	U		<0.008	U	

SEE LAST PAGE OF TABLE FOR NOTES

TABLE 5
CUMULATIVE SUMMARY OF SOIL VAPOR ANALYTICAL DETECTIONS AND SCREENING RESULTS: VILLAGE - VOCS

Location	Depth	Sample ID	Sample Date	alpha-Chlorotoluene			Cyclohexane			1,2-Dibromoethane			1,2-Dichlorobenzene			1,3-Dichlorobenzene		
										0.0078			290					
				Result (mg/m^3)	Lab Quals	URS Quals	Result (mg/m^3)	Lab Quals	URS Quals	Result (mg/m^3)	Lab Quals	URS Quals	Result (mg/m^3)	Lab Quals	URS Quals	Result (mg/m^3)	Lab Quals	URS Quals
VMP-21	10 ft	VMP-21-10-021011	2/10/2011	<2.2	U		72			<3.2	U		<2.5	U		<2.5	U	
		VMP-21-10-041311	4/13/2011	<0.27	U		0.5			<0.41	U		<0.32	U		<0.32	U	
		VMP-21-10-072511	7/25/2011	<0.015	U	UJ	<0.01	U		<0.022	J	U	<0.018	J	U	0.0033	J	
		VMP-21-10-110111	11/1/2011	<0.0044	U		<0.0029	U		<0.0066	U		<0.0051	U		<0.0051	U	
		VMP-21-10-012312	1/23/2012	<0.005	U		0.00092	J		<0.0074	U		<0.0058	U		<0.0058	U	
		VMP-21-10-040912	4/9/2012	<0.0045	U		0.11			<0.0067	U		<0.0053	U		<0.0053	U	
		VMP-21-10-071012	7/10/2012	<0.0052	U	UJ	0.00068	J		<0.0077	U		<0.006	U		<0.006	U	
		VMP-21-10-100412	10/4/2012	<0.0073	U		0.0015	J		<0.011	U		<0.0085	U		<0.0085	U	
		VMP-21-10-020513	2/5/2013	<0.007	U		0.0036	J		<0.01	U		<0.0081	U		<0.0081	U	
		VMP-21-10-020513-DUP	2/5/2013	<0.0065	U		0.0043	J		<0.0097	U		<0.0076	U		<0.0076	U	
		VMP-21-10-051013	5/10/2013	<0.0075	U		<0.005	U		<0.011	U		<0.0087	U		<0.0087	U	
		VMP-21-10-072313	7/23/2013	<0.0075	J	U	<0.005	U		<0.011	J	U	<0.0087	J	U	<0.0087	J	U
		VMP-21-10-102113	10/21/2013	<0.0068	U		<0.0045	U		<0.01	U		<0.0079	U		<0.0079	U	
	25 ft	VMP-21-25-021011	2/10/2011	<6	U		370			<9	U		<7	U		<7	U	
		VMP-21-25-041411	4/14/2011	<21	U		300			<31	U		<24	U		<24	U	
		VMP-21-25-041411-DUP	4/14/2011	<21	U		300			<31	U		<24	U		<24	U	
		VMP-21-25-072611	7/26/2011	<6.8	U	UJ	290			<10	U		<7.9	U		<7.9	U	
		VMP-21-25-110511	11/5/2011	<4.3	U		6.2			<6.4	U		<5	U		<5	U	
		VMP-21-25-012412	1/24/2012	<0.24	U		0.0057	J		<0.089	U		<0.07	U		<0.07	U	
		VMP-21-25-040912	4/9/2012	<0.0047	U		0.12			<0.007	U		<0.0055	U		<0.0055	U	
		VMP-21-25-071112	7/11/2012	<0.0047	U	UJ	0.0011	J		<0.007	U		<0.0055	U		<0.0055	U	
		VMP-21-25-100412	10/4/2012	<0.0075	U		0.0022	J		<0.011	U		<0.0087	U		<0.0087	U	
		VMP-21-25-020513	2/5/2013	<0.0067	U		0.0035	J		<0.0099	U		<0.0078	U		<0.0078	U	
		VMP-21-25-020513-DUP	2/5/2013	<0.007	U		0.004	J		<0.01	U		<0.0081	U		<0.0081	U	
		VMP-21-25-051013	5/10/2013	<0.0076	U		<0.0051	U		<0.011	U		<0.0089	U		<0.0089	U	
		VMP-21-25-072313	7/23/2013	<0.0077	J	U	<0.0051	U		<0.011	U		<0.0089	U		<0.0089	J	U
		VMP-21-25-102113	10/21/2013	<0.007	U		0.0031	J		<0.01	U		<0.0081	U		<0.0081	U	
	33 ft	VMP-21-33-021011	2/10/2011	<6	U		410			<9	U		<7	U		<7	U	
		VMP-21-33-041411	4/14/2011	<20	U		290			<30	U		<24	U		<24	U	
		VMP-21-33-110511	11/5/2011	<0.99	U		0.38	J		<1.5	U		<1.1	U		<1.1	U	
		VMP-21-33-012412	1/24/2012	<0.57	U		0.38		J	<0.21	U		<0.16	U		<0.16	U	
		VMP-21-33-042412	4/24/2012	<0.0048	U		0.0051			<0.0072	U		<0.0056	U		<0.0056	U	
		VMP-21-33-071112	7/11/2012	<0.0051	U	UJ	<0.0034	U		<0.0075	U		<0.0059	U		<0.0059	U	
		VMP-21-33-100412	10/4/2012	<0.0073	U		0.0026	J		<0.011	U		<0.0085	U		<0.0085	U	
		VMP-21-33-020513	2/5/2013	<0.0068	U		<0.0045	U		<0.01	U		<0.0079	U		<0.0079	U	
		VMP-21-33-051013	5/10/2013	<0.0074	U		0.0066			<0.011	U		<0.0085	U		<0.0085	U	
		VMP-21-33-102113	10/21/2013	<0.0065	U		<0.0044	U		<0.0097	U		<0.0076	J	U	<0.0076	U	
		VMP-21-33-102113-DUP	10/21/2013	<0.0075	U		<0.005	U		<0.011	U		<0.0087	U		<0.0087	U	

TABLE 5
CUMULATIVE SUMMARY OF SOIL VAPOR ANALYTICAL DETECTIONS AND SCREENING RESULTS: VILLAGE - VOCS

Location	Depth	Sample ID	Sample Date	alpha-Chlorotoluene			Cyclohexane			1,2-Dibromoethane			1,2-Dichlorobenzene			1,3-Dichlorobenzene		
										0.0078			290					
				Result (mg/m^3)	Lab Quals	URS Quals	Result (mg/m^3)	Lab Quals	URS Quals	Result (mg/m^3)	Lab Quals	URS Quals	Result (mg/m^3)	Lab Quals	URS Quals	Result (mg/m^3)	Lab Quals	URS Quals
VMP-22	5 ft	VMP-22-5-021111	2/11/2011	<0.13	U		<0.088	U		<0.2	U		<0.15	U		<0.15	U	
		VMP-22-5-041811	4/18/2011	<0.065	U		<0.043	U		<0.097	U		<0.076	U		<0.076	U	
		VMP-22-5-072611	7/26/2011	<0.0077	U	UJ	0.021			<0.011	J	U	<0.0089	J	U	0.0033	J	
		VMP-22-5-110111	11/1/2011	<0.0043	U		<0.0029	U		<0.0064	U		<0.005	U		<0.005	U	
		VMP-22-5-012412	1/24/2012	<0.0046	U		0.29		J	<0.0068	U		<0.0053	U		<0.0053	J	U
		VMP-22-5-040912	4/9/2012	<0.0051	U		0.021			<0.0075	U		<0.0059	U		<0.0059	U	
		VMP-22-5-070912	7/9/2012	<0.0056	U	UJ	<0.0037	U		<0.0083	U		<0.0065	U		<0.0065	U	
		VMP-22-5-100312	10/3/2012	<0.0065	U		<0.0043	U		<0.0097	U		<0.0076	U		<0.0076	U	
		VMP-22-5-100312-Dup	10/3/2012	<0.0059	U		0.0018	J		<0.0088	U		<0.0069	U		<0.0069	U	
		VMP-22-5-012413	1/24/2013	<0.0067	U		<0.0044	U		<0.0099	U		<0.0078	U		<0.0078	J	U
		VMP-22-5-041913	4/19/2013	<0.0065	U		0.011			<0.0097	U		<0.0076	U		<0.0076	J	U
		VMP-22-5-072313	7/23/2013	<0.0082	J	U	<0.0055	U		<0.012	U		<0.0096	U		<0.0096	J	U
		VMP-22-5-072313-Dup	7/23/2013	<0.0082	J	U	<0.0055	U		<0.012	U		<0.0096	U		<0.0096	J	U
		VMP-22-5-101813	10/18/2013	<0.007	U		0.00073	J		<0.01	U		<0.0081	U		<0.0081	U	
	10 ft	VMP-22-10-021111	2/11/2011	<0.063	U		0.19			<0.094	U		<0.073	U		<0.073	U	
		VMP-22-10-041811	4/18/2011	<0.068	U		<0.045	U		<0.1	U		<0.078	U		<0.078	U	
		VMP-22-10-072611	7/26/2011	<0.0078	U	UJ	0.0046	J		<0.012	J	U	<0.0091	J	U	0.0028	J	
		VMP-22-10-072611-DUP	7/26/2011	<0.0092	U	UJ	0.0063			<0.014	J	U	<0.011	J	U	0.0027	J	
		VMP-22-10-110211	11/2/2011	<0.0044	U		<0.0029	U		<0.0066	U		<0.0051	U		<0.0051	U	
		VMP-22-10-012412	1/24/2012	<0.005	U		0.001	J		<0.0074	U		<0.0058	U		<0.0058	J	U
		VMP-22-10-040912	4/9/2012	<0.005	U		0.013			<0.0074	U		<0.0058	U		<0.0058	U	
		VMP-22-10-070912	7/9/2012	<0.0056	U	UJ	<0.0037	U		<0.0083	U		<0.0065	U		<0.0065	U	
		VMP-22-10-070912-Dup	7/9/2012	<0.0055	U	UJ	<0.0036	U		<0.0081	U		<0.0064	U		<0.0064	U	
		VMP-22-10-100312	10/3/2012	<0.0063	U		0.0032	J		<0.0093	U		<0.0073	U		<0.0073	U	
		VMP-22-10-012413	1/24/2013	<0.0071	U		<0.0048	U		<0.011	U		<0.0083	U		<0.0083	J	U
		VMP-22-10-041913	4/19/2013	<0.0069	U		0.0024	J		<0.01	U		<0.008	U		<0.008	U	
		VMP-22-10-072313	7/23/2013	<0.0077	J	U	0.0053			<0.011	U		<0.0089	U		<0.0089	J	U
		VMP-22-10-101813	10/18/2013	<0.0072	U		0.01			<0.011	U		<0.0084	U		<0.0084	U	
	18 ft	VMP-22-18-021111	2/11/2011	<1.1	U		65			<1.6	U		<1.3	U		<1.3	U	
		VMP-22-18-041811	4/18/2011	<4.6	U		58			<6.9	U		<5.4	U		<5.4	U	
		VMP-22-18-072611	7/26/2011	<2.4	U	UJ	39			<3.5	U		<2.8	U		<2.8	U	
		VMP-22-18-110511	11/5/2011	<0.0047	U		<0.0031	U		<0.007	U		<0.0055	U		<0.0055	U	
		VMP-22-18-012412	1/24/2012	<0.17	U		<0.029	U		<0.064	U		<0.05	U		<0.05	U	
		VMP-22-18-040912	4/9/2012	<0.0052	U		0.008			<0.0077	U		<0.006	U		<0.006	U	
		VMP-22-18-070912	7/9/2012	<0.0055	U	UJ	<0.0036	U		<0.0081	U		<0.0064	U		<0.0064	U	
		VMP-22-18-100412	10/4/2012	<0.0075	U		<0.005	U		<0.011	U		<0.0087	U		<0.0087	J	U
		VMP-22-18-012413	1/24/2013	<0.0071	U		<0.0048	U		<0.011	U		<0.0083	U		<0.0083	U	
		VMP-22-18-042213	4/22/2013	<0.0074	U		<0.0049	U		<0.011	U		<0.0086	U		<0.0086	U	
		VMP-22-18-072913	7/29/2013	<0.0075	U		0.0024	J		<0.011	U		<0.0087	U		<0.0087	U	
		VMP-22-18-101813	10/18/2013	<0.007	U		0.0063			<0.01	U		<0.0081	U		<0.0081	U	

SEE LAST PAGE OF TABLE FOR NOTES

TABLE 5
CUMULATIVE SUMMARY OF SOIL VAPOR ANALYTICAL DETECTIONS AND SCREENING RESULTS: VILLAGE - VOCS

Location	Depth	Sample ID	Sample Date	alpha-Chlorotoluene			Cyclohexane			1,2-Dibromoethane			1,2-Dichlorobenzene			1,3-Dichlorobenzene		
										0.0078			290					
				Result (mg/m^3)	Lab Quals	URS Quals	Result (mg/m^3)	Lab Quals	URS Quals	Result (mg/m^3)	Lab Quals	URS Quals	Result (mg/m^3)	Lab Quals	URS Quals	Result (mg/m^3)	Lab Quals	URS Quals
VMP-22	38 ft	VMP-22-38-041811	4/18/2011	<14	U		240			<21	U		<16	U		<16	U	
		VMP-22-38-012512	1/25/2012	<0.043	U		<0.029	U		<0.064	U		<0.05	U		<0.05	U	
		VMP-22-38-040912	4/9/2012	<0.005	U		0.014			<0.0075	U		<0.0059	U		<0.0059	U	
		VMP-22-38-070912	7/9/2012	<0.0053	U	UJ	0.00078	J		<0.0079	U		<0.0062	U		<0.0062	U	
		VMP-22-38-100412	10/4/2012	<0.0078	U		0.0012	J		<0.012	U		<0.0091	U		<0.0091	J	U
		VMP-22-38-012413	1/24/2013	<0.007	U		<0.0046	U		<0.01	U		<0.0081	U		<0.0081	U	
		VMP-22-38-042213	4/22/2013	<0.0076	U		<0.005	U		<0.011	U		<0.0088	U		<0.0088	U	
		VMP-22-38-072913	7/29/2013	<0.0074	U		0.0042	J		<0.011	U		<0.0086	U		<0.0086	U	
		VMP-22-38-101813	10/18/2013	<0.0066	U		0.0057			<0.0098	U		<0.0077	U		<0.0077	U	
VMP-23	5 ft	VMP-23-5-021511	2/15/2011	<0.0068	U		0.0054			<0.01	U		<0.0079	U		<0.0079	U	
		VMP-23-5-042111	4/21/2011	<0.059	U		<0.039	U		<0.088	U		<0.069	U		<0.069	U	
		VMP-23-5-072711	7/27/2011	<0.0068	U		0.0068			<0.01	U		<0.0079	U		<0.0079	U	
		VMP-23-5-110211	11/2/2011	<0.0048	U		<0.0032	U		<0.0072	U		<0.0056	U		<0.0056	U	
		VMP-23-5-012512	1/25/2012	<0.0041	U		0.0022	J		<0.0061	U		<0.0047	U		<0.0048	U	
		VMP-23-5-040912	4/9/2012	<0.0049	U		0.0031	J		<0.0073	U		<0.0057	U		<0.0057	U	
		VMP-23-5-070912	7/9/2012	<0.0044	U	UJ	0.0022	J		<0.0066	U		<0.0051	U		<0.0051	U	
		VMP-23-5-100312	10/3/2012	<0.0075	U		0.0019	J		<0.011	U		<0.0087	U		<0.0087	U	
		VMP-23-5-012413	1/24/2013	<0.0064	U		<0.0042	U		<0.0095	U		<0.0074	U		<0.0074	U	
		VMP-23-5-042213	4/22/2013	<0.0071	U		0.0018	J		<0.01	U		<0.0082	U		<0.0082	J	U
		VMP-23-5-072313	7/23/2013	<0.0077	J	U	0.003	J		<0.011	U		<0.0089	U		<0.0089	U	
		VMP-23-5-101813	10/18/2013	<0.0074	U		<0.0049	U		<0.011	U		<0.0085	U		<0.0085	U	
	10 ft	VMP-23-10-021511	2/15/2011	0.0012	J		0.0044	J		<0.01	U		0.0024	J		<0.0082	J	U
		VMP-23-10-042111	4/21/2011	<0.071	U		0.94			<0.11	U		<0.083	U		<0.083	U	
		VMP-23-10-072711	7/27/2011	<0.0065	U		<0.0043	U		<0.0097	U		<0.0076	U		<0.0076	U	
		VMP-23-10-110211	11/2/2011	<0.0047	U		<0.0031	U		<0.007	U		<0.0055	U		<0.0055	U	
		VMP-23-10-012512	1/25/2012	<0.004	U		0.2			<0.006	U		<0.0046	U		<0.0046	U	
		VMP-23-10-040912	4/9/2012	<0.005	U		<0.0034	U		<0.0075	U		<0.0059	U		<0.0059	U	
		VMP-23-10-040912-Dup	4/9/2012	<0.0051	U		0.0017	J		<0.0075	U		<0.0059	U		<0.0059	U	
		VMP-23-10-070912	7/9/2012	<0.004	U	UJ	0.00069	J		<0.006	U		<0.0046	U		<0.0046	U	
		VMP-23-10-100312	10/3/2012	<0.008	U		0.0063			<0.012	U		<0.0093	U		<0.0093	U	
		VMP-23-10-012413	1/24/2013	<0.0064	U		<0.0042	U		<0.0095	U		<0.0074	U		<0.0074	U	
		VMP-23-10-042213	4/22/2013	<0.0068	U		<0.0046	U		<0.01	U		<0.008	U		<0.008	U	
		VMP-23-10-072313	7/23/2013	<0.0078	J	U	0.0045	J		<0.012	U		<0.0091	U		<0.0091	J	U
		VMP-23-10-101813	10/18/2013	<0.0078	U		0.00086	J		<0.012	U		<0.009	U		<0.009	U	
		VMP-23-10-101813-DUP	10/18/2013	<0.0078	U		0.00055	J		<0.012	U		<0.009	U		<0.009	U	

SEE LAST PAGE OF TABLE FOR NOTES

TABLE 5
CUMULATIVE SUMMARY OF SOIL VAPOR ANALYTICAL DETECTIONS AND SCREENING RESULTS: VILLAGE - VOCS

Location	Depth	Sample ID	Sample Date	alpha-Chlorotoluene			Cyclohexane			1,2-Dibromoethane			1,2-Dichlorobenzene			1,3-Dichlorobenzene		
										0.0078			290					
				Result (mg/m^3)	Lab Quals	URS Quals	Result (mg/m^3)	Lab Quals	URS Quals	Result (mg/m^3)	Lab Quals	URS Quals	Result (mg/m^3)	Lab Quals	URS Quals	Result (mg/m^3)	Lab Quals	URS Quals
VMP-23	25 ft	VMP-23-25-021511	2/15/2011	<0.0065	U		0.0032	J		<0.0097	U		<0.0076	U		<0.0076	U	
		VMP-23-25-042111	4/21/2011	<0.067	U		1.2			<0.099	U		<0.078	U		<0.078	U	
		VMP-23-25-072711	7/27/2011	<0.0075	U		0.0026	J		0.0026	J		0.003	J		0.0035	J	
		VMP-23-25-110511	11/5/2011	<0.0047	U		<0.0031	U		<0.007	U		<0.0055	U		<0.0055	U	
		VMP-23-25-012512	1/25/2012	<0.0042	U		0.15			<0.0063	U		<0.0049	U		<0.0049	U	
		VMP-23-25-040912	4/9/2012	<0.0049	U		0.007			<0.0073	U		<0.0057	U		<0.0057	U	
		VMP-23-25-071012	7/10/2012	<0.0063	U	UJ	0.0018	J		<0.0094	U		<0.0073	U		<0.0073	U	
		VMP-23-25-100312	10/3/2012	<0.0078	U		0.0064			<0.012	U		<0.0091	U		<0.0091	U	
		VMP-23-25-012413	1/24/2013	<0.0065	U		<0.0043	U		<0.0097	U		<0.0076	U		<0.0076	U	
		VMP-23-25-042213	4/22/2013	<0.0071	U		0.0033	J		<0.011	U		<0.0083	U		<0.0083	U	
		VMP-23-25-072313	7/23/2013	<0.0071	J	U	0.0029	J		<0.011	U		<0.0083	U		<0.0083	U	
		VMP-23-25-102113	10/21/2013	<0.007	J	U	<0.0046	U		<0.01	U		<0.0081	J	U	<0.0081	J	U
	40 ft	VMP-23-40-071012	7/10/2012	<0.0053	U	UJ	0.0025	J		<0.0079	U		<0.0062	U		<0.0062	U	
		VMP-23-40-100312	10/3/2012	<0.0073	U		0.0068			<0.011	U		<0.0084	U		<0.0084	U	
		VMP-23-40-012413	1/24/2013	<0.0067	U		<0.0044	U		<0.0099	U		<0.0078	U		<0.0078	U	
		VMP-23-40-042213	4/22/2013	<0.0073	U		0.0076			<0.011	U		<0.0085	U		<0.0085	U	
		VMP-23-40-042213-Dup	4/22/2013	<0.0073	U		0.007			<0.011	U		<0.0085	U		<0.0085	U	
		VMP-23-40-102113	10/21/2013	<0.0073	U		0.0032	J	J	<0.011	U		<0.0084	U		<0.0084	U	
VMP-24	5 ft	VMP-24-5-021611	2/16/2011	<0.0073	U		0.0032	J		<0.011	U		<0.0085	J	U	<0.0085	J	U
		VMP-24-5-040811	4/8/2011	<0.078	U		0.71			<0.12	U		<0.09	U		<0.09	U	
		VMP-24-5-072811	7/28/2011	<0.0073	U		0.004	J		0.0024	J		0.0021	J		0.0027	J	
		VMP-24-5-110211	11/2/2011	<0.0048	U		<0.0032	U		<0.0072	U		<0.0056	U		<0.0056	U	
		VMP-24-5-110211-DUP	11/2/2011	<0.0067	U		<0.0045	U		<0.01	U		<0.0078	U		<0.0078	U	
		VMP-24-5-012512	1/25/2012	<0.0042	U		<0.0028	U		<0.0062	U		<0.0048	U		<0.0048	U	
		VMP-24-5-040912	4/9/2012	<0.0049	U		0.0016	J		<0.0073	U		<0.0057	U		<0.0057	U	
		VMP-24-5-071212	7/12/2012	<0.0047	U	UJ	0.0019	J		<0.007	U		<0.0055	U		<0.0055	U	
		VMP-24-5-101912	10/19/2012	<0.0073	U		0.0015	J		<0.011	U		<0.0085	U		<0.0085	U	
		VMP-24-5-012313	1/23/2013	<0.0065	U		<0.0043	U		<0.0097	U		<0.0076	U		<0.0076	U	
		VMP-24-5-050113	5/1/2013	<0.0079	U		<0.0052	U		<0.012	U		<0.0091	U		<0.0091	U	
		VMP-24-5-073113	7/31/2013	<0.0074	U		0.0013	J		<0.011	U		<0.0086	U		<0.0086	U	
		VMP-24-5-102113	10/21/2013	<0.007	U		<0.0047	U		<0.01	U		<0.0081	U		<0.0081	U	

TABLE 5
CUMULATIVE SUMMARY OF SOIL VAPOR ANALYTICAL DETECTIONS AND SCREENING RESULTS: VILLAGE - VOCS

Location	Depth	Sample ID	Sample Date	alpha-Chlorotoluene			Cyclohexane			1,2-Dibromoethane			1,2-Dichlorobenzene			1,3-Dichlorobenzene		
										0.0078			290					
				Result (mg/m^3)	Lab Quals	URS Quals	Result (mg/m^3)	Lab Quals	URS Quals	Result (mg/m^3)	Lab Quals	URS Quals	Result (mg/m^3)	Lab Quals	URS Quals	Result (mg/m^3)	Lab Quals	URS Quals
VMP-24	10 ft	VMP-24-10-021711	2/17/2011	<0.007	U		0.11			<0.01	U		<0.0081	U		<0.0081	U	
		VMP-24-10-041111	4/11/2011	<0.013	U		0.15			<0.019	U		<0.015	U		<0.015	U	
		VMP-24-10-072811	7/28/2011	<0.0071	U		0.0016	J		0.0015	J		0.0014	J		<0.0083	U	
		VMP-24-10-110211	11/2/2011	<0.0042	U		<0.0028	U		<0.0063	U		<0.0049	U		<0.0049	U	
		VMP-24-10-012512	1/25/2012	<0.004	U		<0.0027	U		<0.006	U		<0.0046	U		<0.0046	U	
		VMP-24-10-041012	4/10/2012	<0.0047	U		0.0022	J		<0.007	U		<0.0055	U		<0.0055	U	
		VMP-24-10-071212	7/12/2012	<0.0055	U	UJ	<0.0036	U		<0.0081	U		<0.0064	U		<0.0064	U	
		VMP-24-10-100912	10/9/2012	<0.0068	U		<0.0045	U		<0.01	U		<0.0079	U		<0.0079	U	
		VMP-24-10-012313	1/23/2013	<0.0071	U		<0.0048	U		<0.011	U		<0.0083	U		<0.0083	U	
		VMP-24-10-042513	4/25/2013	<0.027	U		<0.018	U		<0.041	U		<0.032	U		<0.032	U	
		VMP-24-10-073113	7/31/2013	<0.0074	U		0.0032	J		<0.011	U		<0.0086	U		<0.0086	U	
		VMP-24-10-102113	10/21/2013	<0.0072	U		0.0054		J	<0.011	U		<0.0083	U		<0.0083	U	
	22 ft	VMP-24-22-021711	2/17/2011	<0.007	U		0.067			<0.01	U		<0.0081	U		<0.0081	U	
		VMP-24-22-041111	4/11/2011	<0.0065	U		<0.0043	U		<0.0097	U		<0.0076	U		<0.0076	U	
		VMP-24-22-072811	7/28/2011	<0.0065	U		<0.0043	U		0.0016	J		0.001	J		<0.0076	U	
		VMP-24-22-072811-Dup	7/28/2011	<0.0075	U		<0.005	U		<0.011	U		0.001	J		<0.0087	U	
		VMP-24-22-110611	11/6/2011	<0.0045	U		0.0011	J		<0.0067	U		<0.0053	U		<0.0053	U	
		VMP-24-22-012512	1/25/2012	<0.0042	U		<0.0028	U		<0.0063	U		<0.0049	U		<0.0049	U	
		VMP-24-22-041012	4/10/2012	<0.0046	U		0.0082			<0.0069	U		<0.0054	U		<0.0054	U	
		VMP-24-22-071212	7/12/2012	<0.0056	U	UJ	0.001	J		<0.0083	U		<0.0065	U		<0.0065	U	
		VMP-24-22-100912	10/9/2012	<0.007	U		<0.0046	U		<0.01	U		<0.0081	U		<0.0081	U	
		VMP-24-22-012313	1/23/2013	<0.0073	U		<0.0048	U		<0.011	U		<0.0085	U		<0.0085	U	
		VMP-24-22-042513	4/25/2013	<0.007	U		0.0058			<0.01	U		<0.0081	U		<0.0081	U	
		VMP-24-22-042513-Dup	4/25/2013	<0.0077	U		0.0035	J		<0.011	U		<0.0089	U		<0.0089	U	
		VMP-24-22-073113	7/31/2013	<0.0074	U		<0.005	U		<0.011	U		<0.0086	U		<0.0086	U	
		VMP-24-22-102213	10/22/2013	<0.0065	U		<0.0043	U		<0.0096	U		<0.0075	U		<0.0075	U	
	34 ft	VMP-24-34-021711	2/17/2011	<0.007	U		0.0024	J		<0.01	U		<0.0081	U		<0.0081	U	
		VMP-24-34-041111	4/11/2011	<0.0063	U		0.0018	J		<0.0093	U		<0.0073	U		<0.0073	U	
		VMP-24-34-072811	7/28/2011	<0.0055	U		0.00092	J		<0.0082	U		<0.0064	U		<0.0064	U	
		VMP-24-34-110611	11/6/2011	<0.0035	U		0.0009	J		<0.0052	U		<0.0041	U		<0.0041	U	
		VMP-24-34-012512	1/25/2012	<0.0043	U		<0.0029	U		<0.0064	U		<0.005	U		0.0011	J	
		VMP-24-34-041012	4/10/2012	<0.0048	U		0.0072			<0.0072	U		<0.0056	U		<0.0056	U	
		VMP-24-34-071212	7/12/2012	<0.0046	U	UJ	0.0022	J		<0.0069	U		<0.0054	U		<0.0054	U	
		VMP-24-34-100912	10/9/2012	<0.0071	U		0.0018	J		<0.011	U		<0.0083	U		<0.0083	U	
		VMP-24-34-012313	1/23/2013	<0.0075	U		<0.005	U		<0.011	U		<0.0087	U		<0.0087	U	
		VMP-24-34-050613	5/6/2013	<0.0083	J	U	0.0075			<0.012	J	U	<0.0096	J	U	<0.0096	J	U
		VMP-24-34-073113	7/31/2013	<0.0072	U		<0.0048	U		<0.011	U		<0.0084	U	UJ	<0.0084	U	
		VMP-24-34-073113-Dup	7/31/2013	<0.0072	U		<0.0048	U		<0.011	U		0.02		J	<0.0084	U	
		VMP-24-34-102213	10/22/2013	<0.0071	U		<0.0047	U		<0.01	U		<0.0082	U		<0.0082	U	

SEE LAST PAGE OF TABLE FOR NOTES

TABLE 5
CUMULATIVE SUMMARY OF SOIL VAPOR ANALYTICAL DETECTIONS AND SCREENING RESULTS: VILLAGE - VOCS

Location	Depth	Sample ID	Sample Date	alpha-Chlorotoluene			Cyclohexane			1,2-Dibromoethane			1,2-Dichlorobenzene			1,3-Dichlorobenzene		
										0.0078			290					
				Result (mg/m^3)	Lab Quals	URS Quals	Result (mg/m^3)	Lab Quals	URS Quals	Result (mg/m^3)	Lab Quals	URS Quals	Result (mg/m^3)	Lab Quals	URS Quals	Result (mg/m^3)	Lab Quals	URS Quals
VMP-31	5 ft	VMP-31-5-042512	4/25/2012	<0.0049	U		<0.0033	U		<0.0073	U		<0.0057	U		<0.0057	U	
		VMP-31-5-072012	7/20/2012	<0.0049	U		<0.0033	U		<0.0073	U		<0.0057	U		<0.0057	U	
		VMP-31-5-102612	10/26/2012	0.0022	J		0.014			<0.011	U		<0.0083	U		<0.0083	U	
		VMP-31-5-021113	2/11/2013	<0.0067	U		0.0032	J		<0.0099	U		<0.0078	U		<0.0078	J	U
		VMP-31-5-051513	5/15/2013	<0.0076	J	U	0.00089	J		<0.011	U		<0.0088	U		<0.0088	U	
	10 ft	VMP-31-10-042512	4/25/2012	<0.0066	U		0.018			<0.0098	U		<0.0077	U		<0.0077	U	
		VMP-31-10-072612	7/26/2012	<0.005	U		<0.0034	U		<0.0075	U		<0.0059	U		<0.0059	J	U
		VMP-31-10-102612	10/26/2012	<0.0077	U		0.0022	J		<0.011	U		<0.0089	U		<0.0089	U	
		VMP-31-10-021313	2/13/2013	<0.0073	U		0.004	J		<0.011	U		<0.0085	U		<0.0085	U	
		VMP-31-10-051713	5/17/2013	<0.0083	J	U	<0.0055	U		<0.012	J	U	<0.0097	J	U	<0.0097	J	U
		VMP-31-10-111313	11/13/2013	<0.0065	U		0.0014	J		<0.0096	U		<0.0075	U		<0.0075	U	
	20 ft	VMP-31-20-101912	10/19/2012	<7.1	U		4.4	J		<11	U		<8.3	U		<8.3	U	
		VMP-31-20-021113	2/11/2013	<0.1	U		<0.068	U		<0.15	U		<0.12	U		<0.12	U	
		VMP-31-20-111213	11/12/2013	<0.0064	U		<0.0042	U		<0.0095	U		<0.0074	U		<0.0074	U	
	30 ft	VMP-31-30-042512	4/25/2012	<10	U		34			<3.8	U		<2.9	U		<2.9	U	
		VMP-31-30-042512-Dup	4/25/2012	<10	U		38			<3.8	U		<2.9	U		<2.9	U	
		VMP-31-30-072012	7/20/2012	<0.49	U		0.4			<0.73	U		<0.57	U		<0.57	U	
		VMP-31-30-101912	10/19/2012	<0.44	U		0.42			<0.66	U		<0.52	U		<0.52	U	
		VMP-31-30-021113	2/11/2013	<7.3	U		<4.8	U		<11	U		<8.5	U		<8.5	U	
		VMP-31-30-050713	5/7/2013	<62	U		89			<91	U		<72	U		<72	U	
		VMP-31-30-080913	8/9/2013	<0.0081	U		<0.0054	U		<0.012	U		<0.0094	U		<0.0094	U	
		VMP-31-30-111213	11/12/2013	<0.0065	U		0.0033	J		<0.0096	J	U	<0.0075	J	U	<0.0075	U	
VMP-32	5 ft	VMP-32-5-042512	4/25/2012	<0.0048	U		0.00091	J		<0.0072	U		0.0012	J		<0.0056	J	U
		VMP-32-5-072012	7/20/2012	<0.0043	U		0.0034			<0.0064	U		<0.005	U		<0.005	U	
		VMP-32-5-101812	10/18/2012	<0.0082	U		0.016			<0.012	U		<0.0096	U		<0.0096	U	
		VMP-32-5-020513	2/5/2013	<0.0065	U		<0.0043	U		<0.0097	U		<0.0076	U		<0.0076	J	U
		VMP-32-5-050713	5/7/2013	<0.007	U		<0.0047	U		<0.01	U		<0.0082	U		<0.0082	J	U
		VMP-32-5-080213	8/2/2013	<0.0082	U		<0.0054	U		<0.012	U		<0.0095	U		<0.0095	U	
		VMP-32-5-110813	11/8/2013	<0.0074	U		0.0026	J		<0.011	U		<0.0086	U		<0.0086	U	
	10 ft	VMP-32-10-041612	4/16/2012	<0.0044	U		0.0024	J		<0.0066	U		<0.0051	U		<0.0051	U	
		VMP-32-10-072012	7/20/2012	<0.0051	U		0.0022	J		<0.0075	U		<0.0059	U		<0.0059	U	
		VMP-32-10-101812	10/18/2012	<0.0077	U		0.012			<0.011	U		<0.0089	U		<0.0089	U	
		VMP-32-10-020513	2/5/2013	<0.0065	U		<0.0043	U		<0.0097	U		<0.0076	U		<0.0076	U	
		VMP-32-10-050713	5/7/2013	<0.0073	J	U	0.0037	J		<0.011	J	U	<0.0085	J	U	<0.0085	J	U
		VMP-32-10-080213	8/2/2013	<0.007	U		0.11			<0.01	U		<0.0081	U		<0.0081	U	
		VMP-32-10-082313-R	8/23/2013	<0.0076	U		<0.005	U		<0.011	U		<0.0088	U		<0.0088	U	
		VMP-32-10-082313-R-DUP	8/23/2013	<0.0082	U		<0.0054	U		<0.012	U		<0.0095	U		<0.0095	U	
		VMP-32-10-110813	11/8/2013	<0.0072	U		<0.0048	U		<0.011	U		<0.0084	U		<0.0084	U	

SEE LAST PAGE OF TABLE FOR NOTES

TABLE 5
CUMULATIVE SUMMARY OF SOIL VAPOR ANALYTICAL DETECTIONS AND SCREENING RESULTS: VILLAGE - VOCS

Location	Depth	Sample ID	Sample Date	alpha-Chlorotoluene			Cyclohexane			1,2-Dibromoethane			1,2-Dichlorobenzene			1,3-Dichlorobenzene		
										0.0078			290					
				Result (mg/m^3)	Lab Quals	URS Quals	Result (mg/m^3)	Lab Quals	URS Quals	Result (mg/m^3)	Lab Quals	URS Quals	Result (mg/m^3)	Lab Quals	URS Quals	Result (mg/m^3)	Lab Quals	URS Quals
VMP-32	20 ft	VMP-32-20-041612	4/16/2012	<0.1	U		0.21			<0.15	U		0.041	J		0.05	J	
		VMP-32-20-072012	7/20/2012	<0.0049	U		<0.0033	U		<0.0073	U		<0.0057	U		<0.0057	U	
		VMP-32-20-101812	10/18/2012	<0.0071	U		0.0076			<0.011	U		<0.0083	U		<0.0083	U	
		VMP-32-20-020513	2/5/2013	<0.0073	U		<0.0048	U		<0.011	U		<0.0085	U		<0.0085	U	
		VMP-32-20-050713	5/7/2013	<0.008	U		<0.0053	U		<0.012	U		<0.0093	J	U	<0.0093	J	U
		VMP-32-20-050713-Dup	5/7/2013	<0.0074	J	U	<0.0049	U		<0.011	J	U	<0.0085	J	U	<0.0085	J	U
		VMP-32-20-080213	8/2/2013	<0.0077	U		<0.0051	U		<0.011	U		<0.009	U		<0.009	U	
		VMP-32-20-110813	11/8/2013	<0.0074	U		<0.005	U		<0.011	U		<0.0086	U		<0.0086	U	
	30 ft	VMP-32-30-041612	4/16/2012	<2.4	U		360			<3.6	U		<2.8	U		<2.8	U	
		VMP-32-30-072012	7/20/2012	<5	U		200			<7.4	U		<5.8	U		<5.8	U	
		VMP-32-30-101812	10/18/2012	<0.28	U		0.44			<0.42	U		<0.33	U		<0.33	U	
		VMP-32-30-020513	2/5/2013	<0.29	U		<0.19	U		<0.43	U		<0.34	U		<0.34	U	
		VMP-32-30-050713	5/7/2013	<7.5	U		460			<11	U		<8.7	U		<8.7	U	
		VMP-32-30-080213	8/2/2013	<1.2	U		250			<1.7	U		<1.4	U		<1.4	U	
		VMP-32-30-110813	11/8/2013	<0.37	U		5.7			<0.55	U		<0.43	U		<0.43	U	
VMP-42	10 ft	VMP-42-10-041812	4/18/2012	<0.0044	U		0.047		J	<0.0066	U		<0.0051	U		<0.0051	U	
		VMP-42-10-041812-Dup	4/18/2012	<0.0045	U		0.036		J	<0.0067	U		<0.0053	U		<0.0053	U	
		VMP-42-20-041812	4/18/2012	0.54	J		3			<3.4	U		<2.7	U		0.92	J	
		VMP-42-10-071912	7/19/2012	<0.0049	U	UJ	0.0028	J		<0.0073	U		<0.0057	U		<0.0057	U	
		VMP-42-10-101212	10/12/2012	<0.008	U		<0.0053	U		<0.012	U		<0.0093	U		<0.0093	U	
		VMP-42-10-013113	1/31/2013	<0.0073	U		<0.0048	U		<0.011	U		<0.0085	U		<0.0085	U	
		VMP-42-10-043013	4/30/2013	<0.0079	U		<0.0052	U		<0.012	U		<0.0092	U		<0.0092	U	
		VMP-42-20-043013	4/30/2013	<0.0079	U		<0.0053	U		<0.012	U		<0.0092	U		<0.0092	U	
		VMP-42-10-080213	8/2/2013	<0.0079	U		0.002	J		<0.012	U		<0.0092	U		<0.0092	U	
		VMP-42-10-102913	10/29/2013	<0.007	U		<0.0046	U		<0.01	U		<0.0081	U		<0.0081	U	
	20 ft	VMP-42-20-071912	7/19/2012	<0.0048	U	UJ	0.013			<0.0072	U		<0.0056	U		<0.0056	U	
		VMP-42-20-101212	10/12/2012	<0.0071	U		<0.0047	U		<0.01	U		<0.0082	U		<0.0082	U	
		VMP-42-20-101212-Dup	10/12/2012	<0.0071	U		0.0011	J		<0.011	U		<0.0083	U		<0.0083	U	
		VMP-42-20-013113	1/31/2013	<0.0067	U		<0.0044	U		<0.0099	U		<0.0078	U		<0.0078	U	
		VMP-42-20-080213	8/2/2013	<0.0072	U		<0.0048	U		<0.011	U		<0.0084	U		<0.0084	U	
		VMP-42-20-102913	10/29/2013	<0.0068	U		0.0021	J		<0.01	U		<0.008	U		<0.008	U	
	30 ft	VMP-42-30-041912	4/19/2012	<4.8	U		22			<7.2	U		<5.6	U		<5.6	U	
		VMP-42-30-071912	7/19/2012	<0.0045	U	UJ	0.23		J	<0.0067	U		<0.0053	U		<0.0053	U	
		VMP-42-30-101212	10/12/2012	<0.0075	U		0.009			<0.011	U		<0.0087	U		<0.0087	U	
		VMP-42-30-101212-Dup	10/12/2012	<0.0075	U		0.0093			<0.011	U		<0.0087	U		<0.0087	U	
		VMP-42-30-013113	1/31/2013	<0.0071	U		0.0022	J		<0.011	U		<0.0083	U		<0.0083	U	
		VMP-42-30-043013	4/30/2013	<0.0072	U		<0.0048	U		<0.011	U		<0.0084	U		<0.0084	U	
		VMP-42-30-080213	8/2/2013	<0.0075	U		0.0017	J		<0.011	U		<0.0087	U		<0.0087	U	
		VMP-42-30-102913	10/29/2013	<0.0069	U		<0.0046	U		<0.01	U		<0.008	U		<0.008	U	
		VMP-42-30-102913-Dup	10/29/2013	<0.0068	U		<0.0046	U		<0.01	U		<0.008	U		<0.008	U	

SEE LAST PAGE OF TABLE FOR NOTES

TABLE 5
CUMULATIVE SUMMARY OF SOIL VAPOR ANALYTICAL DETECTIONS AND SCREENING RESULTS: VILLAGE - VOCS

Location	Depth	Sample ID	Sample Date	alpha-Chlorotoluene			Cyclohexane			1,2-Dibromoethane			1,2-Dichlorobenzene			1,3-Dichlorobenzene		
										0.0078			290					
				Result (mg/m^3)	Lab Quals	URS Quals	Result (mg/m^3)	Lab Quals	URS Quals	Result (mg/m^3)	Lab Quals	URS Quals	Result (mg/m^3)	Lab Quals	URS Quals	Result (mg/m^3)	Lab Quals	URS Quals
VMP-43	10 ft	VMP-43-10-041612	4/16/2012	<0.0051	U		0.011			<0.0075	U		<0.0059	U		<0.0059	U	
		VMP-43-10-071912	7/19/2012	<0.0097	U		0.01			<0.014	U		<0.011	U		<0.011	U	
		VMP-43-10-101612	10/16/2012	<0.0082	U		<0.0055	U		<0.012	U		<0.0096	U		<0.0096	U	
		VMP-43-10-051713	5/17/2013	<0.0079	J	U	0.015			<0.012	U		<0.0092	U		<0.0092	J	U
		VMP-43-10-080913	8/9/2013	0.0017	J		<0.0054	U		<0.012	U		<0.0095	U		<0.0095	J	U
		VMP-43-10-111313	11/13/2013	<0.0066	U		<0.0044	U		<0.0098	U		<0.0077	U		<0.0077	U	
	20 ft	VMP-43-20-041612	4/16/2012	<0.049	U		0.55			<0.073	U		<0.057	U		<0.057	U	
		VMP-43-20-071912	7/19/2012	<0.018	U		0.0097	J		<0.026	U		<0.021	U		<0.021	U	
		VMP-43-20-101812	10/18/2012	<0.0068	U		<0.0045	U		<0.01	U		<0.0079	U		<0.0079	U	
		VMP-43-20-012413	1/24/2013	<0.0068	U		<0.0045	U		<0.01	U		<0.0079	U		<0.0079	U	
		VMP-43-20-043013	4/30/2013	<0.0082	J	U	<0.0054	U		<0.012	U		<0.0095	U		<0.0095	U	
		VMP-43-20-080913	8/9/2013	0.0016	J		<0.0053	U		<0.012	U		<0.0092	U		<0.0092	J	U
		VMP-43-20-102913	10/29/2013	<0.0068	U		0.0026	J		<0.01	U		<0.0079	U		<0.0079	U	
	30 ft	VMP-43-30-042312	4/23/2012	<0.18	U		0.0054	J		<0.067	U		<0.053	U		<0.053	U	
		VMP-43-30-071912	7/19/2012	<0.0049	U		0.0052			<0.0073	U		<0.0057	U		<0.0057	U	
		VMP-43-30-101812	10/18/2012	<0.0071	U		0.0025	J		<0.011	U		<0.0083	U		<0.0083	U	
		VMP-43-30-012413	1/24/2013	<0.007	U		<0.0046	U		<0.01	U		<0.0081	U		<0.0081	U	
		VMP-43-30-043013	4/30/2013	<0.0079	U		<0.0052	U		<0.012	U		<0.0092	U		<0.0092	U	
		VMP-43-30-080913	8/9/2013	<0.0078	U		<0.0052	U		<0.012	U		<0.0091	U		<0.0091	U	
		VMP-43-30-102913	10/29/2013	<0.0063	U		0.00029	J		<0.0094	U		<0.0074	U		<0.0074	U	
VMP-44	10 ft	VMP-44-10-041912	4/19/2012	<2.4	U		220			<3.5	U		<2.8	U		<2.8	U	
		VMP-44-10-072012	7/20/2012	<0.79	U		<0.53	U		<1.2	U		<0.92	U		<0.92	U	
		VMP-44-10-081012	8/10/2012	<0.47	U		<0.31	U		<0.7	U		<0.55	U		<0.55	U	
		VMP-44-10-101212	10/12/2012	<1.4	U		13			<2.2	U		<1.7	U		<1.7	U	
		VMP-44-10-012513	1/25/2013	<0.6	U		9.3			<0.88	U		<0.69	U		<0.69	U	
		VMP-44-10-042913	4/29/2013	<0.55	U		0.55			<0.81	U		<0.63	U		<0.63	U	
		VMP-44-10-080213	8/2/2013	<0.0076	U		0.044			<0.011	U		<0.0088	U		<0.0088	U	
		VMP-44-10-082313-R	8/23/2013	<0.008	U		0.003	J		<0.012	U		<0.0093	U		<0.0093	U	
		VMP-44-10-111113	11/11/2013	<0.0067	U		0.006			<0.0099	U		<0.0078	U		<0.0078	U	
	20 ft	VMP-44-20-041912	4/19/2012	<0.52	U		110			<0.77	U		<0.6	U		<0.6	U	
		VMP-44-20-072512	7/25/2012	<0.89	U		120		J	<1.3	U		<1	U		<1	U	
		VMP-44-20-101212	10/12/2012	<3	U		29			<4.4	U		<3.4	U		<3.4	U	
		VMP-44-20-012513	1/25/2013	<0.22	U		3.2			<0.32	U		<0.25	U		<0.25	U	
		VMP-44-20-042913	4/29/2013	<0.24	U		1.1			<0.36	U		<0.28	U		<0.28	U	
		VMP-44-20-081313	8/13/2013	<0.015	U		<0.01	U		<0.023	U		<0.018	U		<0.018	U	
		VMP-44-20-111113	11/11/2013	<0.0068	U		0.004	J		<0.01	U		<0.0079	U		<0.0079	U	

SEE LAST PAGE OF TABLE FOR NOTES

TABLE 5
CUMULATIVE SUMMARY OF SOIL VAPOR ANALYTICAL DETECTIONS AND SCREENING RESULTS: VILLAGE - VOCS

Location	Depth	Sample ID	Sample Date	alpha-Chlorotoluene			Cyclohexane			1,2-Dibromoethane			1,2-Dichlorobenzene			1,3-Dichlorobenzene		
										0.0078			290					
				Result (mg/m^3)	Lab Quals	URS Quals	Result (mg/m^3)	Lab Quals	URS Quals	Result (mg/m^3)	Lab Quals	URS Quals	Result (mg/m^3)	Lab Quals	URS Quals	Result (mg/m^3)	Lab Quals	URS Quals
VMP-44	30 ft	VMP-44-30-041912	4/19/2012	<0.3	U		13			<0.45	U		<0.35	U		<0.35	U	
		VMP-44-30-072512	7/25/2012	<0.051	U		2.1			<0.075	U		<0.059	U		<0.059	U	
		VMP-44-30-072512-Dup	7/25/2012	<0.051	U		2.1			<0.075	U		<0.059	U		<0.059	U	
		VMP-44-30-101512	10/15/2012	<0.31	U		5.9			<0.46	U		<0.36	U		<0.36	U	
		VMP-44-30-101512-Dup	10/15/2012	<0.29	U		5.7			<0.43	U		<0.34	U		<0.34	U	
		VMP-44-30-012513	1/25/2013	<0.075	U	UJ	0.022	J	J	<0.11	U	UJ	<0.087	U	UJ	<0.087	U	UJ
		VMP-44-30-043013	4/30/2013	<0.027	U		0.68			<0.04	U		<0.031	U		<0.031	U	
		VMP-44-30-081313	8/13/2013	<0.0074	U		0.0085			<0.011	J	U	<0.0086	U		<0.0086	U	
		VMP-44-30-111113	11/11/2013	<0.0067	U		<0.0045	U		<0.01	U		<0.0078	U		<0.0078	U	
VMP-45	10 ft	VMP-45-10-041912	4/19/2012	<0.0047	U		0.0012	J		<0.007	U		<0.0055	U		<0.0055	U	
		VMP-45-10-071912	7/19/2012	<0.0048	U		0.0018	J		<0.0072	U		<0.0056	U		<0.0056	U	
		VMP-45-10-101512	10/15/2012	<0.0075	U		0.00093	J		<0.011	U		<0.0087	U		<0.0087	U	
		VMP-45-10-013013	1/30/2013	<0.0065	U		<0.0043	U		<0.0097	U		<0.0076	U		<0.0076	U	
		VMP-45-10-042913	4/29/2013	<0.0075	U		<0.005	U		<0.011	U		<0.0087	U		<0.0087	U	
		VMP-45-10-080513	8/5/2013	<0.0077	U		<0.0051	U		<0.011	U		<0.009	U		<0.009	U	
		VMP-45-10-102913	10/29/2013	<0.0066	J	U	<0.0044	U		<0.0098	U		<0.0077	U	U	<0.0077	U	
	20 ft	VMP-45-20-041912	4/19/2012	<0.3	U		2.4			<0.44	U		<0.34	U		<0.34	U	
		VMP-45-20-071912	7/19/2012	<0.092	U		0.22			<0.14	U		<0.11	U		<0.11	U	
		VMP-45-20-101512	10/15/2012	<0.0071	U		0.0064			<0.011	U		<0.0083	U		<0.0083	U	
		VMP-45-20-013013	1/30/2013	<0.0068	U		<0.0045	U		<0.01	U		<0.0079	U		<0.0079	U	
		VMP-45-20-042913	4/29/2013	<0.0079	U		0.0051			<0.012	U		<0.0092	U		<0.0092	U	
		VMP-45-20-042913-Dup	4/29/2013	<0.0077	U		0.0079			<0.011	U		<0.009	U		<0.009	U	
		VMP-45-20-080513	8/5/2013	<0.0078	U		<0.0052	U		<0.012	U		<0.0091	U		<0.0091	U	
		VMP-45-20-102913	10/29/2013	<0.0071	U		0.00045	J		<0.01	U		<0.0083	U		<0.0083	U	
	30 ft	VMP-45-30-041912	4/19/2012	<0.2	U		3.4		J	<0.29	U		<0.23	U		<0.23	U	
		VMP-45-30-071912	7/19/2012	<0.049	U		0.072			<0.073	U		<0.057	U		<0.057	U	
		VMP-45-30-101512	10/15/2012	<0.0071	U		0.0071			<0.011	U		<0.0083	U		<0.0083	U	
		VMP-45-30-101512-Dup	10/15/2012	<0.0071	U		0.0075			<0.01	U		<0.0082	U		<0.0082	U	
		VMP-45-30-013013	1/30/2013	<0.012	U		<0.0083	U		<0.018	U		<0.014	U		<0.014	U	
		VMP-45-30-042913	4/29/2013	<0.015	U		<0.01	U		<0.022	U		<0.018	J	U	<0.018	U	
		VMP-45-30-080513	8/5/2013	<0.031	U		<0.021	U		<0.046	U		<0.036	U		<0.036	U	
		VMP-45-30-102913	10/29/2013	<0.0072	U		<0.0048	U		<0.011	U		<0.0084	U		<0.0084	U	
VMP-47	5 ft	VMP-47-5-012113	1/21/2013	0.001	J		0.0025	J		<0.011	U		<0.0087	U		0.0015	J	
		VMP-47-5-012313-R	1/23/2013	<25	U		33			<37	U		<29	U		<29	U	
		VMP-47-5-060513	6/5/2013	<16	U		43			<24	U		<19	U		<19	U	
		VMP-47-5-072613	7/26/2013	<0.0068	J	U	0.0029	J		<0.01	U		<0.0079	U		<0.0079	J	U
		VMP-47-5-110813	11/8/2013	<0.047	U		0.02	J		<0.07	U		<0.054	U		<0.054	U	

SEE LAST PAGE OF TABLE FOR NOTES

TABLE 5
CUMULATIVE SUMMARY OF SOIL VAPOR ANALYTICAL DETECTIONS AND SCREENING RESULTS: VILLAGE - VOCS

Location	Depth	Sample ID	Sample Date	alpha-Chlorotoluene			Cyclohexane			1,2-Dibromoethane			1,2-Dichlorobenzene			1,3-Dichlorobenzene		
										0.0078			290					
				Result (mg/m^3)	Lab Quals	URS Quals	Result (mg/m^3)	Lab Quals	URS Quals	Result (mg/m^3)	Lab Quals	URS Quals	Result (mg/m^3)	Lab Quals	URS Quals	Result (mg/m^3)	Lab Quals	URS Quals
VMP-47	10 ft	VMP-47-10-012113	1/21/2013	<0.0071	U		<0.0048	U		<0.011	U		<0.0083	U		<0.0083	U	
		VMP-47-10-012313-R	1/23/2013	<0.63	U		3.5			<0.93	U		<0.73	U		<0.73	U	
		VMP-47-10-060513	6/5/2013	<15	U		33			<22	U		<17	U		<17	U	
		VMP-47-10-072613	7/26/2013	<7	U		3.2	J		<10	U		<8.1	U		<8.1	U	
		VMP-47-10-110813	11/8/2013	<0.029	U		0.0072	J		<0.043	U		<0.033	U		<0.033	U	
	20 ft	VMP-47-20-012113	1/21/2013	<6.5	U		<4.3	U		<9.7	U		<7.6	U		<7.6	U	
		VMP-47-20-012313-R	1/23/2013	<15	U		27			<23	U		<18	U		<18	U	
		VMP-47-20-060513	6/5/2013	<15	U		38			<22	U		<17	U		<17	U	
		VMP-47-20-060513-Dup	6/5/2013	<14	U		38			<21	U		<16	U		<16	U	
		VMP-47-20-072613	7/26/2013	<13	U		16			<19	U		<15	U		<15	U	
		VMP-47-20-110813	11/8/2013	<0.0065	U		<0.0043	U		<0.0097	U		<0.0076	U		<0.0076	U	
	30 ft	VMP-47-30-012113	1/21/2013	<4.8	U		<3.2	U		<7.1	U		<5.5	U		<5.5	U	
		VMP-47-30-012313-R	1/23/2013	<25	U		33			<36	U		<29	U		<29	U	
		VMP-47-30-060513	6/5/2013	<15	U		44			<22	U		<18	U		<18	U	
		VMP-47-30-072613	7/26/2013	<27	U		62			<41	U		<32	U		<32	U	
		VMP-47-30-110813	11/8/2013	<0.067	U		<0.044	U		<0.099	U		<0.078	U		<0.078	U	
VMP-48	5 ft	VMP-48-5-020113	2/1/2013	<0.0066	U		<0.0044	U		<0.0099	U		<0.0077	U		<0.0077	U	
		VMP-48-5-050313	5/3/2013	<0.007	J	U	<0.0046	U		<0.01	J	U	<0.0081	U		<0.0081	J	U
		VMP-48-5-080613	8/6/2013	<0.0072	U		<0.0048	U		<0.011	U		<0.0084	U		<0.0084	U	
		VMP-48-5-110513	11/5/2013	<0.0068	U		0.0016	J		<0.01	U		<0.0078	U		<0.0078	U	
	10 ft	VMP-48-10-020113	2/1/2013	<0.0069	U		<0.0046	U		<0.01	U		<0.008	U		<0.008	U	
		VMP-48-10-050813	5/8/2013	<0.0076	U		<0.005	U		<0.011	U		<0.0088	U		<0.0088	U	
		VMP-48-10-080613	8/6/2013	<0.0067	J	U	0.0017	J		<0.01	U		<0.0078	U		<0.0078	U	
		VMP-48-10-103113	10/31/2013	<0.0072	U		<0.0048	U		<0.011	U		<0.0084	U		<0.0084	U	
	20 ft	VMP-48-20-020113	2/1/2013	<0.0066	U		<0.0044	U		<0.0098	U		<0.0077	U		<0.0077	U	
		VMP-48-20-103113	10/31/2013	<0.0068	U		<0.0045	U		<0.01	U		<0.0079	U		<0.0079	U	
	30 ft	VMP-48-30-020113	2/1/2013	<0.0068	U		<0.0045	U		<0.01	U		<0.0078	U		<0.0078	U	
		VMP-48-30-020113-DUP	2/1/2013	<0.027	U		<0.018	U		<0.04	U		<0.031	U		<0.031	U	
		VMP-48-30-050313	5/3/2013	<0.0064	J	U	0.0027	J		<0.0094	J	U	<0.0074	U		<0.0074	J	U
		VMP-48-30-080613	8/6/2013	<0.0072	J	U	<0.0048	U		<0.011	U		<0.0084	U		<0.0084	U	
		VMP-48-30-110513	11/5/2013	<0.0063	U		0.0004	J		<0.0094	U		<0.0073	U		<0.0073	U	

SEE LAST PAGE OF TABLE FOR NOTES

TABLE 5
CUMULATIVE SUMMARY OF SOIL VAPOR ANALYTICAL DETECTIONS AND SCREENING RESULTS: VILLAGE - VOCS

Location	Depth	Sample ID	Sample Date	alpha-Chlorotoluene			Cyclohexane			1,2-Dibromoethane			1,2-Dichlorobenzene			1,3-Dichlorobenzene		
										0.0078			290					
				Result (mg/m^3)	Lab Quals	URS Quals	Result (mg/m^3)	Lab Quals	URS Quals	Result (mg/m^3)	Lab Quals	URS Quals	Result (mg/m^3)	Lab Quals	URS Quals	Result (mg/m^3)	Lab Quals	URS Quals
VMP-49	5 ft	VMP-49-5-020113	2/1/2013	<0.007	U		<0.0046	U		<0.01	U		<0.0081	U		<0.0081	U	
		VMP-49-5-050713	5/7/2013	<0.0083	U		0.002	J		<0.012	U		<0.0097	U		<0.0097	U	
		VMP-49-5-080613	8/6/2013	<0.008	U		<0.0053	U		<0.012	U		<0.0092	U		<0.0092	U	
		VMP-49-5-111113	11/11/2013	<0.0071	U		<0.0047	U		<0.01	U		0.0052	J		<0.0082	U	
	10 ft	VMP-49-10-020113	2/1/2013	<0.0068	U		<0.0045	U		<0.01	U		<0.0079	U		<0.0079	U	
		VMP-49-10-050713	5/7/2013	<0.0071	U		0.0012	J		<0.01	U		<0.0083	U		<0.0083	U	
		VMP-49-10-050713-Dup	5/7/2013	<0.0077	J	U	0.0012	J		<0.011	U		<0.009	U		<0.009	U	
		VMP-49-10-080613	8/6/2013	<0.0081	U	UJ	<0.0054	U		<0.012	U		<0.0094	U		<0.0094	U	
		VMP-49-10-103113	10/31/2013	<0.0073	U		<0.0049	U		<0.011	U		<0.0085	U		<0.0085	U	
	20 ft	VMP-49-20-020113	2/1/2013	<0.0067	U		<0.0044	U		<0.0099	U		<0.0078	U		<0.0078	U	
		VMP-49-20-050913	5/9/2013	<0.0076	U		<0.005	U		<0.011	U		<0.0088	U		<0.0088	U	
		VMP-49-20-080613	8/6/2013	<0.008	U	UJ	<0.0053	U		<0.012	U		<0.0092	U		<0.0092	U	
		VMP-49-20-080613-Dup	8/6/2013	<0.0074	U	UJ	0.0018	J		<0.011	U		<0.0086	U		<0.0086	U	
		VMP-49-20-111113	11/11/2013	<0.0066	U		<0.0044	U		<0.0099	U		<0.0077	U		<0.0077	U	
	30 ft	VMP-49-30-020113	2/1/2013	<0.32	U		0.54			<0.47	U		<0.37	U		<0.37	U	
		VMP-49-30-050813	5/8/2013	<0.67	U		0.25	J		<1	U		<0.78	U		<0.78	U	
		VMP-49-30-080613	8/6/2013	<0.65	U		1			<0.96	U		<0.75	U		<0.75	U	
		VMP-49-30-111113	11/11/2013	<0.21	U		<0.14	U		<0.32	U		<0.25	U		<0.25	U	
VMP-50	5 ft	VMP-50-5-020113	2/1/2013	<0.0065	U		<0.0043	U		<0.0097	U		<0.0076	U		<0.0076	J	U
		VMP-50-5-050713	5/7/2013	<0.0074	U		<0.0049	U		<0.011	J	U	<0.0085	U		<0.0085	J	U
		VMP-50-5-080713	8/7/2013	<0.0071	U	UJ	0.0012	J		<0.01	U		<0.0083	U		<0.0083	U	
		VMP-50-5-110713	11/7/2013	<0.007	U		<0.0047	U		<0.01	U		<0.0082	U		<0.0082	U	
	10 ft	VMP-50-10-020113	2/1/2013	<0.0071	U		<0.0048	U		<0.011	U		<0.0083	U		<0.0083	U	
		VMP-50-10-050713	5/7/2013	<0.0078	U		<0.0052	U		<0.012	U		<0.0091	U		<0.0091	J	U
		VMP-50-10-080713	8/7/2013	<0.0073	U	UJ	<0.0048	U		<0.011	U		<0.0085	U		<0.0085	U	
		VMP-50-10-080713-Dup	8/7/2013	<0.0074	U	UJ	<0.0049	U		<0.011	U		<0.0085	U		<0.0085	U	
		VMP-50-10-110713	11/7/2013	<0.0066	U		<0.0044	U		<0.0098	J	U	<0.0076	U		<0.0076	U	
	20 ft	VMP-50-20-020113	2/1/2013	<0.028	U		0.16			<0.041	U		<0.032	U		<0.032	U	
		VMP-50-20-050713	5/7/2013	<0.054	U		2			<0.08	U		<0.062	U		<0.062	U	
		VMP-50-20-080713	8/7/2013	<0.026	U	UJ	0.67			<0.038	U		<0.03	U		<0.03	U	
		VMP-50-20-110713	11/7/2013	<0.0071	U		0.014			<0.01	J	U	<0.0082	U		<0.0082	U	
		VMP-50-20-110713-Dup	11/7/2013	<0.0071	U		0.015			<0.011	U		<0.0083	U		<0.0083	U	
	30 ft	VMP-50-30-020113	2/1/2013	<6.7	U		370			<10	U		<7.8	U		1	J	
		VMP-50-30-050713	5/7/2013	<4	U		400			<5.9	U		<4.6	U		<4.6	U	
		VMP-50-30-080713	8/7/2013	<7.3	U		40			<11	U		<8.5	U		<8.5	U	
		VMP-50-30-110713	11/7/2013	<1.2	U		260			<1.7	U		<1.4	U		<1.4	U	

SEE LAST PAGE OF TABLE FOR NOTES

TABLE 5
CUMULATIVE SUMMARY OF SOIL VAPOR ANALYTICAL DETECTIONS AND SCREENING RESULTS: VILLAGE - VOCS

Location	Depth	Sample ID	Sample Date	alpha-Chlorotoluene			Cyclohexane			1,2-Dibromoethane			1,2-Dichlorobenzene			1,3-Dichlorobenzene		
										0.0078			290					
				Result (mg/m^3)	Lab Quals	URS Quals	Result (mg/m^3)	Lab Quals	URS Quals	Result (mg/m^3)	Lab Quals	URS Quals	Result (mg/m^3)	Lab Quals	URS Quals	Result (mg/m^3)	Lab Quals	URS Quals
VMP-51	5 ft	VMP-51-5-020113	2/1/2013	<0.0071	U		<0.0047	U		<0.01	U		<0.0082	U		<0.0082	U	
		VMP-51-5-050213	5/2/2013	<0.0066	U		0.005			<0.0098	U		<0.0076	U		<0.0076	U	
		VMP-51-5-080713	8/7/2013	<0.014	U	UJ	<0.0094	U		<0.021	U		<0.016	U		<0.016	U	
		VMP-51-5-103013	10/30/2013	<0.0076	U		<0.0051	U		<0.011	U		<0.0089	U		<0.0089	U	
	10 ft	VMP-51-10-020113	2/1/2013	<0.0071	U		<0.0048	U		<0.011	U		<0.0083	U		<0.0083	U	
		VMP-51-10-050213	5/2/2013	<0.0074	U		0.0083			<0.011	U		<0.0086	U		<0.0086	U	
		VMP-51-10-080713	8/7/2013	<0.0073	U	UJ	<0.0048	U		<0.011	U		<0.0085	U		<0.0085	U	
		VMP-51-10-103013	10/30/2013	<0.0068	U		<0.0045	U		<0.01	U		<0.0079	U		<0.0079	U	
	20 ft	VMP-51-20-021513-R	2/15/2013	<0.0068	U		0.0014	J		<0.01	U		<0.0079	U		<0.0079	U	
		VMP-51-20-050213	5/2/2013	<0.0072	U		0.0022	J		<0.011	U		<0.0084	U		<0.0084	U	
		VMP-51-20-080713	8/7/2013	<0.0077	U		<0.0051	U		<0.011	U		<0.0089	U		<0.0089	U	
		VMP-51-20-103013	10/30/2013	<0.0068	U		0.0019	J		<0.01	U		<0.008	U		<0.008	U	
	30 ft	VMP-51-30-020413	2/4/2013	<0.0075	U		0.0049			<0.011	U		<0.0087	U		<0.0087	U	
		VMP-51-30-020413-DUP	2/4/2013	<0.0073	U		0.0087			<0.011	U		<0.0084	U		<0.0084	U	
		VMP-51-30-050213	5/2/2013	<0.0074	J	U	0.0043	J		<0.011	J	U	<0.0086	J	U	<0.0086	J	U
		VMP-51-30-080713	8/7/2013	<0.0078	J	U	<0.0052	U		<0.012	U		<0.0091	J	U	<0.0091	J	U
		VMP-51-30-103013	10/30/2013	<0.013	U		<0.0089	U		<0.02	U		<0.016	U		<0.016	U	
VMP-52	5 ft	VMP-52-5-020413	2/4/2013	<0.0065	U		<0.0043	U		<0.0097	U		<0.0076	U		<0.0076	J	U
		VMP-52-5-050213	5/2/2013	<0.0077	J	U	0.0033	J		<0.011	U		<0.009	U		<0.009	J	U
		VMP-52-5-050213-Dup	5/2/2013	<0.0072	J	U	0.0087			<0.011	U		<0.0084	U		<0.0084	U	
		VMP-52-5-080713	8/7/2013	<0.0073	J	U	<0.0048	U		<0.011	U		<0.0085	U		<0.0085	U	
		VMP-52-5-103013	10/30/2013	<0.0068	U		<0.0045	U		<0.01	U		<0.0078	U		<0.0078	U	
	10 ft	VMP-52-10-020413	2/4/2013	<0.0062	U		<0.0041	U		<0.0092	U		<0.0072	U		<0.0072	U	
		VMP-52-10-051613	5/16/2013	<0.0074	U		0.036			<0.011	U		<0.0086	U		<0.0086	J	U
		VMP-52-10-080713	8/7/2013	<0.0075	J	U	<0.005	U		<0.011	U		<0.0087	J	U	<0.0087	U	
		VMP-52-10-103013	10/30/2013	<0.0068	U		0.0017	J		<0.01	U		<0.008	U		<0.008	U	
	20 ft	VMP-52-20-020413	2/4/2013	<0.0069	U		0.023			<0.01	U		<0.008	J	U	<0.008	J	U
		VMP-52-20-020413-DUP	2/4/2013	<0.0066	U		0.018			<0.0099	U		<0.0077	U		<0.0077	J	U
		VMP-52-20-050213	5/2/2013	<0.0078	J	U	0.0023	J		<0.012	U		<0.009	U		<0.009	U	
		VMP-52-20-080713	8/7/2013	<0.008	U		<0.0054	U		<0.012	U		<0.0093	U		<0.0093	U	
		VMP-52-20-103013	10/30/2013	<0.0076	U		0.0005	J		<0.011	U		<0.0089	U		<0.0089	U	
	30 ft	VMP-52-30-020413	2/4/2013	<0.0073	U		0.023			<0.011	U		<0.0084	U		<0.0084	U	
		VMP-52-30-050613	5/6/2013	<0.0071	U		0.0035	J		<0.01	U		<0.0083	U		<0.0083	U	
		VMP-52-30-080713	8/7/2013	<0.0075	U		0.0022	J		<0.011	U		<0.0087	U		<0.0087	U	
		VMP-52-30-103013	10/30/2013	<0.0073	U		0.0035	J		<0.011	U		<0.0084	U		<0.0084	U	

SEE LAST PAGE OF TABLE FOR NOTES

TABLE 5
CUMULATIVE SUMMARY OF SOIL VAPOR ANALYTICAL DETECTIONS AND SCREENING RESULTS: VILLAGE - VOCS

Location	Depth	Sample ID	Sample Date	alpha-Chlorotoluene			Cyclohexane			1,2-Dibromoethane			1,2-Dichlorobenzene			1,3-Dichlorobenzene		
										0.0078			290					
				Result (mg/m^3)	Lab Quals	URS Quals	Result (mg/m^3)	Lab Quals	URS Quals	Result (mg/m^3)	Lab Quals	URS Quals	Result (mg/m^3)	Lab Quals	URS Quals	Result (mg/m^3)	Lab Quals	URS Quals
VMP-53	5 ft	VMP-53-5-020513	2/5/2013	<0.0067	U		<0.0044	U		<0.0099	U		<0.0078	U		<0.0078	U	
		VMP-53-5-050213	5/2/2013	<0.0079	J	U	0.0072			<0.012	U		<0.0092	U		<0.0092	U	
		VMP-53-5-071113-R	7/11/2013	0.004	J		<0.0071	U		0.0038	J		<0.012	J	U	<0.012	J	U
		VMP-53-5-080613	8/6/2013	<0.014	U		<0.0092	U		<0.021	U		<0.016	U		<0.016	U	
		VMP-53-5-103013	10/30/2013	<0.013	U		<0.0086	U		<0.019	U		<0.015	U		<0.015	U	
	10 ft	VMP-53-10-020513	2/5/2013	<0.0068	U		0.0043	J		<0.01	U		<0.0079	U		<0.0079	U	
		VMP-53-10-020513-DUP	2/5/2013	<0.0064	U		<0.0042	U		<0.0095	U		<0.0074	U		<0.0074	U	
		VMP-53-10-050313	5/3/2013	<0.0072	U		0.49			<0.011	U		<0.0084	U		<0.0084	U	
		VMP-53-10-071113-R	7/11/2013	<0.008	J	U	<0.0053	U		<0.012	U		<0.0093	J	U	<0.0093	J	U
		VMP-53-10-080613	8/6/2013	<0.015	U		<0.01	U		<0.022	U		0.0037	J		<0.017	U	
		VMP-53-10-080613-Dup	8/6/2013	<0.0074	U		<0.0049	U		<0.011	U		<0.0086	U		<0.0086	U	
		VMP-53-10-103013	10/30/2013	<0.0071	U		<0.0048	U		<0.011	U		<0.0083	U		<0.0083	U	
	20 ft	VMP-53-20-020513	2/5/2013	<0.0068	U		<0.0045	U		<0.01	U		<0.0079	U		<0.0079	U	
		VMP-53-20-050313	5/3/2013	<0.0075	U		<0.005	U		<0.011	U		<0.0087	U		<0.0087	U	
		VMP-53-20-071113-R	7/11/2013	<0.0082	U		<0.0054	U		<0.012	U		<0.0095	U		<0.0095	J	U
		VMP-53-20-080613	8/6/2013	<0.0077	U		0.0014	J		<0.011	U		<0.0089	U		<0.0089	U	
		VMP-53-20-103013	10/30/2013	<0.0071	U		<0.0048	U		<0.011	U		<0.0083	U		<0.0083	U	
		VMP-53-20-103013-Dup	10/30/2013	<0.0071	U		0.00022	J		<0.01	U		<0.0082	U		<0.0082	U	
	30 ft	VMP-53-30-020513	2/5/2013	<0.007	U		<0.0046	U		<0.01	U		<0.0081	U		<0.0081	U	
		VMP-53-30-050313	5/3/2013	<0.0072	U		<0.0048	U		<0.011	U		<0.0084	U		<0.0084	U	
		VMP-53-30-071113-R	7/11/2013	<0.0085	U		<0.0056	U		<0.013	U		<0.0099	U		<0.0099	U	
		VMP-53-30-080613	8/6/2013	<0.0086	U		<0.0057	U		<0.013	U		<0.01	U		<0.01	U	
		VMP-53-30-103013	10/30/2013	<0.0074	U		0.00022	J		<0.011	U		<0.0085	U		<0.0085	U	
VMP-54	5 ft	VMP-54-5-020613	2/6/2013	<0.0071	U		0.0026	J		<0.011	U		<0.0083	U		<0.0083	U	
		VMP-54-5-050213	5/2/2013	<0.0065	J	U	0.0065			<0.0097	U		<0.0076	U		<0.0076	U	
		VMP-54-5-080613	8/6/2013	<0.0085	U		0.0015	J		<0.013	U		<0.0099	U		<0.0099	U	
		VMP-54-5-103013	10/30/2013	<0.0071	U		<0.0047	U		<0.01	U		<0.0082	U		<0.0082	U	
	10 ft	VMP-54-10-020613	2/6/2013	<0.0073	U		<0.0048	U		<0.011	U		<0.0085	U		<0.0085	U	
		VMP-54-10-050213	5/2/2013	<0.0077	J	U	<0.0051	U		<0.011	U		<0.0089	U		<0.0089	J	U
		VMP-54-10-080613	8/6/2013	<0.0076	U		0.0016	J		<0.011	U		<0.0088	U		<0.0088	U	
		VMP-54-10-103013	10/30/2013	<0.007	U		0.0003	J		<0.01	U		<0.0081	U		<0.0081	U	
	20 ft	VMP-54-20-020613	2/6/2013	<0.0071	U		<0.0048	U		<0.011	U		<0.0083	U		<0.0083	J	U
		VMP-54-20-020613-DUP	2/6/2013	<0.0071	U		0.0026	J		<0.011	U		<0.0083	U		<0.0083	J	U
		VMP-54-20-050213	5/2/2013	<0.007	J	U	<0.0047	U		<0.01	U		<0.0081	U		<0.0081	J	U
		VMP-54-20-080613	8/6/2013	<0.0082	U		0.0013	J		<0.012	U		<0.0096	U		<0.0096	U	
		VMP-54-20-103013	10/30/2013	<0.0072	U		<0.0048	U		<0.011	U		<0.0084	U		<0.0084	U	

SEE LAST PAGE OF TABLE FOR NOTES

TABLE 5
CUMULATIVE SUMMARY OF SOIL VAPOR ANALYTICAL DETECTIONS AND SCREENING RESULTS: VILLAGE - VOCS

Location	Depth	Sample ID	Sample Date	alpha-Chlorotoluene			Cyclohexane			1,2-Dibromoethane			1,2-Dichlorobenzene			1,3-Dichlorobenzene		
										0.0078			290					
				Result (mg/m^3)	Lab Quals	URS Quals	Result (mg/m^3)	Lab Quals	URS Quals	Result (mg/m^3)	Lab Quals	URS Quals	Result (mg/m^3)	Lab Quals	URS Quals	Result (mg/m^3)	Lab Quals	URS Quals
VMP-54	30 ft	VMP-54-30-020613	2/6/2013	<0.0077	U		<0.0051	U		<0.011	U		<0.0089	U		<0.0089	U	
		VMP-54-30-020613-DUP	2/6/2013	<0.0077	U		<0.0051	U		<0.011	U		<0.0089	U		<0.0089	U	
		VMP-54-30-050213	5/2/2013	<0.0075	U		0.0025	J		<0.011	U		<0.0087	U		<0.0087	U	
		VMP-54-30-050213-Dup	5/2/2013	<0.0074	J	U	0.0033	J		<0.011	J	U	<0.0086	J	U	<0.0086	J	U
		VMP-54-30-103013	10/30/2013	<0.0077	U		<0.0051	U		<0.011	U		<0.009	U		<0.009	U	

SEE LAST PAGE OF TABLE FOR NOTES

TABLE 5
CUMULATIVE SUMMARY OF SOIL VAPOR ANALYTICAL DETECTIONS AND SCREENING RESULTS: VILLAGE - VOCS

Location	Depth	Sample ID	Sample Date	1,4-Dichlorobenzene			Dichlorodifluoromethane			1,1-Dichloroethane			1,2-Dichloroethane			1,1-Dichloroethene		
				1200			270			690			0.099			240		
				Result (mg/m^3)	Lab Quals	URS Quals	Result (mg/m^3)	Lab Quals	URS Quals	Result (mg/m^3)	Lab Quals	URS Quals	Result (mg/m^3)	Lab Quals	URS Quals	Result (mg/m^3)	Lab Quals	URS Quals
VMP-1	5 ft	VMP-1-5	11/2/2009	<0.72	U		<0.59	U		<0.48	U		<0.48	U		<0.47	U	
		VMP-1-5-082510	8/25/2010	<0.026	U		0.0028	J		<0.017	U		<0.017	U		<0.017	U	
		VMP-1-5-111710	11/17/2010	<0.031	U		<0.025	U		<0.021	U		<0.021	U		<0.02	U	
		VMP-1-5-020411	2/4/2011	<0.61	U		<0.5	U		<0.41	U		<0.41	U		<0.4	U	
		VMP-1-5-041211	4/12/2011	<0.0079	J	U	0.002	J		<0.0053	U		<0.0053	U		<0.0052	U	
		VMP-1-5-080111	8/1/2011	0.0024	J		0.0023	J		<0.0053	U		<0.0053	U		<0.0052	U	
		VMP-1-5-110311	11/3/2011	<21	U		<17	U		<14	U		<14	U		<14	U	
		VMP-1-5-013012	1/30/2012	<1.8	U		<1.4	U		<1.2	U		<1.2	U		<1.2	U	
		VMP-1-5-041312	4/13/2012	<0.0054	J	U	0.0024	J		<0.0036	U		<0.0036	U		<0.0035	U	
		VMP-1-5-071612	7/16/2012	<0.0055	J	U	0.0026	J		<0.0037	U		<0.0037	U		<0.0036	U	
		VMP-1-5-101112	10/11/2012	<0.014	U		0.0025	J		<0.0093	U		<0.0093	U		<0.0091	U	
		VMP-1-5-012113	1/21/2013	0.02	J		<0.13	U		<0.1	U		<0.1	U		<0.1	U	
		VMP-1-5-012313-R	1/23/2013	<7	U		<5.8	U		<4.7	U		<4.7	U		<4.6	U	
		VMP-1-5-050813	5/8/2013	<0.0086	J	U	0.003	J		<0.0058	U		<0.0058	U		<0.0057	U	
		VMP-1-5-072913	7/29/2013	<0.0089	U		0.002	J		<0.006	U		<0.006	U		<0.0059	U	
		VMP-1-5-072913-Dup	7/29/2013	<0.009	U		0.0018	J		<0.006	U		<0.006	U		<0.0059	U	
		VMP-1-5-110413	11/4/2013	<0.0072	U		0.0023	J		<0.0048	U		<0.0048	U		<0.0047	U	
	8.5 ft	VMP-1-8.5	11/2/2009	<0.98	U		<0.81	U		<0.66	U		<0.66	U		<0.65	U	
		VMP-1-8.5-082510	8/25/2010	<0.077	U		<0.064	U		<0.052	U		<0.052	U		<0.051	U	
		VMP-1-8.5-111710	11/17/2010	<0.015	U		0.0023	J		<0.01	U		<0.01	U		<0.0098	U	
		VMP-1-8.5-111710-Dup	11/17/2010	<0.015	U		0.0024	J		<0.01	U		<0.01	U		<0.0098	U	
		VMP-1-8.5-020411	2/4/2011	<1.2	U		<0.98	U		<0.8	U		<0.8	U		<0.79	U	
		VMP-1-8.5-041211	4/12/2011	<0.01	J	U	0.002	J		<0.007	U		0.0012	J		<0.0069	U	
		VMP-1-8.5-080111	8/1/2011	<4.3	U		<3.6	U		<2.9	U		<2.9	U		<2.8	U	
		VMP-1-8.5-080111-Dup	8/1/2011	<4.2	U		<3.5	U		<2.8	U		<2.8	U		<2.8	U	
		VMP-1-8.5-110311	11/3/2011	<48	U		<40	U		<32	U		<32	U		<32	U	
		VMP-1-8.5-013012	1/30/2012	<10	U		<8.6	U		<7.1	U		<7.1	U		<6.9	U	
		VMP-1-8.5-041612	4/16/2012	<0.0064	J	U	0.0028	J		<0.0043	U		0.0035	J		<0.0042	U	
		VMP-1-8.5-041612-Dup	4/16/2012	<0.0062	J	U	0.003	J		<0.0042	U		0.0015	J		<0.0041	U	

SEE LAST PAGE OF TABLE FOR NOTES

TABLE 5
CUMULATIVE SUMMARY OF SOIL VAPOR ANALYTICAL DETECTIONS AND SCREENING RESULTS: VILLAGE - VOCS

Location	Depth	Sample ID	Sample Date	1,4-Dichlorobenzene			Dichlorodifluoromethane			1,1-Dichloroethane			1,2-Dichloroethane			1,1-Dichloroethene		
				1200			270			690			0.099			240		
				Result (mg/m^3)	Lab Quals	URS Quals	Result (mg/m^3)	Lab Quals	URS Quals	Result (mg/m^3)	Lab Quals	URS Quals	Result (mg/m^3)	Lab Quals	URS Quals	Result (mg/m^3)	Lab Quals	URS Quals
VMP-1	8.5 ft	VMP-1-8.5-071612	7/16/2012	<0.0055	J	U	0.0026	J		<0.0037	U		<0.0037	U		<0.0036	U	
		VMP-1-8.5-101112	10/11/2012	<0.0085	J	U	0.0021	J		<0.0057	U		<0.0057	U		<0.0056	U	
		VMP-1-8.5-012113	1/21/2013	<0.15	U		<0.12	U		<0.1	U		<0.1	U		<0.099	U	
		VMP-1-8.5-012313-R	1/23/2013	<0.14	U		<0.12	U		<0.094	U		<0.094	U		<0.092	U	
		VMP-1-8.5-050813	5/8/2013	<0.0092	J	U	0.0026	J		<0.0062	U		<0.0062	U		<0.006	U	
		VMP-1-8.5-072913	7/29/2013	<0.0089	U		0.0019	J		<0.006	U		<0.006	U		<0.0059	U	
		VMP-1-8.5-110413	11/4/2013	<0.0073	U		0.0021	J		<0.0049	U		<0.0049	U		<0.0048	U	
	23.5 ft	VMP-1-23.5	11/2/2009	<2.4	U		<2	U		<1.6	U		<1.6	U		<1.6	U	
		VMP - 1 - 23.5 - 083010	8/30/2010	<2.7	U		<2.2	U		<1.8	U		<1.8	U		<1.8	U	
		VMP-1-23.5-111810	11/17/2010	<0.0074	U		0.0023	J		<0.005	U		<0.005	U		<0.0049	U	
		VMP-1-23.5-020411	2/4/2011	<7	U		<5.8	U		<4.7	U		<4.7	U		<4.6	U	
		VMP-1-23.5-041211	4/12/2011	<11	U		<9.4	U		<7.7	U		<7.7	U		<7.5	U	
		VMP-1-23.5-041211-DUP	4/12/2011	<14	U		<12	U		<9.7	U		<9.7	U		<9.5	U	
		VMP-1-23.5-080111	8/1/2011	<78	U		<64	U		<52	U		<52	U		<51	U	
		VMP-1-23.5-110611	11/6/2011	<18	U		<15	U		<12	U		<12	U		<12	U	
		VMP-1-23.5-013112	1/31/2012	<36	U		<30	U		<24	U		<24	U		<24	U	
		VMP-1-23.5-041612	4/16/2012	<2.9	U		<2.4	U		<1.9	U		<1.9	U		<1.9	U	
		VMP-1-23.5-071612	7/16/2012	<36	U		<30	U		<24	U		<24	U		<24	U	
		VMP-1-23.5-102412	10/24/2012	<72	U		<60	U		<49	U		<49	U		<48	U	
		VMP-1-23.5-012113	1/21/2013	<0.081	U	UJ	<0.066	U	UJ	<0.054	U	UJ	<0.054	U	UJ	<0.053	U	UJ
		VMP-1-23.5-012313-R	1/23/2013	<97	U		<80	U		<65	U		<65	U		<64	U	
		VMP-1-23.5-050813	5/8/2013	<0.093	U		<0.077	U		<0.063	U		<0.063	U		<0.061	U	
		VMP-1-23.5-050813-Dup	5/8/2013	<0.087	U		<0.072	U		<0.059	U		<0.059	U		<0.058	U	
		VMP-1-23.5-072913	7/29/2013	<0.0089	U		0.0022	J		<0.006	U		<0.006	U		<0.0059	U	
		VMP-1-23.5-110413	11/4/2013	<0.0071	U		0.0019	J		<0.0048	U		<0.0048	U		<0.0047	U	
	38.5 ft	VMP-1-38.5	11/2/2009	<6.7	U		<5.5	U		<4.5	U		<4.5	U		<4.4	U	
		VMP-1-38.5-073112	7/31/2012	<0.0056	U		0.0025	J		<0.0038	U		<0.0038	U		<0.0037	U	
		VMP-1-38.5-102612	10/26/2012	<3.9	U		<3.2	U		<2.6	U		<2.6	U		<2.6	U	
		VMP-1-38.5-012113	1/21/2013	<0.053	U	UJ	<0.044	U	UJ	<0.036	U	UJ	<0.036	U	UJ	<0.035	U	UJ
		VMP-1-38.5-012313-R	1/23/2013	<72	U		<59	U		<48	U		<48	U		<47	U	
		VMP-1-38.5-050913	5/9/2013	<230	U		<190	U		<150	U		<150	U		<150	U	

SEE LAST PAGE OF TABLE FOR NOTES

TABLE 5
CUMULATIVE SUMMARY OF SOIL VAPOR ANALYTICAL DETECTIONS AND SCREENING RESULTS: VILLAGE - VOCS

Location	Depth	Sample ID	Sample Date	1,4-Dichlorobenzene			Dichlorodifluoromethane			1,1-Dichloroethane			1,2-Dichloroethane			1,1-Dichloroethene		
				1200			270			690			0.099			240		
				Result (mg/m^3)	Lab Quals	URS Quals	Result (mg/m^3)	Lab Quals	URS Quals	Result (mg/m^3)	Lab Quals	URS Quals	Result (mg/m^3)	Lab Quals	URS Quals	Result (mg/m^3)	Lab Quals	URS Quals
VMP-2	5 ft	VMP-2-5	11/2/2009	<0.87	U		<0.72	U		<0.59	U		<0.59	U		<0.58	U	
		VMP - 2 - 5 - 083110	8/31/2010	<2.7	U		<2.2	U		<1.8	U		<1.8	U		<1.8	U	
		VMP-2-5-111610	11/16/2010	<4	U		<3.3	U		<2.7	U		<2.7	U		<2.6	U	
		VMP-2-5-020411	2/4/2011	<1	U		<0.85	U		<0.7	U		<0.7	U		<0.68	U	
		VMP-2-5-041311	4/13/2011	<0.0084	J	U	0.0022	J		<0.0056	U		<0.0056	U		<0.0055	U	
		VMP-2-5-080211	8/2/2011	<8.7	U		<7.1	U		<5.8	U		<5.8	U		<5.7	U	
		VMP-2-5-110711	11/7/2011	<0.0051	U		0.0031	J		<0.0035	U		<0.0035	U		<0.0034	U	
		VMP-2-5-012512	1/25/2012	<0.58	U		<0.48	U		<0.39	U		<0.39	U		<0.38	U	
		VMP-2-5-042512	4/25/2012	<0.023	U		0.003	J		<0.015	U		<0.015	U		<0.015	U	
		VMP-2-5-071612	7/16/2012	<0.0056	J	U	0.0023	J		<0.0038	U		<0.0038	U		<0.0037	U	
		VMP-2-5-102412	10/24/2012	<0.0086	U		0.0028	J		<0.0058	U		<0.0058	U		<0.0057	U	
		VMP-2-5-013113	1/31/2013	<0.0083	U		0.0021	J		<0.0056	U		<0.0056	U		<0.0055	U	
		VMP-2-5-050613	5/6/2013	<0.0078	J	U	0.0022	J		<0.0052	U		<0.0052	U		<0.0051	U	
	8.5 ft	VMP-2-8.5	11/3/2009	<0.31	U		<0.25	U		<0.21	U		<0.21	U		<0.2	U	
		VMP-2-8.5-D	11/3/2009	<0.32	U		<0.27	U		<0.22	U		<0.22	U		<0.21	U	
		VMP - 2 - 8.5 - 083110	8/31/2010	<2.8	U		<2.3	U		<1.9	U		<1.9	U		<1.8	U	
		VMP-2-8.5-111610	11/16/2010	<7.6	U		<6.2	U		<5.1	U		<5.1	U		<5	U	
		VMP-2-8.5-020411	2/4/2011	<2.6	U		<2.1	U		<1.7	U		<1.7	U		<1.7	U	
		VMP-2-8.5-041311	4/13/2011	<0.79	U		<0.65	U		<0.53	U		0.1	J		0.076	J	
		VMP-2-8.5-080211	8/2/2011	<32	U		<26	U		<21	U		<21	U		<21	U	
		VMP-2-8.5-110711	11/7/2011	<0.068	U		<0.056	U		<0.046	U		<0.046	U		<0.045	U	
		VMP-2-8.5-012612	1/26/2012	<3	U		<2.5	U		<2	U		<2	U		<2	U	
		VMP-2-8.5-012612-DUP	1/26/2012	<3	U		<2.5	U		<2	U		<2	U		<2	U	
		VMP-2-8.5-041612	4/16/2012	<0.0059	J	U	0.0029	J		<0.004	U		0.0013	J		<0.0039	U	
		VMP-2-8.5-041612-Dup	4/16/2012	<0.006	J	U	0.003	J		<0.0041	U		0.0011	J		<0.004	U	
		VMP-2-8.5-071612	7/16/2012	<0.0067	J	U	0.0029	J		<0.0045	U		0.0006	J		<0.0044	U	
		VMP-2-8.5-071612-Dup	7/16/2012	<0.0055	J	U	0.0032	J		<0.0037	U		<0.0037	U		<0.0036	U	
		VMP-2-8.5-102312	10/23/2012	<0.0087	U		0.0025	J		<0.0059	U		<0.0059	U		<0.0058	U	
		VMP-2-8.5-020513	2/5/2013	<0.0089	U		0.0023	J		<0.006	U		<0.006	U		<0.0059	U	
		VMP-2-8.5-050613	5/6/2013	<0.0083	J	U	0.0028	J		<0.0056	U		<0.0056	U		<0.0055	U	
		VMP-2-8.5-050613-Dup	5/6/2013	<0.0081	J	U	0.0028	J		<0.0054	U		<0.0054	U		<0.0053	U	

SEE LAST PAGE OF TABLE FOR NOTES

TABLE 5
CUMULATIVE SUMMARY OF SOIL VAPOR ANALYTICAL DETECTIONS AND SCREENING RESULTS: VILLAGE - VOCS

Location	Depth	Sample ID	Sample Date	1,4-Dichlorobenzene			Dichlorodifluoromethane			1,1-Dichloroethane			1,2-Dichloroethane			1,1-Dichloroethene		
				1200			270			690			0.099			240		
				Result (mg/m^3)	Lab Quals	URS Quals	Result (mg/m^3)	Lab Quals	URS Quals	Result (mg/m^3)	Lab Quals	URS Quals	Result (mg/m^3)	Lab Quals	URS Quals	Result (mg/m^3)	Lab Quals	URS Quals
VMP-2	22 ft	VMP-2-22	11/3/2009	<1.7	U		<1.4	U		<1.1	U		<1.1	U		<1.1	U	
		VMP - 2 - 22 - 083110	8/31/2010	<4.2	U		<3.5	U		<2.8	U		<2.8	U		<2.8	U	
		VMP-2-22-111610	11/16/2010	<7.9	U		<6.5	U		<5.3	U		<5.3	U		<5.2	U	
		VMP-2-22-020411	2/4/2011	<3.6	U		<2.9	U		<2.4	U		<2.4	U		<2.4	U	
		VMP-2-22-041311	4/13/2011	<10	U		<8.6	U		<7.1	U		<7.1	U		<6.9	U	
		VMP-2-22-080211	8/2/2011	<42	U		<35	U		<28	U		<28	U		<28	U	
		VMP-2-22-110711	11/7/2011	<2.2	U		<1.8	U	UJ	<1.5	U		0.42	J		<1.5	U	
		VMP-2-22-012612	1/26/2012	<4.6	U		<3.8	U		<3.1	U		<3.1	U		<3.1	U	
		VMP-2-22-042712	4/27/2012	<0.0048	J	U	0.0026	J		<0.0032	U		<0.0032	U		<0.0032	U	
		VMP-2-22-071612	7/16/2012	<0.0057	J	U	0.0029	J		<0.0038	U		<0.0038	U		<0.0038	U	
		VMP-2-22-102312	10/23/2012	<0.0087	U		0.0028	J		<0.0059	U		<0.0059	U		<0.0058	U	
		VMP-2-22-013113	1/31/2013	<0.0081	U		0.0025	J		<0.0054	U		<0.0054	U		<0.0053	U	
		VMP-2-22-050613	5/6/2013	<0.0083	J	U	0.0028	J		<0.0056	U		<0.0056	U		<0.0055	U	
		VMP-2-22-081213	8/12/2013	<0.0093	J	U	0.0018	J		<0.0062	U		<0.0062	U		<0.0061	U	
		VMP-2-22-111513	11/15/2013	<0.008	U		<0.0066	U		<0.0054	U		<0.0054	U		<0.0053	U	
	42 ft	VMP-2-42	11/3/2009	<33	U		<27	U		<22	U		<22	U		<22	U	
		VMP-2-42-013113	1/31/2013	32	J		<64	U		<53	U		<53	U		<52	U	
		VMP-2-42-050613	5/6/2013	<33	U		<27	U		<22	U		<22	U		<22	U	
VMP-3	5 ft	VMP-3-5	11/3/2009	<0.032	U		<0.027	U		<0.022	U		<0.022	U		<0.021	U	
		VMP-3-5-090910	9/9/2010	<8	U		<6.6	U		<5.4	U		<5.4	U		<5.3	U	
		VMP-3-5-112210	11/22/2010	<8.1	U		<6.6	U		<5.4	U		<5.4	U		<5.3	U	
		VMP-3-5-020911	2/9/2011	<3.6	U		<3	U		<2.4	U		<2.4	U		<2.4	U	
		VMP-3-5-041411	4/14/2011	<39	U		<32	U		<26	U		<26	U		<26	U	
		VMP-3-5-080211	8/2/2011	<0.0093	U		<0.0077	U		<0.0063	U		<0.0063	U		<0.0062	U	
		VMP-3-5-110811	11/8/2011	<0.0051	U		0.0019	J		<0.0035	U		<0.0035	U		<0.0034	U	
		VMP-3-5-110811-DUP	11/8/2011	<0.0053	U		0.002	J		<0.0035	U		<0.0035	U		<0.0035	U	
		VMP-3-5-012712	1/27/2012	<2.6	U		<2.2	U		<1.8	U		<1.8	U		<1.7	U	
		VMP-3-5-041912	4/19/2012	<0.0057	J	U	0.0031	J		<0.0039	U		<0.0039	J	U	<0.0038	U	
		VMP-3-5-072712	7/27/2012	<0.006	J	U	0.0029	J		<0.0041	U		<0.0041	U		<0.004	U	
		VMP-3-5-060413	6/4/2013	<0.0095	J	U	0.0026	J		<0.0064	U		<0.0064	U		<0.0063	U	
		VMP-3-5-072913	7/29/2013	<0.0092	U		0.0022	J		<0.0062	U		<0.0062	U		<0.006	U	
		VMP-3-5-110613	11/6/2013	<0.0078	U		<0.0064	U		<0.0053	U		<0.0053	U		<0.0052	U	

SEE LAST PAGE OF TABLE FOR NOTES

TABLE 5
CUMULATIVE SUMMARY OF SOIL VAPOR ANALYTICAL DETECTIONS AND SCREENING RESULTS: VILLAGE - VOCS

Location	Depth	Sample ID	Sample Date	1,4-Dichlorobenzene			Dichlorodifluoromethane			1,1-Dichloroethane			1,2-Dichloroethane			1,1-Dichloroethene		
				1200			270			690			0.099			240		
				Result (mg/m^3)	Lab Quals	URS Quals	Result (mg/m^3)	Lab Quals	URS Quals	Result (mg/m^3)	Lab Quals	URS Quals	Result (mg/m^3)	Lab Quals	URS Quals	Result (mg/m^3)	Lab Quals	URS Quals
VMP-3	10 ft	VMP-3-10	6/21/2010	<9.1	U		<7.5	U		<6.1	U		<6.1	U		<6	U	
		VMP 3-10-091010	9/10/2010	<26	U		<21	U		<17	U		<17	U		<17	U	
		VMP-3-10-092010	9/20/2010	<19	U		<15	U		<12	U		<12	U		<12	U	
		VMP-3-10-112210	11/22/2010	<7.9	U		<6.5	U		<5.3	U		<5.3	U		<5.2	U	
		VMP-3-10-112210-Dup	11/22/2010	<11	U		<9.1	U		<7.4	U		<7.4	U		<7.3	U	
		VMP-3-10-020811	2/8/2011	<12	U		<9.6	U		<7.8	U		<7.8	U		<7.7	U	
		VMP-3-10-041311	4/13/2011	<68	U		<56	U		<46	U		<46	U		<45	U	
		VMP-3-10-080311	8/3/2011	<0.085	U		<0.07	U		<0.057	U		<0.057	U		<0.056	U	
		VMP-3-10-110811	11/8/2011	<0.007	U		0.0022	J	J	<0.0047	U		<0.0047	U		<0.0046	U	
		VMP-3-10-012712	1/27/2012	<0.05	U		<0.042	U		<0.034	U		<0.034	U		<0.033	U	
		VMP-3-10-042012	4/20/2012	<0.0051	J	U	0.003	J		<0.0035	U		<0.0035	J	U	<0.0034	U	
		VMP-3-10-072312	7/23/2012	<0.006	U		0.0027	J		<0.0041	U		<0.0041	U		<0.004	U	
		VMP-3-10-101812	10/18/2012	<0.0091	U		0.0025	J		<0.0061	U		<0.0061	U		<0.006	U	
		VMP-3-10-020613	2/6/2013	<0.0085	U		0.0025	J		<0.0057	U		<0.0057	U		<0.0056	U	
		VMP-3-10-060413	6/4/2013	<0.009	J	U	0.002	J		<0.0061	U		<0.0061	U		<0.006	U	
		VMP-3-10-072913	7/29/2013	<0.0088	U		0.002	J		<0.0059	U		<0.0059	U		<0.0058	U	
		VMP-3-10-110613	11/6/2013	<0.008	U		0.002	J		<0.0054	U		<0.0054	U		<0.0053	U	
	22 ft	VMP-3-22	11/4/2009	<23	U		<19	U		<16	U		<16	U		<15	U	
		VMP-3-22-092010	9/20/2010	<24	U		<20	U		<16	U		<16	U		<16	U	
		VMP-3-22-112210	11/22/2010	<28	U		<23	U		<19	U		<19	U		<18	U	
		VMP-3-22-020811	2/8/2011	<14	U		<11	U		<9.3	U		<9.3	U		<9.1	U	
		VMP-3-22-041511	4/15/2011	<74	U		<61	U		<50	U		<50	U		<49	U	
		VMP-3-22-080611	8/6/2011	<0.12	U		<0.098	U		<0.08	U		<0.08	U		<0.078	U	
		VMP-3-22-110811	11/8/2011	<0.0053	U		0.0019	J		<0.0035	U		<0.0035	U		<0.0035	U	
		VMP-3-22-013012	1/30/2012	<0.021	U		<0.017	U		<0.014	U		<0.014	U		<0.014	U	
		VMP-3-22-042012	4/20/2012	<0.0053	J	U	0.0027	J		<0.0035	U		0.00068	J		<0.0035	U	
		VMP-3-22-072312	7/23/2012	<0.0059	U		0.0026	J		<0.004	U		<0.004	U		<0.0039	U	
		VMP-3-22-101812	10/18/2012	<0.0089	U		0.0024	J		<0.006	U		<0.006	U		<0.0059	U	
		VMP-3-22-020613	2/6/2013	<0.0087	U		0.0026	J		<0.0058	U		<0.0058	U		<0.0057	U	
		VMP-3-22-060413	6/4/2013	<0.0086	J	U	0.0026	J		<0.0058	U		<0.0058	U		<0.0056	U	
		VMP-3-22-060413-Dup	6/4/2013	<0.0089	U		0.0024	J		<0.006	U		<0.006	U		<0.0058	U	
		VMP-3-22-072913	7/29/2013	<0.0085	U		0.0018	J		<0.0057	U		<0.0057	U		<0.0056	U	
		VMP-3-22-110613	11/6/2013	<0.008	U		0.0022	J		<0.0054	U		<0.0054	U		<0.0053	U	
		VMP-3-22-110613-Dup	11/6/2013	<0.0077	U		0.0019	J		<0.0052	U		<0.0052	U		<0.005	U	

SEE LAST PAGE OF TABLE FOR NOTES

TABLE 5
CUMULATIVE SUMMARY OF SOIL VAPOR ANALYTICAL DETECTIONS AND SCREENING RESULTS: VILLAGE - VOCS

Location	Depth	Sample ID	Sample Date	1,4-Dichlorobenzene			Dichlorodifluoromethane			1,1-Dichloroethane			1,2-Dichloroethane			1,1-Dichloroethene		
				1200			270			690			0.099			240		
				Result (mg/m^3)	Lab Quals	URS Quals	Result (mg/m^3)	Lab Quals	URS Quals	Result (mg/m^3)	Lab Quals	URS Quals	Result (mg/m^3)	Lab Quals	URS Quals	Result (mg/m^3)	Lab Quals	URS Quals
VMP-3	31.5 ft	VMP-3-31.5	11/4/2009	<37	U		<31	U		<25	U		<25	U		<24	U	
		VMP-3-31.5-090910	9/9/2010	<46	U		<38	U		<31	U		<31	U		<30	U	
		VMP-3-31.5-112210	11/22/2010	<32	U		<26	U		<21	U		<21	U		<21	U	
		VMP-3-31.5-020911	2/9/2011	<30	U		<25	U		<20	U		<20	U		<20	U	
		VMP-3-31.5-041411	4/14/2011	<250	U		<200	U		<170	U		<170	U		<160	U	
		VMP-3-31.5-041411-DUP	4/14/2011	<250	U		<200	U		<170	U		<170	U		<160	U	
		VMP-3-31.5-080211	8/2/2011	<560	U		<460	U		<380	U		<380	U		<370	U	
		VMP-3-31.5-080211-Dup	8/2/2011	<330	U		<270	U		<220	U		<220	U		<220	U	
		VMP-3-31.5-110811	11/8/2011	<13	U		<11	U		<8.9	U		6.9	J		<8.7	U	
		VMP-3-31.5-012712	1/27/2012	<83	U		<68	U		<56	U		<56	U		<55	U	
		VMP-3-31.5-041912	4/19/2012	<140	U		<120	U		<97	U		<97	U		<95	U	
		VMP-3-31.5-041912-Dup	4/19/2012	<140	U		<110	U		<93	U		<93	U		<91	U	
		VMP-3-31.5-072312	7/23/2012	<34	U		<28	U		<23	U		<23	U		<23	U	
		VMP-3-31.5-101912	10/19/2012	<2.8	U		<2.3	U		<1.9	U		<1.9	U		<1.8	U	
		VMP-3-31.5-020713	2/7/2013	<16	U		<13	U		<10	U		<10	U		<10	U	
		VMP-3-31.5-060413	6/4/2013	<8.5	U		<7	U		<5.7	U		<5.7	U		<5.6	U	
		VMP-3-31.5-072913	7/29/2013	<8.9	U		<7.3	U		<6	U		<6	U		<5.9	U	
		VMP-3-31.5-110613	11/6/2013	<0.38	U		<0.31	U		<0.26	U		<0.25	U		<0.25	U	
	39 ft	VMP-3-39	11/4/2009	<74	U		<61	U		<50	U		<50	U		<49	U	
		VMP-3-39-101912	10/19/2012	<280	U		<230	U		<190	U		<190	U		<180	U	
		VMP-3-39-021213	2/12/2013	<79	U		<65	U		<53	U		<53	U		<52	U	
		VMP-3-39-060413	6/4/2013	<8.3	U		<6.8	U		<5.6	U		<5.6	U		<5.4	U	
		VMP-3-39-072913	7/29/2013	<7.1	U		<5.8	U		<4.8	U		<4.8	U		<4.6	U	
		VMP-3-39-110613	11/6/2013	<7.6	U		<6.2	U		<5.1	U		<5.1	U		<5	U	
VMP-4	5 ft	VMP-4-5	11/5/2009	<0.076	U		<0.062	U		<0.051	U		<0.051	U		<0.05	U	
		VMP-4-5-082510	8/25/2010	<0.43	U		<0.36	U		<0.29	U		<0.29	U		<0.28	U	
		VMP-4-5-112210	11/22/2010	<16	U		<13	U		<11	U		<11	U		<11	U	
		VMP-4-5-021411	2/14/2011	<0.95	U		<0.78	U		<0.64	U		<0.64	U		<0.62	U	
		VMP-4-5-041911	4/19/2011	<44	U		<36	U		<29	U		<29	U		<29	U	
		VMP-4-5-080311	8/3/2011	<0.093	U		<0.077	U		<0.063	U		<0.063	U		<0.062	U	
		VMP-4-5-110911	11/9/2011	<0.0051	U		0.0019	J		<0.0035	U		<0.0035	U		<0.0034	U	
		VMP-4-5-013012	1/30/2012	<0.26	U		<0.22	U		<0.18	U		<0.18	U		<0.17	U	
		VMP-4-5-042512	4/25/2012	<0.0065	J	U	0.0026	J		<0.0044	U		<0.0044	U		<0.0043	U	
		VMP-4-5-072512	7/25/2012	<0.0064	J	U	0.0028	J		<0.0043	U		<0.0043	U		<0.0042	U	
		VMP-4-5-101812	10/18/2012	<0.0093	U		0.0032	J		<0.0063	U		<0.0063	U		<0.0062	U	
		VMP-4-5-020713	2/7/2013	<0.0074	U		0.0022	J		<0.005	U		<0.005	U		<0.0049	U	
		VMP-4-5-050913	5/9/2013	<0.0094	U		0.0027	J		<0.0064	U		<0.0064	U		<0.0062	U	
		VMP-4-5-080113	8/1/2013	<0.0091	U		0.0024	J		<0.0061	U		<0.0061	U		<0.006	U	
		VMP-4-5-120313-R	12/3/2013	<0.0087	J	U	0.0028	J		<0.0058	U		<0.0058	U		<0.0057	U	

TABLE 5
CUMULATIVE SUMMARY OF SOIL VAPOR ANALYTICAL DETECTIONS AND SCREENING RESULTS: VILLAGE - VOCS

Location	Depth	Sample ID	Sample Date	1,4-Dichlorobenzene			Dichlorodifluoromethane			1,1-Dichloroethane			1,2-Dichloroethane			1,1-Dichloroethene		
				1200			270			690			0.099			240		
				Result (mg/m^3)	Lab Quals	URS Quals	Result (mg/m^3)	Lab Quals	URS Quals	Result (mg/m^3)	Lab Quals	URS Quals	Result (mg/m^3)	Lab Quals	URS Quals	Result (mg/m^3)	Lab Quals	URS Quals
VMP-4	12 ft	VMP-4-12	11/5/2009	<1.3	U		<1	U		<0.85	U		<0.85	U		<0.84	U	
		VMP-4-12-082510	8/25/2010	<7.6	U		<6.2	U		<5.1	U		<5.1	U		<5	U	
		VMP-4-12-112310	11/23/2010	<7.8	U		<6.4	U		<5.2	U		<5.2	U		<5.1	U	
		VMP-4-12-021411	2/14/2011	<1.9	U		<1.6	U		<1.3	U		<1.3	U		<1.3	U	
		VMP-4-12-041911	4/19/2011	<38	U		<31	U		<25	U		<25	U		<25	U	
		VMP-4-12-080311	8/3/2011	<4.3	U		<3.6	U		<2.9	U		<2.9	U		<2.8	U	
		VMP-4-12-080311-Dup	8/3/2011	<8.7	U		<7.1	U		<5.8	U		<5.8	U		<5.7	U	
		VMP-4-12-110911	11/9/2011	<1.3	U		<1.1	U	UJ	<0.89	U		<0.89	U		<0.87	U	
		VMP-4-12-013012	1/30/2012	<2.7	U		<2.2	U		<1.8	U		<1.8	U		<1.8	U	
		VMP-4-12-041812	4/18/2012	<0.006	J	U	0.003	J		<0.0041	U		<0.0041	J	U	<0.004	U	
		VMP-4-12-072312	7/23/2012	<0.029	U		<0.024	U		<0.02	U		<0.02	U		<0.019	U	
		VMP-4-12-101812	10/18/2012	<0.0091	U		<0.0075	U		<0.0061	U		<0.0061	U		<0.006	U	
		VMP-4-12-101812-Dup	10/18/2012	<0.0093	U		0.0023	J		<0.0063	U		<0.0063	U		<0.0062	U	
		VMP-4-12-020713	2/7/2013	<0.0081	U		0.0026	J		<0.0054	U		<0.0054	U		<0.0053	U	
		VMP-4-12-020713-DUP	2/7/2013	<0.0083	U		0.0025	J		<0.0056	U		<0.0056	U		<0.0055	U	
		VMP-4-12-050913	5/9/2013	<0.018	U		<0.015	U		<0.012	U		<0.012	U		<0.012	U	
		VMP-4-12-080113	8/1/2013	<0.0092	U		0.0028	J		<0.0062	U		<0.0062	U		<0.006	U	
		VMP-4-12-120313-R	12/3/2013	<0.0084	J	U	0.0025	J		<0.0056	U		<0.0056	U		<0.0055	U	
	23.5 ft	VMP-4-23.5	11/5/2009	<58	U		<48	U		<39	U		<39	U		<38	U	
		VMP - 4 - 23.5 - 083110	8/31/2010	<8.7	U		<7.1	U		<5.8	U		<5.8	U		<5.7	U	
		VMP-4-23.5-112310	11/23/2010	<87	U		<72	U		<59	U		<59	U		<58	U	
		VMP-4-23.5-021411	2/14/2011	<3.2	U		<2.6	U		<2.1	U		<2.1	U		<2.1	U	
		VMP-4-23.5-042011	4/20/2011	<200	U		<170	U		<140	U		<140	U		<130	U	
		VMP-4-23.5-042011-DUP	4/20/2011	<200	U		<170	U		<140	U		<140	U		<130	U	
		VMP-4-23.5-080611	8/6/2011	<8.4	U		<6.9	U		<5.7	U		<5.7	U		<5.6	U	
		VMP-4-23.5-110911	11/9/2011	<25	U		<21	U		<17	U		13	J		<17	U	
		VMP-4-23.5-013012	1/30/2012	<54	U		<44	U		<36	U		<36	U		<35	U	
		VMP-4-23.5-013012-DUP	1/30/2012	<38	U		<31	U		<25	U		<25	U		<25	U	
		VMP-4-23.5-041912	4/19/2012	<12	U		<9.7	U		<7.9	U		<7.9	U		<7.8	U	
		VMP-4-23.5-072312	7/23/2012	<5.6	U		<4.6	U		<3.8	U		<3.8	U		<3.7	U	
		VMP-4-23.5-101812	10/18/2012	<6.2	U		<5.1	U		<4.2	U		<4.2	U		<4.1	U	
		VMP-4-23.5-020713	2/7/2013	<2	U		<1.6	U		<1.3	U		<1.3	U		<1.3	U	
		VMP-4-23.5-051513	5/15/2013	<2.3	U		<1.9	U		<1.6	U		<1.6	U		<1.5	U	
		VMP-4-23.5-080113	8/1/2013	<8.7	U		<7.1	U		<5.8	U		<5.8	U		<5.7	U	
		VMP-4-23.5-080113-Dup	8/1/2013	<8.7	U		<7.1	U		<5.8	U		<5.8	U		<5.7	U	
		VMP-4-23.5-110713	11/7/2013	<1.4	U		<1.2	U		<0.98	U		<0.98	U		<0.96	U	

SEE LAST PAGE OF TABLE FOR NOTES

TABLE 5
CUMULATIVE SUMMARY OF SOIL VAPOR ANALYTICAL DETECTIONS AND SCREENING RESULTS: VILLAGE - VOCS

Location	Depth	Sample ID	Sample Date	1,4-Dichlorobenzene			Dichlorodifluoromethane			1,1-Dichloroethane			1,2-Dichloroethane			1,1-Dichloroethene		
				1200			270			690			0.099			240		
				Result (mg/m^3)	Lab Quals	URS Quals	Result (mg/m^3)	Lab Quals	URS Quals	Result (mg/m^3)	Lab Quals	URS Quals	Result (mg/m^3)	Lab Quals	URS Quals	Result (mg/m^3)	Lab Quals	URS Quals
VMP-4	39 ft	VMP-4-39	11/5/2009	<45	U		<37	U		<30	U		<30	U		<30	U	
		VMP-4-39-042111	4/21/2011	<250	U		<210	U		<170	U		<170	U		<170	U	
		VMP-4-39-041912	4/19/2012	<6	U		<5	U		<4.1	U		<4.1	U		<4	U	
		VMP-4-39-072312	7/23/2012	<9.1	U		<7.5	U		<6.1	U		<6.1	U		<6	U	
		VMP-4-39-101812	10/18/2012	<110	U		<94	U		<77	U		<77	U		<75	U	
		VMP-4-39-101812-Dup	10/18/2012	<100	U		<85	U		<70	U		<70	U		<68	U	
		VMP-4-39-020713	2/7/2013	<16	U		<13	U		<11	U		<11	U		<11	U	
		VMP-4-39-051513	5/15/2013	<8.7	U		<7.2	U		<5.9	U		<5.9	U		<5.8	U	
		VMP-4-39-110713	11/7/2013	<8	U		<6.6	U		<5.4	U		<5.4	U		<5.3	U	
VMP-5	5 ft	VMP-5-5	11/5/2009	<1.3	U		<1.1	U		<0.91	U		<0.91	U		<0.89	U	
		VMP-5-5-090910	9/9/2010	<16	U		<13	U		<11	U		<11	U		<10	U	
		VMP-5-5-112210	11/22/2010	<3.9	U		<3.2	U		<2.6	U		<2.6	U		<2.6	U	
		VMP-5-5-021611	2/16/2011	<0.025	U		<0.02	U		<0.017	U		<0.017	U		<0.016	U	
		VMP-5-5-042111	4/21/2011	<0.079	U		<0.065	U		<0.053	U		<0.053	U		<0.052	U	
		VMP-5-5-080511	8/5/2011	<0.0076	U		0.0024	J		<0.0051	U		<0.0051	U		<0.005	U	
		VMP-5-5-111111	11/11/2011	<0.0056	U		0.0015	J		<0.0038	U		<0.0038	U		<0.0037	U	
		VMP-5-5-013012	1/30/2012	<0.056	U		<0.046	U		<0.038	U		<0.038	U		<0.037	U	
		VMP-5-5-041112	4/11/2012	0.0021	J		0.0024	J		<0.0037	U		<0.0037	U		<0.0036	U	
		VMP-5-5-071312	7/13/2012	<0.0061	J	U	0.0024	J		<0.0041	U		<0.0041	U		<0.004	U	
		VMP-5-5-101212	10/12/2012	<0.0076	J	U	0.0025	J		<0.0051	U		<0.0051	U		<0.005	U	
		VMP-5-5-012513	1/25/2013	<0.0079	U		0.0018	J		<0.0053	U		<0.0053	U		<0.0052	U	
		VMP-5-5-042913	4/29/2013	<0.0084	J	U	0.0025	J		<0.0057	U		<0.0057	J	U	<0.0056	U	
		VMP-5-5-082313-R	8/23/2013	<0.0092	U	UJ	0.0028	J		<0.0062	U		<0.0062	U		<0.0061	U	
		VMP-5-5-110513	11/5/2013	<0.0072	U		0.002	J		<0.0048	U		<0.0048	U		<0.0047	U	
	12.5 ft	VMP-5-12.5	11/6/2009	<1.6	U		<1.3	U		<1	U		<1	U		<1	U	
		VMP-5-12.5-D	11/6/2009	<3.5	U		<2.9	U		<2.3	U		<2.3	U		<2.3	U	
		VMP-5-12.5-090910	9/9/2010	<7.9	U		<6.5	U		<5.3	U		<5.3	U		<5.2	U	
		VMP-5-12.5-112310	11/23/2010	<0.4	U		<0.33	U		<0.27	U		<0.27	U		<0.26	U	
		VMP-5-12.5-021611	2/16/2011	<1.2	U		<0.98	U		<0.8	U		<0.8	U		<0.79	U	
		VMP-5-12.5-042111	4/21/2011	<0.085	U		<0.07	U		<0.057	U		<0.057	U		<0.056	U	
		VMP-5-12.5-080611	8/6/2011	<7.4	U		<6.1	U		<5	U		<5	U		<4.9	U	
		VMP-5-12.5-111111	11/11/2011	<0.0053	U		0.0017	J		<0.0036	U		<0.0036	U		<0.0035	U	
		VMP-5-12.5-013012	1/30/2012	<0.017	U		<0.014	U		<0.012	U		<0.012	U		<0.011	U	
		VMP-5-12.5-041112	4/11/2012	0.0016	J		0.0027	J		<0.0035	U		0.00075	J		<0.0035	U	
		VMP-5-12.5-071212	7/12/2012	<0.0062	U		0.0022	J		<0.0042	U		<0.0042	U		<0.0041	U	
		VMP-5-12.5-101112	10/11/2012	<0.015	U		0.0022	J		<0.0099	U		<0.0099	U		<0.0097	U	
		VMP-5-12.5-012413	1/24/2013	<0.0078	U		<0.0064	U		<0.0052	U		<0.0052	U		<0.0051	U	
		VMP-5-12.5-042913	4/29/2013	<0.0095	J	U	0.0027	J		<0.0064	U		<0.0064	J	U	<0.0062	U	
		VMP-5-12.5-080113	8/1/2013	<0.0094	U		0.0027	J		<0.0063	U		<0.0063	U		<0.0062	U	
		VMP-5-12.5-110513	11/5/2013	<0.0078	U		0.0021	J		<0.0052	U		<0.0052	U		<0.0051	U	

SEE LAST PAGE OF TABLE FOR NOTES

TABLE 5
CUMULATIVE SUMMARY OF SOIL VAPOR ANALYTICAL DETECTIONS AND SCREENING RESULTS: VILLAGE - VOCS

Location	Depth	Sample ID	Sample Date	1,4-Dichlorobenzene			Dichlorodifluoromethane			1,1-Dichloroethane			1,2-Dichloroethane			1,1-Dichloroethene		
				1200			270			690			0.099			240		
				Result (mg/m^3)	Lab Quals	URS Quals	Result (mg/m^3)	Lab Quals	URS Quals	Result (mg/m^3)	Lab Quals	URS Quals	Result (mg/m^3)	Lab Quals	URS Quals	Result (mg/m^3)	Lab Quals	URS Quals
VMP-5	31 ft	VMP-5-31	11/6/2009	<14	U		<12	U		<9.6	U		<9.6	U		<9.4	U	
		VMP-5-31-090910	9/9/2010	<33	U		<27	U		<22	U		<22	U		<22	U	
		VMP-5-31-112310	11/23/2010	<21	U		<17	U		<14	U		<14	U		<14	U	
		VMP-5-31-021611	2/16/2011	<8.3	U		<6.8	U		<5.6	U		<5.6	U		<5.5	U	
		VMP-5-31-042111	4/21/2011	<120	U		<100	U		<83	U		<83	U		<82	U	
		VMP-5-31-080611	8/6/2011	<70	U		<57	U		<47	U		<47	U		<46	U	
		VMP-5-31-111111	11/11/2011	<35	U		<29	U		<24	U		12	J		<23	U	
		VMP-5-31-013012	1/30/2012	<18	U		<15	U		<12	U		<12	U		<12	U	
		VMP-5-31-041112	4/11/2012	<0.057	U		<0.047	U		<0.039	U		<0.039	U		<0.038	U	
		VMP-5-31-071212	7/12/2012	<0.006	U		0.0017	J		<0.0041	U		<0.0041	U		<0.004	U	
		VMP-5-31-101112	10/11/2012	<0.0085	U		0.0023	J		<0.0057	U		<0.0057	U		<0.0056	U	
		VMP-5-31-012413	1/24/2013	<0.084	U		<0.069	U		<0.057	U		<0.057	U		<0.056	U	
		VMP-5-31-042913	4/29/2013	<0.0086	J	U	0.0027	J		<0.0058	U		<0.0058	U		<0.0057	U	
		VMP-5-31-080113	8/1/2013	<0.0089	U		0.0026	J		<0.006	U		<0.006	U		<0.0059	U	
		VMP-5-31-110513	11/5/2013	<0.0079	U		0.0015	J		<0.0053	U		<0.0053	U		<0.0052	U	
		VMP-5-31-110513-Dup	11/5/2013	<0.0076	U		0.0021	J		<0.0051	U		<0.0051	U		<0.005	U	
	40 ft	VMP-5-40	11/6/2009	<20	U		<16	U		<13	U		<13	U		<13	U	
		VMP-5-40-042111	4/21/2011	<130	U		<110	U		<87	U		<87	U		<85	U	
		VMP-5-40-013012	1/30/2012	<38	U		<31	U		<25	U		<25	U		<25	U	
		VMP-5-40-041212	4/12/2012	<0.056	U		<0.046	U		<0.038	U		<0.038	U		<0.037	U	
		VMP-5-40-071212	7/12/2012	<0.06	U		<0.05	U		<0.041	U		<0.041	U		<0.04	U	
		VMP-5-40-101112	10/11/2012	<0.0089	U		0.0021	J		<0.006	U		<0.006	U		<0.0059	U	
		VMP-5-40-012513	1/25/2013	<0.026	U		<0.021	U		<0.017	U		<0.017	U		<0.017	U	
		VMP-5-40-012513-Dup	1/25/2013	<0.025	U		<0.021	U		<0.017	U		<0.017	U		<0.017	U	
		VMP-5-40-042913	4/29/2013	<0.0086	J	U	0.0026	J		<0.0058	U		<0.0058	U		<0.0056	U	
		VMP-5-40-080113	8/1/2013	<0.0093	U		0.0033	J		<0.0062	U		<0.0062	U		<0.0061	U	
		VMP-5-40-110513	11/5/2013	<0.0073	U		0.0021	J		<0.0049	U		<0.0049	U		<0.0048	U	
VMP-6	5 ft	VMP-6-5	11/6/2009	<2.4	U		<2	U		<1.6	U		<1.6	U		<1.6	U	
		VMP-6-5-090810	9/8/2010	<1.3	U		<1.1	U		<0.89	U		<0.89	U		<0.87	U	
		VMP-6-5-111610	11/16/2010	<8.3	U		<6.8	U		<5.6	U		<5.6	U		<5.5	U	
		VMP-6-5-020711	2/7/2011	<0.0072	J	U	0.0025	J		<0.0048	U		<0.0048	U		<0.0047	U	
		VMP-6-5-040811	4/8/2011	<0.016	J	U	0.0029	J		<0.01	U		<0.01	U		<0.01	U	
		VMP-6-5-080411	8/4/2011	<0.4	U		<0.33	U		<0.27	U		<0.27	U		<0.26	U	
		VMP-6-5-110911	11/9/2011	<0.0048	U		0.0019	J	J	<0.0032	U		<0.0032	U		<0.0032	U	
		VMP-6-5-013112	1/31/2012	<0.057	U		<0.047	U		<0.038	U		<0.038	U		<0.038	U	
		VMP-6-5-041212	4/12/2012	<0.006	J	U	0.0024	J		<0.0041	U		<0.0041	U		<0.004	U	
		VMP-6-5-071612	7/16/2012	<0.006	J	U	0.0029	J		<0.0041	U		<0.0041	U		<0.004	U	
		VMP-6-5-101012	10/10/2012	<0.0083	U		0.0022	J		<0.0056	U		<0.0056	U		<0.0055	U	
		VMP-6-5-021213	2/12/2013	<0.0074	U		0.0026	J		<0.005	U		<0.005	U		<0.0049	U	

SEE LAST PAGE OF TABLE FOR NOTES

TABLE 5
CUMULATIVE SUMMARY OF SOIL VAPOR ANALYTICAL DETECTIONS AND SCREENING RESULTS: VILLAGE - VOCS

Location	Depth	Sample ID	Sample Date	1,4-Dichlorobenzene			Dichlorodifluoromethane			1,1-Dichloroethane			1,2-Dichloroethane			1,1-Dichloroethene		
				1200			270			690			0.099			240		
				Result (mg/m^3)	Lab Quals	URS Quals	Result (mg/m^3)	Lab Quals	URS Quals	Result (mg/m^3)	Lab Quals	URS Quals	Result (mg/m^3)	Lab Quals	URS Quals	Result (mg/m^3)	Lab Quals	URS Quals
VMP-6	10 ft	VMP-6-10	11/6/2009	<2.6	U		<2.1	U		<1.7	U		<1.7	U		<1.7	U	
		VMP-6-10-090810	9/8/2010	<1.4	U		<1.2	U		<0.96	U		<0.96	U		<0.94	U	
		VMP-6-10-111710	11/17/2010	<0.0078	U		0.002	J		<0.0052	U		<0.0052	U		<0.0051	U	
		VMP-6-10-020711	2/7/2011	<0.0076	J	U	0.0021	J		<0.0051	U		<0.0051	U		<0.005	U	
		VMP-6-10-040811	4/8/2011	<0.18	U		<0.15	U		<0.12	U		<0.12	U		<0.12	U	
		VMP-6-10-080411	8/4/2011	<1.3	U		<1	U		<0.87	U		<0.87	U		<0.85	U	
		VMP-6-10-111011	11/10/2011	<0.005	U		0.0014	J	J	<0.0034	U		<0.0034	U		<0.0033	U	
		VMP-6-10-013112	1/31/2012	<0.9	U		<0.74	U		<0.6	U		<0.6	U		<0.59	U	
		VMP-6-10-041212	4/12/2012	<0.0059	J	U	0.0024	J		<0.0039	U		<0.0039	U		<0.0039	U	
		VMP-6-10-071612	7/16/2012	<0.0079	J	U	0.0025	J		<0.0053	U		<0.0053	U		<0.0052	U	
		VMP-6-10-101112	10/11/2012	<0.0087	U		0.0025	J		<0.0058	U		<0.0058	U		<0.0057	U	
		VMP-6-10-020513	2/5/2013	<0.0083	U		0.0023	J		<0.0056	U		<0.0056	U		<0.0055	U	
		VMP-6-10-051513	5/15/2013	<0.0085	J	U	0.0025	J		<0.0057	U		<0.0057	U		<0.0056	U	
		VMP-6-10-080813	8/8/2013	<0.0083	J	U	0.0023	J		<0.0056	UJ	UJ	<0.0056	U		<0.0055	U	
		VMP-6-10-110513	11/5/2013	<0.008	U		0.0024	J		<0.0054	U		<0.0054	U		<0.0052	U	
	31.5 ft	VMP-6-31.5	11/9/2009	<17	U		<14	U		<11	U		<11	U		<11	U	UJ
		VMP-6-31.5-090810	9/8/2010	<9.7	U		<8	U		<6.5	U		<6.5	U		<6.4	U	
		VMP-6-31.5-111710	11/17/2010	<15	U		<12	U		<10	U		<10	U		<10	U	
		VMP-6-31.5-020711	2/7/2011	<14	U		<12	U		<9.8	U		<9.8	U		<9.6	U	
		VMP-6-31.5-041111	4/11/2011	1.1	J		<9.3	U		<7.6	U		<7.6	U		<7.4	U	
		VMP-6-31.5-080411	8/4/2011	<8.4	U		<6.9	U		<5.6	U		<5.6	U		<5.5	U	
		VMP-6-31.5-111011	11/10/2011	<13	U		<10	U		<8.7	U		10			<8.5	U	
		VMP-6-31.5-013112	1/31/2012	<5.1	U		<4.2	U		<3.5	U		<3.5	U		<3.4	U	
		VMP-6-31.5-041212	4/12/2012	<0.69	U		<0.57	U		<0.46	U		<0.46	U		<0.45	U	
		VMP-6-31.5-071612	7/16/2012	<0.011	J	U	0.0022	J		<0.0073	U		<0.0073	U		<0.0072	U	
		VMP-6-31.5-101112	10/11/2012	<0.0085	U		0.0025	J		<0.0057	U		<0.0057	U		<0.0056	U	
		VMP-6-31.5-020513	2/5/2013	<0.0078	U		0.0026	J		<0.0052	U		<0.0052	U		<0.0051	U	
		VMP-6-31.5-042913	4/29/2013	<0.0091	J	U	0.0028	J		<0.0061	U		<0.0061	U		<0.006	U	
		VMP-6-31.5-080813	8/8/2013	<0.0089	J	U	0.0023	J		<0.006	UJ	UJ	<0.006	U		<0.0059	U	
		VMP-6-31.5-110513	11/5/2013	<0.0071	U		0.0018	J		<0.0048	U		<0.0048	U		<0.0047	U	

SEE LAST PAGE OF TABLE FOR NOTES

TABLE 5
CUMULATIVE SUMMARY OF SOIL VAPOR ANALYTICAL DETECTIONS AND SCREENING RESULTS: VILLAGE - VOCS

Location	Depth	Sample ID	Sample Date	1,4-Dichlorobenzene			Dichlorodifluoromethane			1,1-Dichloroethane			1,2-Dichloroethane			1,1-Dichloroethene		
				1200			270			690			0.099			240		
				Result (mg/m^3)	Lab Quals	URS Quals	Result (mg/m^3)	Lab Quals	URS Quals	Result (mg/m^3)	Lab Quals	URS Quals	Result (mg/m^3)	Lab Quals	URS Quals	Result (mg/m^3)	Lab Quals	URS Quals
VMP-6	39 ft	VMP-6-39	11/9/2009	<19	U		<16	U		<13	U		<13	U		<13	U	UJ
		VMP-6-39-041111	4/11/2011	<13	U		<11	U		<9	U		<9	U		<8.9	U	
		VMP-6-39-013112	1/31/2012	<5.1	U		<4.2	U		<3.5	U		<3.5	U		<3.4	U	
		VMP-6-39-041212	4/12/2012	<0.5	U		<0.42	U		<0.34	U		<0.34	U		<0.33	U	
		VMP-6-39-071612	7/16/2012	<0.024	U		0.0025	J		<0.016	U		<0.016	U		<0.016	U	
		VMP-6-39-071612-Dup	7/16/2012	<0.024	U		0.003	J		<0.016	U		<0.016	U		<0.016	U	
		VMP-6-39-101112	10/11/2012	<0.016	U		0.0028	J		<0.011	U		<0.011	U		<0.011	U	
		VMP-6-39-020513	2/5/2013	<0.0079	U		0.0023	J		<0.0053	U		<0.0053	U		<0.0052	U	
		VMP-6-39-050913	5/9/2013	<0.016	U		<0.014	U		<0.011	U		<0.011	U		<0.011	U	
		VMP-6-39-050913-Dup	5/9/2013	<0.0088	U		0.0024	J		<0.0059	U		<0.0059	U		<0.0058	U	
		VMP-6-39-080813-Dup	8/8/2013	<0.0085	J	U	0.0028	J		<0.0057	UJ	UJ	<0.0057	U		<0.0056	U	
		VMP-6-39-081513	8/15/2013	<0.0089	J	U	0.0028	J		<0.006	U		<0.006	U		<0.0058	U	
		VMP-6-39-110513	11/5/2013	<0.0077	U		0.0022	J		<0.0052	U		<0.0052	U		<0.005	U	
VMP-7	5 ft	VMP-7-5	11/9/2009	<0.007	U		<0.005	U		<0.004	U		<0.004	U		<0.004	U	
		VMP-7-5-082610	8/26/2010	<0.0079	U		0.003	J		<0.0053	U		<0.0053	U		<0.0052	U	
		VMP-7-5-111910	11/19/2010	<0.0072	U		<0.0059	U		<0.0048	U		<0.0048	U		<0.0047	U	
		VMP-7-5-020711	2/7/2011	<0.0078	J	U	0.0025	J		<0.0052	U		<0.0052	U		<0.0051	U	
		VMP-7-5-040711	4/7/2011	<0.011	U		0.0014	J		<0.0074	U		<0.0074	U		<0.0072	U	
		VMP-7-5-080211	8/2/2011	<1.1	U		<0.89	U		<0.73	U		<0.73	U		<0.72	U	
		VMP-7-5-111011	11/10/2011	<0.0051	U		0.0011	J		<0.0035	U		<0.0035	U		<0.0034	U	
		VMP-7-5-111011-DUP	11/10/2011	<0.0048	U		0.0014	J	J	<0.0032	U		<0.0032	U		<0.0032	U	
		VMP-7-5-013112	1/31/2012	<0.0053	U		0.0022	J		<0.0035	U		<0.0035	U		<0.0035	U	
		VMP-7-5-041212	4/12/2012	<0.0057	J	U	0.0022	J		<0.0038	U		<0.0038	U		<0.0038	U	
		VMP-7-5-073112	7/31/2012	<0.015	U		<0.012	U		<0.0099	U		<0.0099	U		<0.0097	U	
		VMP-7-5-101012	10/10/2012	<0.0089	U		0.0026	J		<0.006	U		<0.006	U		<0.0059	U	
		VMP-7-5-060613	6/6/2013	<0.0087	U		0.0025	J		<0.0058	U		<0.0058	U		<0.0057	U	
		VMP-7-5-073013	7/30/2013	<0.0081	U		0.002	J		<0.0055	U		<0.0055	U		<0.0054	U	
		VMP-7-5-102213	10/22/2013	<0.0082	U		0.0018	J		<0.0055	U		<0.0055	U		<0.0054	U	

SEE LAST PAGE OF TABLE FOR NOTES

TABLE 5
CUMULATIVE SUMMARY OF SOIL VAPOR ANALYTICAL DETECTIONS AND SCREENING RESULTS: VILLAGE - VOCS

Location	Depth	Sample ID	Sample Date	1,4-Dichlorobenzene			Dichlorodifluoromethane			1,1-Dichloroethane			1,2-Dichloroethane			1,1-Dichloroethene		
				1200			270			690			0.099			240		
				Result (mg/m^3)	Lab Quals	URS Quals	Result (mg/m^3)	Lab Quals	URS Quals	Result (mg/m^3)	Lab Quals	URS Quals	Result (mg/m^3)	Lab Quals	URS Quals	Result (mg/m^3)	Lab Quals	URS Quals
VMP-7	13.5 ft	VMP-7-13.5	11/9/2009	<0.054	U		<0.044	U		<0.036	U		<0.036	U		<0.035	U	
		VMP-7-13.5-082610	8/26/2010	<0.17	U		<0.14	U		<0.12	U		<0.12	U		<0.11	U	
		VMP-7-13.5-111910	11/19/2010	<1.2	U		<1	U		<0.82	U		<0.82	U		<0.8	U	
		VMP-7-13.5-020711	2/7/2011	<0.0074	J	U	0.0019	J		<0.005	U		<0.005	U		<0.0049	U	
		VMP-7-13.5-040711	4/7/2011	<0.013	U		<0.011	U		<0.0087	U		<0.0087	U		<0.0086	U	
		VMP-7-13.5-080311	8/3/2011	<1.4	U		<1.2	U		<0.98	U		<0.98	U		<0.96	U	
		VMP-7-13.5-111011	11/10/2011	<0.0048	U		0.0013	J	J	<0.0032	U		<0.0032	U		<0.0031	U	
		VMP-7-13.5-013112	1/31/2012	<0.067	U		<0.055	U		<0.045	U		<0.045	U		<0.044	U	
		VMP-7-13.5-013112-DUP	1/31/2012	<0.069	U		<0.057	U		<0.046	U		<0.046	U		<0.045	U	
		VMP-7-13.5-041212	4/12/2012	<0.0055	J	U	0.0024	J		<0.0037	U		<0.0037	U		<0.0036	U	
		VMP-7-13.5-041212-DUP	4/12/2012	<0.0058	J	U	0.0023	J		<0.0039	U		<0.0039	U		<0.0038	U	
		VMP-7-13.5-072012	7/20/2012	<0.0056	U		0.0026	J		<0.0038	U		<0.0038	U		<0.0037	U	
		VMP-7-13.5-101012	10/10/2012	<0.0083	U		0.0026	J		<0.0056	U		<0.0056	U		<0.0055	U	
		VMP-7-13.5-021313	2/13/2013	<0.0083	U		0.0026	J		<0.0056	U		<0.0056	U		<0.0055	U	
		VMP-7-13.5-060513	6/5/2013	<0.0094	U		0.0025	J		<0.0063	U		<0.0063	U		<0.0062	U	
		VMP-7-13.5-073013	7/30/2013	<0.0081	U		0.0018	J		<0.0055	U		<0.0055	U		<0.0054	U	
		VMP-7-13.5-110113	11/1/2013	<0.0084	U		0.0022	J		<0.0057	U		<0.0057	U		<0.0056	U	
	29.5 ft	VMP-7-29.5	11/9/2009	<1.1	U		<0.94	U		<0.77	U		<0.77	U		<0.76	U	
		VMP - 7 - 29.5 - 083110	8/31/2010	<2.5	U		<2	U		<1.7	U		<1.7	U		<1.6	U	
		VMP-7-29.5-111910	11/19/2010	<3.7	U		<3.1	U		<2.5	U		<2.5	U		<2.4	U	
		VMP-7-29.5-020711	2/7/2011	<3.9	U		<3.2	U		<2.6	U		<2.6	U		<2.6	U	
		VMP-7-29.5-040711	4/7/2011	<0.94	U		<0.77	U		<0.63	U		<0.63	U		<0.62	U	
		VMP-7-29.5-080311	8/3/2011	<2.2	U		<1.8	U		<1.5	U		<1.5	U		<1.5	U	
		VMP-7-29.5-111111	11/11/2011	<4.4	U		<3.6	U		0.71	J		5.3			<2.9	U	
		VMP-7-29.5-020112	2/1/2012	<0.88	U		<0.72	U		<0.59	U		<0.59	U		<0.58	U	
		VMP-7-29.5-041312	4/13/2012	<0.0055	J	U	0.0025	J		<0.0037	U		<0.0037	U		<0.0036	U	
		VMP-7-29.5-072012	7/20/2012	<0.0056	U		0.0024	J		<0.0038	U		<0.0038	U		<0.0037	U	
		VMP-7-29.5-072012-Dup	7/20/2012	<0.0056	U		0.0027	J		<0.0038	U		<0.0038	U		<0.0037	U	
		VMP-7-29.5-101012	10/10/2012	<0.0087	J	U	0.0023	J		<0.0058	U		<0.0058	U		<0.0057	U	
		VMP-7-29.5-060613	6/6/2013	<0.0091	U		0.0024	J		<0.0061	U		<0.0061	U		<0.006	U	
		VMP-7-29.5-073013	7/30/2013	<0.0082	U		0.002	J		<0.0055	U		<0.0055	U		<0.0054	U	
		VMP-7-29.5-102213	10/22/2013	<0.0081	U		0.0018	J		<0.0054	U		<0.0054	U		<0.0053	U	
	38 ft	VMP-7-38	11/9/2009	<0.4	U		<0.33	U		<0.27	U		<0.27	U		<0.26	U	
		VMP-7-38-020711	2/7/2011	<5.2	U		<4.3	U		<3.5	U		<3.5	U		<3.4	U	
		VMP-7-38-040711	4/7/2011	<1.3	U		<1.1	U		<0.89	U		<0.89	U		<0.87	U	
		VMP-7-38-020112	2/1/2012	<1.3	U		<1	U		<0.85	U		<0.85	U		<0.83	U	
		VMP-7-38-042512	4/25/2012	<0.0055	J	U	0.0025	J		<0.0037	U		<0.0037	U		<0.0036	U	
		VMP-7-38-042512-Dup	4/25/2012	<0.0055	J	U	0.0026	J		<0.0037	U		<0.0037	U		<0.0036	U	
		VMP-7-38-101112	10/11/2012	<0.0081	U		0.0027	J		<0.0054	U		<0.0054	U		<0.0053	U	
		VMP-7-38-060613	6/6/2013	<0.0097	U		0.0025	J		<0.0065	U		<0.0065	U		<0.0064	U	
		VMP-7-38-073013	7/30/2013	<0.0084	U		0.002	J		<0.0056	U		<0.0056	U		<0.0055	U	
		VMP-7-38-110113	11/1/2013	<0.0083	U		0.0023	J		<0.0056	U		<0.0056	U		<0.0055	U	

SEE LAST PAGE OF TABLE FOR NOTES

TABLE 5
CUMULATIVE SUMMARY OF SOIL VAPOR ANALYTICAL DETECTIONS AND SCREENING RESULTS: VILLAGE - VOCS

Location	Depth	Sample ID	Sample Date	1,4-Dichlorobenzene			Dichlorodifluoromethane			1,1-Dichloroethane			1,2-Dichloroethane			1,1-Dichloroethene		
				1200			270			690			0.099			240		
				Result (mg/m^3)	Lab Quals	URS Quals	Result (mg/m^3)	Lab Quals	URS Quals	Result (mg/m^3)	Lab Quals	URS Quals	Result (mg/m^3)	Lab Quals	URS Quals	Result (mg/m^3)	Lab Quals	URS Quals
VMP-8	5 ft	VMP-8-5	11/10/2009	<0.007	U		<0.005	U		<0.004	U		<0.004	U		<0.004	U	
		VMP - 8 - 5 - 083010	8/30/2010	0.0046	J		0.0026	J		0.00069	J		0.00092	J		<0.0053	U	
		VMP-8-5-111810	11/17/2010	<0.007	U		0.0027	J		<0.0047	U		<0.0047	U		<0.0046	U	
		VMP-8-5-021011	2/10/2011	<0.0074	U		<0.0061	U		<0.005	U		<0.005	U		<0.0049	U	
		VMP-8-5-040711	4/7/2011	<0.0083	J	U	0.0026	J		<0.0056	U		<0.0056	U		<0.0055	U	
		VMP-8-5-072711	7/27/2011	0.0013	J		0.0023	J		<0.006	U		<0.006	U		<0.0059	U	
		VMP-8-5-110311	11/3/2011	<0.0051	U		0.0024	J		<0.0035	U		<0.0035	U		<0.0034	U	
		VMP-8-5-012312	1/23/2012	<0.0064	U		0.0039	J		<0.0043	U		<0.0043	U		<0.0042	U	
		VMP-8-5-041012	4/10/2012	0.0012	J		0.0021	J		<0.0039	U		<0.0039	U		<0.0038	U	
		VMP-8-5-071312	7/13/2012	<0.0048	U		0.0017	J		<0.0032	U		<0.0032	U		<0.0032	U	
		VMP-8-5-073112	7/31/2012	<0.0062	U		0.0026	J		<0.0042	U		<0.0042	U		<0.0041	U	
		VMP-8-5-100412	10/4/2012	<0.0083	J	U	0.002	J		<0.0056	U		<0.0056	U		<0.0055	U	
		VMP-8-5-100412-Dup	10/4/2012	<0.0079	J	U	0.002	J		<0.0053	U		<0.0053	U		<0.0052	U	
		VMP-8-5-012413	1/24/2013	<0.0081	J	U	0.0025	J		<0.0054	U		<0.0054	U		<0.0053	U	
		VMP-8-5-042513	4/25/2013	<0.0087	J	U	0.0024	J		<0.0059	U		<0.0059	U		<0.0057	U	
		VMP-8-5-073013	7/30/2013	<0.0081	U		0.0023	J		<0.0055	U		<0.0055	U		<0.0054	U	
		VMP-8-5-102213	10/22/2013	<0.008	U		0.002	J		<0.0054	U		<0.0054	U		<0.0053	U	
	9.5 ft	VMP-8-9.5	11/10/2009	<0.006	U		<0.005	U		<0.004	U		<0.004	U		<0.004	U	
		VMP - 8 - 9.5 - 083010	8/30/2010	0.0029	J		0.0024	J		0.00048	J		<0.0049	U		<0.0048	U	
		VMP - 8 - 9.5 - 083010-DUP	8/30/2010	0.0026	J		0.0024	J		0.00041	J		0.0007	J		<0.0049	U	
		VMP-8-9.5-111810	11/17/2010	<0.0073	U		0.0024	J		<0.0049	U		<0.0049	U		<0.0048	U	
		VMP-8-9.5-021011	2/10/2011	<0.0076	U		0.0019	J		<0.0051	U		<0.0051	U		<0.005	U	
		VMP-8-9.5-040711	4/7/2011	0.00092	J		0.0016	J		<0.0056	U		<0.0056	U		<0.0055	U	
		VMP-8-9.5-072711	7/27/2011	0.0011	J		0.0019	J		<0.0043	U		<0.0043	U		<0.0042	U	
		VMP-8-9.5-110311	11/3/2011	<0.005	U		0.0019	J		<0.0034	U		<0.0034	U		<0.0033	U	
		VMP-8-9.5-012312	1/23/2012	<0.0061	U		0.004	J		<0.0041	U		<0.0041	U		<0.004	U	
		VMP-8-9.5-041012	4/10/2012	0.0012	J		0.0024	J		<0.0039	U		<0.0039	U		<0.0038	U	
		VMP-8-9.5-071312	7/13/2012	<0.0056	U		0.0024	J		<0.0038	U		<0.0038	U		<0.0037	U	
		VMP-8-9.5-071312-Dup	7/13/2012	<0.0054	U		0.0021	J		<0.0036	U		<0.0036	U		<0.0035	U	
		VMP-8-9.5-100412	10/4/2012	<0.0091	J	U	0.0022	J		<0.0061	U		<0.0061	U		<0.006	U	
		VMP-8-9.5-012413	1/24/2013	<0.0076	J	U	0.0027	J		<0.0051	U		<0.0051	U		<0.005	U	
		VMP-8-9.5-012413-Dup	1/24/2013	<0.0081	U		0.0029	J		<0.0054	U		<0.0054	U		<0.0053	U	
		VMP-8-9.5-042513	4/25/2013	<0.008	J	U	0.0026	J		<0.0054	U		<0.0054	U		<0.0053	U	
		VMP-8-9.5-073013	7/30/2013	<0.0081	U		0.002	J		<0.0055	U		<0.0055	U		<0.0054	U	
		VMP-8-9.5-102213	10/22/2013	<0.008	U		0.0021	J		<0.0054	U		<0.0054	U		<0.0053	U	

SEE LAST PAGE OF TABLE FOR NOTES

TABLE 5
CUMULATIVE SUMMARY OF SOIL VAPOR ANALYTICAL DETECTIONS AND SCREENING RESULTS: VILLAGE - VOCS

Location	Depth	Sample ID	Sample Date	1,4-Dichlorobenzene			Dichlorodifluoromethane			1,1-Dichloroethane			1,2-Dichloroethane			1,1-Dichloroethene		
				1200			270			690			0.099			240		
				Result (mg/m^3)	Lab Quals	URS Quals	Result (mg/m^3)	Lab Quals	URS Quals	Result (mg/m^3)	Lab Quals	URS Quals	Result (mg/m^3)	Lab Quals	URS Quals	Result (mg/m^3)	Lab Quals	URS Quals
VMP-8	23.5 ft	VMP-8-23.5	11/10/2009	<0.007	U		<0.005	U		<0.004	U		<0.004	U		<0.004	U	
		VMP - 8 - 23.5 - 083010	8/30/2010	0.0026	J		0.0028	J		<0.0053	U		0.00085	J		<0.0052	U	
		VMP-8-23.5-111910	11/19/2010	<0.0076	U		<0.0062	U		<0.0051	U		<0.0051	U		<0.005	U	
		VMP-8-23.5-021011	2/10/2011	<0.0081	U		0.0022	J		<0.0054	U		<0.0054	U		<0.0053	U	
		VMP-8-23.5-040711	4/7/2011	<0.0076	U		0.0023	J		<0.0051	U		<0.0051	U		<0.005	U	
		VMP-8-23.5-040711-DUP	4/7/2011	0.0017	J		0.0017	J		<0.0081	U		0.0014	J		<0.0079	U	
		VMP-8-23.5-081011	8/10/2011	<0.0079	J	U	0.0027	J		<0.0053	U		<0.0053	U		<0.0052	U	
		VMP-8-23.5-110611	11/6/2011	<0.0057	U		0.003	J		<0.0039	U		<0.0039	U		<0.0038	U	
		VMP-8-23.5-012312	1/23/2012	<0.0064	U		0.0033	J		<0.0043	U		<0.0043	U		<0.0042	U	
		VMP-8-23.5-041012	4/10/2012	0.001	J		0.0019	J		<0.0038	U		<0.0038	U		<0.0037	U	
		VMP-8-23.5-071312	7/13/2012	<0.0062	U		0.0026	J		<0.0042	U		<0.0042	U		<0.0041	U	
		VMP-8-23.5-100412	10/4/2012	0.00075	J		0.0026	J		<0.0058	U		<0.0058	U		<0.0057	U	
		VMP-8-23.5-012413	1/24/2013	<0.0087	U		0.0032	J		<0.0058	U		<0.0058	U		<0.0057	U	
		VMP-8-23.5-050113	5/1/2013	<0.0091	U		0.0027	J		<0.0061	U		<0.0061	U		<0.006	U	
		VMP-8-23.5-073013	7/30/2013	<0.0081	U		0.0023	J		<0.0055	U		<0.0055	U		<0.0054	U	
		VMP-8-23.5-073013-Dup	7/30/2013	<0.008	U		0.0022	J		<0.0054	U		<0.0054	U		<0.0053	U	
		VMP-8-23.5-102213	10/22/2013	<0.0081	U		0.0022	J		<0.0055	U		<0.0055	U		<0.0054	U	
VMP-9	5 ft	VMP-9-5	11/11/2009	<0.006	U		<0.005	U		<0.004	U		<0.004	U		<0.004	U	
		VMP-9-5-082610	8/26/2010	<0.0068	U		0.003	J		<0.0046	U		<0.0046	U		<0.0045	U	
		VMP-9-5-111910	11/19/2010	<0.0072	U		<0.0059	U		<0.0048	U		<0.0048	U		<0.0047	U	
		VMP-9-5-020811	2/8/2011	<0.0066	J	U	0.0028	J		<0.0044	U		<0.0044	U		<0.0044	U	
		VMP-9-5-040611	4/6/2011	<0.018	J	U	0.0025	J		<0.012	U		<0.012	U		<0.012	U	
		VMP-9-5-080211	8/2/2011	<0.35	U		<0.29	U		<0.24	U		<0.24	U		<0.23	U	
		VMP-9-5-110411	11/4/2011	<0.0053	J	U	0.0021	J		<0.0035	U		<0.0035	U		<0.0035	U	
		VMP-9-5-012612	1/26/2012	<0.0045	J	U	0.0038			<0.003	U		<0.003	J	U	<0.003	U	
		VMP-9-5-041112	4/11/2012	<0.0054	U		0.002	J		<0.0036	U		<0.0036	U		<0.0035	U	
		VMP-9-5-071312	7/13/2012	<0.0057	U		0.0021	J		<0.0039	U		<0.0039	U		<0.0038	U	
		VMP-9-5-101012	10/10/2012	<0.0087	U		0.0025	J		<0.0058	U		<0.0058	U		<0.0057	U	
		VMP-9-5-012513	1/25/2013	<0.0085	U	UJ	0.0028	J	J	<0.0057	U	UJ	<0.0057	U	UJ	<0.0056	U	UJ
		VMP-9-5-021513	2/15/2013	<0.0083	J	U	0.0023	J		<0.0056	U		<0.0056	U		<0.0055	U	
		VMP-9-5-050113	5/1/2013	<0.0088	J	U	0.0021	J		<0.006	U		<0.0059	U		<0.0058	U	
		VMP-9-5-073013	7/30/2013	<0.0088	U		0.0018	J		<0.0059	U		<0.0059	U		<0.0058	U	
		VMP-9-5-102213	10/22/2013	<0.0082	U		0.002	J		<0.0055	U		<0.0055	U		<0.0054	U	
		VMP-9-5-122013-R	12/20/2013	<0.0079	J	U	0.0031	J		<0.0053	U		<0.0053	J	U	<0.0052	U	

SEE LAST PAGE OF TABLE FOR NOTES

TABLE 5
CUMULATIVE SUMMARY OF SOIL VAPOR ANALYTICAL DETECTIONS AND SCREENING RESULTS: VILLAGE - VOCS

Location	Depth	Sample ID	Sample Date	1,4-Dichlorobenzene			Dichlorodifluoromethane			1,1-Dichloroethane			1,2-Dichloroethane			1,1-Dichloroethene		
				1200			270			690			0.099			240		
				Result (mg/m^3)	Lab Quals	URS Quals	Result (mg/m^3)	Lab Quals	URS Quals	Result (mg/m^3)	Lab Quals	URS Quals	Result (mg/m^3)	Lab Quals	URS Quals	Result (mg/m^3)	Lab Quals	URS Quals
VMP-9	11.5 ft	VMP-9-11.5	11/11/2009	<0.008	U		<0.006	U		<0.005	U		<0.005	U		<0.005	U	
		VMP-9-11.5-082610	8/26/2010	<0.15	U		<0.13	U		<0.1	U		<0.1	U		<0.1	U	
		VMP-9-11.5-111910	11/19/2010	<0.45	U		<0.37	U		<0.3	U		<0.3	U		<0.3	U	
		VMP-9-11.5-020911	2/9/2011	<0.0081	U		<0.0066	U		<0.0054	U		<0.0054	U		<0.0053	U	
		VMP-9-11.5-020911-DUP	2/9/2011	<0.0063	U		0.0013	J		<0.0042	U		<0.0042	U		<0.0041	U	
		VMP-9-11.5-040611	4/6/2011	<0.024	J	U	<0.02	U		<0.016	U		<0.016	U		<0.016	U	
		VMP-9-11.5-080211	8/2/2011	<0.53	U		<0.44	U		<0.36	U		<0.36	U		<0.35	U	
		VMP-9-11.5-110411	11/4/2011	<0.0053	J	U	0.0025	J		<0.0035	U		<0.0035	U		<0.0035	U	
		VMP-9-11.5-012612	1/26/2012	<0.0046	J	U	0.0033	J		<0.0031	U		<0.0031	J	U	<0.0031	U	
		VMP-9-11.5-041112	4/11/2012	<0.0055	U		0.0021	J		<0.0037	U		<0.0037	U		<0.0036	U	
		VMP-9-11.5-071312	7/13/2012	<0.0062	U		0.0021	J		<0.0042	U		<0.0042	U		<0.0041	U	
		VMP-9-11.5-101012	10/10/2012	<0.0083	U		0.0028	J		<0.0056	U		<0.0056	U		<0.0055	U	
		VMP-9-11.5-012513	1/25/2013	<0.007	J	U	0.0025	J		<0.0047	U		<0.0047	U		<0.0046	U	
		VMP-9-11.5-012513-DUP	1/25/2013	<0.0076	J	U	0.003	J		<0.0051	U		<0.0051	U		<0.005	U	
		VMP-9-11.5-050113	5/1/2013	<0.009	J	U	0.0022	J		<0.0061	U		<0.0061	U		<0.006	U	
		VMP-9-11.5-073013	7/30/2013	<0.009	U		0.0016	J		<0.0061	U		<0.0061	U		<0.006	U	
		VMP-9-11.5-102213	10/22/2013	<0.0078	U		0.0022	J		<0.0052	U		<0.0052	U		<0.0051	U	
		VMP-9-11.5-122013-R	12/20/2013	<0.008	U		0.0025	J		<0.0054	U		<0.0054	J	U	<0.0052	U	
	25.5 ft	VMP-9-25.5	11/10/2009	<1.6	U		<1.4	U		<1.1	U		<1.1	U		<1.1	U	
		VMP-9-25.5-D	11/10/2009	<1.5	U		<1.2	U		<1	U		<1	U		<0.98	U	
		VMP-9-25.5-082610	8/26/2010	<1.2	U		<1	U		<0.82	U		<0.82	U		<0.8	U	
		VMP-9-25.5-082610-DUP	8/26/2010	<1.3	U		<1.1	U		<0.87	U		<0.87	U		<0.86	U	
		VMP-9-25.5-111910	11/19/2010	<1.4	U		<1.1	U		<0.93	U		<0.93	U		<0.91	U	
		VMP-9-25.5-020911	2/9/2011	<0.76	U		<0.62	U		<0.51	U		<0.51	U		<0.5	U	
		VMP-9-25.5-040811	4/8/2011	<0.38	U		<0.32	U		<0.26	U		<0.26	U		<0.25	U	
		VMP-9-25.5-080211	8/2/2011	<0.85	U		<0.7	U		<0.57	U		<0.57	U		<0.56	U	
		VMP-9-25.5-110711	11/7/2011	<0.75	U		<0.62	U		<0.5	U		<0.5	U		<0.49	U	
		VMP-9-25.5-110711-DUP	11/7/2011	<0.65	U		<0.53	U		<0.44	U		<0.44	U		<0.43	U	
		VMP-9-25.5-012612	1/26/2012	<0.19	U		<0.16	U		<0.13	U		<0.13	U		<0.13	U	
		VMP-9-25.5-041112	4/11/2012	<0.0055	U		0.002	J		<0.0037	U		<0.0037	U		<0.0036	U	
		VMP-9-25.5-071312	7/13/2012	<0.0059	J	U	0.0029	J		<0.004	U		<0.004	J	U	<0.0039	U	
		VMP-9-25.5-071312-Dup	7/13/2012	<0.0057	J	U	0.0027	J		<0.0039	U		<0.0039	U		<0.0038	U	
		VMP-9-25.5-101012	10/10/2012	<0.0079	U		0.0027	J		<0.0053	U		<0.0053	U		<0.0052	U	
		VMP-9-25.5-013013	1/30/2013	<0.0085	U		0.0025	J		<0.0057	U		<0.0057	U		<0.0056	U	
		VMP-9-25.5-050113	5/1/2013	<0.0091	J	U	0.0018	J		<0.0061	U		<0.0061	U		<0.006	U	
		VMP-9-25.5-050113-Dup	5/1/2013	<0.0093	U		0.0022	J		<0.0063	U		<0.0063	U		<0.0061	U	
		VMP-9-25.5-073013	7/30/2013	<0.0088	U		0.0018	J		<0.0059	U		<0.0059	U		<0.0058	U	
		VMP-9-25.5-102213	10/22/2013	<0.0079	U		0.0021	J		<0.0053	U		<0.0053	U		<0.0052	U	
		VMP-9-25.5-102213-Dup	10/22/2013	<0.008	U		0.002	J		<0.0054	U		<0.0054	U		<0.0053	U	

SEE LAST PAGE OF TABLE FOR NOTES

TABLE 5
CUMULATIVE SUMMARY OF SOIL VAPOR ANALYTICAL DETECTIONS AND SCREENING RESULTS: VILLAGE - VOCS

Location	Depth	Sample ID	Sample Date	1,4-Dichlorobenzene			Dichlorodifluoromethane			1,1-Dichloroethane			1,2-Dichloroethane			1,1-Dichloroethene		
				1200			270			690			0.099			240		
				Result (mg/m^3)	Lab Quals	URS Quals	Result (mg/m^3)	Lab Quals	URS Quals	Result (mg/m^3)	Lab Quals	URS Quals	Result (mg/m^3)	Lab Quals	URS Quals	Result (mg/m^3)	Lab Quals	URS Quals
VMP-9	38.5 ft	VMP-9-38.5	11/10/2009	<3.3	U		<2.7	U		<2.2	U		<2.2	U		<2.2	U	
		VMP-9-38.5-020911	2/9/2011	<1.2	U		<1	U		<0.85	U		<0.84	U		<0.83	U	
		VMP-9-38.5-040811	4/8/2011	<1.7	U		<1.4	U		<1.1	U		<1.1	U		<1.1	U	
		VMP-9-38.5-012612	1/26/2012	<0.25	U		<0.21	U		<0.17	U		<0.17	U		<0.17	U	
		VMP-9-38.5-041112	4/11/2012	<0.0048	U		0.002	J		<0.0032	U		<0.0032	U		<0.0032	U	
		VMP-9-38.5-071312	7/13/2012	<0.0064	J	U	0.0025	J		<0.0043	U		<0.0043	U		<0.0042	U	
		VMP-9-38.5-101012	10/10/2012	<0.024	U		<0.019	U		<0.016	U		<0.016	U		<0.016	U	
		VMP-9-38.5-013013	1/30/2013	<0.0085	U		0.0028	J		<0.0057	U		<0.0057	U		<0.0056	U	
		VMP-9-38.5-050113	5/1/2013	<0.0093	U		0.0029	J		<0.0063	U		<0.0063	U		<0.0061	U	
		VMP-9-38.5-073113	7/31/2013	<0.009	U		0.0018	J		<0.0061	U		<0.0061	U		<0.0059	U	
		VMP-9-38.5-102213	10/22/2013	<0.0084	U		0.002	J		<0.0056	U		0.00051	J		<0.0055	U	
VMP-18	8.5 ft	VMP-18-8.5	6/18/2010	<0.008	U		0.0025	J		<0.005	U		<0.005	U		<0.005	U	
		VMP-18-8.5-090710	9/7/2010	<0.0078	J	U	0.0028	J		<0.0052	U		0.0011	J		<0.0051	U	
		VMP-18-8.5-111910	11/19/2010	<0.0065	U		<0.0053	U		<0.0044	U		<0.0044	U		<0.0043	U	
		VMP-18-8.5-020711	2/7/2011	<0.0072	J	U	0.0022	J		<0.0048	U		<0.0048	U		<0.0047	U	
		VMP-18-8.5-020711-DUP	2/7/2011	<0.0069	J	U	0.0022	J		<0.0046	U		<0.0046	U		<0.0045	U	
		VMP-18-8.5-040711	4/7/2011	<0.0077	J	U	0.0019	J		<0.0052	U		<0.0052	U		<0.0051	U	
		VMP-18-8.5-072811	7/28/2011	<0.0083	U		0.0027	J		<0.0056	U		<0.0056	U		<0.0055	U	
		VMP-18-8.5-110711	11/7/2011	<0.0054	U		0.0018	J		<0.0036	U		<0.0036	U		<0.0035	U	
		VMP-18-8.5-012312	1/23/2012	<0.0058	U		0.0028	J		<0.0039	U		<0.0039	U		<0.0038	U	
		VMP-18-8.5-041012	4/10/2012	<0.006	J	U	0.002	J		<0.0041	U		<0.0041	U		<0.004	U	
		VMP-18-8.5-071212	7/12/2012	<0.0059	U		0.0017	J		<0.004	U		<0.004	U		<0.0039	U	
		VMP-18-8.5-100912	10/9/2012	<0.0079	J	U	0.0024	J		<0.0053	U		<0.0053	U		<0.0052	U	
		VMP-18-8.5-012313	1/23/2013	<0.0087	U		0.0027	J		<0.0058	U		<0.0058	U		<0.0057	U	
		VMP-18-8.5-050113	5/1/2013	<0.0092	U		0.0018	J		<0.0062	U		<0.0062	U		<0.0061	U	
		VMP-18-8.5-072913	7/29/2013	<0.0088	U		0.0023	J		<0.006	U		<0.0059	U		<0.0058	U	
		VMP-18-8.5-102513	10/25/2013	<0.0074	U		0.0018	J		<0.005	U		<0.005	U		<0.0049	U	
		VMP-18-8.5-102513-Dup	10/25/2013	<0.0085	U		0.0023	J		<0.0057	U		<0.0057	U		<0.0056	U	

SEE LAST PAGE OF TABLE FOR NOTES

TABLE 5
CUMULATIVE SUMMARY OF SOIL VAPOR ANALYTICAL DETECTIONS AND SCREENING RESULTS: VILLAGE - VOCS

Location	Depth	Sample ID	Sample Date	1,4-Dichlorobenzene			Dichlorodifluoromethane			1,1-Dichloroethane			1,2-Dichloroethane			1,1-Dichloroethene		
				1200			270			690			0.099			240		
				Result (mg/m^3)	Lab Quals	URS Quals	Result (mg/m^3)	Lab Quals	URS Quals	Result (mg/m^3)	Lab Quals	URS Quals	Result (mg/m^3)	Lab Quals	URS Quals	Result (mg/m^3)	Lab Quals	URS Quals
VMP-19	5 ft	VMP-19-5	6/18/2010	<0.008	U		0.0021	J		<0.005	U		<0.005	U		<0.005	U	
		VMP-19-5-090110	9/1/2010	<0.0078	J	U	0.0028	J		<0.0052	U		<0.0052	U		<0.0051	U	
		VMP-19-5-111510	11/15/2010	<0.0083	U		0.0023	J		<0.0056	U		<0.0056	U		<0.0055	U	
		VMP-19-5-020411	2/4/2011	<0.0073	J	U	0.0028	J		<0.0049	U		0.0009	J		<0.0048	U	
		VMP-19-5-040711	4/7/2011	0.00088	J		0.0021	J		<0.0055	U		<0.0055	U		<0.0054	U	
		VMP-19-5-080911	8/9/2011	<0.0089	J	U	0.0027	J		<0.006	U		<0.006	J	U	<0.0059	U	
		VMP-19-5-080911-DUP	8/9/2011	<0.0085	J	U	0.0026	J		<0.0057	U		<0.0057	J	U	<0.0056	U	
		VMP-19-5-110811	11/8/2011	<0.0059	U		0.0019	J		<0.004	U		<0.004	U		<0.0039	U	
		VMP-19-5-012612	1/26/2012	<0.0051	U		0.0026	J		<0.0035	U		<0.0035	U		<0.0034	U	
		VMP-19-5-041012	4/10/2012	<0.0059	J	U	0.002	J		<0.004	U		<0.004	U		<0.0039	U	
		VMP-19-5-071112	7/11/2012	<0.0067	U		<0.0055	U		<0.0045	U		<0.0045	U		<0.0044	U	
		VMP-19-5-100912	10/9/2012	<0.0089	J	U	0.0028	J		<0.006	U		<0.006	U		<0.0059	U	
		VMP-19-5-013113	1/31/2013	<0.0078	U		0.0023	J		<0.0052	U		<0.0052	U		<0.0051	U	
		VMP-19-5-043013	4/30/2013	<0.01	U		0.0024	J		<0.0069	U		<0.0069	U		<0.0067	U	
		VMP-19-5-073113	7/31/2013	<0.0085	U		0.0018	J		<0.0057	U		<0.0057	U		<0.0056	U	
		VMP-19-5-102513	10/25/2013	<0.0085	U		0.0019	J		<0.0057	U		<0.0057	U		<0.0056	U	
VMP-20	5 ft	VMP-20-5-031411	3/14/2011	<0.0073	U		0.003	J		<0.0049	U		<0.0049	U		<0.0048	U	
		VMP-20-5-041511	4/15/2011	<0.08	U		<0.066	U		<0.054	U		<0.054	U		<0.053	U	
		VMP-20-5-072511	7/25/2011	<0.0085	J	U	0.0022	J		<0.0057	U		<0.0057	U		<0.0056	U	
		VMP-20-5-110111	11/1/2011	<0.0048	U		0.002	J		<0.0032	U		<0.0032	U		<0.0032	U	
		VMP-20-5-012312	1/23/2012	<0.023	U		<0.019	U		<0.016	U		<0.016	U		<0.015	U	
		VMP-20-5-041012	4/10/2012	<0.0053	U		0.0018	J		<0.0035	U		<0.0035	U		<0.0035	U	
		VMP-20-5-071112	7/11/2012	<0.007	U		<0.0058	U		<0.0047	U		<0.0047	U		<0.0046	U	
		VMP-20-5-073112	7/31/2012	<0.0059	U		0.0024	J		<0.004	U		<0.004	U		<0.0039	U	
		VMP-20-5-100412	10/4/2012	<0.0087	U		0.0023	J		<0.0058	U		<0.0058	U		<0.0057	U	
		VMP-20-5-020713	2/7/2013	<0.0074	U		0.0028	J		<0.005	U		<0.005	U		<0.0049	U	
		VMP-20-5-041913	4/19/2013	<0.0075	J	U	0.0028	J		<0.0051	U		<0.0051	U		<0.005	U	
		VMP-20-5-072313	7/23/2013	<0.0085	J	U	0.0022	J		<0.0057	U		<0.0057	J	U	<0.0056	U	
		VMP-20-5-110113	11/1/2013	<0.0081	U		0.0024	J		<0.0055	U		<0.0055	U		<0.0054	U	
	10 ft	VMP-20-10-031411	3/14/2011	<0.0073	U		0.0028	J		<0.0049	U		<0.0049	U		<0.0048	U	
		VMP-20-10-041511	4/15/2011	<0.073	U		<0.06	U		<0.049	U		<0.049	U		<0.048	U	
		VMP-20-10-072511	7/25/2011	0.0018	J		0.0025	J		<0.0052	U		<0.0052	U		<0.0051	U	
		VMP-20-10-110111	11/1/2011	<0.0051	U		0.0025	J		<0.0035	U		<0.0035	U		<0.0034	U	
		VMP-20-10-012312	1/23/2012	<0.0054	U		0.0033	J		<0.0036	U		<0.0036	U		<0.0035	U	
		VMP-20-10-041012	4/10/2012	<0.0051	U		0.0022	J		<0.0035	U		<0.0035	U		<0.0034	U	
		VMP-20-10-071112	7/11/2012	<0.0059	U		0.0019	J		<0.004	U		<0.004	U		<0.0039	U	
		VMP-20-10-100412	10/4/2012	<0.0081	J	U	0.0027	J		<0.0054	U		<0.0054	U		<0.0053	U	
		VMP-20-10-012213	1/22/2013	<0.0074	J	U	0.0026	J		<0.005	U		<0.005	U		<0.0049	U	
		VMP-20-10-041913	4/19/2013	<0.0077	J	U	0.0022	J		<0.0052	U		<0.0052	U		<0.0051	U	
		VMP-20-10-072313	7/23/2013	<0.0087	J	U	0.0032	J		<0.0058	U		<0.0058	J	U	<0.0057	U	
		VMP-20-10-110113	11/1/2013	<0.0079	U		0.0021	J		<0.0053	U		<0.0053	U		<0.0052	U	
		VMP-20-10-110113-Dup	11/1/2013	<0.0074	U		0.0022	J		<0.005	U		<0.005	U		<0.0049	U	

SEE LAST PAGE OF TABLE FOR NOTES

TABLE 5
CUMULATIVE SUMMARY OF SOIL VAPOR ANALYTICAL DETECTIONS AND SCREENING RESULTS: VILLAGE - VOCS

Location	Depth	Sample ID	Sample Date	1,4-Dichlorobenzene			Dichlorodifluoromethane			1,1-Dichloroethane			1,2-Dichloroethane			1,1-Dichloroethene		
				1200			270			690			0.099			240		
				Result (mg/m^3)	Lab Quals	URS Quals	Result (mg/m^3)	Lab Quals	URS Quals	Result (mg/m^3)	Lab Quals	URS Quals	Result (mg/m^3)	Lab Quals	URS Quals	Result (mg/m^3)	Lab Quals	URS Quals
VMP-20	25 ft	VMP-20-25-031411	3/14/2011	<0.0072	U		0.0032	J		<0.0048	U		<0.0048	U		<0.0047	U	
		VMP-20-25-041511	4/15/2011	<0.083	U		<0.068	U		<0.056	U		<0.056	U		<0.055	U	
		VMP-20-25-072611	7/26/2011	<0.55	U		<0.45	U		<0.37	U		<0.37	U		<0.36	U	
		VMP-20-25-110511	11/5/2011	<0.005	U		0.0026	J		<0.0034	U		<0.0034	U		<0.0033	U	
		VMP-20-25-012312	1/23/2012	<0.0056	U		0.0031	J		<0.0038	U		<0.0038	U		<0.0037	U	
		VMP-20-25-041012	4/10/2012	<0.0053	U		0.0021	J		<0.0035	U		<0.0035	U		<0.0035	U	
		VMP-20-25-041012-Dup	4/10/2012	<0.0054	U		0.0026	J		<0.0036	U		<0.0036	U		<0.0035	U	
		VMP-20-25-071112	7/11/2012	<0.006	U		0.0025	J		<0.0041	U		<0.0041	U		<0.004	U	
		VMP-20-25-100412	10/4/2012	<0.0089	U		0.0025	J		<0.006	U		<0.006	U		<0.0059	U	
		VMP-20-25-012213	1/22/2013	<0.0074	J	U	0.0026	J		<0.005	U		<0.005	U		<0.0049	U	
		VMP-20-25-041913	4/19/2013	<0.008	J	U	0.0025	J		<0.0054	U		<0.0054	U		<0.0053	U	
		VMP-20-25-072313	7/23/2013	<0.0091	J	U	0.0027	J		<0.0061	U		<0.0061	J	U	<0.006	U	
		VMP-20-25-110113	11/1/2013	<0.0071	U		0.002	J		<0.0048	U		<0.0048	U		<0.0046	U	
	39.5 ft	VMP-20-39.5-100412	10/4/2012	0.29	J		<1.8	U		<1.5	U		<1.5	U		<1.4	U	
		VMP-20-39.5-012313	1/23/2013	<1.2	U		<1	U		<0.84	U		<0.84	U		<0.82	U	
		VMP-20-39.5-041913	4/19/2013	<0.99	U		<0.81	U		<0.66	U		<0.66	U		<0.65	U	
		VMP-20-39.5-072313	7/23/2013	0.8	J		<1.5	U		<1.2	U		<1.2	U		<1.2	U	
		VMP-20-39.5-110113	11/1/2013	<0.16	U		<0.13	U		<0.11	U		<0.11	U		<0.11	U	
VMP-21	5 ft	VMP-21-5-020911	2/9/2011	<2.8	U		<2.3	U		<1.9	U		<1.9	U		<1.8	U	
		VMP-21-5-020911-DUP	2/9/2011	<4.8	U		<3.9	U		<3.2	U		<3.2	U		<3.2	U	
		VMP-21-5-041311	4/13/2011	<0.0079	J	U	0.0025	J		<0.0053	U		<0.0053	U		<0.0052	U	
		VMP-21-5-072511	7/25/2011	<0.0083	J	U	0.0023	J		<0.0056	U		<0.0056	U		<0.0055	U	
		VMP-21-5-110111	11/1/2011	<0.0068	U		0.0022	J		<0.0046	U		<0.0046	U		<0.0045	U	
		VMP-21-5-012312	1/23/2012	<0.0058	U		0.0035	J		0.0034	J		<0.0039	U		<0.0038	U	
		VMP-21-5-012312-DUP	1/23/2012	<0.0054	U		0.0031	J		0.00082	J		<0.0036	U		<0.0035	U	
		VMP-21-5-042412	4/24/2012	<0.011	J	U	0.0028	J		<0.0074	U		<0.0074	U		<0.0072	U	
		VMP-21-5-071012	7/10/2012	<0.0064	U		0.0021	J		<0.0043	U		<0.0043	U		<0.0042	U	
		VMP-21-5-100412	10/4/2012	<0.0093	U		0.002	J		<0.0063	U		<0.0063	U		<0.0062	U	
		VMP-21-5-020613	2/6/2013	<0.0085	U		0.0029	J		<0.0057	U		<0.0057	U		<0.0056	U	
		VMP-21-5-051013	5/10/2013	<0.0086	U		0.0022	J		<0.0058	U		<0.0058	U		<0.0057	U	
		VMP-21-5-072313	7/23/2013	<0.0091	J	U	0.0026	J		<0.0061	U		<0.0061	U		<0.006	U	
		VMP-21-5-102113	10/21/2013	<0.008	U	UJ	0.002	J		<0.0054	U		<0.0054	U		<0.0052	U	

SEE LAST PAGE OF TABLE FOR NOTES

TABLE 5
CUMULATIVE SUMMARY OF SOIL VAPOR ANALYTICAL DETECTIONS AND SCREENING RESULTS: VILLAGE - VOCS

Location	Depth	Sample ID	Sample Date	1,4-Dichlorobenzene			Dichlorodifluoromethane			1,1-Dichloroethane			1,2-Dichloroethane			1,1-Dichloroethene		
				1200			270			690			0.099			240		
				Result (mg/m^3)	Lab Quals	URS Quals	Result (mg/m^3)	Lab Quals	URS Quals	Result (mg/m^3)	Lab Quals	URS Quals	Result (mg/m^3)	Lab Quals	URS Quals	Result (mg/m^3)	Lab Quals	URS Quals
VMP-21	10 ft	VMP-21-10-021011	2/10/2011	<2.5	U		<2.1	U		<1.7	U		<1.7	U		<1.7	U	
		VMP-21-10-041311	4/13/2011	<0.32	U		<0.26	U		<0.21	U		<0.21	U		<0.21	U	
		VMP-21-10-072511	7/25/2011	<0.018	J	U	0.0025	J		<0.012	U		<0.012	U		<0.012	U	
		VMP-21-10-110111	11/1/2011	<0.0051	U		0.0022	J		<0.0035	U		<0.0035	U		<0.0034	U	
		VMP-21-10-012312	1/23/2012	<0.0058	U		0.0026	J		<0.0039	U		<0.0039	U		<0.0038	U	
		VMP-21-10-040912	4/9/2012	<0.0053	U		0.0023	J		<0.0035	U		<0.0035	U		<0.0035	U	
		VMP-21-10-071012	7/10/2012	<0.006	U		<0.005	U		<0.0041	U		<0.0041	U		<0.004	U	
		VMP-21-10-100412	10/4/2012	<0.0085	U		0.0021	J		<0.0057	U		<0.0057	U		<0.0056	U	
		VMP-21-10-020513	2/5/2013	<0.0081	U		0.0022	J		<0.0054	U		<0.0054	U		<0.0053	U	
		VMP-21-10-020513-DUP	2/5/2013	<0.0076	U		0.0024	J		<0.0051	U		<0.0051	U		<0.005	U	
		VMP-21-10-051013	5/10/2013	<0.0087	U		0.0026	J		<0.0059	U		<0.0059	U		<0.0058	U	
		VMP-21-10-072313	7/23/2013	<0.0087	J	U	0.0031	J		<0.0058	U		<0.0058	U		<0.0057	U	
		VMP-21-10-102113	10/21/2013	<0.0079	U	UJ	0.0022	J		<0.0053	U		<0.0053	U		<0.0052	U	
	25 ft	VMP-21-25-021011	2/10/2011	<7	U		<5.8	U		<4.7	U		<4.7	U		<4.6	U	
		VMP-21-25-041411	4/14/2011	<24	U		<20	U		<16	U		<16	U		<16	U	
		VMP-21-25-041411-DUP	4/14/2011	<24	U		<20	U		<16	U		<16	U		<16	U	
		VMP-21-25-072611	7/26/2011	<7.9	U		<6.5	U		<5.3	U		<5.3	U		<5.2	U	
		VMP-21-25-110511	11/5/2011	<5	U		<4.2	U		<3.4	U		<3.4	U		<3.3	U	
		VMP-21-25-012412	1/24/2012	<0.07	U		<0.057	U		<0.047	U		<0.047	U		<0.046	U	
		VMP-21-25-040912	4/9/2012	<0.0055	U		0.0042	J		<0.0037	U		<0.0037	U		<0.0036	U	
		VMP-21-25-071112	7/11/2012	<0.0055	U		0.0022	J		<0.0037	U		<0.0037	U		<0.0036	U	
		VMP-21-25-100412	10/4/2012	<0.0087	U		0.0026	J		<0.0058	U		<0.0058	U		<0.0057	U	
		VMP-21-25-020513	2/5/2013	<0.0078	U		0.0025	J		<0.0052	U		<0.0052	U		<0.0051	U	
		VMP-21-25-020513-DUP	2/5/2013	<0.0081	U		0.0027	J		<0.0054	U		<0.0054	U		<0.0053	U	
		VMP-21-25-051013	5/10/2013	<0.0089	U		0.0025	J		<0.006	U		<0.006	U		<0.0058	U	
		VMP-21-25-072313	7/23/2013	<0.0089	J	U	0.0025	J		<0.006	U		<0.006	U		<0.0059	U	
		VMP-21-25-102113	10/21/2013	<0.0081	U	UJ	0.0022	J		<0.0055	U		<0.0055	U		<0.0054	U	
	33 ft	VMP-21-33-021011	2/10/2011	<7	U		<5.8	U		<4.7	U		<4.7	U		<4.6	U	
		VMP-21-33-041411	4/14/2011	<24	U		<19	U		<16	U		<16	U		<16	U	
		VMP-21-33-110511	11/5/2011	<1.1	U		<0.94	U		<0.77	U		<0.77	U		<0.76	U	
		VMP-21-33-012412	1/24/2012	<0.16	U		<0.14	U		<0.11	U		<0.11	U		<0.11	U	
		VMP-21-33-042412	4/24/2012	<0.0056	J	U	0.0029	J		<0.0038	U		<0.0038	U		<0.0037	U	
		VMP-21-33-071112	7/11/2012	<0.0059	U		0.0031	J		<0.004	U		<0.004	U		<0.0039	U	
		VMP-21-33-100412	10/4/2012	<0.0085	U		0.0028	J		<0.0057	U		<0.0057	U		<0.0056	U	
		VMP-21-33-020513	2/5/2013	<0.0079	U		0.0026	J		<0.0053	U		<0.0053	U		<0.0052	U	
		VMP-21-33-051013	5/10/2013	<0.0085	U		0.003	J		<0.0057	U		<0.0057	U		<0.0056	U	
		VMP-21-33-102113	10/21/2013	<0.0076	U	UJ	0.0022	J		<0.0051	U		<0.0051	U		<0.005	U	
		VMP-21-33-102113-DUP	10/21/2013	<0.0087	U	UJ	0.0024	J		<0.0059	U		<0.0059	U		<0.0057	U	

TABLE 5
CUMULATIVE SUMMARY OF SOIL VAPOR ANALYTICAL DETECTIONS AND SCREENING RESULTS: VILLAGE - VOCS

Location	Depth	Sample ID	Sample Date	1,4-Dichlorobenzene			Dichlorodifluoromethane			1,1-Dichloroethane			1,2-Dichloroethane			1,1-Dichloroethene		
				1200			270			690			0.099			240		
				Result (mg/m^3)	Lab Quals	URS Quals	Result (mg/m^3)	Lab Quals	URS Quals	Result (mg/m^3)	Lab Quals	URS Quals	Result (mg/m^3)	Lab Quals	URS Quals	Result (mg/m^3)	Lab Quals	URS Quals
VMP-22	5 ft	VMP-22-5-021111	2/11/2011	<0.15	U		<0.13	U		<0.1	U		<0.1	U		<0.1	U	
		VMP-22-5-041811	4/18/2011	<0.076	U		<0.062	U		<0.051	U		<0.051	U		<0.05	U	
		VMP-22-5-072611	7/26/2011	<0.0089	J	U	0.0023	J		<0.006	U		<0.006	J	U	<0.0059	U	
		VMP-22-5-110111	11/1/2011	<0.005	U		0.0021	J		<0.0034	U		<0.0034	U		<0.0033	U	
		VMP-22-5-012412	1/24/2012	<0.0053	U		0.0031	J	J	<0.0036	U		<0.0036	U		<0.0035	U	
		VMP-22-5-040912	4/9/2012	<0.0059	U		0.0028	J		<0.004	U		<0.004	U		<0.0039	U	
		VMP-22-5-070912	7/9/2012	<0.0065	U		0.002	J		<0.0044	U		<0.0044	U		<0.0043	U	
		VMP-22-5-100312	10/3/2012	<0.0076	U		0.0024	J		<0.0051	U		<0.0051	U		<0.005	U	
		VMP-22-5-100312-Dup	10/3/2012	<0.0069	U		0.0026	J		<0.0046	U		<0.0046	U		<0.0045	U	
		VMP-22-5-012413	1/24/2013	<0.0078	U		0.0025	J		<0.0052	U		<0.0052	U		<0.0051	U	
		VMP-22-5-041913	4/19/2013	<0.0076	J	U	0.0022	J		<0.0051	U		<0.0051	U		<0.005	U	
		VMP-22-5-072313	7/23/2013	<0.0096	J	U	0.0025	J		<0.0064	U		<0.0064	U		<0.0063	U	
		VMP-22-5-072313-Dup	7/23/2013	<0.0096	J	U	0.0021	J		<0.0064	U		<0.0064	U		<0.0063	U	
		VMP-22-5-101813	10/18/2013	<0.0081	U	UJ	0.0019	J		<0.0055	U		<0.0055	U		<0.0054	U	
	10 ft	VMP-22-10-021111	2/11/2011	<0.073	U		<0.06	U		<0.049	U		<0.049	U		<0.048	U	
		VMP-22-10-041811	4/18/2011	<0.078	U		<0.064	U		<0.053	U		<0.053	U		<0.052	U	
		VMP-22-10-072611	7/26/2011	<0.0091	J	U	0.0023	J		<0.0061	U		<0.0061	U		<0.006	U	
		VMP-22-10-072611-DUP	7/26/2011	<0.011	J	U	0.0019	J		<0.0072	U		<0.0072	U		<0.007	U	
		VMP-22-10-110211	11/2/2011	<0.0051	U		0.0024	J		<0.0035	U		<0.0035	U		<0.0034	U	
		VMP-22-10-012412	1/24/2012	<0.0058	U		0.0032	J		<0.0039	U		<0.0039	U		<0.0038	U	
		VMP-22-10-040912	4/9/2012	<0.0058	U		0.0031	J		<0.0039	U		<0.0039	U		<0.0038	U	
		VMP-22-10-070912	7/9/2012	<0.0065	U		0.0021	J		<0.0044	U		<0.0044	U		<0.0043	U	
		VMP-22-10-070912-Dup	7/9/2012	<0.0064	U		0.0017	J		<0.0043	U		<0.0043	U		<0.0042	U	
		VMP-22-10-100312	10/3/2012	<0.0073	J	U	0.0024	J		<0.0049	U		<0.0049	U		<0.0048	U	
		VMP-22-10-012413	1/24/2013	<0.0083	U		0.0029	J		<0.0056	U		<0.0056	U		<0.0055	U	
		VMP-22-10-041913	4/19/2013	<0.008	J	U	0.0022	J		<0.0054	U		<0.0054	U		<0.0053	U	
		VMP-22-10-072313	7/23/2013	<0.0089	J	U	0.0021	J		<0.006	U		<0.006	U		<0.0059	U	
		VMP-22-10-101813	10/18/2013	<0.0084	U	UJ	0.002	J		<0.0056	U		<0.0056	U		<0.0055	U	
	18 ft	VMP-22-18-021111	2/11/2011	<1.3	U		<1	U		<0.86	U		<0.86	U		<0.84	U	
		VMP-22-18-041811	4/18/2011	<5.4	U		<4.4	U		<3.6	U		<3.6	U		<3.6	U	
		VMP-22-18-072611	7/26/2011	<2.8	U		<2.3	U		<1.9	U		<1.9	U		<1.8	U	
		VMP-22-18-110511	11/5/2011	<0.0055	U		0.0024	J		<0.0037	U		<0.0037	U		<0.0036	U	
		VMP-22-18-012412	1/24/2012	<0.05	U		<0.042	U		<0.034	U		<0.034	U		<0.033	U	
		VMP-22-18-040912	4/9/2012	<0.006	U		0.0027	J		<0.0041	U		<0.0041	U		<0.004	U	
		VMP-22-18-070912	7/9/2012	<0.0064	U		0.002	J		<0.0043	U		<0.0043	U		<0.0042	U	
		VMP-22-18-100412	10/4/2012	<0.0087	J	U	0.0022	J		<0.0058	U		<0.0058	U		<0.0057	U	
		VMP-22-18-012413	1/24/2013	<0.0083	U		0.0029	J		<0.0056	U		<0.0056	U		<0.0055	U	
		VMP-22-18-042213	4/22/2013	<0.0086	U		0.0025	J		<0.0058	U		<0.0058	U		<0.0057	U	
		VMP-22-18-072913	7/29/2013	<0.0087	U		0.0024	J		<0.0059	U		<0.0059	U		<0.0057	U	
		VMP-22-18-101813	10/18/2013	<0.0081	U	UJ	0.002	J		<0.0055	U		<0.0055	U		<0.0054	U	

SEE LAST PAGE OF TABLE FOR NOTES

TABLE 5
CUMULATIVE SUMMARY OF SOIL VAPOR ANALYTICAL DETECTIONS AND SCREENING RESULTS: VILLAGE - VOCS

Location	Depth	Sample ID	Sample Date	1,4-Dichlorobenzene			Dichlorodifluoromethane			1,1-Dichloroethane			1,2-Dichloroethane			1,1-Dichloroethene		
				1200			270			690			0.099			240		
				Result (mg/m^3)	Lab Quals	URS Quals	Result (mg/m^3)	Lab Quals	URS Quals	Result (mg/m^3)	Lab Quals	URS Quals	Result (mg/m^3)	Lab Quals	URS Quals	Result (mg/m^3)	Lab Quals	URS Quals
VMP-22	38 ft	VMP-22-38-041811	4/18/2011	<16	U		<14	U		<11	U		<11	U		<11	U	
		VMP-22-38-012512	1/25/2012	<0.05	U		<0.042	U		<0.034	U		<0.034	U		<0.033	U	
		VMP-22-38-040912	4/9/2012	<0.0059	U		0.003	J		<0.0039	U		<0.0039	U		<0.0039	U	
		VMP-22-38-070912	7/9/2012	<0.0062	U		<0.0051	U		<0.0042	U		<0.0042	U		<0.0041	U	
		VMP-22-38-100412	10/4/2012	<0.0091	J	U	0.0026	J		<0.0061	U		<0.0061	U		<0.006	U	
		VMP-22-38-012413	1/24/2013	<0.0081	U		0.0025	J		<0.0054	U		<0.0054	U		<0.0053	U	
		VMP-22-38-042213	4/22/2013	<0.0088	J	U	0.0022	J		<0.0059	U		<0.0059	U		<0.0058	U	
		VMP-22-38-072913	7/29/2013	<0.0086	U		0.0022	J		<0.0058	U		<0.0058	U		<0.0056	U	
		VMP-22-38-101813	10/18/2013	<0.0077	U	UJ	0.0019			<0.0052	U		<0.0052	U		<0.005	U	
VMP-23	5 ft	VMP-23-5-021511	2/15/2011	<0.0079	J	U	0.0021	J		<0.0053	U		<0.0053	U		<0.0052	U	
		VMP-23-5-042111	4/21/2011	<0.069	U		<0.057	U		<0.046	U		<0.046	U		<0.045	U	
		VMP-23-5-072711	7/27/2011	<0.0079	U		0.0016	J		<0.0053	U		<0.0053	U		<0.0052	U	
		VMP-23-5-110211	11/2/2011	<0.0056	U		0.002	J		<0.0038	U		<0.0038	U		<0.0037	U	
		VMP-23-5-012512	1/25/2012	0.0012	J		0.0027	J		<0.0032	U		<0.0032	U		<0.0031	U	
		VMP-23-5-040912	4/9/2012	<0.0057	U		0.0033	J		<0.0039	U		<0.0039	U		<0.0038	U	
		VMP-23-5-070912	7/9/2012	<0.0051	U		0.0021	J		<0.0035	U		<0.0035	U		<0.0034	U	
		VMP-23-5-100312	10/3/2012	<0.0087	J	U	0.0022	J		<0.0058	U		<0.0058	U		<0.0057	U	
		VMP-23-5-012413	1/24/2013	<0.0074	U		0.0023	J		<0.005	U		<0.005	U		<0.0049	U	
		VMP-23-5-042213	4/22/2013	<0.0082	U		0.0023	J		<0.0055	U		<0.0055	U		<0.0054	U	
		VMP-23-5-072313	7/23/2013	<0.0089	J	U	0.0026	J		<0.006	U		<0.006	U		<0.0059	U	
		VMP-23-5-101813	10/18/2013	<0.0085	U	UJ	0.002	J		<0.0057	U		<0.0057	U		<0.0056	U	
	10 ft	VMP-23-10-021511	2/15/2011	<0.0082	J	U	<0.0068	U		<0.0055	U		<0.0055	U		<0.0054	U	
		VMP-23-10-042111	4/21/2011	<0.083	U		<0.068	U		<0.056	U		<0.056	U		<0.055	U	
		VMP-23-10-072711	7/27/2011	<0.0076	U		<0.0062	U		<0.0051	U		<0.0051	U		<0.005	U	
		VMP-23-10-110211	11/2/2011	<0.0055	U		0.0019	J		<0.0037	U		<0.0037	U		<0.0036	U	
		VMP-23-10-012512	1/25/2012	<0.0046	U		0.0023	J		<0.0031	U		<0.0031	U		<0.0031	U	
		VMP-23-10-040912	4/9/2012	<0.0059	U		0.0035	J		<0.0039	U		<0.0039	U		<0.0039	U	
		VMP-23-10-040912-Dup	4/9/2012	<0.0059	U		0.0034	J		<0.004	U		0.0028	J		0.002	J	
		VMP-23-10-070912	7/9/2012	<0.0046	U		0.0022	J		<0.0031	U		<0.0031	U		<0.0031	U	
		VMP-23-10-100312	10/3/2012	<0.0093	J	U	0.0026	J		<0.0063	U		<0.0063	U		<0.0062	U	
		VMP-23-10-012413	1/24/2013	<0.0074	U		0.0025	J		<0.005	U		<0.005	U		<0.0049	U	
		VMP-23-10-042213	4/22/2013	<0.008	U		0.0024	J		<0.0054	U		<0.0054	U		<0.0052	U	
		VMP-23-10-072313	7/23/2013	<0.0091	J	U	0.0024	J		<0.0061	U		<0.0061	U		<0.006	U	
		VMP-23-10-101813	10/18/2013	<0.009	U	UJ	<0.0074	U		<0.0061	U		<0.0061	U		<0.006	U	
		VMP-23-10-101813-DUP	10/18/2013	<0.009	U	UJ	0.0022	J		<0.0061	U		<0.0061	U		<0.0059	U	

SEE LAST PAGE OF TABLE FOR NOTES

TABLE 5
CUMULATIVE SUMMARY OF SOIL VAPOR ANALYTICAL DETECTIONS AND SCREENING RESULTS: VILLAGE - VOCS

Location	Depth	Sample ID	Sample Date	1,4-Dichlorobenzene			Dichlorodifluoromethane			1,1-Dichloroethane			1,2-Dichloroethane			1,1-Dichloroethene		
				1200			270			690			0.099			240		
				Result (mg/m^3)	Lab Quals	URS Quals	Result (mg/m^3)	Lab Quals	URS Quals	Result (mg/m^3)	Lab Quals	URS Quals	Result (mg/m^3)	Lab Quals	URS Quals	Result (mg/m^3)	Lab Quals	URS Quals
VMP-23	25 ft	VMP-23-25-021511	2/15/2011	0.0012	J		<0.0062	U		<0.0051	U		<0.0051	U		<0.005	U	
		VMP-23-25-042111	4/21/2011	<0.078	U		<0.064	U		<0.052	U		<0.052	U		<0.051	U	
		VMP-23-25-072711	7/27/2011	0.0043	J		<0.0071	U		<0.0058	U		<0.0058	U		<0.0057	U	
		VMP-23-25-110511	11/5/2011	<0.0055	U		0.0015	J		<0.0037	U		<0.0037	U		<0.0036	U	
		VMP-23-25-012512	1/25/2012	<0.0049	U		0.002	J		<0.0033	U		<0.0033	U		<0.0032	U	
		VMP-23-25-040912	4/9/2012	<0.0057	U		0.0032	J		<0.0039	U		<0.0039	U		<0.0038	U	
		VMP-23-25-071012	7/10/2012	<0.0073	U		0.0024	J		<0.0049	U		<0.0049	U		<0.0048	U	
		VMP-23-25-100312	10/3/2012	<0.0091	J	U	0.0021	J		<0.0061	U		<0.0061	U		<0.006	U	
		VMP-23-25-012413	1/24/2013	<0.0076	U		0.0024	J		<0.0051	U		<0.0051	U		<0.005	U	
		VMP-23-25-042213	4/22/2013	<0.0083	U		0.0023	J		<0.0056	U		<0.0056	U		<0.0055	U	
		VMP-23-25-072313	7/23/2013	<0.0083	J	U	0.0034	J		<0.0056	U		<0.0056	U		<0.0055	U	
		VMP-23-25-102113	10/21/2013	<0.0081	U		0.0023	J		<0.0054	U		<0.0054	U		<0.0053	U	
	40 ft	VMP-23-40-071012	7/10/2012	<0.0062	U		0.0015	J		<0.0042	U		<0.0042	U		<0.0041	U	
		VMP-23-40-100312	10/3/2012	<0.0084	J	U	0.0025	J		<0.0057	U		<0.0057	U		<0.0056	U	
		VMP-23-40-012413	1/24/2013	<0.0078	U		0.0026	J		<0.0052	U		<0.0052	U		<0.0051	U	
		VMP-23-40-042213	4/22/2013	<0.0085	U		0.002	J		<0.0057	U		<0.0057	U		<0.0056	U	
		VMP-23-40-042213-Dup	4/22/2013	<0.0085	U		0.0023	J		<0.0057	U		<0.0057	U		<0.0056	U	
		VMP-23-40-102113	10/21/2013	<0.0084	U		0.0021	J		<0.0057	U		<0.0057	U		<0.0056	U	
VMP-24	5 ft	VMP-24-5-021611	2/16/2011	<0.0085	J	U	0.0017	J		<0.0057	U		<0.0057	U		<0.0056	U	
		VMP-24-5-040811	4/8/2011	<0.09	U		<0.074	U		<0.061	U		<0.061	U		<0.06	U	
		VMP-24-5-072811	7/28/2011	0.0036	J		0.002	J		<0.0057	U		<0.0057	U		<0.0056	U	
		VMP-24-5-110211	11/2/2011	<0.0056	U		0.0024	J		<0.0038	U		<0.0038	U		<0.0037	U	
		VMP-24-5-110211-DUP	11/2/2011	<0.0078	J	U	0.0023	J		<0.0053	U		<0.0053	U		<0.0052	U	
		VMP-24-5-012512	1/25/2012	<0.0048	U		0.0026	J		<0.0032	U		<0.0032	U		<0.0032	U	
		VMP-24-5-040912	4/9/2012	<0.0057	U		0.0032	J		<0.0039	U		<0.0039	U		<0.0038	U	
		VMP-24-5-071212	7/12/2012	<0.0055	U		0.0021	J		<0.0037	U		<0.0037	U		<0.0036	U	
		VMP-24-5-101912	10/19/2012	<0.0085	J	U	0.0025	J		<0.0057	U		<0.0057	U		<0.0056	U	
		VMP-24-5-012313	1/23/2013	<0.0076	U		0.0024	J		<0.0051	U		<0.0051	U		<0.005	U	
		VMP-24-5-050113	5/1/2013	<0.0091	U		0.0023	J		<0.0062	U		<0.0062	U		<0.006	U	
		VMP-24-5-073113	7/31/2013	<0.0086	U		0.0018	J		<0.0058	U		<0.0058	U		<0.0057	U	
		VMP-24-5-102113	10/21/2013	<0.0081	U		0.0021	J		<0.0055	U		<0.0055	U		<0.0054	U	

SEE LAST PAGE OF TABLE FOR NOTES

TABLE 5
CUMULATIVE SUMMARY OF SOIL VAPOR ANALYTICAL DETECTIONS AND SCREENING RESULTS: VILLAGE - VOCS

Location	Depth	Sample ID	Sample Date	1,4-Dichlorobenzene			Dichlorodifluoromethane			1,1-Dichloroethane			1,2-Dichloroethane			1,1-Dichloroethene		
				1200			270			690			0.099			240		
				Result (mg/m^3)	Lab Quals	URS Quals	Result (mg/m^3)	Lab Quals	URS Quals	Result (mg/m^3)	Lab Quals	URS Quals	Result (mg/m^3)	Lab Quals	URS Quals	Result (mg/m^3)	Lab Quals	URS Quals
VMP-24	10 ft	VMP-24-10-021711	2/17/2011	<0.0081	U		0.0025	J		<0.0054	U		<0.0054	U		<0.0053	U	
		VMP-24-10-041111	4/11/2011	<0.015	U		0.0013	J		<0.01	U		<0.01	U		<0.01	U	
		VMP-24-10-072811	7/28/2011	0.0023	J		0.0019	J		<0.0056	U		<0.0056	U		<0.0055	U	
		VMP-24-10-110211	11/2/2011	<0.0049	U		0.0022	J		<0.0033	U		<0.0033	U		<0.0032	U	
		VMP-24-10-012512	1/25/2012	<0.0046	U		0.0024	J		<0.0031	U		<0.0031	U		<0.0031	U	
		VMP-24-10-041012	4/10/2012	<0.0055	U		0.0036	J		<0.0037	U		<0.0037	U		<0.0036	U	
		VMP-24-10-071212	7/12/2012	<0.0064	U		0.0023	J		<0.0043	U		<0.0043	U		<0.0042	U	
		VMP-24-10-100912	10/9/2012	<0.0079	J	U	0.0026	J		<0.0053	U		<0.0053	U		<0.0052	U	
		VMP-24-10-012313	1/23/2013	<0.0083	U		0.0025	J		<0.0056	U		<0.0056	U		<0.0055	U	
		VMP-24-10-042513	4/25/2013	<0.032	U		<0.026	U		<0.021	U		<0.021	U		<0.021	U	
		VMP-24-10-073113	7/31/2013	<0.0086	U		0.0019	J		<0.0058	U		<0.0058	U		<0.0057	U	
		VMP-24-10-102113	10/21/2013	<0.0083	U		0.0021	J		<0.0056	U		<0.0056	U		<0.0055	U	
	22 ft	VMP-24-22-021711	2/17/2011	<0.0081	U		0.0026	J		<0.0054	U		<0.0054	U		<0.0053	U	
		VMP-24-22-041111	4/11/2011	<0.0076	U		0.0032	J		<0.0051	U		<0.0051	U		<0.005	U	
		VMP-24-22-072811	7/28/2011	0.0016	J		0.0024	J		<0.0051	U		<0.0051	U		<0.005	U	
		VMP-24-22-072811-Dup	7/28/2011	0.002	J		0.0019	J		<0.0058	U		<0.0058	U		<0.0057	U	
		VMP-24-22-110611	11/6/2011	<0.0053	U		0.0029	J		<0.0035	U		<0.0035	U		<0.0035	U	
		VMP-24-22-012512	1/25/2012	<0.0049	U		0.0026	J		<0.0033	U		<0.0033	U		<0.0032	U	
		VMP-24-22-041012	4/10/2012	<0.0054	U		0.0031	J		<0.0036	U		<0.0036	U		<0.0035	U	
		VMP-24-22-071212	7/12/2012	<0.0065	U		<0.0054	U		<0.0044	U		<0.0044	U		<0.0043	U	
		VMP-24-22-100912	10/9/2012	<0.0081	U		0.0027	J		<0.0054	U		<0.0054	U		<0.0053	U	
		VMP-24-22-012313	1/23/2013	<0.0085	U		0.0029	J		<0.0057	U		<0.0057	U		<0.0056	U	
		VMP-24-22-042513	4/25/2013	<0.0081	J	U	0.0026	J		<0.0055	U		<0.0055	U		<0.0054	U	
		VMP-24-22-042513-Dup	4/25/2013	<0.0089	U		0.0029	J		<0.006	U		<0.006	U		<0.0059	U	
		VMP-24-22-073113	7/31/2013	<0.0086	U		0.0022	J		<0.0058	U		<0.0058	U		<0.0057	U	
		VMP-24-22-102213	10/22/2013	<0.0075	U		0.0024	J		<0.005	U		<0.005	U		<0.005	U	
	34 ft	VMP-24-34-021711	2/17/2011	<0.0081	U		0.0022	J		<0.0054	U		<0.0054	U		<0.0053	U	
		VMP-24-34-041111	4/11/2011	<0.0073	U		0.0021	J		<0.0049	U		<0.0049	U		<0.0048	U	
		VMP-24-34-072811	7/28/2011	0.0015	J		0.0016	J		<0.0043	U		<0.0043	U		<0.0042	U	
		VMP-24-34-110611	11/6/2011	<0.0041	U		0.0028	J		<0.0028	U		<0.0028	U		<0.0027	U	
		VMP-24-34-012512	1/25/2012	0.0013	J		0.0031	J		<0.0034	U		<0.0034	U		<0.0033	U	
		VMP-24-34-041012	4/10/2012	<0.0056	U		0.0033	J		<0.0038	U		<0.0038	U		<0.0037	U	
		VMP-24-34-071212	7/12/2012	<0.0054	U		0.0018	J		<0.0036	U		<0.0036	U		<0.0035	U	
		VMP-24-34-100912	10/9/2012	<0.0083	U		0.0024	J		<0.0056	U		<0.0056	U		<0.0055	U	
		VMP-24-34-012313	1/23/2013	<0.0087	U		0.0027	J		<0.0058	U		<0.0058	U		<0.0057	U	
		VMP-24-34-050613	5/6/2013	<0.0096	J	U	0.0023	J		<0.0065	U		<0.0065	U		<0.0063	U	
		VMP-24-34-073113	7/31/2013	<0.0084	U		0.0018	J		<0.0056	U		<0.0056	U		<0.0055	U	
		VMP-24-34-073113-Dup	7/31/2013	0.0028	J		0.0016	J		<0.0056	U		<0.0056	U		<0.0055	U	
		VMP-24-34-102213	10/22/2013	<0.0082	U		0.0015	J		<0.0055	U		<0.0055	U		<0.0054	U	

SEE LAST PAGE OF TABLE FOR NOTES

TABLE 5
CUMULATIVE SUMMARY OF SOIL VAPOR ANALYTICAL DETECTIONS AND SCREENING RESULTS: VILLAGE - VOCS

Location	Depth	Sample ID	Sample Date	1,4-Dichlorobenzene			Dichlorodifluoromethane			1,1-Dichloroethane			1,2-Dichloroethane			1,1-Dichloroethene		
				1200			270			690			0.099			240		
				Result (mg/m^3)	Lab Quals	URS Quals	Result (mg/m^3)	Lab Quals	URS Quals	Result (mg/m^3)	Lab Quals	URS Quals	Result (mg/m^3)	Lab Quals	URS Quals	Result (mg/m^3)	Lab Quals	URS Quals
VMP-31	5 ft	VMP-31-5-042512	4/25/2012	<0.0057	J	U	0.0027	J		<0.0039	U		<0.0039	U		<0.0038	U	
		VMP-31-5-072012	7/20/2012	<0.0057	U		0.0026	J		<0.0039	U		<0.0039	U		<0.0038	U	
		VMP-31-5-102612	10/26/2012	<0.0083	U		0.0021	J		<0.0056	U		<0.0056	U		<0.0055	U	
		VMP-31-5-021113	2/11/2013	<0.0078	J	U	0.0022	J		<0.0052	U		<0.0052	U		<0.0051	U	
		VMP-31-5-051513	5/15/2013	<0.0088	J	U	0.0022	J		<0.006	U		<0.0059	U		<0.0058	U	
	10 ft	VMP-31-10-042512	4/25/2012	<0.0077	J	U	0.0025	J		<0.0052	U		<0.0052	U		<0.005	U	
		VMP-31-10-072612	7/26/2012	<0.0059	J	U	0.0035	J		<0.0039	U		<0.0039	U		<0.0039	U	
		VMP-31-10-102612	10/26/2012	<0.0089	U		0.0023	J		<0.006	U		<0.006	U		<0.0059	U	
		VMP-31-10-021313	2/13/2013	<0.0085	J	U	0.0021	J		<0.0057	U		<0.0057	U		<0.0056	U	
		VMP-31-10-051713	5/17/2013	<0.0097	J	U	0.0023	J		<0.0065	U		<0.0065	U		<0.0064	U	
		VMP-31-10-111313	11/13/2013	<0.0075	U		0.0027	J		<0.0051	U		<0.0051	U		<0.005	U	
	20 ft	VMP-31-20-101912	10/19/2012	<8.3	U		<6.8	U		<5.6	U		<5.6	U		<5.5	U	
		VMP-31-20-021113	2/11/2013	<0.12	U		<0.097	U		<0.08	U		<0.08	U		<0.078	U	
		VMP-31-20-111213	11/12/2013	<0.0074	U		0.0022	J		<0.005	U		<0.005	U		<0.0049	U	
	30 ft	VMP-31-30-042512	4/25/2012	<2.9	U		<2.4	U		<2	U		<2	U		<1.9	U	
		VMP-31-30-042512-Dup	4/25/2012	<2.9	U		<2.4	U		<2	U		<2	U		<1.9	U	
		VMP-31-30-072012	7/20/2012	<0.57	U		<0.47	U		<0.39	U		<0.39	U		<0.38	U	
		VMP-31-30-101912	10/19/2012	<0.52	U		<0.42	U		<0.35	U		<0.35	U		<0.34	U	
		VMP-31-30-021113	2/11/2013	<8.5	U		<7	U		<5.7	U		<5.7	U		<5.6	U	
		VMP-31-30-050713	5/7/2013	<72	U		<59	U		<48	U		<48	U		<47	U	
		VMP-31-30-080913	8/9/2013	<0.0094	J	U	0.0024	J		<0.0064	U		<0.0064	U		<0.0062	U	
		VMP-31-30-111213	11/12/2013	<0.0075	J	U	0.0027	J		<0.005	U		<0.005	U		<0.005	U	
VMP-32	5 ft	VMP-32-5-042512	4/25/2012	<0.0056	J	U	0.003	J		<0.0038	U		<0.0038	J	U	<0.0037	U	
		VMP-32-5-072012	7/20/2012	<0.005	U		0.0025	J		<0.0034	U		<0.0034	U		<0.0033	U	
		VMP-32-5-101812	10/18/2012	<0.0096	U		<0.0079	U		<0.0064	U		<0.0064	U		<0.0063	U	
		VMP-32-5-020513	2/5/2013	<0.0076	J	U	0.0024	J		<0.0051	U		<0.0051	U		<0.005	U	
		VMP-32-5-050713	5/7/2013	<0.0082	J	U	0.0027	J		<0.0055	U		<0.0055	U		<0.0054	U	
		VMP-32-5-080213	8/2/2013	<0.0095	U		0.0019	J		<0.0064	U		<0.0064	U		<0.0063	U	
		VMP-32-5-110813	11/8/2013	<0.0086	U		0.0035	J		<0.0058	U		<0.0058	U		<0.0057	U	
	10 ft	VMP-32-10-041612	4/16/2012	<0.0051	J	U	0.0027	J		<0.0035	U		<0.0035	J	U	<0.0034	U	
		VMP-32-10-072012	7/20/2012	<0.0059	U		0.0022	J		<0.004	U		<0.004	U		<0.0039	U	
		VMP-32-10-101812	10/18/2012	<0.0089	U		0.0025	J		<0.006	U		<0.006	U		<0.0059	U	
		VMP-32-10-020513	2/5/2013	<0.0076	U		0.0026	J		<0.0051	U		<0.0051	U		<0.005	U	
		VMP-32-10-050713	5/7/2013	<0.0085	J	U	0.0024	J		<0.0057	U		<0.0057	U		<0.0056	U	
		VMP-32-10-080213	8/2/2013	<0.0081	U		0.0018	J		<0.0055	U		<0.0055	U		<0.0054	U	
		VMP-32-10-082313-R	8/23/2013	<0.0088	U	UJ	0.0023	J		<0.006	U		<0.0059	U		<0.0058	U	
		VMP-32-10-082313-R-DUP	8/23/2013	<0.0095	U	UJ	0.0027	J		<0.0064	U		<0.0064	U		<0.0063	U	
		VMP-32-10-110813	11/8/2013	<0.0084	U		0.0027	J		<0.0056	U		<0.0056	U		<0.0055	U	

SEE LAST PAGE OF TABLE FOR NOTES

TABLE 5
CUMULATIVE SUMMARY OF SOIL VAPOR ANALYTICAL DETECTIONS AND SCREENING RESULTS: VILLAGE - VOCS

Location	Depth	Sample ID	Sample Date	1,4-Dichlorobenzene			Dichlorodifluoromethane			1,1-Dichloroethane			1,2-Dichloroethane			1,1-Dichloroethene		
				1200			270			690			0.099			240		
				Result (mg/m^3)	Lab Quals	URS Quals	Result (mg/m^3)	Lab Quals	URS Quals	Result (mg/m^3)	Lab Quals	URS Quals	Result (mg/m^3)	Lab Quals	URS Quals	Result (mg/m^3)	Lab Quals	URS Quals
VMP-32	20 ft	VMP-32-20-041612	4/16/2012	0.058	J		<0.097	U		<0.079	U		<0.079	U		<0.078	U	
		VMP-32-20-072012	7/20/2012	<0.0057	U		0.0027	J		<0.0039	U		<0.0039	U		<0.0038	U	
		VMP-32-20-101812	10/18/2012	<0.0083	U		0.0026	J		<0.0056	U		<0.0056	U		<0.0055	U	
		VMP-32-20-020513	2/5/2013	<0.0085	U		0.0024	J		<0.0057	U		<0.0057	U		<0.0056	U	
		VMP-32-20-050713	5/7/2013	<0.0093	J	U	0.0024	J		<0.0062	U		<0.0062	U		<0.0061	U	
		VMP-32-20-050713-Dup	5/7/2013	<0.0085	J	U	0.0025	J		<0.0057	U		<0.0057	U		<0.0056	U	
		VMP-32-20-080213	8/2/2013	<0.009	U		0.0022	J		<0.006	U		<0.006	U		<0.0059	U	
		VMP-32-20-110813	11/8/2013	<0.0086	U		0.0029	J		<0.0058	U		<0.0058	U		<0.0057	U	
	30 ft	VMP-32-30-041612	4/16/2012	<2.8	U		<2.3	U		<1.9	U		<1.9	U		<1.8	U	
		VMP-32-30-072012	7/20/2012	<5.8	U		<4.8	U		<3.9	U		<3.9	U		<3.8	U	
		VMP-32-30-101812	10/18/2012	<0.33	U		<0.27	U		<0.22	U		<0.22	U		<0.22	U	
		VMP-32-30-020513	2/5/2013	<0.34	U		<0.28	U		<0.23	U		<0.23	U		<0.22	U	
		VMP-32-30-050713	5/7/2013	<8.7	U		<7.2	U		<5.9	U		<5.9	U		<5.7	U	
		VMP-32-30-080213	8/2/2013	<1.4	U		<1.1	U		<0.91	U		<0.91	U		<0.9	U	
		VMP-32-30-110813	11/8/2013	<0.43	U		<0.36	U		<0.29	U		<0.29	U		<0.28	U	
VMP-42	10 ft	VMP-42-10-041812	4/18/2012	<0.0051	J	U	0.0028	J		<0.0035	U		<0.0035	J	U	<0.0034	U	
		VMP-42-10-041812-Dup	4/18/2012	<0.0053	J	U	0.0027	J		<0.0035	U		<0.0035	J	U	<0.0035	U	
		VMP-42-20-041812	4/18/2012	0.98	J		<2.2	U		<1.8	U		<1.8	U		<1.8	U	
		VMP-42-10-071912	7/19/2012	<0.0057	U		0.0028	J		<0.0039	U		<0.0039	U		<0.0038	U	
		VMP-42-10-101212	10/12/2012	<0.0093	J	U	0.0024	J		<0.0062	U		<0.0062	U		<0.0061	U	
		VMP-42-10-013113	1/31/2013	<0.0085	U		0.0025	J		<0.0057	U		<0.0057	U		<0.0056	U	
		VMP-42-10-043013	4/30/2013	<0.0092	U		0.0026	J		<0.0062	U		<0.0062	U		<0.006	U	
		VMP-42-20-043013	4/30/2013	<0.0092	U		0.0026	J		<0.0062	U		<0.0062	U		<0.0061	U	
		VMP-42-10-080213	8/2/2013	<0.0092	U		0.0016	J		<0.0062	U		<0.0062	U		<0.0061	U	
		VMP-42-10-102913	10/29/2013	<0.0081	U		<0.0067	U		<0.0055	U		<0.0055	U		<0.0054	U	
	20 ft	VMP-42-20-071912	7/19/2012	<0.0056	J	U	0.0025	J		<0.0038	U		<0.0038	U		<0.0037	U	
		VMP-42-20-101212	10/12/2012	<0.0082	U		0.0023	J		<0.0055	U		<0.0055	U		<0.0054	U	
		VMP-42-20-101212-Dup	10/12/2012	<0.0083	U		0.0023	J		<0.0056	U		<0.0056	U		<0.0055	U	
		VMP-42-20-013113	1/31/2013	<0.0078	U		0.002	J		<0.0052	U		<0.0052	U		<0.0051	U	
		VMP-42-20-080213	8/2/2013	<0.0084	U		0.0016	J		<0.0057	U		<0.0057	U		<0.0056	U	
		VMP-42-20-102913	10/29/2013	<0.008	U		<0.0066	U		<0.0054	U		0.00059	J		<0.0052	U	
	30 ft	VMP-42-30-041912	4/19/2012	<5.6	U		<4.6	U		<3.8	U		<3.8	U		<3.7	U	
		VMP-42-30-071912	7/19/2012	<0.0053	U		0.0029	J	J	<0.0035	U		<0.0035	U		<0.0035	U	
		VMP-42-30-101212	10/12/2012	<0.0087	U		0.0022	J		<0.0058	U		<0.0058	U		<0.0057	U	
		VMP-42-30-101212-Dup	10/12/2012	<0.0087	U		0.0024	J		<0.0058	U		<0.0058	U		<0.0057	U	
		VMP-42-30-013113	1/31/2013	<0.0083	U		0.002	J		<0.0056	U		<0.0056	U		<0.0055	U	
		VMP-42-30-043013	4/30/2013	<0.0084	J	U	0.0024	J		<0.0056	U		<0.0056	U		<0.0055	U	
		VMP-42-30-080213	8/2/2013	<0.0087	U		0.0019	J		<0.0059	U		<0.0059	U		<0.0057	U	
		VMP-42-30-102913	10/29/2013	<0.008	U		0.0022	J		<0.0054	U		<0.0054	U		<0.0053	U	
		VMP-42-30-102913-Dup	10/29/2013	<0.008	U		<0.0066	U		<0.0054	U		<0.0054	U		<0.0052	U	

SEE LAST PAGE OF TABLE FOR NOTES

TABLE 5
CUMULATIVE SUMMARY OF SOIL VAPOR ANALYTICAL DETECTIONS AND SCREENING RESULTS: VILLAGE - VOCS

Location	Depth	Sample ID	Sample Date	1,4-Dichlorobenzene			Dichlorodifluoromethane			1,1-Dichloroethane			1,2-Dichloroethane			1,1-Dichloroethene		
				1200			270			690			0.099			240		
				Result (mg/m^3)	Lab Quals	URS Quals	Result (mg/m^3)	Lab Quals	URS Quals	Result (mg/m^3)	Lab Quals	URS Quals	Result (mg/m^3)	Lab Quals	URS Quals	Result (mg/m^3)	Lab Quals	URS Quals
VMP-43	10 ft	VMP-43-10-041612	4/16/2012	<0.0059	J	U	0.0025	J		<0.004	U		<0.004	J	U	<0.0039	U	
		VMP-43-10-071912	7/19/2012	<0.011	U		0.0021	J		<0.0076	U		<0.0076	U		<0.0074	U	
		VMP-43-10-101612	10/16/2012	<0.0096	U		0.0022	J		<0.0064	U		<0.0064	U		<0.0063	U	
		VMP-43-10-051713	5/17/2013	<0.0092	J	U	0.002	J		<0.0062	U		<0.0062	U		<0.0061	U	
		VMP-43-10-080913	8/9/2013	<0.0095	J	U	0.0024	J		<0.0064	U		<0.0064	U		<0.0063	U	
		VMP-43-10-111313	11/13/2013	<0.0077	U		0.0023	J		<0.0052	U		<0.0052	U		<0.0051	U	
	20 ft	VMP-43-20-041612	4/16/2012	<0.057	U		<0.047	U		<0.039	U		<0.039	U		<0.038	U	
		VMP-43-20-071912	7/19/2012	<0.021	U		0.0046	J		<0.014	U		<0.014	U		<0.014	U	
		VMP-43-20-101812	10/18/2012	<0.0079	U		0.0031	J		<0.0053	U		<0.0053	U		<0.0052	U	
		VMP-43-20-012413	1/24/2013	<0.0079	U		0.0031	J		<0.0053	U		<0.0053	U		<0.0052	U	
		VMP-43-20-043013	4/30/2013	<0.0095	J	U	0.0034	J		<0.0064	U		<0.0064	U		<0.0063	U	
		VMP-43-20-080913	8/9/2013	<0.0092	J	U	0.0058	J		<0.0062	U		<0.0062	U		<0.0061	U	
		VMP-43-20-102913	10/29/2013	<0.0079	U		0.0021	J		<0.0053	U		<0.0053	U		<0.0052	U	
	30 ft	VMP-43-30-042312	4/23/2012	<0.053	U		<0.043	U		<0.035	U		<0.035	U		<0.035	U	
		VMP-43-30-071912	7/19/2012	0.0011	J		0.003	J		<0.0039	U		<0.0039	U		<0.0038	U	
		VMP-43-30-101812	10/18/2012	<0.0083	U		0.0025	J		<0.0056	U		<0.0056	U		<0.0055	U	
		VMP-43-30-012413	1/24/2013	<0.0081	U		0.0026	J		<0.0054	U		<0.0054	U		<0.0053	U	
		VMP-43-30-043013	4/30/2013	<0.0092	J	U	0.0023	J		<0.0062	U		<0.0062	U		<0.006	U	
		VMP-43-30-080913	8/9/2013	<0.0091	U		0.0021	J		<0.0061	U		<0.0061	U		<0.006	U	
		VMP-43-30-102913	10/29/2013	<0.0074	U		0.0024	J		<0.005	U		<0.005	U		<0.0048	U	
VMP-44	10 ft	VMP-44-10-041912	4/19/2012	<2.8	U		<2.3	U		<1.8	U		<1.8	U		<1.8	U	
		VMP-44-10-072012	7/20/2012	<0.92	U		<0.76	U		<0.62	U		<0.62	U		<0.61	U	
		VMP-44-10-081012	8/10/2012	<0.55	U		<0.45	U		<0.37	U		<0.37	U		<0.36	U	
		VMP-44-10-101212	10/12/2012	<1.7	U		<1.4	U		<1.1	U		<1.1	U		<1.1	U	
		VMP-44-10-012513	1/25/2013	<0.69	U		<0.57	U		<0.46	U		<0.46	U		<0.46	U	
		VMP-44-10-042913	4/29/2013	<0.63	U		<0.52	U		<0.43	U		<0.43	U		<0.42	U	
		VMP-44-10-080213	8/2/2013	<0.0088	U		0.0017	J		<0.0059	U		<0.0059	U		<0.0058	U	
		VMP-44-10-082313-R	8/23/2013	<0.0093	U		0.0022	J		<0.0062	U		<0.0062	U		<0.0061	U	
		VMP-44-10-111113	11/11/2013	<0.0078	U		0.0027	J		<0.0052	U		<0.0052	U		<0.0051	U	
	20 ft	VMP-44-20-041912	4/19/2012	<0.6	U		<0.5	U		<0.41	U		<0.41	U		<0.4	U	
		VMP-44-20-072512	7/25/2012	<1	U		<0.85	U		<0.69	U		<0.69	U		<0.68	U	
		VMP-44-20-101212	10/12/2012	<3.4	U		<2.8	U		<2.3	U		<2.3	U		<2.3	U	
		VMP-44-20-012513	1/25/2013	<0.25	U		<0.2	U		<0.17	U		<0.17	U		<0.16	U	
		VMP-44-20-042913	4/29/2013	<0.28	U		<0.23	U		<0.19	U		<0.19	U		<0.19	U	
		VMP-44-20-081313	8/13/2013	<0.018	U		<0.015	U		<0.012	U		<0.012	U		<0.012	U	
		VMP-44-20-111113	11/11/2013	<0.0079	U		0.0027	J		<0.0053	U		<0.0053	U		<0.0052	U	

SEE LAST PAGE OF TABLE FOR NOTES

TABLE 5
CUMULATIVE SUMMARY OF SOIL VAPOR ANALYTICAL DETECTIONS AND SCREENING RESULTS: VILLAGE - VOCS

Location	Depth	Sample ID	Sample Date	1,4-Dichlorobenzene			Dichlorodifluoromethane			1,1-Dichloroethane			1,2-Dichloroethane			1,1-Dichloroethene		
				1200			270			690			0.099			240		
				Result (mg/m^3)	Lab Quals	URS Quals	Result (mg/m^3)	Lab Quals	URS Quals	Result (mg/m^3)	Lab Quals	URS Quals	Result (mg/m^3)	Lab Quals	URS Quals	Result (mg/m^3)	Lab Quals	URS Quals
VMP-44	30 ft	VMP-44-30-041912	4/19/2012	<0.35	U		<0.29	U		<0.24	U		<0.24	U		<0.23	U	
		VMP-44-30-072512	7/25/2012	<0.059	U		<0.048	U		<0.04	U		<0.04	U		<0.039	U	
		VMP-44-30-072512-Dup	7/25/2012	<0.059	U		<0.048	U		<0.04	U		<0.04	U		<0.039	U	
		VMP-44-30-101512	10/15/2012	<0.36	U		<0.3	U		<0.24	U		<0.24	U		<0.24	U	
		VMP-44-30-101512-Dup	10/15/2012	<0.34	U		<0.28	U		<0.23	U		<0.23	U		<0.22	U	
		VMP-44-30-012513	1/25/2013	<0.087	U	UJ	<0.072	U	UJ	<0.059	U	UJ	<0.059	U	UJ	<0.058	U	UJ
		VMP-44-30-043013	4/30/2013	<0.031	U		<0.025	U		<0.021	U		<0.021	U		<0.02	U	
		VMP-44-30-081313	8/13/2013	<0.0086	J	U	0.0015	J		<0.0058	U		<0.0058	U		<0.0056	U	
		VMP-44-30-111113	11/11/2013	<0.0078	U		0.0027	J		<0.0053	U		<0.0053	U		<0.0052	U	
VMP-45	10 ft	VMP-45-10-041912	4/19/2012	<0.0055	U		0.0028	J		<0.0037	U		<0.0037	J	U	<0.0036	U	
		VMP-45-10-071912	7/19/2012	<0.0056	U		0.0026	J		<0.0038	U		<0.0038	U		<0.0037	U	
		VMP-45-10-101512	10/15/2012	<0.0087	U		0.0021	J		<0.0059	U		<0.0059	U		<0.0058	U	
		VMP-45-10-013013	1/30/2013	<0.0076	U		0.0022	J		<0.0051	U		<0.0051	U		<0.005	U	
		VMP-45-10-042913	4/29/2013	<0.0087	U		0.0026	J		<0.0058	U		<0.0058	U		<0.0057	U	
		VMP-45-10-080513	8/5/2013	<0.009	U		0.0019	J		<0.006	U		<0.006	U		<0.0059	U	
		VMP-45-10-102913	10/29/2013	<0.0077	U		<0.0063	U		<0.0052	U		<0.0052	U		<0.005	U	
	20 ft	VMP-45-20-041912	4/19/2012	<0.34	U		<0.28	U		<0.23	U		<0.23	U		<0.23	U	
		VMP-45-20-071912	7/19/2012	<0.11	U		<0.088	U		<0.072	U		<0.072	U		<0.07	U	
		VMP-45-20-101512	10/15/2012	<0.0083	U		0.0023	J		<0.0056	U		<0.0056	U		<0.0055	U	
		VMP-45-20-013013	1/30/2013	<0.0079	U		0.0024	J		<0.0053	U		<0.0053	U		<0.0052	U	
		VMP-45-20-042913	4/29/2013	<0.0092	U		0.0022	J		<0.0062	U		<0.0062	U		<0.006	U	
		VMP-45-20-042913-Dup	4/29/2013	<0.009	J	U	0.0026	J		<0.006	U		<0.006	U		<0.0059	U	
		VMP-45-20-080513	8/5/2013	<0.0091	U		0.0016	J		<0.0061	U		<0.0061	U		<0.006	U	
		VMP-45-20-102913	10/29/2013	<0.0083	U		0.0018	J		<0.0056	U		<0.0056	U		<0.0054	U	
	30 ft	VMP-45-30-041912	4/19/2012	<0.23	U		<0.19	U		<0.15	U		<0.15	U		<0.15	U	
		VMP-45-30-071912	7/19/2012	<0.057	U		<0.047	U		<0.039	U		<0.039	U		<0.038	U	
		VMP-45-30-101512	10/15/2012	<0.0083	J	U	0.0025	J		<0.0056	U		<0.0056	U		<0.0055	U	
		VMP-45-30-101512-Dup	10/15/2012	<0.0082	U		0.003	J		<0.0055	U		<0.0055	U		<0.0054	U	
		VMP-45-30-013013	1/30/2013	<0.014	U		0.0018	J		<0.0098	U		<0.0098	U		<0.0096	U	
		VMP-45-30-042913	4/29/2013	<0.018	U		0.0026	J		<0.012	U		<0.012	U		<0.012	U	
		VMP-45-30-080513	8/5/2013	<0.036	U		<0.03	U		<0.024	U		<0.024	U		<0.024	U	
		VMP-45-30-102913	10/29/2013	<0.0084	U		<0.0069	U		<0.0056	U		<0.0056	U		<0.0055	U	
VMP-47	5 ft	VMP-47-5-012113	1/21/2013	0.0022	J		0.003	J		<0.0058	U		<0.0058	U		<0.0057	U	
		VMP-47-5-012313-R	1/23/2013	<29	U		<24	U		<20	U		<20	U		<19	U	
		VMP-47-5-060513	6/5/2013	<19	U		<15	U		<13	U		<13	U		<12	U	
		VMP-47-5-072613	7/26/2013	<0.0079	J	U	0.0033	J		<0.0053	U		<0.0053	U		<0.0052	U	
		VMP-47-5-110813	11/8/2013	<0.054	U		<0.045	U		<0.037	U		<0.037	U		<0.036	U	

TABLE 5
CUMULATIVE SUMMARY OF SOIL VAPOR ANALYTICAL DETECTIONS AND SCREENING RESULTS: VILLAGE - VOCS

Location	Depth	Sample ID	Sample Date	1,4-Dichlorobenzene			Dichlorodifluoromethane			1,1-Dichloroethane			1,2-Dichloroethane			1,1-Dichloroethene		
				1200			270			690			0.099			240		
				Result (mg/m^3)	Lab Quals	URS Quals	Result (mg/m^3)	Lab Quals	URS Quals	Result (mg/m^3)	Lab Quals	URS Quals	Result (mg/m^3)	Lab Quals	URS Quals	Result (mg/m^3)	Lab Quals	URS Quals
VMP-47	10 ft	VMP-47-10-012113	1/21/2013	<0.0083	J	U	0.0035	J		<0.0056	U		<0.0056	U		<0.0055	U	
		VMP-47-10-012313-R	1/23/2013	<0.73	U		<0.6	U		<0.49	U		<0.49	U		<0.48	U	
		VMP-47-10-060513	6/5/2013	<17	U		<14	U		<12	U		<12	U		<11	U	
		VMP-47-10-072613	7/26/2013	<8.1	U		<6.6	U		<5.4	U		<5.4	U		<5.3	U	
		VMP-47-10-110813	11/8/2013	<0.033	U		<0.027	U		<0.022	U		<0.022	U		<0.022	U	
	20 ft	VMP-47-20-012113	1/21/2013	<7.6	U		<6.2	U		<5.1	U		<5.1	U		<5	U	
		VMP-47-20-012313-R	1/23/2013	<18	U		<15	U		<12	U		<12	U		<12	U	
		VMP-47-20-060513	6/5/2013	<17	U		<14	U		<12	U		<12	U		<12	U	
		VMP-47-20-060513-Dup	6/5/2013	<16	U		<14	U		<11	U		<11	U		<11	U	
		VMP-47-20-072613	7/26/2013	<15	U		<12	U		<10	U		<10	U		<10	U	
		VMP-47-20-110813	11/8/2013	<0.0076	U		0.0028	J		<0.0051	U		<0.0051	U		<0.005	U	
	30 ft	VMP-47-30-012113	1/21/2013	<5.5	U		<4.5	U		<3.7	U		<3.7	U		<3.6	U	
		VMP-47-30-012313-R	1/23/2013	<29	U		<24	U		<19	U		<19	U		<19	U	
		VMP-47-30-060513	6/5/2013	<18	U		<14	U		<12	U		<12	U		<12	U	
		VMP-47-30-072613	7/26/2013	<32	U		<26	U		<21	U		<21	U		<21	U	
		VMP-47-30-110813	11/8/2013	<0.078	U		<0.064	U		<0.052	U		<0.052	U		<0.051	U	
VMP-48	5 ft	VMP-48-5-020113	2/1/2013	<0.0077	U		0.0019	J		<0.0052	U		<0.0052	U		<0.0051	U	
		VMP-48-5-050313	5/3/2013	<0.0081	J	U	0.0023	J		<0.0054	U		<0.0054	U		<0.0053	U	
		VMP-48-5-080613	8/6/2013	<0.0084	U		0.0023	J		<0.0056	U		<0.0056	U		<0.0055	U	
		VMP-48-5-110513	11/5/2013	<0.0078	U		0.0021	J		<0.0053	U		<0.0053	U		<0.0052	U	
	10 ft	VMP-48-10-020113	2/1/2013	<0.008	U		0.0024	J		<0.0054	U		<0.0054	U		<0.0053	U	
		VMP-48-10-050813	5/8/2013	<0.0088	J	U	0.003	J		<0.0059	U		<0.0059	U		<0.0058	U	
		VMP-48-10-080613	8/6/2013	<0.0078	U		0.0029	J		<0.0053	U		<0.0053	U		<0.0052	U	
		VMP-48-10-103113	10/31/2013	<0.0084	U		0.0021	J		<0.0056	U		<0.0056	U		<0.0055	U	
	20 ft	VMP-48-20-020113	2/1/2013	<0.0077	U		0.0021	J		<0.0052	U		<0.0052	U		<0.005	U	
		VMP-48-20-103113	10/31/2013	<0.0079	U		0.0018	J		<0.0053	U		<0.0053	U		<0.0052	U	
	30 ft	VMP-48-30-020113	2/1/2013	<0.0078	U		0.0031	J	J	<0.0053	U		<0.0053	U		<0.0052	U	
		VMP-48-30-020113-DUP	2/1/2013	<0.031	U		<0.026	U	UJ	<0.021	U		<0.021	U		<0.021	U	
		VMP-48-30-050313	5/3/2013	<0.0074	J	U	0.0027	J		<0.005	U		<0.005	U		<0.0049	U	
		VMP-48-30-080613	8/6/2013	<0.0084	U		0.003	J		<0.0056	U		<0.0056	U		<0.0055	U	
		VMP-48-30-110513	11/5/2013	<0.0073	U		0.0025	J		<0.0049	U		<0.0049	U		<0.0048	U	

SEE LAST PAGE OF TABLE FOR NOTES

TABLE 5
CUMULATIVE SUMMARY OF SOIL VAPOR ANALYTICAL DETECTIONS AND SCREENING RESULTS: VILLAGE - VOCS

Location	Depth	Sample ID	Sample Date	1,4-Dichlorobenzene			Dichlorodifluoromethane			1,1-Dichloroethane			1,2-Dichloroethane			1,1-Dichloroethene		
				1200			270			690			0.099			240		
				Result (mg/m^3)	Lab Quals	URS Quals	Result (mg/m^3)	Lab Quals	URS Quals	Result (mg/m^3)	Lab Quals	URS Quals	Result (mg/m^3)	Lab Quals	URS Quals	Result (mg/m^3)	Lab Quals	URS Quals
VMP-49	5 ft	VMP-49-5-020113	2/1/2013	<0.0081	U		0.0021	J		<0.0054	U		<0.0054	U		<0.0053	U	
		VMP-49-5-050713	5/7/2013	<0.0097	J	U	0.0026	J		<0.0065	U		<0.0065	U		<0.0064	U	
		VMP-49-5-080613	8/6/2013	<0.0092	U		0.0025	J		<0.0062	U		<0.0062	U		<0.0061	U	
		VMP-49-5-111113	11/11/2013	<0.0082	J	U	0.0025	J		<0.0055	U		<0.0055	U		<0.0054	U	
	10 ft	VMP-49-10-020113	2/1/2013	<0.0079	U		0.0021	J		<0.0053	U		<0.0053	U		<0.0052	U	
		VMP-49-10-050713	5/7/2013	<0.0083	J	U	0.0029	J		<0.0056	U		<0.0056	U		<0.0054	U	
		VMP-49-10-050713-Dup	5/7/2013	<0.009	J	U	0.0029	J		<0.006	U		<0.006	U		<0.0059	U	
		VMP-49-10-080613	8/6/2013	<0.0094	U		0.0019	J		<0.0063	U		<0.0063	U	UJ	<0.0062	U	
		VMP-49-10-103113	10/31/2013	<0.0085	U		0.0024	J		<0.0057	U		<0.0057	U		<0.0056	U	
	20 ft	VMP-49-20-020113	2/1/2013	<0.0078	U		0.0024	J		<0.0052	U		<0.0052	U		<0.0051	U	
		VMP-49-20-050913	5/9/2013	<0.0088	U		0.0027	J		<0.006	U		<0.0059	U		<0.0058	U	
		VMP-49-20-080613	8/6/2013	<0.0092	U		0.002	J		<0.0062	U		<0.0062	U	UJ	<0.0061	U	
		VMP-49-20-080613-Dup	8/6/2013	<0.0086	U		0.0018	J		<0.0058	U		<0.0058	U	UJ	<0.0057	U	
		VMP-49-20-111113	11/11/2013	<0.0077	U		0.0031	J		<0.0052	U		<0.0052	U		<0.0051	U	
	30 ft	VMP-49-30-020113	2/1/2013	<0.37	U		<0.3	U		<0.25	U		<0.25	U		<0.24	U	
		VMP-49-30-050813	5/8/2013	<0.78	U		<0.64	U		<0.52	U		<0.52	U		<0.51	U	
		VMP-49-30-080613	8/6/2013	<0.75	U		<0.62	U		<0.51	U		<0.51	U		<0.5	U	
		VMP-49-30-111113	11/11/2013	<0.25	U		<0.2	U		<0.17	U		<0.17	U		<0.16	U	
VMP-50	5 ft	VMP-50-5-020113	2/1/2013	<0.0076	J	U	0.0027	J		<0.0051	U		<0.0051	U		<0.005	U	
		VMP-50-5-050713	5/7/2013	<0.0085	J	U	0.0026	J		<0.0057	U		<0.0057	U		<0.0056	U	
		VMP-50-5-080713	8/7/2013	<0.0083	U		0.002	J		<0.0056	U		<0.0056	U	UJ	<0.0054	U	
		VMP-50-5-110713	11/7/2013	<0.0082	U		0.0021	J		<0.0055	U		<0.0055	U		<0.0054	U	
	10 ft	VMP-50-10-020113	2/1/2013	<0.0083	U		0.0022	J		<0.0056	U		<0.0056	U		<0.0055	U	
		VMP-50-10-050713	5/7/2013	<0.0091	J	U	0.0028	J		<0.0061	U		<0.0061	U		<0.006	U	
		VMP-50-10-080713	8/7/2013	<0.0085	U		0.0023	J		<0.0057	U		<0.0057	U	UJ	<0.0056	U	
		VMP-50-10-080713-Dup	8/7/2013	<0.0085	U		0.0023	J		<0.0057	U		<0.0057	U	UJ	<0.0056	U	
		VMP-50-10-110713	11/7/2013	<0.0076	U		0.002	J		<0.0051	U		<0.0051	U		<0.005	U	
	20 ft	VMP-50-20-020113	2/1/2013	<0.032	U		<0.026	U		<0.022	U		<0.022	U		<0.021	U	
		VMP-50-20-050713	5/7/2013	<0.062	U		<0.051	U		<0.042	U		<0.042	U		<0.041	U	
		VMP-50-20-080713	8/7/2013	<0.03	U		<0.025	U		<0.02	U		<0.02	J	UJ	<0.02	U	
		VMP-50-20-110713	11/7/2013	<0.0082	U		<0.0068	U		<0.0055	U		<0.0055	U		<0.0054	U	
		VMP-50-20-110713-Dup	11/7/2013	<0.0083	U		<0.0068	U		<0.0056	U		<0.0056	U		<0.0055	U	
	30 ft	VMP-50-30-020113	2/1/2013	<7.8	U		<6.4	U		<5.2	U		<5.2	U		<5.1	U	
		VMP-50-30-050713	5/7/2013	<4.6	U		<3.8	U		<3.1	U		<3.1	U		<3	U	
		VMP-50-30-080713	8/7/2013	<8.5	U		<7	U		<5.7	U		<5.7	U		<5.6	U	
		VMP-50-30-110713	11/7/2013	<1.4	U		<1.1	U		<0.92	U		<0.92	U		<0.9	U	

SEE LAST PAGE OF TABLE FOR NOTES

TABLE 5
CUMULATIVE SUMMARY OF SOIL VAPOR ANALYTICAL DETECTIONS AND SCREENING RESULTS: VILLAGE - VOCS

Location	Depth	Sample ID	Sample Date	1,4-Dichlorobenzene			Dichlorodifluoromethane			1,1-Dichloroethane			1,2-Dichloroethane			1,1-Dichloroethene		
				1200			270			690			0.099			240		
				Result (mg/m^3)	Lab Quals	URS Quals	Result (mg/m^3)	Lab Quals	URS Quals	Result (mg/m^3)	Lab Quals	URS Quals	Result (mg/m^3)	Lab Quals	URS Quals	Result (mg/m^3)	Lab Quals	URS Quals
VMP-51	5 ft	VMP-51-5-020113	2/1/2013	<0.0082	U		0.0021	J		<0.0055	U		<0.0055	U		<0.0054	U	
		VMP-51-5-050213	5/2/2013	<0.0076	U		0.0024	J		<0.0051	U		<0.0051	U		<0.005	U	
		VMP-51-5-080713	8/7/2013	<0.016	U		<0.014	U		<0.011	U		<0.011	U	UJ	<0.011	U	
		VMP-51-5-103013	10/30/2013	<0.0089	U		0.002	J		<0.006	U		<0.006	U		<0.0058	U	
	10 ft	VMP-51-10-020113	2/1/2013	<0.0083	U		0.0022	J		<0.0056	U		<0.0056	U		<0.0055	U	
		VMP-51-10-050213	5/2/2013	<0.0086	U		0.0025	J		<0.0058	U		<0.0058	U		<0.0057	U	
		VMP-51-10-080713	8/7/2013	<0.0085	U		0.002	J		<0.0057	U		<0.0057	U	UJ	<0.0056	U	
		VMP-51-10-103013	10/30/2013	<0.0079	U		0.0024	J		<0.0053	U		<0.0053	U		<0.0052	U	
	20 ft	VMP-51-20-021513-R	2/15/2013	<0.0079	J	U	0.0026	J		<0.0053	U		<0.0053	U		<0.0052	U	
		VMP-51-20-050213	5/2/2013	<0.0084	U		0.0026	J		<0.0057	U		<0.0057	U		<0.0056	U	
		VMP-51-20-080713	8/7/2013	<0.0089	U		0.002	J		<0.006	U		<0.006	U		<0.0059	U	
		VMP-51-20-103013	10/30/2013	<0.008	U		0.0023	J		<0.0054	U		<0.0054	U		<0.0052	U	
	30 ft	VMP-51-30-020413	2/4/2013	<0.0087	U		0.002	J		<0.0058	U		<0.0058	U		<0.0057	U	
		VMP-51-30-020413-DUP	2/4/2013	<0.0084	U		0.0022	J		<0.0057	U		<0.0057	U		<0.0056	U	
		VMP-51-30-050213	5/2/2013	<0.0086	J	U	0.0031	J		<0.0058	U		<0.0058	U		<0.0057	U	
		VMP-51-30-080713	8/7/2013	<0.0091	J	U	0.0028	J		<0.0061	U		<0.0061	U		<0.006	U	
		VMP-51-30-103013	10/30/2013	<0.016	U		<0.013	U		<0.01	U		<0.01	U		<0.01	U	
VMP-52	5 ft	VMP-52-5-020413	2/4/2013	<0.0076	J	U	0.0024	J		<0.0051	U		<0.0051	U		<0.005	U	
		VMP-52-5-050213	5/2/2013	<0.009	J	U	0.0026	J		<0.006	U		<0.006	U		<0.0059	U	
		VMP-52-5-050213-Dup	5/2/2013	<0.0084	J	U	0.0029	J		<0.0057	U		<0.0057	U		<0.0056	U	
		VMP-52-5-080713	8/7/2013	<0.0085	J	U	0.0027	J		<0.0057	UJ	UJ	<0.0057	U		<0.0056	U	
		VMP-52-5-103013	10/30/2013	<0.0078	U		0.0023	J		<0.0053	U		<0.0053	U		<0.0052	U	
	10 ft	VMP-52-10-020413	2/4/2013	<0.0072	U		0.0026	J		<0.0048	U		<0.0048	U		<0.0048	U	
		VMP-52-10-051613	5/16/2013	<0.0086	J	U	0.0026	J		<0.0058	U		<0.0058	U		<0.0057	U	
		VMP-52-10-080713	8/7/2013	<0.0087	J	U	0.003	J		<0.0058	U		<0.0058	U		<0.0057	U	
		VMP-52-10-103013	10/30/2013	<0.008	U		0.002	J		<0.0054	U		<0.0054	U		<0.0052	U	
	20 ft	VMP-52-20-020413	2/4/2013	<0.008	J	U	0.0028	J		<0.0054	U		<0.0054	U		<0.0053	U	
		VMP-52-20-020413-DUP	2/4/2013	<0.0077	J	U	0.0022	J		<0.0052	U		<0.0052	U		<0.0051	U	
		VMP-52-20-050213	5/2/2013	<0.009	J	U	0.0028	J		<0.0061	U		<0.0061	U		<0.006	U	
		VMP-52-20-080713	8/7/2013	<0.0093	J	U	0.0027	J		<0.0063	U		<0.0063	U		<0.0062	U	
		VMP-52-20-103013	10/30/2013	<0.0089	U		0.0022	J		<0.006	U		<0.006	U		<0.0058	U	
	30 ft	VMP-52-30-020413	2/4/2013	<0.0084	U		0.0024	J		<0.0057	U		<0.0057	U		<0.0056	U	
		VMP-52-30-050613	5/6/2013	<0.0083	J	U	0.003	J		<0.0056	U		<0.0056	U		<0.0054	U	
		VMP-52-30-080713	8/7/2013	<0.0087	U		0.0029	J		<0.0058	U		<0.0058	U		<0.0057	U	
		VMP-52-30-103013	10/30/2013	<0.0084	U		0.0023	J		<0.0057	U		<0.0057	U		<0.0056	U	

SEE LAST PAGE OF TABLE FOR NOTES

TABLE 5
CUMULATIVE SUMMARY OF SOIL VAPOR ANALYTICAL DETECTIONS AND SCREENING RESULTS: VILLAGE - VOCS

Location	Depth	Sample ID	Sample Date	1,4-Dichlorobenzene			Dichlorodifluoromethane			1,1-Dichloroethane			1,2-Dichloroethane			1,1-Dichloroethene		
				1200			270			690			0.099			240		
				Result (mg/m^3)	Lab Quals	URS Quals	Result (mg/m^3)	Lab Quals	URS Quals	Result (mg/m^3)	Lab Quals	URS Quals	Result (mg/m^3)	Lab Quals	URS Quals	Result (mg/m^3)	Lab Quals	URS Quals
VMP-53	5 ft	VMP-53-5-020513	2/5/2013	<0.0078	U		0.0022	J		<0.0052	U		<0.0052	U		<0.0051	U	
		VMP-53-5-050213	5/2/2013	<0.0092	J	U	0.003	J		<0.0062	U		<0.0062	U		<0.0061	U	
		VMP-53-5-071113-R	7/11/2013	0.0063	J		<0.01	U		<0.0083	U		<0.0083	U		<0.0081	U	
		VMP-53-5-080613	8/6/2013	<0.016	U		<0.013	U		<0.011	U		<0.011	U		<0.011	U	
		VMP-53-5-103013	10/30/2013	<0.015	U		0.0023	J		<0.01	U		<0.01	U		<0.0099	U	
	10 ft	VMP-53-10-020513	2/5/2013	<0.0079	U		0.0028	J		<0.0053	U		<0.0053	U		<0.0052	U	
		VMP-53-10-020513-DUP	2/5/2013	<0.0074	U		0.0024	J		<0.005	U		<0.005	U		<0.0049	U	
		VMP-53-10-050313	5/3/2013	<0.0084	U		0.0027	J		<0.0057	U		<0.0057	U		<0.0056	U	
		VMP-53-10-071113-R	7/11/2013	<0.0093	J	U	0.0038	J		<0.0062	U		0.0012	J		<0.0061	U	
		VMP-53-10-080613	8/6/2013	<0.017	U		<0.014	U		<0.012	U		<0.012	U		<0.011	U	
		VMP-53-10-080613-Dup	8/6/2013	<0.0086	U		0.0021	J		<0.0058	U		<0.0058	U		<0.0057	U	
		VMP-53-10-103013	10/30/2013	<0.0083	U		0.0029	J		<0.0056	U		<0.0056	U		<0.0055	U	
	20 ft	VMP-53-20-020513	2/5/2013	<0.0079	U		0.0026	J		<0.0053	U		<0.0053	U		<0.0052	U	
		VMP-53-20-050313	5/3/2013	<0.0087	U		0.0028	J		<0.0059	U		<0.0059	U		<0.0057	U	
		VMP-53-20-071113-R	7/11/2013	<0.0095	J	U	0.0028	J		<0.0064	U		<0.0064	U		<0.0063	U	
		VMP-53-20-080613	8/6/2013	<0.0089	U		0.0023	J		<0.006	U		<0.006	U		<0.0059	U	
		VMP-53-20-103013	10/30/2013	<0.0083	U		0.002	J		<0.0056	U		<0.0056	U		<0.0055	U	
		VMP-53-20-103013-Dup	10/30/2013	<0.0082	U		0.0024	J		<0.0055	U		<0.0055	U		<0.0054	U	
	30 ft	VMP-53-30-020513	2/5/2013	<0.0081	U		0.0026	J		<0.0054	U		<0.0054	U		<0.0053	U	
		VMP-53-30-050313	5/3/2013	<0.0084	U		0.0028	J		<0.0056	U		<0.0056	U		<0.0055	U	
		VMP-53-30-071113-R	7/11/2013	<0.0099	J	U	0.0033	J		<0.0066	U		<0.0066	U		<0.0065	U	
		VMP-53-30-080613	8/6/2013	<0.01	U		0.0021	J		<0.0067	U		<0.0067	U		<0.0066	U	
		VMP-53-30-103013	10/30/2013	<0.0085	U		0.0023	J		<0.0057	U		<0.0057	U		<0.0056	U	
VMP-54	5 ft	VMP-54-5-020613	2/6/2013	<0.0083	U		0.0021	J		<0.0056	U		<0.0056	U		<0.0055	U	
		VMP-54-5-050213	5/2/2013	<0.0076	J	U	0.0025	J		<0.0051	U		<0.0051	U		<0.005	U	
		VMP-54-5-080613	8/6/2013	<0.0099	U		0.0018	J		<0.0067	U		<0.0067	U		<0.0065	U	
		VMP-54-5-103013	10/30/2013	<0.0082	U		0.0025	J		<0.0055	U		<0.0055	U		0.0008	J	
	10 ft	VMP-54-10-020613	2/6/2013	<0.0085	U		0.0028	J		<0.0057	U		<0.0057	U		<0.0056	U	
		VMP-54-10-050213	5/2/2013	<0.0089	U		0.0031	J		<0.006	U		<0.006	U		<0.0059	U	
		VMP-54-10-080613	8/6/2013	<0.0088	U		0.002	J		<0.0059	U		<0.0059	U		<0.0058	U	
		VMP-54-10-103013	10/30/2013	<0.0081	U		0.0023	J		<0.0055	U		0.00016	J		<0.0054	U	
	20 ft	VMP-54-20-020613	2/6/2013	<0.0083	J	U	0.0028	J		<0.0056	U		<0.0056	U		<0.0055	U	
		VMP-54-20-020613-DUP	2/6/2013	<0.0083	J	U	0.0023	J		<0.0056	U		<0.0056	U		<0.0055	U	
		VMP-54-20-050213	5/2/2013	<0.0081	J	U	0.0031	J		<0.0055	U		<0.0055	U		<0.0054	U	
		VMP-54-20-080613	8/6/2013	<0.0096	U		0.0023	J		<0.0064	U		<0.0064	U		<0.0063	U	
		VMP-54-20-103013	10/30/2013	<0.0084	U		0.0027	J		<0.0056	U		<0.0056	U		<0.0055	U	

SEE LAST PAGE OF TABLE FOR NOTES

TABLE 5
CUMULATIVE SUMMARY OF SOIL VAPOR ANALYTICAL DETECTIONS AND SCREENING RESULTS: VILLAGE - VOCS

Location	Depth	Sample ID	Sample Date	1,4-Dichlorobenzene			Dichlorodifluoromethane			1,1-Dichloroethane			1,2-Dichloroethane			1,1-Dichloroethene		
				1200			270			690			0.099			240		
				Result (mg/m^3)	Lab Quals	URS Quals	Result (mg/m^3)	Lab Quals	URS Quals	Result (mg/m^3)	Lab Quals	URS Quals	Result (mg/m^3)	Lab Quals	URS Quals	Result (mg/m^3)	Lab Quals	URS Quals
VMP-54	30 ft	VMP-54-30-020613	2/6/2013	<0.0089	U		0.0026	J		<0.006	U		<0.006	U		<0.0059	U	
		VMP-54-30-020613-DUP	2/6/2013	<0.0089	U		0.0025	J		<0.006	U		<0.006	U		<0.0059	U	
		VMP-54-30-050213	5/2/2013	<0.0087	U		0.0025	J		<0.0058	U		<0.0058	U		<0.0057	U	
		VMP-54-30-050213-Dup	5/2/2013	<0.0086	J	U	0.0032	J		<0.0058	U		<0.0058	U		<0.0057	U	
		VMP-54-30-103013	10/30/2013	<0.009	U		0.0029	J		<0.006	U		<0.006	U		<0.0059	U	

SEE LAST PAGE OF TABLE FOR NOTES

TABLE 5
CUMULATIVE SUMMARY OF SOIL VAPOR ANALYTICAL DETECTIONS AND SCREENING RESULTS: VILLAGE - VOCS

Location	Depth	Sample ID	Sample Date	cis-1,2-Dichloroethene			trans-1,2-Dichloroethene			Dichloromethane (Methylene chloride)			1,2-Dichloropropane			cis-1,3-Dichloropropene		
				1100000			85			5.6			0.31			0.9		
				Result (mg/m^3)	Lab Quals	URS Quals	Result (mg/m^3)	Lab Quals	URS Quals	Result (mg/m^3)	Lab Quals	URS Quals	Result (mg/m^3)	Lab Quals	URS Quals	Result (mg/m^3)	Lab Quals	URS Quals
VMP-1	5 ft	VMP-1-5	11/2/2009	<0.47	U		<0.47	U		<0.41	U		<0.55	U		<0.54	U	
		VMP-1-5-082510	8/25/2010	<0.017	U		<0.017	U		<0.015	U		<0.02	U		<0.019	U	
		VMP-1-5-111710	11/17/2010	<0.02	U		<0.02	U		<0.018	U		<0.024	U		<0.023	U	
		VMP-1-5-020411	2/4/2011	<0.4	U		<0.4	U		<0.35	U		<0.47	U		<0.46	U	
		VMP-1-5-041211	4/12/2011	<0.0052	U		<0.0052	U		0.0012	J		<0.0061	U		<0.006	U	
		VMP-1-5-080111	8/1/2011	<0.0052	U		<0.0052	U		0.0098			<0.0061	U		<0.006	U	
		VMP-1-5-110311	11/3/2011	<14	U		<14	U		2.9	J		<16	U		<16	U	
		VMP-1-5-013012	1/30/2012	<1.2	U		<1.2	U		0.37	J	J	<1.3	U		<1.3	U	
		VMP-1-5-041312	4/13/2012	<0.0035	U		<0.0035	U		<0.031	J	U	<0.0041	U		<0.0041	U	
		VMP-1-5-071612	7/16/2012	<0.0036	U		<0.0036	U		0.0028	J		<0.0042	U		<0.0042	U	
		VMP-1-5-101112	10/11/2012	<0.0091	U		<0.0091	U		0.0025	J		<0.011	U		<0.01	U	
		VMP-1-5-012113	1/21/2013	<0.1	U		<0.1	U		<0.9	U		<0.12	U		<0.12	U	
		VMP-1-5-012313-R	1/23/2013	<4.6	U		<4.6	U		<4	U		<5.4	U		<5.3	U	
		VMP-1-5-050813	5/8/2013	<0.0057	U		<0.0057	U		0.0014	J		<0.0066	U		<0.0065	U	
		VMP-1-5-072913	7/29/2013	<0.0059	U		<0.0059	U		<0.052	U		<0.0069	U		<0.0067	U	
		VMP-1-5-072913-Dup	7/29/2013	<0.0059	U		<0.0059	U		<0.052	U		<0.0069	U		<0.0068	U	
		VMP-1-5-110413	11/4/2013	<0.0047	U		<0.0047	U		<0.042	U		<0.0055	U		<0.0054	U	
	8.5 ft	VMP-1-8.5	11/2/2009	<0.65	U		<0.65	U		<0.57	U		<0.76	U		<0.74	U	
		VMP-1-8.5-082510	8/25/2010	<0.051	U		<0.051	U		<0.045	U		<0.059	U		<0.058	U	
		VMP-1-8.5-111710	11/17/2010	<0.0098	U		<0.0098	U		<0.0086	U		<0.011	U		<0.011	U	
		VMP-1-8.5-111710-Dup	11/17/2010	<0.0098	U		<0.0098	U		<0.0086	U		<0.011	U		<0.011	U	
		VMP-1-8.5-020411	2/4/2011	<0.79	U		<0.79	U		<0.69	U		<0.92	U		<0.9	U	
		VMP-1-8.5-041211	4/12/2011	<0.0069	U		<0.0069	U		<0.006	U		<0.008	U		<0.0079	U	
		VMP-1-8.5-080111	8/1/2011	<2.8	U		<2.8	U		<2.5	U		<3.3	U		<3.3	U	
		VMP-1-8.5-080111-Dup	8/1/2011	<2.8	U		<2.8	U		<2.4	U		<3.2	U		<3.2	U	
		VMP-1-8.5-110311	11/3/2011	<32	U		<32	U		<28	U		<37	U		<36	U	
		VMP-1-8.5-013012	1/30/2012	<6.9	U		<6.9	U		1.9	J		<8.1	U		<7.9	U	
		VMP-1-8.5-041612	4/16/2012	<0.0042	U		<0.0042	U		<0.037	J	U	<0.0049	U		<0.0048	U	
		VMP-1-8.5-041612-Dup	4/16/2012	<0.0041	U		<0.0041	U		<0.036	J	U	<0.0048	U		<0.0047	U	

SEE LAST PAGE OF TABLE FOR NOTES

TABLE 5
CUMULATIVE SUMMARY OF SOIL VAPOR ANALYTICAL DETECTIONS AND SCREENING RESULTS: VILLAGE - VOCS

Location	Depth	Sample ID	Sample Date	cis-1,2-Dichloroethene			trans-1,2-Dichloroethene			Dichloromethane (Methylene chloride)			1,2-Dichloropropane			cis-1,3-Dichloropropene		
				1100000			85			5.6			0.31			0.9		
				Result (mg/m^3)	Lab Quals	URS Quals	Result (mg/m^3)	Lab Quals	URS Quals	Result (mg/m^3)	Lab Quals	URS Quals	Result (mg/m^3)	Lab Quals	URS Quals	Result (mg/m^3)	Lab Quals	URS Quals
VMP-1	8.5 ft	VMP-1-8.5-071612	7/16/2012	<0.0036	U		<0.0036	U		<0.032	J	U	<0.0042	U		<0.0042	U	
		VMP-1-8.5-101112	10/11/2012	<0.0056	U		<0.0056	U		<0.049	J	U	<0.0065	U		<0.0064	U	
		VMP-1-8.5-012113	1/21/2013	<0.099	U		<0.099	U		<0.87	U		<0.12	U		<0.11	U	
		VMP-1-8.5-012313-R	1/23/2013	<0.092	U		<0.092	U		<0.081	U		<0.11	U		<0.1	U	
		VMP-1-8.5-050813	5/8/2013	<0.006	U		<0.006	U		<0.053	U		<0.007	U		<0.0069	U	
		VMP-1-8.5-072913	7/29/2013	<0.0059	U		<0.0059	U		<0.051	U		<0.0068	U		<0.0067	U	
		VMP-1-8.5-110413	11/4/2013	<0.0048	U		<0.0048	U		<0.042	U		<0.0056	U		<0.0055	U	
	23.5 ft	VMP-1-23.5	11/2/2009	<1.6	U		<1.6	U		<1.4	U		<1.8	U		<1.8	U	
		VMP - 1 - 23.5 - 083010	8/30/2010	<1.8	U		<1.8	U		<1.6	U		<2.1	U		<2	U	
		VMP-1-23.5-111810	11/17/2010	<0.0049	U		<0.0049	U		0.00074	J		0.0014	J		<0.0056	U	
		VMP-1-23.5-020411	2/4/2011	<4.6	U		<4.6	U		<4	U		<5.4	U		<5.3	U	
		VMP-1-23.5-041211	4/12/2011	<7.5	U		<7.5	U		2.6	J		<8.8	U		<8.6	U	
		VMP-1-23.5-041211-DUP	4/12/2011	<9.5	U		<9.5	U		1.5	J		<11	U		<11	U	
		VMP-1-23.5-080111	8/1/2011	<51	U		<51	U		<45	U		<60	U		<58	U	
		VMP-1-23.5-110611	11/6/2011	<12	U		<12	U		3	J		<14	U		<14	U	
		VMP-1-23.5-013112	1/31/2012	<24	U		<24	U		<21	U		<28	U		<27	U	
		VMP-1-23.5-041612	4/16/2012	<1.9	U		<1.9	U		<1.6	U		3.3			<2.2	U	
		VMP-1-23.5-071612	7/16/2012	<24	U		<24	U		<21	U		<28	U		<27	U	
		VMP-1-23.5-102412	10/24/2012	<48	U		<48	U		<42	U		<56	U		<55	U	
		VMP-1-23.5-012113	1/21/2013	<0.053	U	UJ	<0.053	U	UJ	<0.47	U	UJ	<0.062	U	UJ	<0.061	U	UJ
		VMP-1-23.5-012313-R	1/23/2013	<64	U		<64	U		<56	U		<74	U		<73	U	
		VMP-1-23.5-050813	5/8/2013	<0.061	U		<0.061	U		<0.054	U		<0.072	U		<0.07	U	
		VMP-1-23.5-050813-Dup	5/8/2013	<0.058	U		<0.058	U		<0.05	U		<0.067	U		<0.066	U	
		VMP-1-23.5-072913	7/29/2013	<0.0059	U		<0.0059	U		<0.051	U		<0.0068	U		<0.0067	U	
		VMP-1-23.5-110413	11/4/2013	<0.0047	U		<0.0047	U		<0.041	U		<0.0055	U		<0.0054	U	
	38.5 ft	VMP-1-38.5	11/2/2009	<4.4	U		<4.4	U		<3.9	U		<5.2	U		<5.1	U	
		VMP-1-38.5-073112	7/31/2012	<0.0037	U		<0.0037	U		<0.032	J	U	<0.0043	U		<0.0042	U	
		VMP-1-38.5-102612	10/26/2012	<2.6	U		<2.6	U		0.22	J		<3	U		<3	U	
		VMP-1-38.5-012113	1/21/2013	<0.035	U	UJ	<0.035	U	UJ	<0.3	U	UJ	<0.041	U	UJ	<0.04	U	UJ
		VMP-1-38.5-012313-R	1/23/2013	<47	U		<47	U		<41	U		<55	U		<54	U	
		VMP-1-38.5-050913	5/9/2013	<150	U		<150	U		<1300	U		<180	U		<170	U	

SEE LAST PAGE OF TABLE FOR NOTES

TABLE 5
CUMULATIVE SUMMARY OF SOIL VAPOR ANALYTICAL DETECTIONS AND SCREENING RESULTS: VILLAGE - VOCS

Location	Depth	Sample ID	Sample Date	cis-1,2-Dichloroethene			trans-1,2-Dichloroethene			Dichloromethane (Methylene chloride)			1,2-Dichloropropane			cis-1,3-Dichloropropene		
				1100000			85			5.6			0.31			0.9		
				Result (mg/m^3)	Lab Quals	URS Quals	Result (mg/m^3)	Lab Quals	URS Quals	Result (mg/m^3)	Lab Quals	URS Quals	Result (mg/m^3)	Lab Quals	URS Quals	Result (mg/m^3)	Lab Quals	URS Quals
VMP-2	5 ft	VMP-2-5	11/2/2009	<0.58	U		<0.58	U		<0.5	U		<0.67	U		<0.66	U	
		VMP - 2 - 5 - 083110	8/31/2010	<1.8	U		<1.8	U		<1.6	U		<2.1	U		<2	U	
		VMP-2-5-111610	11/16/2010	<2.6	U		<2.6	U		<2.3	U		<3	U		<3	U	
		VMP-2-5-020411	2/4/2011	<0.68	U		<0.68	U		<0.6	U		<0.8	U		<0.78	U	
		VMP-2-5-041311	4/13/2011	<0.0055	U		<0.0055	U		0.00083	J		<0.0064	U		<0.0063	U	
		VMP-2-5-080211	8/2/2011	<5.7	U		<5.7	U		<5	U		<6.7	U		<6.6	U	
		VMP-2-5-110711	11/7/2011	<0.0034	U		<0.0034	U		0.0012	J		0.0005	J		<0.0039	U	
		VMP-2-5-012512	1/25/2012	<0.38	U		<0.38	U		1			<0.45	U		<0.44	U	
		VMP-2-5-042512	4/25/2012	<0.015	U		<0.015	U		<0.13	U		<0.018	U		<0.017	U	
		VMP-2-5-071612	7/16/2012	<0.0037	U		<0.0037	U		0.0022	J		<0.0043	U		<0.0042	U	
		VMP-2-5-102412	10/24/2012	<0.0057	U		<0.0057	U		<0.05	J	U	<0.0066	U		<0.0065	U	
		VMP-2-5-013113	1/31/2013	<0.0055	U		<0.0055	U		<0.048	U		<0.0064	U		<0.0063	U	
		VMP-2-5-050613	5/6/2013	<0.0051	U		<0.0051	J	U	<0.045	J	U	<0.006	U		<0.0058	J	U
	8.5 ft	VMP-2-8.5	11/3/2009	<0.2	U		<0.2	U		<0.18	U	UJ	<0.24	U		<0.23	U	
		VMP-2-8.5-D	11/3/2009	<0.21	U		<0.21	U		<0.19	U	UJ	<0.25	U		<0.24	U	
		VMP - 2 - 8.5 - 083110	8/31/2010	<1.8	U		<1.8	U		<1.6	U		<2.1	U		<2.1	U	
		VMP-2-8.5-111610	11/16/2010	<5	U		<5	U		<4.4	U		<5.8	U		<5.7	U	
		VMP-2-8.5-020411	2/4/2011	<1.7	U		<1.7	U		<1.5	U		<2	U		<2	U	
		VMP-2-8.5-041311	4/13/2011	<0.52	U		<0.52	U		<0.46	U		<0.61	U		<0.6	U	
		VMP-2-8.5-080211	8/2/2011	<21	U		<21	U		<18	U		<24	U		<24	U	
		VMP-2-8.5-110711	11/7/2011	<0.045	U		<0.045	U		<0.04	U		<0.053	U		<0.052	U	
		VMP-2-8.5-012612	1/26/2012	<2	U		<2	U		<1.8	U		<2.3	U		<2.3	U	
		VMP-2-8.5-012612-DUP	1/26/2012	<2	U		<2	U		<1.8	U		<2.3	U		<2.3	U	
		VMP-2-8.5-041612	4/16/2012	<0.0039	U		<0.0039	U		<0.034	J	U	<0.0045	U		<0.0044	U	
		VMP-2-8.5-041612-Dup	4/16/2012	<0.004	U		<0.004	U		<0.035	J	U	<0.0046	U		<0.0046	U	
		VMP-2-8.5-071612	7/16/2012	<0.0044	U		<0.0044	J	U	<0.039	J	U	<0.0052	U		<0.0051	J	U
		VMP-2-8.5-071612-Dup	7/16/2012	<0.0036	U		<0.0036	U		0.0022	J		<0.0042	U		<0.0042	U	
		VMP-2-8.5-102312	10/23/2012	<0.0058	U		<0.0058	U		<0.05	U		<0.0067	U		<0.0066	U	
		VMP-2-8.5-020513	2/5/2013	<0.0059	U		<0.0059	U		<0.051	J	U	<0.0068	U		<0.0067	U	
		VMP-2-8.5-050613	5/6/2013	<0.0055	U		<0.0055	U		<0.048	J	U	<0.0064	U		<0.0063	U	
		VMP-2-8.5-050613-Dup	5/6/2013	<0.0053	U		<0.0053	U		<0.047	U		<0.0062	U		<0.0061	U	

SEE LAST PAGE OF TABLE FOR NOTES

TABLE 5
CUMULATIVE SUMMARY OF SOIL VAPOR ANALYTICAL DETECTIONS AND SCREENING RESULTS: VILLAGE - VOCS

Location	Depth	Sample ID	Sample Date	cis-1,2-Dichloroethene			trans-1,2-Dichloroethene			Dichloromethane (Methylene chloride)			1,2-Dichloropropane			cis-1,3-Dichloropropene		
				1100000			85			5.6			0.31			0.9		
				Result (mg/m^3)	Lab Quals	URS Quals	Result (mg/m^3)	Lab Quals	URS Quals	Result (mg/m^3)	Lab Quals	URS Quals	Result (mg/m^3)	Lab Quals	URS Quals	Result (mg/m^3)	Lab Quals	URS Quals
VMP-2	22 ft	VMP-2-22	11/3/2009	<1.1	U		<1.1	U		<0.97	U		<1.3	U		<1.3	U	
		VMP - 2 - 22 - 083110	8/31/2010	<2.8	U		<2.8	U		<2.4	U		<3.2	U		<3.2	U	
		VMP-2-22-111610	11/16/2010	<5.2	U		<5.2	U		<4.6	U		<6.1	U		<6	U	
		VMP-2-22-020411	2/4/2011	<2.4	U		<2.4	U		<2.1	U		<2.7	U		<2.7	U	
		VMP-2-22-041311	4/13/2011	<6.9	U		<6.9	U		<6.1	U		<8.1	U		<7.9	U	
		VMP-2-22-080211	8/2/2011	<28	U		<28	U		<24	U		<32	U		<32	U	
		VMP-2-22-110711	11/7/2011	<1.5	U		<1.5	U		<1.3	U		<1.7	U		<1.7	U	
		VMP-2-22-012612	1/26/2012	<3.1	U		<3.1	U		<2.7	U		<3.6	U		<3.5	U	
		VMP-2-22-042712	4/27/2012	<0.0032	U		<0.0032	U		<0.028	J	U	<0.0037	U		<0.0036	U	
		VMP-2-22-071612	7/16/2012	<0.0038	U		<0.0038	U		0.0026	J		<0.0044	U		<0.0043	U	
		VMP-2-22-102312	10/23/2012	<0.0058	U		<0.0058	U		<0.05	J	U	<0.0067	U		<0.0066	U	
		VMP-2-22-013113	1/31/2013	<0.0053	U		<0.0053	U		<0.047	U		<0.0062	U		<0.0061	U	
		VMP-2-22-050613	5/6/2013	<0.0055	U		<0.0055	U		<0.048	U		<0.0064	U		<0.0063	U	
		VMP-2-22-081213	8/12/2013	<0.0061	U		<0.0061	U		<0.054	U		<0.0071	U		<0.007	U	
		VMP-2-22-111513	11/15/2013	0.0059			<0.0053	U		<0.046	U		<0.0062	U		<0.006	U	
	42 ft	VMP-2-42	11/3/2009	<22	U		<22	U		<19	U		<25	U		<25	U	
		VMP-2-42-013113	1/31/2013	<52	U		<52	U		80	J		<60	U		<59	U	
		VMP-2-42-050613	5/6/2013	<22	U		<22	U		<190	U		<25	U		<25	U	
VMP-3	5 ft	VMP-3-5	11/3/2009	<0.021	U		<0.021	U		<0.019	U	UJ	<0.025	U		<0.024	U	
		VMP-3-5-090910	9/9/2010	<5.3	U		<5.3	U		<4.6	U		<6.1	U		<6	U	
		VMP-3-5-112210	11/22/2010	<5.3	U		<5.3	U		14			<6.2	U		<6.1	U	
		VMP-3-5-020911	2/9/2011	<2.4	U		<2.4	U		<2.1	U		<2.8	U		<2.7	U	
		VMP-3-5-041411	4/14/2011	<26	U		<26	U		<22	U		<30	U		<30	U	
		VMP-3-5-080211	8/2/2011	<0.0062	U		<0.0062	U		0.0018	J		<0.0072	U		<0.007	U	
		VMP-3-5-110811	11/8/2011	<0.0034	U		<0.0034	U		0.003			<0.004	U		<0.0039	U	
		VMP-3-5-110811-DUP	11/8/2011	<0.0035	U		<0.0035	U		0.001	J		<0.004	U		<0.004	U	
		VMP-3-5-012712	1/27/2012	<1.7	U		<1.7	U		0.68	J		<2	U		<2	U	
		VMP-3-5-041912	4/19/2012	<0.0038	U		<0.0038	U		<0.033	J	U	<0.0044	U		<0.0043	U	
		VMP-3-5-072712	7/27/2012	<0.004	U		<0.004	U		0.0024	J		0.00081	J		<0.0046	U	
		VMP-3-5-060413	6/4/2013	<0.0063	U		<0.0063	U		0.0021	J		<0.0073	U		0.0017	J	
		VMP-3-5-072913	7/29/2013	<0.006	U		<0.006	U		0.0023	J		<0.007	U		<0.0069	U	
		VMP-3-5-110613	11/6/2013	<0.0052	U		<0.0052	U		<0.045	U		<0.006	U		<0.0059	U	

SEE LAST PAGE OF TABLE FOR NOTES

TABLE 5
CUMULATIVE SUMMARY OF SOIL VAPOR ANALYTICAL DETECTIONS AND SCREENING RESULTS: VILLAGE - VOCS

Location	Depth	Sample ID	Sample Date	cis-1,2-Dichloroethene			trans-1,2-Dichloroethene			Dichloromethane (Methylene chloride)			1,2-Dichloropropane			cis-1,3-Dichloropropene		
				1100000			85			5.6			0.31			0.9		
				Result (mg/m^3)	Lab Quals	URS Quals	Result (mg/m^3)	Lab Quals	URS Quals	Result (mg/m^3)	Lab Quals	URS Quals	Result (mg/m^3)	Lab Quals	URS Quals	Result (mg/m^3)	Lab Quals	URS Quals
VMP-3	10 ft	VMP-3-10	6/21/2010	<6	U		<6	U		<5.3	U		<7	U		<6.9	U	
		VMP 3-10-091010	9/10/2010	<17	U		<17	U		<15	U		<20	U		<19	U	
		VMP-3-10-092010	9/20/2010	<12	U		<12	U		<11	U		<14	U		<14	U	
		VMP-3-10-112210	11/22/2010	<5.2	U		<5.2	U		<4.6	U		<6.1	U		<6	U	
		VMP-3-10-112210-Dup	11/22/2010	<7.3	U		<7.3	U		<6.4	U		<8.5	U		<8.4	U	
		VMP-3-10-020811	2/8/2011	<7.7	U		<7.7	U		<6.7	U		<9	U		<8.8	U	
		VMP-3-10-041311	4/13/2011	<45	U		<45	U		<39	U		<52	U		<51	U	
		VMP-3-10-080311	8/3/2011	<0.056	U		<0.056	U		<0.049	U		<0.066	U		<0.064	U	
		VMP-3-10-110811	11/8/2011	<0.0046	U		<0.0046	U		<0.004	J	U	<0.0054	U		<0.0053	U	
		VMP-3-10-012712	1/27/2012	<0.033	U		<0.033	U		<0.029	U		<0.039	U		<0.038	U	
		VMP-3-10-042012	4/20/2012	<0.0034	J	U	0.0012	J		<0.03	J	U	0.00088	J		<0.0039	J	U
		VMP-3-10-072312	7/23/2012	<0.004	U		<0.004	U		0.0032	J		<0.0046	U		<0.0046	U	
		VMP-3-10-101812	10/18/2012	<0.006	U		<0.006	U		<0.053	U		<0.007	U		<0.0069	U	
		VMP-3-10-020613	2/6/2013	<0.0056	U		<0.0056	U		<0.049	J	U	<0.0065	U		<0.0064	U	
		VMP-3-10-060413	6/4/2013	<0.006	U		<0.006	U		0.0015	J		<0.007	U		<0.0068	U	
		VMP-3-10-072913	7/29/2013	<0.0058	U		<0.0058	U		0.0028	J		<0.0067	U		<0.0066	U	
		VMP-3-10-110613	11/6/2013	<0.0053	U		<0.0053	U		<0.046	U		<0.0062	U		<0.0061	U	
	22 ft	VMP-3-22	11/4/2009	<15	U		<15	U		<13	U		<18	U		<18	U	
		VMP-3-22-092010	9/20/2010	<16	U		<16	U		<14	U		<19	U		<18	U	
		VMP-3-22-112210	11/22/2010	<18	U		<18	U		19			<22	U		<21	U	
		VMP-3-22-020811	2/8/2011	<9.1	U		<9.1	U		<8	U		<10	U		<10	U	
		VMP-3-22-041511	4/15/2011	<49	U		<49	U		<43	U	UJ	<57	U		<56	U	
		VMP-3-22-080611	8/6/2011	<0.078	U		<0.078	U		<0.069	U		<0.091	U		<0.09	U	
		VMP-3-22-110811	11/8/2011	<0.0035	U		<0.0035	U		0.0021	J		<0.004	U		<0.004	U	
		VMP-3-22-013012	1/30/2012	<0.014	U		<0.014	U		<0.012	U		<0.016	U		<0.016	U	
		VMP-3-22-042012	4/20/2012	<0.0035	J	U	<0.0035	U		<0.03	J	U	<0.004	U		<0.004	U	
		VMP-3-22-072312	7/23/2012	<0.0039	U		<0.0039	U		0.0015	J		<0.0045	U		<0.0044	U	
		VMP-3-22-101812	10/18/2012	<0.0059	U		<0.0059	U		<0.051	U		<0.0068	U		<0.0067	U	
		VMP-3-22-020613	2/6/2013	<0.0057	U		<0.0057	U		<0.05	J	U	<0.0067	U		<0.0066	U	
		VMP-3-22-060413	6/4/2013	<0.0056	U		<0.0056	U		0.0017	J		<0.0066	U		<0.0065	U	
		VMP-3-22-060413-Dup	6/4/2013	<0.0058	U		<0.0058	U		0.0016	J		<0.0068	U		<0.0067	U	
		VMP-3-22-072913	7/29/2013	<0.0056	U		<0.0056	U		0.0022	J		<0.0065	U		<0.0064	U	
		VMP-3-22-110613	11/6/2013	<0.0053	U		<0.0053	U		<0.046	U		<0.0062	U		<0.006	U	
		VMP-3-22-110613-Dup	11/6/2013	<0.005	U		<0.005	U		<0.044	U		<0.0059	U		<0.0058	U	

SEE LAST PAGE OF TABLE FOR NOTES

TABLE 5
CUMULATIVE SUMMARY OF SOIL VAPOR ANALYTICAL DETECTIONS AND SCREENING RESULTS: VILLAGE - VOCS

Location	Depth	Sample ID	Sample Date	cis-1,2-Dichloroethene			trans-1,2-Dichloroethene			Dichloromethane (Methylene chloride)			1,2-Dichloropropane			cis-1,3-Dichloropropene		
				1100000			85			5.6			0.31			0.9		
				Result (mg/m^3)	Lab Quals	URS Quals	Result (mg/m^3)	Lab Quals	URS Quals	Result (mg/m^3)	Lab Quals	URS Quals	Result (mg/m^3)	Lab Quals	URS Quals	Result (mg/m^3)	Lab Quals	URS Quals
VMP-3	31.5 ft	VMP-3-31.5	11/4/2009	<24	U		<24	U		<22	U		<29	U		<28	U	
		VMP-3-31.5-090910	9/9/2010	<30	U		<30	U		<26	U		<35	U		<34	U	
		VMP-3-31.5-112210	11/22/2010	<21	U		<21	U		<18	U		<24	U		<24	U	
		VMP-3-31.5-020911	2/9/2011	<20	U		<20	U		<18	U		<23	U		<23	U	
		VMP-3-31.5-041411	4/14/2011	<160	U		<160	U		<140	U		<190	U		<190	U	
		VMP-3-31.5-041411-DUP	4/14/2011	<160	U		<160	U		<140	U		<190	U		<190	U	
		VMP-3-31.5-080211	8/2/2011	<370	U		<370	U		<330	U		<430	U		<430	U	
		VMP-3-31.5-080211-Dup	8/2/2011	<220	U		<220	U		<190	U		<250	U		<250	U	
		VMP-3-31.5-110811	11/8/2011	<8.7	U		<8.7	U		<7.6	U		<10	U		<9.9	U	
		VMP-3-31.5-012712	1/27/2012	<55	U		<55	U		14	J	J	<64	U		<63	U	
		VMP-3-31.5-041912	4/19/2012	<95	U		<95	U		<83	U		<110	U		<110	U	
		VMP-3-31.5-041912-Dup	4/19/2012	<91	U		<91	U		<80	U		<100	U		<100	U	
		VMP-3-31.5-072312	7/23/2012	<23	U		<23	U		<20	U		<26	U		<26	U	
		VMP-3-31.5-101912	10/19/2012	<1.8	U		<1.8	U		<1.6	U		<2.1	U		<2.1	U	
		VMP-3-31.5-020713	2/7/2013	<10	U		<10	U		<9	U		<12	U		<12	U	
		VMP-3-31.5-060413	6/4/2013	<5.6	U		<5.6	U		<4.9	U		<6.5	U		<6.4	U	
		VMP-3-31.5-072913	7/29/2013	<5.9	U		<5.9	U		<51	U		<6.8	U		<6.7	U	
		VMP-3-31.5-110613	11/6/2013	<0.25	U		<0.25	U		<0.22	U		<0.29	U		<0.28	U	
	39 ft	VMP-3-39	11/4/2009	<49	U		<49	U		<43	U		<57	U		<56	U	
		VMP-3-39-101912	10/19/2012	<180	U		<180	U		<160	U		<210	U		<210	U	
		VMP-3-39-021213	2/12/2013	<52	U		<52	U		<46	U		<61	U		<60	U	
		VMP-3-39-060413	6/4/2013	<5.4	U		<5.4	U		<4.8	U		<6.4	U		<6.2	U	
		VMP-3-39-072913	7/29/2013	<4.6	U		<4.6	U		<41	U		<5.4	U		<5.3	U	
		VMP-3-39-110613	11/6/2013	<5	U		<5	U		<4.4	U		<5.8	U		<5.7	U	
VMP-4	5 ft	VMP-4-5	11/5/2009	<0.05	U		<0.05	U		<0.044	U		<0.058	U		<0.057	U	
		VMP-4-5-082510	8/25/2010	<0.28	U		<0.28	U		<0.25	U		<0.33	U		<0.33	U	
		VMP-4-5-112210	11/22/2010	<11	U		<11	U		<9.3	U		<12	U		<12	U	
		VMP-4-5-021411	2/14/2011	<0.62	U		<0.62	U		<0.55	U		<0.73	U		<0.71	U	
		VMP-4-5-041911	4/19/2011	<29	U		<29	U		<25	U		<34	U		<33	U	
		VMP-4-5-080311	8/3/2011	<0.062	U		<0.062	U		<0.054	U		<0.072	U		<0.07	U	
		VMP-4-5-110911	11/9/2011	<0.0034	U		<0.0034	U		<0.003	J	U	<0.004	U		<0.0039	U	
		VMP-4-5-013012	1/30/2012	<0.17	U		<0.17	U		0.19		J	<0.2	U		<0.2	U	
		VMP-4-5-042512	4/25/2012	<0.0043	U		<0.0043	U		<0.038	J	U	<0.005	U		<0.0049	U	
		VMP-4-5-072512	7/25/2012	<0.0042	U		<0.0042	U		0.0026	J		<0.0049	U		<0.0048	U	
		VMP-4-5-101812	10/18/2012	<0.0062	U		<0.0062	U		<0.054	U		<0.0072	U		<0.007	U	
		VMP-4-5-020713	2/7/2013	<0.0049	U		<0.0049	U		0.0032	J		<0.0057	U		<0.0056	U	
		VMP-4-5-050913	5/9/2013	<0.0062	U		<0.0062	U		<0.054	U		<0.0072	U		<0.0071	U	
		VMP-4-5-080113	8/1/2013	<0.006	U		<0.006	U		<0.053	U		<0.007	U		<0.0069	U	
		VMP-4-5-120313-R	12/3/2013	<0.0057	U		<0.0057	U		<0.05	U		<0.0067	U		<0.0066	U	

SEE LAST PAGE OF TABLE FOR NOTES

TABLE 5
CUMULATIVE SUMMARY OF SOIL VAPOR ANALYTICAL DETECTIONS AND SCREENING RESULTS: VILLAGE - VOCS

Location	Depth	Sample ID	Sample Date	cis-1,2-Dichloroethene			trans-1,2-Dichloroethene			Dichloromethane (Methylene chloride)			1,2-Dichloropropane			cis-1,3-Dichloropropene		
				1100000			85			5.6			0.31			0.9		
				Result (mg/m^3)	Lab Quals	URS Quals	Result (mg/m^3)	Lab Quals	URS Quals	Result (mg/m^3)	Lab Quals	URS Quals	Result (mg/m^3)	Lab Quals	URS Quals	Result (mg/m^3)	Lab Quals	URS Quals
VMP-4	12 ft	VMP-4-12	11/5/2009	<0.84	U		<0.84	U		<0.73	U		<0.98	U		<0.96	U	
		VMP-4-12-082510	8/25/2010	<5	U		<5	U		<4.4	U		<5.8	U		<5.7	U	
		VMP-4-12-112310	11/23/2010	<5.1	U		<5.1	U		<4.5	U		<6	U		<5.8	U	
		VMP-4-12-021411	2/14/2011	<1.3	U		<1.3	U		<1.1	U		<1.5	U		<1.5	U	
		VMP-4-12-041911	4/19/2011	<25	U		<25	U		<22	U		<29	U		<28	U	
		VMP-4-12-080311	8/3/2011	<2.8	U		<2.8	U		<2.5	U		<3.3	U		<3.3	U	
		VMP-4-12-080311-Dup	8/3/2011	<5.7	U		<5.7	U		<5	U		<6.7	U		<6.6	U	
		VMP-4-12-110911	11/9/2011	<0.87	U		<0.87	U		<0.76	U		<1	U		<0.99	U	
		VMP-4-12-013012	1/30/2012	<1.8	U		<1.8	U		<1.6	U		<2.1	U		<2	U	
		VMP-4-12-041812	4/18/2012	<0.004	U		<0.004	U		<0.035	J	U	<0.0046	U		<0.0046	U	
		VMP-4-12-072312	7/23/2012	<0.019	U		<0.019	U		<0.17	U		<0.022	U		<0.022	U	
		VMP-4-12-101812	10/18/2012	<0.006	U		<0.006	U		0.0064	J		<0.007	U		<0.0069	U	
		VMP-4-12-101812-Dup	10/18/2012	<0.0062	U		<0.0062	U		<0.054	U		<0.0072	U		<0.007	U	
		VMP-4-12-020713	2/7/2013	<0.0053	U		<0.0053	U		<0.047	J	U	<0.0062	U		<0.0061	U	
		VMP-4-12-020713-DUP	2/7/2013	<0.0055	U		<0.0055	U		<0.048	U		<0.0064	U		<0.0063	U	
		VMP-4-12-050913	5/9/2013	<0.012	U		<0.012	U		<0.1	U		<0.014	U		<0.014	U	
		VMP-4-12-080113	8/1/2013	<0.006	U		<0.006	U		<0.053	U		<0.007	U		<0.0069	U	
		VMP-4-12-120313-R	12/3/2013	<0.0055	U		<0.0055	U		<0.048	U		<0.0064	U		<0.0063	U	
	23.5 ft	VMP-4-23.5	11/5/2009	<38	U		<38	U		<34	U		<45	U		<44	U	
		VMP - 4 - 23.5 - 083110	8/31/2010	<5.7	U		<5.7	U		<5	U		<6.7	U		<6.6	U	
		VMP-4-23.5-112310	11/23/2010	<58	U		<58	U		<50	U		<67	U		<66	U	
		VMP-4-23.5-021411	2/14/2011	<2.1	U		<2.1	U		<1.8	U		<2.4	U		<2.4	U	
		VMP-4-23.5-042011	4/20/2011	<130	U		<130	U		<120	U		<160	U		<150	U	
		VMP-4-23.5-042011-DUP	4/20/2011	<130	U		<130	U		53	J		<160	U		<150	U	
		VMP-4-23.5-080611	8/6/2011	<5.6	U		<5.6	U		<4.9	U		<6.5	U		<6.4	U	
		VMP-4-23.5-110911	11/9/2011	<17	U		<17	U		<14	U		<19	U		<19	U	
		VMP-4-23.5-013012	1/30/2012	<35	U		<35	U		<31	U		<41	U		<41	U	
		VMP-4-23.5-013012-DUP	1/30/2012	<25	U		<25	U		<22	U		<29	U		<28	U	
		VMP-4-23.5-041912	4/19/2012	<7.8	U		<7.8	U		<6.8	U		<9	U		<8.9	U	
		VMP-4-23.5-072312	7/23/2012	<3.7	U		<3.7	U		<3.3	U		<4.3	U		<4.3	U	
		VMP-4-23.5-101812	10/18/2012	<4.1	U		<4.1	U		<3.6	U		<4.8	U		<4.7	U	
		VMP-4-23.5-020713	2/7/2013	<1.3	U		<1.3	U		<1.1	U		<1.5	U		<1.5	U	
		VMP-4-23.5-051513	5/15/2013	<1.5	U		<1.5	U		<1.4	U		<1.8	U		<1.8	U	
		VMP-4-23.5-080113	8/1/2013	<5.7	U		<5.7	U		7		J	<6.7	U		<6.6	U	
		VMP-4-23.5-080113-Dup	8/1/2013	<5.7	U		<5.7	U		3.7	J	J	<6.7	U		<6.6	U	
		VMP-4-23.5-110713	11/7/2013	<0.96	U		<0.96	U		<0.84	U		<1.1	U		<1.1	U	

SEE LAST PAGE OF TABLE FOR NOTES

TABLE 5
CUMULATIVE SUMMARY OF SOIL VAPOR ANALYTICAL DETECTIONS AND SCREENING RESULTS: VILLAGE - VOCS

Location	Depth	Sample ID	Sample Date	cis-1,2-Dichloroethene			trans-1,2-Dichloroethene			Dichloromethane (Methylene chloride)			1,2-Dichloropropane			cis-1,3-Dichloropropene		
				1100000			85			5.6			0.31			0.9		
				Result (mg/m^3)	Lab Quals	URS Quals	Result (mg/m^3)	Lab Quals	URS Quals	Result (mg/m^3)	Lab Quals	URS Quals	Result (mg/m^3)	Lab Quals	URS Quals	Result (mg/m^3)	Lab Quals	URS Quals
VMP-4	39 ft	VMP-4-39	11/5/2009	<30	U		<30	U		<26	U		<34	U		<34	U	
		VMP-4-39-042111	4/21/2011	<170	U		<170	U		<140	U		<190	U		<190	U	
		VMP-4-39-041912	4/19/2012	<4	U		<4	U		<3.5	U		<4.6	U		<4.6	U	
		VMP-4-39-072312	7/23/2012	<6	U		<6	U		<5.2	U		<7	U		<6.8	U	
		VMP-4-39-101812	10/18/2012	<75	U		<75	U		<66	U		<88	U		<86	U	
		VMP-4-39-101812-Dup	10/18/2012	<68	U		<68	U		<60	U		<80	U		<78	U	
		VMP-4-39-020713	2/7/2013	<11	U		<11	U		<9.3	U		<12	U		<12	U	
		VMP-4-39-051513	5/15/2013	<5.8	U		<5.8	U		<5	U		<6.7	U		<6.6	U	
		VMP-4-39-110713	11/7/2013	<5.3	U		<5.3	U		<4.6	U		<6.2	U		<6.1	U	
VMP-5	5 ft	VMP-5-5	11/5/2009	<0.89	U		<0.89	U		<0.78	U		<1	U		<1	U	
		VMP-5-5-090910	9/9/2010	<10	U		<10	U		<9.2	U		<12	U		<12	U	
		VMP-5-5-112210	11/22/2010	<2.6	U		<2.6	U		<2.2	U		<3	U		<2.9	U	
		VMP-5-5-021611	2/16/2011	<0.016	U		<0.016	U		<0.014	U		<0.019	U		<0.019	U	
		VMP-5-5-042111	4/21/2011	<0.052	U		<0.052	U		<0.046	U		<0.061	U		<0.06	U	
		VMP-5-5-080511	8/5/2011	<0.005	U		<0.005	U		0.0075			<0.0058	U		<0.0057	U	
		VMP-5-5-111111	11/11/2011	<0.0037	U		<0.0037	U		0.0023	J		<0.0043	U		<0.0042	U	
		VMP-5-5-013012	1/30/2012	<0.037	U		<0.037	U		0.042			<0.043	U		<0.042	U	
		VMP-5-5-041112	4/11/2012	<0.0036	U		<0.0036	U		0.0011	J		0.0014	J		<0.0042	U	
		VMP-5-5-071312	7/13/2012	<0.004	U		<0.004	U		<0.035	J	U	<0.0047	U		<0.0046	U	
		VMP-5-5-101212	10/12/2012	<0.005	U		<0.005	U		<0.044	J	U	<0.0058	U		<0.0057	U	
		VMP-5-5-012513	1/25/2013	<0.0052	U		<0.0052	U		<0.046	U		<0.0061	U		<0.006	U	
		VMP-5-5-042913	4/29/2013	<0.0056	U		<0.0056	U		<0.049	J	U	<0.0065	U		<0.0064	J	U
		VMP-5-5-082313-R	8/23/2013	<0.0061	U		<0.0061	U		<0.053	U		<0.0071	U		<0.007	U	
		VMP-5-5-110513	11/5/2013	<0.0047	U		<0.0047	U		0.00093	J		<0.0055	U		<0.0054	U	
	12.5 ft	VMP-5-12.5	11/6/2009	<1	U		<1	U		<0.9	U		<1.2	U		<1.2	U	
		VMP-5-12.5-D	11/6/2009	<2.3	U		<2.3	U		<2	U		<2.7	U		<2.6	U	
		VMP-5-12.5-090910	9/9/2010	<5.2	U		<5.2	U		<4.6	U		<6.1	U		<6	U	
		VMP-5-12.5-112310	11/23/2010	<0.26	U		<0.26	U		<0.23	U		<0.3	U		<0.3	U	
		VMP-5-12.5-021611	2/16/2011	<0.79	U		<0.79	U		<0.69	U		<0.92	U		<0.9	U	
		VMP-5-12.5-042111	4/21/2011	<0.056	U		<0.056	U		<0.049	U		<0.065	U		<0.064	U	
		VMP-5-12.5-080611	8/6/2011	<4.9	U		<4.9	U		<4.3	U		<5.7	U		<5.6	U	
		VMP-5-12.5-111111	11/11/2011	0.0012	J		<0.0035	U		0.0024	J		<0.0041	U		<0.004	U	
		VMP-5-12.5-013012	1/30/2012	<0.011	U		<0.011	U		<0.01	U		<0.013	U		<0.013	U	
		VMP-5-12.5-041112	4/11/2012	<0.0035	U		<0.0035	U		<0.03	U		0.00088	J		<0.004	U	
		VMP-5-12.5-071212	7/12/2012	<0.0041	U		<0.0041	U		<0.036	U		<0.0048	U		<0.0047	U	
		VMP-5-12.5-101112	10/11/2012	<0.0097	U		<0.0097	U		0.0047	J		<0.011	U		<0.011	U	
		VMP-5-12.5-012413	1/24/2013	<0.0051	U		<0.0051	U		<0.045	U		<0.006	U		<0.0058	U	
		VMP-5-12.5-042913	4/29/2013	<0.0062	U		<0.0062	J	U	<0.055	J	U	<0.0073	U		<0.0071	U	
		VMP-5-12.5-080113	8/1/2013	<0.0062	U		<0.0062	U		<0.054	U		<0.0072	U		<0.0071	U	
		VMP-5-12.5-110513	11/5/2013	<0.0051	U		<0.0051	U		<0.045	U		<0.006	U		<0.0059	U	

TABLE 5
CUMULATIVE SUMMARY OF SOIL VAPOR ANALYTICAL DETECTIONS AND SCREENING RESULTS: VILLAGE - VOCS

Location	Depth	Sample ID	Sample Date	cis-1,2-Dichloroethene			trans-1,2-Dichloroethene			Dichloromethane (Methylene chloride)			1,2-Dichloropropane			cis-1,3-Dichloropropene		
				1100000			85			5.6			0.31			0.9		
				Result (mg/m^3)	Lab Quals	URS Quals	Result (mg/m^3)	Lab Quals	URS Quals	Result (mg/m^3)	Lab Quals	URS Quals	Result (mg/m^3)	Lab Quals	URS Quals	Result (mg/m^3)	Lab Quals	URS Quals
VMP-5	31 ft	VMP-5-31	11/6/2009	<9.4	U		<9.4	U		<8.3	U		<11	U		<11	U	
		VMP-5-31-090910	9/9/2010	<22	U		<22	U		<19	U		<25	U		<25	U	
		VMP-5-31-112310	11/23/2010	<14	U		<14	U		<12	U		<16	U		<16	U	
		VMP-5-31-021611	2/16/2011	<5.5	U		<5.5	U		<4.8	U		<6.4	U		<6.3	U	
		VMP-5-31-042111	4/21/2011	<82	U		<82	U		<72	U		<95	U		<93	U	
		VMP-5-31-080611	8/6/2011	<46	U		<46	U		<40	U		<54	U		<53	U	
		VMP-5-31-111111	11/11/2011	<23	U		<23	U		<20	U		<27	U		<26	U	
		VMP-5-31-013012	1/30/2012	<12	U		<12	U		3	J		<14	U		<14	U	
		VMP-5-31-041112	4/11/2012	<0.038	U		<0.038	U		<0.033	U		<0.044	U		<0.043	U	
		VMP-5-31-071212	7/12/2012	<0.004	U		<0.004	U		0.0013	J		<0.0046	U		<0.0046	U	
		VMP-5-31-101112	10/11/2012	<0.0056	U		<0.0056	U		0.0024	J		<0.0065	U		<0.0064	U	
		VMP-5-31-012413	1/24/2013	<0.056	U		<0.056	U		<0.49	U		<0.065	U		<0.064	U	
		VMP-5-31-042913	4/29/2013	<0.0057	U		<0.0057	U		<0.05	J	U	<0.0066	U		<0.0065	U	
		VMP-5-31-080113	8/1/2013	<0.0059	U		<0.0059	U		<0.051	J	U	<0.0068	U		<0.0067	U	
		VMP-5-31-110513	11/5/2013	<0.0052	U		<0.0052	U		0.00063	J		<0.0061	U		<0.006	U	
		VMP-5-31-110513-Dup	11/5/2013	<0.005	U		<0.005	U		<0.044	U		<0.0059	U		<0.0058	U	
	40 ft	VMP-5-40	11/6/2009	<13	U		<13	U		<11	U		<15	U		<15	U	
		VMP-5-40-042111	4/21/2011	<85	U		<85	U		<75	U		<100	U		<98	U	
		VMP-5-40-013012	1/30/2012	<25	U		<25	U		6.2	J		<29	U		<28	U	
		VMP-5-40-041212	4/12/2012	<0.037	U		<0.037	U		<0.032	U		<0.043	U		<0.042	U	
		VMP-5-40-071212	7/12/2012	<0.04	U		<0.04	U		<0.35	U		<0.046	U		<0.046	U	
		VMP-5-40-101112	10/11/2012	<0.0059	U		<0.0059	U		0.0049	J		<0.0068	U		<0.0067	U	
		VMP-5-40-012513	1/25/2013	<0.017	U		<0.017	U		0.014	J		<0.02	U		<0.02	U	
		VMP-5-40-012513-Dup	1/25/2013	<0.017	U		<0.017	U		0.0054	J		<0.019	U		<0.019	U	
		VMP-5-40-042913	4/29/2013	<0.0056	U		<0.0056	U		<0.05	U		<0.0066	U		<0.0065	U	
		VMP-5-40-080113	8/1/2013	<0.0061	U		<0.0061	U		<0.054	U		<0.0071	U		<0.007	U	
		VMP-5-40-110513	11/5/2013	<0.0048	U		<0.0048	U		0.00052	J		<0.0056	U		<0.0055	U	
VMP-6	5 ft	VMP-6-5	11/6/2009	<1.6	U		<1.6	U		<1.4	U		<1.8	U		<1.8	U	
		VMP-6-5-090810	9/8/2010	<0.87	U		<0.87	U		<0.76	U		<1	U		<1	U	
		VMP-6-5-111610	11/16/2010	<5.5	U		<5.5	U		<4.8	U		<6.4	U		<6.3	U	
		VMP-6-5-020711	2/7/2011	<0.0047	U		<0.0047	U		<0.0041	U		<0.0055	U		<0.0054	U	
		VMP-6-5-040811	4/8/2011	<0.01	U		<0.01	U		0.0043	J		<0.012	U		<0.012	U	
		VMP-6-5-080411	8/4/2011	<0.26	U		<0.26	U		<0.23	U		<0.31	U		<0.3	U	
		VMP-6-5-110911	11/9/2011	<0.0032	U		<0.0032	U		<0.0028	J	U	<0.0037	U		<0.0036	U	
		VMP-6-5-013112	1/31/2012	<0.038	U		<0.038	U		0.03	J		<0.044	U		<0.043	U	
		VMP-6-5-041212	4/12/2012	<0.004	U		<0.004	U		<0.035	J	U	<0.0046	U		<0.0046	U	
		VMP-6-5-071612	7/16/2012	<0.004	U		<0.004	U		<0.035	J	U	<0.0046	U		<0.0046	U	
		VMP-6-5-101012	10/10/2012	<0.0055	U		<0.0055	U		<0.048	J	U	<0.0064	U		<0.0063	U	
		VMP-6-5-021213	2/12/2013	<0.0049	U		<0.0049	U		<0.043	U		<0.0057	U		<0.0056	U	

SEE LAST PAGE OF TABLE FOR NOTES

TABLE 5
CUMULATIVE SUMMARY OF SOIL VAPOR ANALYTICAL DETECTIONS AND SCREENING RESULTS: VILLAGE - VOCS

Location	Depth	Sample ID	Sample Date	cis-1,2-Dichloroethene			trans-1,2-Dichloroethene			Dichloromethane (Methylene chloride)			1,2-Dichloropropane			cis-1,3-Dichloropropene		
				1100000			85			5.6			0.31			0.9		
				Result (mg/m^3)	Lab Quals	URS Quals	Result (mg/m^3)	Lab Quals	URS Quals	Result (mg/m^3)	Lab Quals	URS Quals	Result (mg/m^3)	Lab Quals	URS Quals	Result (mg/m^3)	Lab Quals	URS Quals
VMP-6	10 ft	VMP-6-10	11/6/2009	<1.7	U		<1.7	U		<1.5	U		<2	U		<2	U	
		VMP-6-10-090810	9/8/2010	<0.94	U		<0.94	U		<0.83	U		<1.1	U		<1.1	U	
		VMP-6-10-111710	11/17/2010	<0.0051	U		<0.0051	U		<0.0045	U		<0.006	U		<0.0058	U	
		VMP-6-10-020711	2/7/2011	<0.005	U		<0.005	U		<0.0044	U		<0.0058	U		<0.0057	U	
		VMP-6-10-040811	4/8/2011	<0.12	U		<0.12	U		0.12			<0.14	U		<0.14	U	
		VMP-6-10-080411	8/4/2011	<0.85	U		<0.85	U		<0.74	U		<0.99	U		<0.97	U	
		VMP-6-10-111011	11/10/2011	<0.0033	U		<0.0033	U		<0.0029	J	U	<0.0039	U		<0.0038	U	
		VMP-6-10-013112	1/31/2012	<0.59	U		<0.59	U		<0.52	U		<0.69	U		<0.68	U	
		VMP-6-10-041212	4/12/2012	<0.0039	U		<0.0039	U		<0.034	J	U	<0.0045	U		<0.0044	U	
		VMP-6-10-071612	7/16/2012	<0.0052	U		<0.0052	U		<0.046	J	U	<0.0061	U		<0.006	J	U
		VMP-6-10-101112	10/11/2012	<0.0057	U		<0.0057	U		<0.05	J	U	<0.0067	U		<0.0066	U	
		VMP-6-10-020513	2/5/2013	<0.0055	U		<0.0055	U		<0.048	J	U	<0.0064	U		<0.0063	U	
		VMP-6-10-051513	5/15/2013	<0.0056	U		<0.0056	U		<0.049	J	U	<0.0065	U		<0.0064	U	
		VMP-6-10-080813	8/8/2013	<0.0055	U		<0.0055	U		<0.048	U		<0.0064	U		<0.0063	U	
		VMP-6-10-110513	11/5/2013	<0.0052	U		<0.0052	U		<0.046	U		<0.0061	U		<0.006	U	
	31.5 ft	VMP-6-31.5	11/9/2009	<11	U		<11	U		<9.7	U	UJ	<13	U		<13	U	
		VMP-6-31.5-090810	9/8/2010	<6.4	U		<6.4	U		<5.6	U		<7.4	U		<7.3	U	
		VMP-6-31.5-111710	11/17/2010	<10	U		<10	U		<8.8	U		<12	U		<11	U	
		VMP-6-31.5-020711	2/7/2011	<9.6	U		<9.6	U		<8.4	U		<11	U		<11	U	
		VMP-6-31.5-041111	4/11/2011	<7.4	U		<7.4	U		5.8	J		<8.7	U		<8.5	U	
		VMP-6-31.5-080411	8/4/2011	<5.5	U		<5.5	U		<4.8	U		<6.4	U		<6.3	U	
		VMP-6-31.5-111011	11/10/2011	<8.5	U		<8.5	U		<7.4	U		<9.9	U		<9.7	U	
		VMP-6-31.5-013112	1/31/2012	<3.4	U		<3.4	U		<3	U		<4	U		<3.9	U	
		VMP-6-31.5-041212	4/12/2012	<0.45	U		<0.45	U		<0.4	U		<0.53	U		<0.52	U	
		VMP-6-31.5-071612	7/16/2012	<0.0072	U		<0.0072	U		0.0024	J		<0.0084	U		<0.0082	U	
		VMP-6-31.5-101112	10/11/2012	<0.0056	U		<0.0056	U		0.0028	J		<0.0065	U		<0.0064	U	
		VMP-6-31.5-020513	2/5/2013	<0.0051	U		<0.0051	U		0.005	J		<0.006	U		<0.0058	U	
		VMP-6-31.5-042913	4/29/2013	<0.006	U		<0.006	U		<0.053	U		<0.007	U		<0.0069	U	
		VMP-6-31.5-080813	8/8/2013	<0.0059	U		<0.0059	U		<0.051	U		<0.0068	U		<0.0067	U	
		VMP-6-31.5-110513	11/5/2013	<0.0047	U		<0.0047	U		0.0013	J		<0.0054	U		<0.0054	U	

SEE LAST PAGE OF TABLE FOR NOTES

TABLE 5
CUMULATIVE SUMMARY OF SOIL VAPOR ANALYTICAL DETECTIONS AND SCREENING RESULTS: VILLAGE - VOCS

Location	Depth	Sample ID	Sample Date	cis-1,2-Dichloroethene			trans-1,2-Dichloroethene			Dichloromethane (Methylene chloride)			1,2-Dichloropropane			cis-1,3-Dichloropropene		
				1100000			85			5.6			0.31			0.9		
				Result (mg/m^3)	Lab Quals	URS Quals	Result (mg/m^3)	Lab Quals	URS Quals	Result (mg/m^3)	Lab Quals	URS Quals	Result (mg/m^3)	Lab Quals	URS Quals	Result (mg/m^3)	Lab Quals	URS Quals
VMP-6	39 ft	VMP-6-39	11/9/2009	<13	U		<13	U		<11	U	UJ	<15	U		<14	U	
		VMP-6-39-041111	4/11/2011	<8.9	U		<8.9	U		3.7	J		<10	U		<10	U	
		VMP-6-39-013112	1/31/2012	<3.4	U		<3.4	U		<3	U		<4	U		<3.9	U	
		VMP-6-39-041212	4/12/2012	<0.33	U		<0.33	U		<0.29	U		<0.39	U		<0.38	U	
		VMP-6-39-071612	7/16/2012	<0.016	U		<0.016	U		<0.14	U		<0.018	U		<0.018	U	
		VMP-6-39-071612-Dup	7/16/2012	<0.016	U		<0.016	U		0.0026	J		<0.018	U		<0.018	U	
		VMP-6-39-101112	10/11/2012	<0.011	U		<0.011	U		0.0032	J		<0.012	U		<0.012	U	
		VMP-6-39-020513	2/5/2013	<0.0052	U		<0.0052	U		<0.046	J	U	<0.0061	U		<0.006	U	
		VMP-6-39-050913	5/9/2013	<0.011	U		<0.011	U		<0.095	U		<0.013	U		<0.012	U	
		VMP-6-39-050913-Dup	5/9/2013	<0.0058	U		<0.0058	U		<0.051	U		<0.0068	U		<0.0066	U	
		VMP-6-39-080813-Dup	8/8/2013	<0.0056	U		<0.0056	U		<0.049	U		<0.0065	U		<0.0064	U	
		VMP-6-39-081513	8/15/2013	<0.0058	U		<0.0058	U		<0.051	U		<0.0068	U		<0.0067	U	
		VMP-6-39-110513	11/5/2013	<0.005	U		<0.005	U		<0.044	U		<0.0059	U		<0.0058	U	
VMP-7	5 ft	VMP-7-5	11/9/2009	<0.004	U		<0.004	U		<0.004	U		<0.005	U		<0.005	U	
		VMP-7-5-082610	8/26/2010	<0.0052	U		<0.0052	U		0.0023	J		<0.0061	U		<0.006	U	
		VMP-7-5-111910	11/19/2010	<0.0047	U		<0.0047	U		<0.0041	U		<0.0055	U		<0.0054	U	
		VMP-7-5-020711	2/7/2011	<0.0051	U		<0.0051	U		0.0013	J		<0.006	U		<0.0058	U	
		VMP-7-5-040711	4/7/2011	<0.0072	U		<0.0072	U		<0.0063	J	U	<0.0084	U		<0.0083	U	
		VMP-7-5-080211	8/2/2011	<0.72	U		<0.72	U		<0.63	U		<0.83	U		<0.82	U	
		VMP-7-5-111011	11/10/2011	<0.0034	U		<0.0034	U		0.0024	J	J	<0.004	U		<0.0039	U	
		VMP-7-5-111011-DUP	11/10/2011	<0.0032	U		<0.0032	U		0.01		J	<0.0037	U		<0.0036	U	
		VMP-7-5-013112	1/31/2012	<0.0035	U		<0.0035	U		0.003			<0.004	U		<0.004	U	
		VMP-7-5-041212	4/12/2012	<0.0038	U		<0.0038	U		<0.033	J	U	<0.0044	U		<0.0043	U	
		VMP-7-5-073112	7/31/2012	<0.0097	U		<0.0097	U		<0.085	J	U	<0.011	U		<0.011	U	
		VMP-7-5-101012	10/10/2012	<0.0059	U		<0.0059	U		0.0034	J		<0.0068	U		<0.0067	U	
		VMP-7-5-060613	6/6/2013	<0.0057	U		<0.0057	U		0.0018	J		<0.0067	U		<0.0066	U	
		VMP-7-5-073013	7/30/2013	<0.0054	U		<0.0054	U		2.2			<0.0063	U		<0.0061	U	
		VMP-7-5-102213	10/22/2013	<0.0054	U		<0.0054	U		<0.047	U		<0.0063	U		<0.0062	U	

SEE LAST PAGE OF TABLE FOR NOTES

TABLE 5
CUMULATIVE SUMMARY OF SOIL VAPOR ANALYTICAL DETECTIONS AND SCREENING RESULTS: VILLAGE - VOCS

Location	Depth	Sample ID	Sample Date	cis-1,2-Dichloroethene			trans-1,2-Dichloroethene			Dichloromethane (Methylene chloride)			1,2-Dichloropropane			cis-1,3-Dichloropropene		
				1100000			85			5.6			0.31			0.9		
				Result (mg/m^3)	Lab Quals	URS Quals	Result (mg/m^3)	Lab Quals	URS Quals	Result (mg/m^3)	Lab Quals	URS Quals	Result (mg/m^3)	Lab Quals	URS Quals	Result (mg/m^3)	Lab Quals	URS Quals
VMP-7	13.5 ft	VMP-7-13.5	11/9/2009	<0.035	U		<0.035	U		<0.031	U		<0.041	U		<0.041	U	
		VMP-7-13.5-082610	8/26/2010	<0.11	U		<0.11	U		<0.1	U		<0.13	U		<0.13	U	
		VMP-7-13.5-111910	11/19/2010	<0.8	U		<0.8	U		0.91		J	<0.93	U		<0.91	U	
		VMP-7-13.5-020711	2/7/2011	<0.0049	U		<0.0049	U		<0.0043	U		<0.0057	U		<0.0056	U	
		VMP-7-13.5-040711	4/7/2011	<0.0086	U		<0.0086	U		<0.0075	J	U	<0.01	U		<0.0098	U	
		VMP-7-13.5-080311	8/3/2011	<0.96	U		<0.96	U		<0.84	U		<1.1	U		<1.1	U	
		VMP-7-13.5-111011	11/10/2011	<0.0031	U		<0.0031	U		0.0031			<0.0036	U		<0.0036	U	
		VMP-7-13.5-013112	1/31/2012	<0.044	U		<0.044	U		<0.039	U		<0.052	U		<0.051	U	
		VMP-7-13.5-013112-DUP	1/31/2012	<0.045	U		<0.045	U		<0.04	U		<0.053	U		<0.052	U	
		VMP-7-13.5-041212	4/12/2012	<0.0036	U		<0.0036	U		<0.032	J	U	<0.0042	U		<0.0042	U	
		VMP-7-13.5-041212-DUP	4/12/2012	<0.0038	U		<0.0038	U		<0.034	J	U	<0.0044	U		<0.0044	U	
		VMP-7-13.5-072012	7/20/2012	<0.0037	U		<0.0037	U		0.0013	J		<0.0043	U		<0.0042	U	
		VMP-7-13.5-101012	10/10/2012	<0.0055	U		<0.0055	U		0.0041	J		<0.0064	U		<0.0063	U	
		VMP-7-13.5-021313	2/13/2013	<0.0055	U		<0.0055	U		0.00061	J		<0.0064	U		<0.0063	U	
		VMP-7-13.5-060513	6/5/2013	<0.0062	U		<0.0062	U		<0.054	U		<0.0072	U		<0.0071	U	
		VMP-7-13.5-073013	7/30/2013	<0.0054	U		<0.0054	U		0.35			<0.0063	U		<0.0061	U	
		VMP-7-13.5-110113	11/1/2013	<0.0056	U		<0.0056	U		<0.049	U		<0.0065	U		<0.0064	U	
	29.5 ft	VMP-7-29.5	11/9/2009	<0.76	U		<0.76	U		<0.66	U		<0.88	U		<0.87	U	
		VMP - 7 - 29.5 - 083110	8/31/2010	<1.6	U		<1.6	U		<1.4	U		<1.9	U		<1.9	U	
		VMP-7-29.5-111910	11/19/2010	<2.4	U		<2.4	U		<2.2	U		<2.9	U		<2.8	U	
		VMP-7-29.5-020711	2/7/2011	<2.6	U		<2.6	U		<2.2	U		<3	U		<2.9	U	
		VMP-7-29.5-040711	4/7/2011	<0.62	U		<0.62	U		<0.54	U		<0.72	U		<0.71	U	
		VMP-7-29.5-080311	8/3/2011	<1.5	U		<1.5	U		<1.3	U		<1.7	U		<1.7	U	
		VMP-7-29.5-111111	11/11/2011	<2.9	U		<2.9	U		<2.5	U		<3.4	U		<3.3	U	
		VMP-7-29.5-020112	2/1/2012	<0.58	U		<0.58	U		<0.51	U		<0.67	U		<0.66	U	
		VMP-7-29.5-041312	4/13/2012	<0.0036	U		<0.0036	U		<0.032	J	U	<0.0042	U		<0.0042	U	
		VMP-7-29.5-072012	7/20/2012	<0.0037	U		<0.0037	U		0.0015	J		<0.0043	U		<0.0042	U	
		VMP-7-29.5-072012-Dup	7/20/2012	<0.0037	U		<0.0037	U		0.0012	J		<0.0043	U		<0.0042	U	
		VMP-7-29.5-101012	10/10/2012	<0.0057	U		<0.0057	U		0.0023	J		<0.0067	U		<0.0066	U	
		VMP-7-29.5-060613	6/6/2013	<0.006	U		<0.006	U		<0.052	U		<0.007	U		<0.0068	U	
		VMP-7-29.5-073013	7/30/2013	<0.0054	U		<0.0054	U		0.019	J		<0.0063	U		<0.0062	U	
		VMP-7-29.5-102213	10/22/2013	<0.0053	U		<0.0053	U		<0.047	U		<0.0062	U		<0.0061	U	
	38 ft	VMP-7-38	11/9/2009	<0.26	U		<0.26	U		<0.23	U		<0.3	U		<0.3	U	
		VMP-7-38-020711	2/7/2011	<3.4	U		<3.4	U		<3	U		<4	U		<3.9	U	
		VMP-7-38-040711	4/7/2011	<0.87	U		<0.87	U		<0.76	U		<1	U		<1	U	
		VMP-7-38-020112	2/1/2012	<0.83	U		<0.83	U		<0.73	U		<0.97	U		<0.95	U	
		VMP-7-38-042512	4/25/2012	<0.0036	U		<0.0036	U		<0.032	J	U	<0.0042	U		<0.0042	U	
		VMP-7-38-042512-Dup	4/25/2012	<0.0036	U		<0.0036	U		<0.032	J	U	<0.0042	U		<0.0042	U	
		VMP-7-38-101112	10/11/2012	<0.0053	U		<0.0053	U		0.002	J		<0.0062	U		<0.0061	U	
		VMP-7-38-060613	6/6/2013	<0.0064	U		<0.0064	U		0.0029	J		<0.0074	U		<0.0073	U	
		VMP-7-38-073013	7/30/2013	<0.0055	U		<0.0055	U		0.0014	J		<0.0064	U		<0.0063	U	
		VMP-7-38-110113	11/1/2013	<0.0055	U		<0.0055	U		0.0005	J		<0.0064	U		<0.0063	U	

TABLE 5
CUMULATIVE SUMMARY OF SOIL VAPOR ANALYTICAL DETECTIONS AND SCREENING RESULTS: VILLAGE - VOCS

Location	Depth	Sample ID	Sample Date	cis-1,2-Dichloroethene			trans-1,2-Dichloroethene			Dichloromethane (Methylene chloride)			1,2-Dichloropropane			cis-1,3-Dichloropropene		
				1100000			85			5.6			0.31			0.9		
				Result (mg/m^3)	Lab Quals	URS Quals	Result (mg/m^3)	Lab Quals	URS Quals	Result (mg/m^3)	Lab Quals	URS Quals	Result (mg/m^3)	Lab Quals	URS Quals	Result (mg/m^3)	Lab Quals	URS Quals
VMP-8	5 ft	VMP-8-5	11/10/2009	<0.004	U		<0.004	U		<0.004	U		<0.005	U		<0.005	U	
		VMP - 8 - 5 - 083010	8/30/2010	0.0012	J		<0.0053	U		0.0026	J		<0.0062	U		<0.0061	U	
		VMP-8-5-111810	11/17/2010	<0.0046	U		<0.0046	U		0.00071	J		<0.0054	U		<0.0053	U	
		VMP-8-5-021011	2/10/2011	<0.0049	U		<0.0049	U		<0.0043	U		<0.0057	U		<0.0056	U	
		VMP-8-5-040711	4/7/2011	<0.0055	U		<0.0055	U		<0.0048	U		<0.0064	U		<0.0063	U	
		VMP-8-5-072711	7/27/2011	<0.0059	U		<0.0059	U		<0.0051	U		<0.0068	U		<0.0067	U	
		VMP-8-5-110311	11/3/2011	<0.0034	U		<0.0034	U		<0.003	J	U	<0.004	U		<0.0039	U	
		VMP-8-5-012312	1/23/2012	<0.0042	U		<0.0042	U		<0.0037	J	U	<0.0049	U		<0.0048	U	
		VMP-8-5-041012	4/10/2012	<0.0038	U		<0.0038	U		0.0012	J		0.0013	J		<0.0043	U	
		VMP-8-5-071312	7/13/2012	<0.0032	U		<0.0032	U		0.0015	J		0.0017	J		<0.0036	U	
		VMP-8-5-073112	7/31/2012	<0.0041	U		<0.0041	U		<0.036	J	U	<0.0048	U		<0.0047	U	
		VMP-8-5-100412	10/4/2012	<0.0055	U		<0.0055	U		<0.048	J	U	<0.0064	U		<0.0063	U	
		VMP-8-5-100412-Dup	10/4/2012	<0.0052	U		<0.0052	U		<0.046	J	U	<0.0061	U		<0.006	U	
		VMP-8-5-012413	1/24/2013	<0.0053	U		<0.0053	U		<0.047	J	U	<0.0062	U		<0.0061	U	
		VMP-8-5-042513	4/25/2013	<0.0057	U		<0.0057	U		<0.05	U		<0.0067	U		<0.0066	U	
		VMP-8-5-073013	7/30/2013	<0.0054	U		<0.0054	U		0.0016	J		<0.0063	U		<0.0061	U	
		VMP-8-5-102213	10/22/2013	<0.0053	U		<0.0053	U		<0.046	U		<0.0062	U		<0.006	U	
	9.5 ft	VMP-8-9.5	11/10/2009	<0.004	U		<0.004	U		<0.003	U		<0.005	U		<0.005	U	
		VMP - 8 - 9.5 - 083010	8/30/2010	0.00059	J		<0.0048	U		0.005			<0.0056	U		<0.0055	U	
		VMP - 8 - 9.5 - 083010-DUP	8/30/2010	<0.0049	U		<0.0049	U		0.0013	J		0.00099	J		<0.0056	U	
		VMP-8-9.5-111810	11/17/2010	<0.0048	U		<0.0048	U		<0.0042	U		<0.0056	U		<0.0055	U	
		VMP-8-9.5-021011	2/10/2011	<0.005	U		<0.005	U		<0.0044	U		<0.0058	U		<0.0057	U	
		VMP-8-9.5-040711	4/7/2011	<0.0055	U		<0.0055	U		0.00097	J		<0.0064	U		<0.0063	U	
		VMP-8-9.5-072711	7/27/2011	<0.0042	U		<0.0042	U		0.0065			<0.0049	U		<0.0048	U	
		VMP-8-9.5-110311	11/3/2011	<0.0033	U		<0.0033	U		<0.0029	J	U	<0.0039	U		<0.0038	U	
		VMP-8-9.5-012312	1/23/2012	<0.004	U		<0.004	U		<0.0035	J	U	<0.0047	U		<0.0046	U	
		VMP-8-9.5-041012	4/10/2012	<0.0038	U		<0.0038	U		0.0014	J		<0.0044	U		<0.0043	U	
		VMP-8-9.5-071312	7/13/2012	<0.0037	U		<0.0037	U		<0.032	U		<0.0043	U		<0.0042	U	
		VMP-8-9.5-071312-Dup	7/13/2012	<0.0035	U		<0.0035	U		0.001	J		<0.0041	U		<0.0041	U	
		VMP-8-9.5-100412	10/4/2012	<0.006	U		<0.006	U		0.0046	J		<0.007	U		<0.0069	U	
		VMP-8-9.5-012413	1/24/2013	<0.005	U		<0.005	U		<0.044	J	U	<0.0058	U		<0.0057	U	
		VMP-8-9.5-012413-Dup	1/24/2013	<0.0053	U		<0.0053	U		<0.047	J	U	<0.0062	U		<0.0061	U	
		VMP-8-9.5-042513	4/25/2013	<0.0053	U		<0.0053	U		<0.046	J	U	<0.0062	U		<0.0061	U	
		VMP-8-9.5-073013	7/30/2013	<0.0054	U		<0.0054	U		<0.047	U		<0.0062	U		<0.0061	U	
		VMP-8-9.5-102213	10/22/2013	<0.0053	U		<0.0053	U		<0.046	U		<0.0062	U		<0.0061	U	

SEE LAST PAGE OF TABLE FOR NOTES

TABLE 5
CUMULATIVE SUMMARY OF SOIL VAPOR ANALYTICAL DETECTIONS AND SCREENING RESULTS: VILLAGE - VOCS

Location	Depth	Sample ID	Sample Date	cis-1,2-Dichloroethene			trans-1,2-Dichloroethene			Dichloromethane (Methylene chloride)			1,2-Dichloropropane			cis-1,3-Dichloropropene		
				1100000			85			5.6			0.31			0.9		
				Result (mg/m^3)	Lab Quals	URS Quals	Result (mg/m^3)	Lab Quals	URS Quals	Result (mg/m^3)	Lab Quals	URS Quals	Result (mg/m^3)	Lab Quals	URS Quals	Result (mg/m^3)	Lab Quals	URS Quals
VMP-8	23.5 ft	VMP-8-23.5	11/10/2009	<0.004	U		<0.004	U		<0.004	U		<0.005	U		<0.005	U	
		VMP - 8 - 23.5 - 083010	8/30/2010	0.00085	J		<0.0052	U		0.0015	J		<0.0061	U		<0.006	U	
		VMP-8-23.5-111910	11/19/2010	<0.005	U		<0.005	U		<0.0044	U		<0.0058	U		<0.0057	U	
		VMP-8-23.5-021011	2/10/2011	<0.0053	U		<0.0053	U		<0.0047	U		<0.0062	U		<0.0061	U	
		VMP-8-23.5-040711	4/7/2011	<0.005	U		<0.005	U		0.0066			<0.0058	U		<0.0057	U	
		VMP-8-23.5-040711-DUP	4/7/2011	<0.0079	U		<0.0079	U		0.0021	J		<0.0092	U		<0.0091	U	
		VMP-8-23.5-081011	8/10/2011	<0.0052	U		<0.0052	U		0.0021	J		<0.0061	U		<0.006	U	
		VMP-8-23.5-110611	11/6/2011	<0.0038	U		<0.0038	U		0.0021	J		<0.0044	U		<0.0043	U	
		VMP-8-23.5-012312	1/23/2012	<0.0042	U		<0.0042	U		<0.0037	J	U	<0.0049	U		<0.0048	U	
		VMP-8-23.5-041012	4/10/2012	<0.0037	U		<0.0037	U		0.00077	J		0.0022	J		<0.0042	U	
		VMP-8-23.5-071312	7/13/2012	<0.0041	U		<0.0041	U		<0.036	U		<0.0048	U		<0.0047	U	
		VMP-8-23.5-100412	10/4/2012	<0.0057	U		<0.0057	U		0.0026	J		<0.0067	U		<0.0066	U	
		VMP-8-23.5-012413	1/24/2013	<0.0057	U		<0.0057	U		<0.05	J	U	<0.0067	U		<0.0066	U	
		VMP-8-23.5-050113	5/1/2013	<0.006	U		<0.006	U		<0.053	U		<0.007	U		<0.0069	U	
		VMP-8-23.5-073013	7/30/2013	<0.0054	U		<0.0054	U		<0.047	U		<0.0062	U		<0.0061	U	
		VMP-8-23.5-073013-Dup	7/30/2013	<0.0053	U		<0.0053	U		<0.046	U		<0.0062	U		<0.0061	U	
		VMP-8-23.5-102213	10/22/2013	<0.0054	U		<0.0054	U		<0.047	U		<0.0062	U		<0.0061	U	
VMP-9	5 ft	VMP-9-5	11/11/2009	<0.004	U		<0.004	U		<0.003	U		<0.005	U		<0.005	U	
		VMP-9-5-082610	8/26/2010	<0.0045	U		<0.0045	U		0.0072			<0.0053	U		<0.0052	U	
		VMP-9-5-111910	11/19/2010	<0.0047	U		<0.0047	U		<0.0041	J	U	<0.0055	U		<0.0054	U	
		VMP-9-5-020811	2/8/2011	<0.0044	U		<0.0044	U		0.0013	J		<0.0051	U		<0.005	U	
		VMP-9-5-040611	4/6/2011	<0.012	U		<0.012	U		0.011			<0.014	U		<0.014	U	
		VMP-9-5-080211	8/2/2011	<0.23	U		<0.23	U		<0.2	U		<0.27	U		<0.27	U	
		VMP-9-5-110411	11/4/2011	<0.0035	U		<0.0035	U		0.0041			<0.004	U		<0.004	U	
		VMP-9-5-012612	1/26/2012	<0.003	U		<0.003	U		<0.0026	J	U	<0.0034	U		<0.0034	U	
		VMP-9-5-041112	4/11/2012	<0.0035	U		<0.0035	U		0.00082	J		0.0011	J		<0.0041	U	
		VMP-9-5-071312	7/13/2012	<0.0038	U		<0.0038	U		0.0018	J		<0.0044	U		<0.0043	U	
		VMP-9-5-101012	10/10/2012	<0.0057	U		<0.0057	U		0.0029	J		<0.0067	U		<0.0066	U	
		VMP-9-5-012513	1/25/2013	<0.0056	U	UJ	<0.0056	U	UJ	0.0058	J	J	<0.0065	U	UJ	<0.0064	U	UJ
		VMP-9-5-021513	2/15/2013	<0.0055	U		<0.0055	U		<0.048	U		<0.0064	U		<0.0063	U	
		VMP-9-5-050113	5/1/2013	<0.0058	U		<0.0058	U		<0.051	U		<0.0068	U		<0.0067	U	
		VMP-9-5-073013	7/30/2013	<0.0058	U		<0.0058	U		0.0021	J		<0.0067	U		<0.0066	U	
		VMP-9-5-102213	10/22/2013	<0.0054	U		<0.0054	U		0.00052	J		<0.0063	U		<0.0062	U	
		VMP-9-5-122013-R	12/20/2013	<0.0052	U		<0.0052	U		<0.046	J	U	<0.0061	U		<0.006	U	

TABLE 5
CUMULATIVE SUMMARY OF SOIL VAPOR ANALYTICAL DETECTIONS AND SCREENING RESULTS: VILLAGE - VOCS

Location	Depth	Sample ID	Sample Date	cis-1,2-Dichloroethene			trans-1,2-Dichloroethene			Dichloromethane (Methylene chloride)			1,2-Dichloropropane			cis-1,3-Dichloropropene		
				1100000			85			5.6			0.31			0.9		
				Result (mg/m^3)	Lab Quals	URS Quals	Result (mg/m^3)	Lab Quals	URS Quals	Result (mg/m^3)	Lab Quals	URS Quals	Result (mg/m^3)	Lab Quals	URS Quals	Result (mg/m^3)	Lab Quals	URS Quals
VMP-9	11.5 ft	VMP-9-11.5	11/11/2009	<0.005	U		<0.005	U		<0.004	U		<0.006	U		<0.006	U	
		VMP-9-11.5-082610	8/26/2010	<0.1	U		<0.1	U		<0.089	U		<0.12	U		<0.12	U	
		VMP-9-11.5-111910	11/19/2010	<0.3	U		<0.3	U		0.32			<0.34	U		<0.34	U	
		VMP-9-11.5-020911	2/9/2011	<0.0053	U		<0.0053	U		<0.0047	U		<0.0062	U		<0.0061	U	
		VMP-9-11.5-020911-DUP	2/9/2011	<0.0041	U		<0.0041	U		<0.0036	U		<0.0048	U		<0.0047	U	
		VMP-9-11.5-040611	4/6/2011	<0.016	U		<0.016	U		0.0069	J		<0.018	U		<0.018	U	
		VMP-9-11.5-080211	8/2/2011	<0.35	U		<0.35	U		<0.3	U		<0.41	U		<0.4	U	
		VMP-9-11.5-110411	11/4/2011	<0.0035	U		<0.0035	U		<0.003	J	U	<0.004	U		<0.004	U	
		VMP-9-11.5-012612	1/26/2012	<0.0031	U		<0.0031	U		<0.0027	J	U	<0.0036	U		<0.0035	J	U
		VMP-9-11.5-041112	4/11/2012	<0.0036	U		<0.0036	U		0.0012	J		0.00078	J		<0.0042	U	
		VMP-9-11.5-071312	7/13/2012	<0.0041	U		<0.0041	U		<0.036	U		<0.0048	U		<0.0047	U	
		VMP-9-11.5-101012	10/10/2012	<0.0055	U		<0.0055	U		0.0022	J		<0.0064	U		<0.0063	U	
		VMP-9-11.5-012513	1/25/2013	<0.0046	U		<0.0046	U		<0.04	U		<0.0054	U		<0.0053	U	
		VMP-9-11.5-012513-DUP	1/25/2013	<0.005	U		<0.005	U		<0.044	J	U	<0.0058	U		<0.0057	U	
		VMP-9-11.5-050113	5/1/2013	<0.006	U		<0.006	U		<0.052	J	U	<0.007	U		<0.0068	U	
		VMP-9-11.5-073013	7/30/2013	<0.006	U		<0.006	U		<0.052	U		<0.007	U		<0.0068	U	
		VMP-9-11.5-102213	10/22/2013	<0.0051	U		<0.0051	U		<0.045	U		<0.006	U		<0.0059	U	
		VMP-9-11.5-122013-R	12/20/2013	<0.0052	U		<0.0052	U		<0.046	U		<0.0061	U		<0.006	U	
	25.5 ft	VMP-9-25.5	11/10/2009	<1.1	U		<1.1	U		<0.96	U		<1.3	U		<1.2	U	
		VMP-9-25.5-D	11/10/2009	<0.98	U		<0.98	U		<0.86	U		<1.1	U		<1.1	U	
		VMP-9-25.5-082610	8/26/2010	<0.8	U		<0.8	U		<0.7	U		<0.93	U		<0.91	U	
		VMP-9-25.5-082610-DUP	8/26/2010	<0.86	U		<0.86	U		<0.75	U		<1	U		<0.98	U	
		VMP-9-25.5-111910	11/19/2010	<0.91	U		<0.91	U		0.44	J		<1.1	U		<1	U	
		VMP-9-25.5-020911	2/9/2011	<0.5	U		<0.5	U		<0.44	U		<0.58	U		<0.57	U	
		VMP-9-25.5-040811	4/8/2011	<0.25	U		<0.25	U		0.13	J		<0.3	U		<0.29	U	
		VMP-9-25.5-080211	8/2/2011	<0.56	U		<0.56	U		<0.49	U		<0.65	U		<0.64	U	
		VMP-9-25.5-110711	11/7/2011	<0.49	U		<0.49	U		0.53			<0.58	U		<0.56	U	
		VMP-9-25.5-110711-DUP	11/7/2011	<0.43	U		<0.43	U		0.58			<0.5	U		<0.49	U	
		VMP-9-25.5-012612	1/26/2012	<0.13	U		<0.13	U		<0.11	U		<0.15	U		<0.15	U	
		VMP-9-25.5-041112	4/11/2012	<0.0036	U		<0.0036	U		<0.032	U		0.0013	J		<0.0042	U	
		VMP-9-25.5-071312	7/13/2012	<0.0039	U		<0.0039	U		0.0027	J		<0.0046	U		<0.0045	U	
		VMP-9-25.5-071312-Dup	7/13/2012	<0.0038	U		<0.0038	U		<0.033	J	U	<0.0044	U		<0.0043	U	
		VMP-9-25.5-101012	10/10/2012	<0.0052	U		<0.0052	U		<0.046	J	U	<0.0061	U		<0.006	U	
		VMP-9-25.5-013013	1/30/2013	<0.0056	U		<0.0056	U		<0.049	J	U	<0.0065	U		<0.0064	U	
		VMP-9-25.5-050113	5/1/2013	<0.006	U		<0.006	U		<0.052	J	U	<0.007	U		<0.0068	U	
		VMP-9-25.5-050113-Dup	5/1/2013	<0.0061	U		<0.0061	U		<0.054	U		<0.0072	U		<0.007	U	
		VMP-9-25.5-073013	7/30/2013	<0.0058	U		<0.0058	U		<0.051	U		<0.0067	U		<0.0066	U	
		VMP-9-25.5-102213	10/22/2013	<0.0052	U		<0.0052	U		<0.046	U		<0.0061	U		<0.006	U	
		VMP-9-25.5-102213-Dup	10/22/2013	<0.0053	U		<0.0053	U		<0.046	U		<0.0062	U		<0.0061	U	

SEE LAST PAGE OF TABLE FOR NOTES

TABLE 5
CUMULATIVE SUMMARY OF SOIL VAPOR ANALYTICAL DETECTIONS AND SCREENING RESULTS: VILLAGE - VOCS

Location	Depth	Sample ID	Sample Date	cis-1,2-Dichloroethene			trans-1,2-Dichloroethene			Dichloromethane (Methylene chloride)			1,2-Dichloropropane			cis-1,3-Dichloropropene		
				1100000			85			5.6			0.31			0.9		
				Result (mg/m^3)	Lab Quals	URS Quals	Result (mg/m^3)	Lab Quals	URS Quals	Result (mg/m^3)	Lab Quals	URS Quals	Result (mg/m^3)	Lab Quals	URS Quals	Result (mg/m^3)	Lab Quals	URS Quals
VMP-9	38.5 ft	VMP-9-38.5	11/10/2009	<2.2	U		<2.2	U		<1.9	U		<2.5	U		<2.5	U	
		VMP-9-38.5-020911	2/9/2011	<0.83	U		<0.83	U		<0.73	U		<0.96	U		<0.95	U	
		VMP-9-38.5-040811	4/8/2011	<1.1	U		<1.1	U		0.53	J		<1.3	U		<1.3	U	
		VMP-9-38.5-012612	1/26/2012	<0.17	U		<0.17	U		<0.14	U		<0.19	U		<0.19	U	
		VMP-9-38.5-041112	4/11/2012	<0.0032	U		<0.0032	U		0.017	J		0.001	J		<0.0036	U	
		VMP-9-38.5-071312	7/13/2012	<0.0042	U		<0.0042	U		<0.037	J	U	<0.0049	U		<0.0048	U	
		VMP-9-38.5-101012	10/10/2012	<0.016	U		<0.016	U		<0.14	U		<0.018	U		<0.018	U	
		VMP-9-38.5-013013	1/30/2013	<0.0056	U		<0.0056	U		<0.049	U		<0.0065	U		<0.0064	U	
		VMP-9-38.5-050113	5/1/2013	<0.0061	U		<0.0061	U		<0.054	U		<0.0072	U		<0.007	U	
		VMP-9-38.5-073113	7/31/2013	<0.0059	U		<0.0059	U		<0.052	U		<0.0069	U		<0.0068	U	
		VMP-9-38.5-102213	10/22/2013	<0.0055	U		<0.0055	U		0.00088	J		<0.0064	U		<0.0063	U	
VMP-18	8.5 ft	VMP-18-8.5	6/18/2010	<0.005	U		<0.005	U		0.0012	J		<0.006	U		<0.006	U	
		VMP-18-8.5-090710	9/7/2010	<0.0051	U		<0.0051	U		<0.0045	U		<0.006	U		<0.0058	U	
		VMP-18-8.5-111910	11/19/2010	<0.0043	U		<0.0043	U		<0.0038	U		<0.005	U		<0.0049	U	
		VMP-18-8.5-020711	2/7/2011	<0.0047	U		<0.0047	U		<0.0041	U		<0.0055	U		<0.0054	U	
		VMP-18-8.5-020711-DUP	2/7/2011	<0.0045	U		<0.0045	U		<0.004	U		<0.0053	U		<0.0052	U	
		VMP-18-8.5-040711	4/7/2011	<0.0051	U		<0.0051	U		0.0021	J		0.0033	J		<0.0058	U	
		VMP-18-8.5-072811	7/28/2011	<0.0055	U		<0.0055	U		<0.0048	U		<0.0064	U		<0.0063	U	
		VMP-18-8.5-110711	11/7/2011	<0.0035	U		<0.0035	U		<0.0031	J	U	<0.0041	U		<0.0041	U	
		VMP-18-8.5-012312	1/23/2012	<0.0038	U		<0.0038	U		<0.0034	J	U	<0.0045	U		<0.0044	U	
		VMP-18-8.5-041012	4/10/2012	<0.004	U		<0.004	U		<0.035	J	U	0.00094	J		<0.0046	U	
		VMP-18-8.5-071212	7/12/2012	<0.0039	U		<0.0039	U		0.0066	J		<0.0045	U		<0.0044	U	
		VMP-18-8.5-100912	10/9/2012	<0.0052	U		<0.0052	U		0.014	J		<0.0061	U		<0.006	U	
		VMP-18-8.5-012313	1/23/2013	<0.0057	U		<0.0057	U		<0.05	J	U	<0.0067	U		<0.0066	U	
		VMP-18-8.5-050113	5/1/2013	<0.0061	U		<0.0061	U		<0.054	U		<0.0071	U		<0.007	U	
		VMP-18-8.5-072913	7/29/2013	<0.0058	U		<0.0058	U		0.0048	J		<0.0068	U		<0.0067	U	
		VMP-18-8.5-102513	10/25/2013	<0.0049	U		<0.0049	U		<0.043	U		<0.0057	U		<0.0056	U	
		VMP-18-8.5-102513-Dup	10/25/2013	<0.0056	U		<0.0056	U		<0.049	U		<0.0065	U		<0.0064	U	

SEE LAST PAGE OF TABLE FOR NOTES

TABLE 5
CUMULATIVE SUMMARY OF SOIL VAPOR ANALYTICAL DETECTIONS AND SCREENING RESULTS: VILLAGE - VOCS

Location	Depth	Sample ID	Sample Date	cis-1,2-Dichloroethene			trans-1,2-Dichloroethene			Dichloromethane (Methylene chloride)			1,2-Dichloropropane			cis-1,3-Dichloropropene		
				1100000			85			5.6			0.31			0.9		
				Result (mg/m^3)	Lab Quals	URS Quals	Result (mg/m^3)	Lab Quals	URS Quals	Result (mg/m^3)	Lab Quals	URS Quals	Result (mg/m^3)	Lab Quals	URS Quals	Result (mg/m^3)	Lab Quals	URS Quals
VMP-19	5 ft	VMP-19-5	6/18/2010	<0.005	U		<0.005	U		0.0011	J		<0.006	U		<0.006	U	
		VMP-19-5-090110	9/1/2010	<0.0051	U		<0.0051	U		<0.0045	J	U	<0.006	U		<0.0058	U	
		VMP-19-5-111510	11/15/2010	<0.0055	U		<0.0055	U		0.0012	J		<0.0064	U		<0.0063	U	
		VMP-19-5-020411	2/4/2011	<0.0048	U		<0.0048	U		<0.0042	U		<0.0056	U		<0.0055	U	
		VMP-19-5-040711	4/7/2011	<0.0054	U		<0.0054	U		0.00093	J		<0.0062	U		<0.0061	U	
		VMP-19-5-080911	8/9/2011	<0.0059	U		<0.0059	U		<0.0051	U		<0.0068	U		<0.0067	U	
		VMP-19-5-080911-DUP	8/9/2011	<0.0056	U		<0.0056	U		0.0016	J		<0.0065	U		<0.0064	U	
		VMP-19-5-110811	11/8/2011	<0.0039	U		<0.0039	U		0.0084			<0.0045	U		<0.0044	U	
		VMP-19-5-012612	1/26/2012	<0.0034	U		<0.0034	U		0.0035			<0.004	U		<0.0039	U	
		VMP-19-5-041012	4/10/2012	<0.0039	U		<0.0039	U		<0.034	J	U	0.0011	J		<0.0044	U	
		VMP-19-5-071112	7/11/2012	<0.0044	U		<0.0044	U		0.0012	J		<0.0052	U		<0.0051	U	
		VMP-19-5-100912	10/9/2012	<0.0059	U		<0.0059	U		0.0029	J		<0.0068	U		<0.0067	U	
		VMP-19-5-013113	1/31/2013	<0.0051	U		<0.0051	U		<0.045	J	U	<0.006	U		<0.0058	U	
		VMP-19-5-043013	4/30/2013	<0.0067	U		<0.0067	U		<0.059	U		<0.0078	U		<0.0077	U	
		VMP-19-5-073113	7/31/2013	<0.0056	U		<0.0056	U		<0.049	J	U	<0.0065	U		<0.0064	U	
		VMP-19-5-102513	10/25/2013	<0.0056	U		<0.0056	U		<0.049	U		<0.0065	U		<0.0064	U	
VMP-20	5 ft	VMP-20-5-031411	3/14/2011	<0.0048	U		<0.0048	U		<0.0042	J	U	<0.0056	U		<0.0055	U	
		VMP-20-5-041511	4/15/2011	<0.053	U		<0.053	U		<0.046	U	UJ	<0.061	U		<0.06	U	
		VMP-20-5-072511	7/25/2011	<0.0056	U		<0.0056	U	UJ	<0.0049	U		<0.0065	U		<0.0064	U	
		VMP-20-5-110111	11/1/2011	<0.0032	U		<0.0032	U		<0.0028	J	U	<0.0037	U		<0.0036	U	
		VMP-20-5-012312	1/23/2012	<0.015	U		<0.015	U		<0.013	U		<0.018	U		<0.018	U	
		VMP-20-5-041012	4/10/2012	<0.0035	U		<0.0035	U		<0.03	J	U	0.00084	J		<0.004	U	
		VMP-20-5-071112	7/11/2012	<0.0046	U		<0.0046	U		0.0016	J		<0.0054	U		<0.0053	U	
		VMP-20-5-073112	7/31/2012	<0.0039	U		<0.0039	U		<0.034	J	U	<0.0045	U		<0.0044	U	
		VMP-20-5-100412	10/4/2012	<0.0057	U		<0.0057	U		<0.05	J	U	<0.0067	U		<0.0066	U	
		VMP-20-5-020713	2/7/2013	<0.0049	U		<0.0049	U		<0.043	J	U	<0.0057	U		<0.0056	U	
		VMP-20-5-041913	4/19/2013	<0.005	U		<0.005	U		<0.044	U		<0.0058	U		<0.0057	U	
		VMP-20-5-072313	7/23/2013	0.003	J		<0.0056	U		<0.049	U		<0.0065	U		<0.0064	J	U
		VMP-20-5-110113	11/1/2013	<0.0054	U		<0.0054	U		<0.047	U		<0.0063	U		<0.0061	U	
	10 ft	VMP-20-10-031411	3/14/2011	<0.0048	U		<0.0048	U		<0.0042	U		<0.0056	U		<0.0055	U	
		VMP-20-10-041511	4/15/2011	<0.048	U		<0.048	U		0.018	J	J	<0.056	U		<0.055	U	
		VMP-20-10-072511	7/25/2011	<0.0051	U		<0.0051	U		<0.0045	J	U	<0.006	U		<0.0058	U	
		VMP-20-10-110111	11/1/2011	<0.0034	U		<0.0034	U		0.0037			<0.004	U		<0.0039	U	
		VMP-20-10-012312	1/23/2012	<0.0035	U		<0.0035	U		<0.0031	J	U	<0.0041	U		<0.0041	U	
		VMP-20-10-041012	4/10/2012	<0.0034	U		<0.0034	U		<0.03	J	U	0.001	J		<0.0039	U	
		VMP-20-10-071112	7/11/2012	<0.0039	U		<0.0039	U		0.0014	J		<0.0045	U		<0.0044	U	
		VMP-20-10-100412	10/4/2012	<0.0053	U		<0.0053	U		<0.047	J	U	<0.0062	U		<0.0061	U	
		VMP-20-10-012213	1/22/2013	<0.0049	U		<0.0049	U		<0.043	J	U	<0.0057	U		<0.0056	U	
		VMP-20-10-041913	4/19/2013	<0.0051	U		<0.0051	U		<0.044	U		<0.0059	U		<0.0058	U	
		VMP-20-10-072313	7/23/2013	<0.0057	J	U	<0.0057	U		<0.05	J	U	<0.0067	U		<0.0066	J	U
		VMP-20-10-110113	11/1/2013	<0.0052	U		<0.0052	U		<0.046	U		<0.0061	U		<0.006	U	
		VMP-20-10-110113-Dup	11/1/2013	<0.0049	U		<0.0049	U		<0.043	U		<0.0057	U		<0.0056	U	

SEE LAST PAGE OF TABLE FOR NOTES

TABLE 5
CUMULATIVE SUMMARY OF SOIL VAPOR ANALYTICAL DETECTIONS AND SCREENING RESULTS: VILLAGE - VOCS

Location	Depth	Sample ID	Sample Date	cis-1,2-Dichloroethene			trans-1,2-Dichloroethene			Dichloromethane (Methylene chloride)			1,2-Dichloropropane			cis-1,3-Dichloropropene		
				1100000			85			5.6			0.31			0.9		
				Result (mg/m^3)	Lab Quals	URS Quals	Result (mg/m^3)	Lab Quals	URS Quals	Result (mg/m^3)	Lab Quals	URS Quals	Result (mg/m^3)	Lab Quals	URS Quals	Result (mg/m^3)	Lab Quals	URS Quals
VMP-20	25 ft	VMP-20-25-031411	3/14/2011	<0.0047	U		<0.0047	U		<0.0042	U		<0.0055	U		<0.0054	U	
		VMP-20-25-041511	4/15/2011	<0.055	U		<0.055	U		<0.048	U	UJ	<0.064	U		<0.063	U	
		VMP-20-25-072611	7/26/2011	<0.36	U		<0.36	U		<0.32	U		<0.42	U		<0.42	U	
		VMP-20-25-110511	11/5/2011	0.00075	J		<0.0033	U		0.0017	J		<0.0039	U		<0.0038	U	
		VMP-20-25-012312	1/23/2012	<0.0037	U		<0.0037	U		<0.0032	J	U	<0.0043	U		<0.0042	U	
		VMP-20-25-041012	4/10/2012	<0.0035	U		<0.0035	U		<0.03	J	U	<0.004	U		<0.004	U	
		VMP-20-25-041012-Dup	4/10/2012	<0.0035	U		<0.0035	U		0.0009	J		<0.0041	U		<0.0041	U	
		VMP-20-25-071112	7/11/2012	<0.004	U		<0.004	U		<0.035	U		<0.0046	U		<0.0046	U	
		VMP-20-25-100412	10/4/2012	<0.0059	U		<0.0059	U		<0.051	J	U	<0.0068	U		<0.0067	U	
		VMP-20-25-012213	1/22/2013	<0.0049	U		<0.0049	U		<0.043	J	U	<0.0057	U		<0.0056	U	
		VMP-20-25-041913	4/19/2013	<0.0053	U		<0.0053	U		<0.046	U		<0.0062	U		<0.006	U	
		VMP-20-25-072313	7/23/2013	<0.006	U		<0.006	U		<0.053	J	U	<0.007	U		<0.0069	U	
		VMP-20-25-110113	11/1/2013	<0.0046	U		<0.0046	U		0.0053	J		<0.0054	U		<0.0053	U	
	39.5 ft	VMP-20-39.5-100412	10/4/2012	<1.4	U		<1.4	U		1	J		<1.7	U		<1.6	U	
		VMP-20-39.5-012313	1/23/2013	<0.82	U		<0.82	U		0.13	J		<0.95	U		<0.94	U	
		VMP-20-39.5-041913	4/19/2013	<0.65	U		<0.65	U		0.06	J		<0.76	U		<0.75	U	
		VMP-20-39.5-072313	7/23/2013	<1.2	U		<1.2	U		1	J		<1.4	U		<1.4	U	
		VMP-20-39.5-110113	11/1/2013	<0.11	U		<0.11	U		<0.094	U		<0.12	U		<0.12	U	
VMP-21	5 ft	VMP-21-5-020911	2/9/2011	<1.8	U		<1.8	U		<1.6	U		<2.2	U		<2.1	U	
		VMP-21-5-020911-DUP	2/9/2011	<3.2	U		<3.2	U		<2.8	U		<3.7	U		<3.6	U	
		VMP-21-5-041311	4/13/2011	<0.0052	U		<0.0052	U		0.00076	J		<0.0061	U		<0.006	U	
		VMP-21-5-072511	7/25/2011	<0.0055	U		<0.0055	U		<0.0048	J	U	<0.0064	U		<0.0063	U	
		VMP-21-5-110111	11/1/2011	<0.0045	U		<0.0045	U		<0.004	J	U	<0.0053	U		<0.0052	U	
		VMP-21-5-012312	1/23/2012	<0.0038	U		<0.0038	U		<0.0034	J	U	<0.0045	U		<0.0044	U	
		VMP-21-5-012312-DUP	1/23/2012	<0.0035	U		<0.0035	U		<0.0031	J	U	<0.0041	U		<0.0041	U	
		VMP-21-5-042412	4/24/2012	<0.0072	U		<0.0072	U		<0.064	J	U	<0.0084	U		<0.0083	U	
		VMP-21-5-071012	7/10/2012	<0.0042	U		<0.0042	U		<0.037	U		<0.0049	U		<0.0048	U	
		VMP-21-5-100412	10/4/2012	<0.0062	U		<0.0062	U		<0.054	J	U	<0.0072	U		<0.007	U	
		VMP-21-5-020613	2/6/2013	<0.0056	U		<0.0056	U		<0.049	U		<0.0065	U		<0.0064	U	
		VMP-21-5-051013	5/10/2013	<0.0057	U		<0.0057	U		<0.05	U		<0.0066	U		<0.0065	U	
		VMP-21-5-072313	7/23/2013	<0.006	J	U	<0.006	U		<0.053	J	U	<0.007	U		<0.0069	J	U
		VMP-21-5-102113	10/21/2013	<0.0052	U		<0.0052	U		<0.046	U		<0.0061	U		<0.006	U	

SEE LAST PAGE OF TABLE FOR NOTES

TABLE 5
CUMULATIVE SUMMARY OF SOIL VAPOR ANALYTICAL DETECTIONS AND SCREENING RESULTS: VILLAGE - VOCS

Location	Depth	Sample ID	Sample Date	cis-1,2-Dichloroethene			trans-1,2-Dichloroethene			Dichloromethane (Methylene chloride)			1,2-Dichloropropane			cis-1,3-Dichloropropene		
				1100000			85			5.6			0.31			0.9		
				Result (mg/m^3)	Lab Quals	URS Quals	Result (mg/m^3)	Lab Quals	URS Quals	Result (mg/m^3)	Lab Quals	URS Quals	Result (mg/m^3)	Lab Quals	URS Quals	Result (mg/m^3)	Lab Quals	URS Quals
VMP-21	10 ft	VMP-21-10-021011	2/10/2011	<1.7	U		<1.7	U		<1.4	U		<1.9	U		<1.9	U	
		VMP-21-10-041311	4/13/2011	<0.21	U		<0.21	U		0.072	J		<0.24	U		<0.24	U	
		VMP-21-10-072511	7/25/2011	<0.012	U		<0.012	U		0.0093	J		<0.014	U		<0.013	U	
		VMP-21-10-110111	11/1/2011	<0.0034	U		<0.0034	U		0.0038			<0.004	U		<0.0039	U	
		VMP-21-10-012312	1/23/2012	<0.0038	U		<0.0038	U		0.0047			<0.0045	U		<0.0044	U	
		VMP-21-10-040912	4/9/2012	<0.0035	U		<0.0035	U		0.017	J		0.0012	J		<0.004	U	
		VMP-21-10-071012	7/10/2012	<0.004	U		<0.004	U		0.0014	J		<0.0046	U		<0.0046	U	
		VMP-21-10-100412	10/4/2012	<0.0056	U		<0.0056	U		<0.049	J	U	<0.0065	U		<0.0064	U	
		VMP-21-10-020513	2/5/2013	<0.0053	U		<0.0053	U		<0.047	J	U	<0.0062	U		<0.0061	U	
		VMP-21-10-020513-DUP	2/5/2013	<0.005	U		<0.005	U		<0.044	J	U	<0.0058	U		<0.0057	U	
		VMP-21-10-051013	5/10/2013	<0.0058	U		<0.0058	U		<0.05	U		<0.0067	U		<0.0066	U	
		VMP-21-10-072313	7/23/2013	<0.0057	U		<0.0057	U		<0.05	U		<0.0067	U		<0.0066	U	
		VMP-21-10-102113	10/21/2013	<0.0052	U		<0.0052	U		<0.046	U		<0.0061	U		<0.006	U	
	25 ft	VMP-21-25-021011	2/10/2011	<4.6	U		<4.6	U		<4	U		<5.4	U		<5.3	U	
		VMP-21-25-041411	4/14/2011	<16	U		<16	U		<14	U	UJ	<19	U		<18	U	
		VMP-21-25-041411-DUP	4/14/2011	<16	U		<16	U		<14	U	UJ	<19	U		<18	U	
		VMP-21-25-072611	7/26/2011	<5.2	U		<5.2	U		<4.6	U		<6.1	U		<6	U	
		VMP-21-25-110511	11/5/2011	<3.3	U		<3.3	U		2.4	J		<3.9	U		<3.8	U	
		VMP-21-25-012412	1/24/2012	<0.046	U		<0.046	U		<0.04	U		<0.054	U		<0.053	U	
		VMP-21-25-040912	4/9/2012	<0.0036	U		<0.0036	U		<0.032	U		<0.0042	U		<0.0042	U	
		VMP-21-25-071112	7/11/2012	<0.0036	U		<0.0036	U		0.0029	J		<0.0042	U		<0.0042	U	
		VMP-21-25-100412	10/4/2012	<0.0057	U		<0.0057	U		<0.05	U		<0.0067	U		<0.0066	U	
		VMP-21-25-020513	2/5/2013	<0.0051	U		<0.0051	U		<0.045	J	U	<0.006	U		<0.0058	U	
		VMP-21-25-020513-DUP	2/5/2013	<0.0053	U		<0.0053	U		<0.047	J	U	<0.0062	U		<0.0061	U	
		VMP-21-25-051013	5/10/2013	<0.0058	U		<0.0058	U		<0.051	U		<0.0068	U		<0.0067	U	
		VMP-21-25-072313	7/23/2013	<0.0059	U		<0.0059	U		<0.051	J	U	<0.0068	U		<0.0067	U	
		VMP-21-25-102113	10/21/2013	<0.0054	U		<0.0054	U		<0.047	U		<0.0063	U		<0.0061	U	
	33 ft	VMP-21-33-021011	2/10/2011	<4.6	U		<4.6	U		<4	U		<5.4	U		<5.3	U	
		VMP-21-33-041411	4/14/2011	<16	U		<16	U		<14	U	UJ	<18	U		<18	U	
		VMP-21-33-110511	11/5/2011	<0.76	U		<0.76	U		0.54	J		<0.88	U		<0.87	U	
		VMP-21-33-012412	1/24/2012	<0.11	U		<0.11	U		<0.095	U		<0.13	U		<0.12	U	
		VMP-21-33-042412	4/24/2012	<0.0037	U		<0.0037	U		<0.032	J	U	<0.0043	U		<0.0042	U	
		VMP-21-33-071112	7/11/2012	<0.0039	U		<0.0039	U		0.0013	J		<0.0045	U		<0.0044	U	
		VMP-21-33-100412	10/4/2012	<0.0056	U		<0.0056	U		<0.049	J	U	<0.0065	U		<0.0064	U	
		VMP-21-33-020513	2/5/2013	<0.0052	U		<0.0052	U		<0.046	J	U	<0.0061	U		<0.006	U	
		VMP-21-33-051013	5/10/2013	<0.0056	U		<0.0056	U		<0.049	U		<0.0066	U		<0.0064	U	
		VMP-21-33-102113	10/21/2013	<0.005	U		<0.005	U		<0.044	U		<0.0058	U		<0.0057	U	
		VMP-21-33-102113-DUP	10/21/2013	<0.0057	U		<0.0057	U		<0.05	U		<0.0067	U		<0.0066	U	

TABLE 5
CUMULATIVE SUMMARY OF SOIL VAPOR ANALYTICAL DETECTIONS AND SCREENING RESULTS: VILLAGE - VOCS

Location	Depth	Sample ID	Sample Date	cis-1,2-Dichloroethene			trans-1,2-Dichloroethene			Dichloromethane (Methylene chloride)			1,2-Dichloropropane			cis-1,3-Dichloropropene		
				1100000			85			5.6			0.31			0.9		
				Result (mg/m^3)	Lab Quals	URS Quals	Result (mg/m^3)	Lab Quals	URS Quals	Result (mg/m^3)	Lab Quals	URS Quals	Result (mg/m^3)	Lab Quals	URS Quals	Result (mg/m^3)	Lab Quals	URS Quals
VMP-22	5 ft	VMP-22-5-021111	2/11/2011	<0.1	U		<0.1	U		<0.089	U		<0.12	U		<0.12	U	
		VMP-22-5-041811	4/18/2011	<0.05	U		<0.05	U		<0.044	U	UJ	<0.058	U		<0.057	U	
		VMP-22-5-072611	7/26/2011	<0.0059	U		<0.0059	U		0.0022	J		<0.0068	U		<0.0067	U	
		VMP-22-5-110111	11/1/2011	<0.0033	U		<0.0033	U		<0.0029	J	U	<0.0039	U		<0.0038	U	
		VMP-22-5-012412	1/24/2012	<0.0035	U		<0.0035	U		<0.0031	J	U	<0.0041	U		<0.004	U	
		VMP-22-5-040912	4/9/2012	<0.0039	U		<0.0039	U		0.012	J		<0.0045	U		<0.0044	U	
		VMP-22-5-070912	7/9/2012	<0.0043	U		<0.0043	U		<0.038	U		<0.005	U		<0.0049	U	
		VMP-22-5-100312	10/3/2012	<0.005	U		<0.005	U		<0.044	U		<0.0058	U		<0.0057	U	
		VMP-22-5-100312-Dup	10/3/2012	<0.0045	U		<0.0045	U		<0.04	J	U	<0.0053	U		<0.0052	U	
		VMP-22-5-012413	1/24/2013	<0.0051	U		<0.0051	U		<0.045	J	U	<0.006	U		<0.0058	U	
		VMP-22-5-041913	4/19/2013	<0.005	U		<0.005	U		<0.044	J	U	<0.0058	U		<0.0057	U	
		VMP-22-5-072313	7/23/2013	<0.0063	U		<0.0063	U		<0.055	J	U	<0.0074	U		<0.0072	U	
		VMP-22-5-072313-Dup	7/23/2013	<0.0063	U		<0.0063	U		<0.055	J	U	<0.0074	U		<0.0072	U	
		VMP-22-5-101813	10/18/2013	<0.0054	U		<0.0054	U		<0.047	U		<0.0063	U		<0.0061	U	
	10 ft	VMP-22-10-021111	2/11/2011	<0.048	U		<0.048	U		<0.042	U		<0.056	U		<0.055	U	
		VMP-22-10-041811	4/18/2011	<0.052	U		<0.052	U		<0.045	U	UJ	<0.06	U		<0.059	U	
		VMP-22-10-072611	7/26/2011	<0.006	U		<0.006	U		<0.0053	J	U	<0.007	U		<0.0069	U	
		VMP-22-10-072611-DUP	7/26/2011	<0.007	U		<0.007	U		<0.0062	J	U	<0.0082	U		<0.0081	U	
		VMP-22-10-110211	11/2/2011	<0.0034	U		<0.0034	U		<0.003	J	U	<0.004	U		<0.0039	U	
		VMP-22-10-012412	1/24/2012	<0.0038	U		<0.0038	U		<0.0034	J	U	<0.0045	U		<0.0044	U	
		VMP-22-10-040912	4/9/2012	<0.0038	U		<0.0038	U		0.011	J		<0.0044	U		<0.0044	U	
		VMP-22-10-070912	7/9/2012	<0.0043	U		<0.0043	U		<0.038	U		<0.005	U		<0.0049	U	
		VMP-22-10-070912-Dup	7/9/2012	<0.0042	U		<0.0042	U		<0.037	U		<0.0049	U		<0.0048	U	
		VMP-22-10-100312	10/3/2012	<0.0048	U		<0.0048	U		<0.042	J	U	<0.0056	U		<0.0055	U	
		VMP-22-10-012413	1/24/2013	<0.0055	U		<0.0055	U		<0.048	J	U	<0.0064	U		<0.0063	U	
		VMP-22-10-041913	4/19/2013	<0.0053	U		<0.0053	U		<0.046	J	U	<0.0062	U		<0.006	U	
		VMP-22-10-072313	7/23/2013	<0.0059	U		<0.0059	U		<0.051	J	U	<0.0068	U		<0.0067	U	
		VMP-22-10-101813	10/18/2013	<0.0055	U		<0.0055	U		<0.048	U		<0.0064	U		<0.0063	U	
	18 ft	VMP-22-18-021111	2/11/2011	<0.84	U		<0.84	U		<0.74	U		<0.98	U		<0.96	U	
		VMP-22-18-041811	4/18/2011	<3.6	U		<3.6	U		<3.1	U	UJ	<4.2	U		<4.1	U	
		VMP-22-18-072611	7/26/2011	<1.8	U		<1.8	U		<1.6	U		<2.1	U		<2.1	U	
		VMP-22-18-110511	11/5/2011	<0.0036	U		<0.0036	U		0.0018	J		<0.0042	U		<0.0042	U	
		VMP-22-18-012412	1/24/2012	<0.033	U		<0.033	U		<0.029	U		<0.039	U		<0.038	U	
		VMP-22-18-040912	4/9/2012	<0.004	U		<0.004	U		<0.035	U		<0.0046	U		<0.0046	U	
		VMP-22-18-070912	7/9/2012	<0.0042	U		<0.0042	U		<0.037	U		<0.0049	U		<0.0048	U	
		VMP-22-18-100412	10/4/2012	<0.0057	U		<0.0057	U		<0.05	J	U	<0.0067	U		<0.0066	U	
		VMP-22-18-012413	1/24/2013	<0.0055	U		<0.0055	U		<0.048	J	U	<0.0064	U		<0.0063	U	
		VMP-22-18-042213	4/22/2013	<0.0057	U		<0.0057	U		<0.05	U		<0.0066	U		<0.0065	U	
		VMP-22-18-072913	7/29/2013	<0.0057	U		<0.0057	U		<0.05	J	U	<0.0067	U		<0.0066	U	
		VMP-22-18-101813	10/18/2013	<0.0054	U		<0.0054	U		<0.047	U		<0.0063	U		<0.0061	U	

SEE LAST PAGE OF TABLE FOR NOTES

TABLE 5
CUMULATIVE SUMMARY OF SOIL VAPOR ANALYTICAL DETECTIONS AND SCREENING RESULTS: VILLAGE - VOCS

Location	Depth	Sample ID	Sample Date	cis-1,2-Dichloroethene			trans-1,2-Dichloroethene			Dichloromethane (Methylene chloride)			1,2-Dichloropropane			cis-1,3-Dichloropropene		
				1100000			85			5.6			0.31			0.9		
				Result (mg/m^3)	Lab Quals	URS Quals	Result (mg/m^3)	Lab Quals	URS Quals	Result (mg/m^3)	Lab Quals	URS Quals	Result (mg/m^3)	Lab Quals	URS Quals	Result (mg/m^3)	Lab Quals	URS Quals
VMP-22	38 ft	VMP-22-38-041811	4/18/2011	<11	U		<11	U		<9.6	U	UJ	<13	U		<12	U	
		VMP-22-38-012512	1/25/2012	<0.033	U		<0.033	U		<0.029	U		<0.039	U		<0.038	U	
		VMP-22-38-040912	4/9/2012	<0.0039	U		<0.0039	U		<0.034	U		<0.0045	U		<0.0044	U	
		VMP-22-38-070912	7/9/2012	<0.0041	U		<0.0041	U		0.0012	J		<0.0048	U		<0.0047	U	
		VMP-22-38-100412	10/4/2012	<0.006	U		<0.006	U		0.0036	J		<0.007	U		<0.0069	U	
		VMP-22-38-012413	1/24/2013	<0.0053	U		<0.0053	U		<0.047	U		<0.0062	U		<0.0061	U	
		VMP-22-38-042213	4/22/2013	<0.0058	U		<0.0058	U		<0.051	U		<0.0068	U		<0.0066	U	
		VMP-22-38-072913	7/29/2013	<0.0056	U		<0.0056	U		<0.05	U		<0.0066	U		<0.0065	U	
		VMP-22-38-101813	10/18/2013	<0.005	U		<0.005	U		<0.044	U		<0.0059	U		<0.0058	U	
VMP-23	5 ft	VMP-23-5-021511	2/15/2011	<0.0052	U		<0.0052	U		<0.0046	U		<0.0061	U		<0.006	U	
		VMP-23-5-042111	4/21/2011	<0.045	U		<0.045	U		<0.04	U		<0.053	U		<0.052	U	
		VMP-23-5-072711	7/27/2011	<0.0052	U		<0.0052	U		0.0063			<0.0061	U		<0.006	U	
		VMP-23-5-110211	11/2/2011	<0.0037	U		<0.0037	U		<0.0032	J	U	<0.0043	U		<0.0042	U	
		VMP-23-5-012512	1/25/2012	<0.0031	U		<0.0031	U		0.0015	J		<0.0036	U		<0.0036	U	
		VMP-23-5-040912	4/9/2012	<0.0038	U		<0.0038	U		0.0096	J		<0.0044	U		<0.0043	U	
		VMP-23-5-070912	7/9/2012	<0.0034	U		<0.0034	U		0.0048	J		<0.004	U		<0.0039	U	
		VMP-23-5-100312	10/3/2012	<0.0057	U		<0.0057	U		0.0029	J		<0.0067	U		<0.0066	U	
		VMP-23-5-012413	1/24/2013	<0.0049	U		<0.0049	U		<0.043	J	U	<0.0057	U		<0.0056	U	
		VMP-23-5-042213	4/22/2013	<0.0054	U		<0.0054	U		<0.048	U		<0.0063	U		<0.0062	U	
		VMP-23-5-072313	7/23/2013	<0.0059	U		<0.0059	U		<0.051	J	U	<0.0068	U		<0.0067	U	
		VMP-23-5-101813	10/18/2013	<0.0056	U		<0.0056	U		<0.049	U		<0.0066	U		<0.0064	U	
	10 ft	VMP-23-10-021511	2/15/2011	<0.0054	U		<0.0054	U		<0.0047	U		<0.0063	U		<0.0062	U	
		VMP-23-10-042111	4/21/2011	<0.055	U		<0.055	U		<0.048	U		<0.064	U		<0.063	U	
		VMP-23-10-072711	7/27/2011	<0.005	U		<0.005	U		<0.0044	U		<0.0058	U		<0.0057	U	
		VMP-23-10-110211	11/2/2011	<0.0036	U		<0.0036	U		<0.0032	U		<0.0042	U		<0.0042	U	
		VMP-23-10-012512	1/25/2012	<0.0031	U		<0.0031	U		0.0037			<0.0036	U		<0.0035	U	
		VMP-23-10-040912	4/9/2012	<0.0039	U		<0.0039	U		0.013	J		<0.0045	U		<0.0044	U	
		VMP-23-10-040912-Dup	4/9/2012	<0.0039	U		<0.0039	U		0.027	J		<0.0045	U		<0.0044	U	
		VMP-23-10-070912	7/9/2012	<0.0031	U		<0.0031	U		0.0071	J		<0.0036	U		<0.0035	U	
		VMP-23-10-100312	10/3/2012	<0.0062	U		<0.0062	U		0.0038	J		<0.0072	U		<0.007	U	
		VMP-23-10-012413	1/24/2013	<0.0049	U		<0.0049	U		<0.043	J	U	<0.0057	U		<0.0056	U	
		VMP-23-10-042213	4/22/2013	<0.0052	U		<0.0052	U		<0.046	U		<0.0061	U		<0.006	U	
		VMP-23-10-072313	7/23/2013	<0.006	U		<0.006	U		<0.053	J	U	<0.007	U		<0.0069	U	
		VMP-23-10-101813	10/18/2013	<0.006	U		<0.006	U		<0.052	U		<0.007	U		<0.0068	U	
		VMP-23-10-101813-DUP	10/18/2013	<0.0059	U		<0.0059	U		<0.052	U		<0.0069	U		<0.0068	U	

SEE LAST PAGE OF TABLE FOR NOTES

TABLE 5
CUMULATIVE SUMMARY OF SOIL VAPOR ANALYTICAL DETECTIONS AND SCREENING RESULTS: VILLAGE - VOCS

Location	Depth	Sample ID	Sample Date	cis-1,2-Dichloroethene			trans-1,2-Dichloroethene			Dichloromethane (Methylene chloride)			1,2-Dichloropropane			cis-1,3-Dichloropropene		
				1100000			85			5.6			0.31			0.9		
				Result (mg/m^3)	Lab Quals	URS Quals	Result (mg/m^3)	Lab Quals	URS Quals	Result (mg/m^3)	Lab Quals	URS Quals	Result (mg/m^3)	Lab Quals	URS Quals	Result (mg/m^3)	Lab Quals	URS Quals
VMP-23	25 ft	VMP-23-25-021511	2/15/2011	<0.005	U		<0.005	U		<0.0044	U		<0.0058	U		<0.0057	U	
		VMP-23-25-042111	4/21/2011	<0.051	U		<0.051	U		<0.045	U		<0.06	U		<0.058	U	
		VMP-23-25-072711	7/27/2011	<0.0057	U		<0.0057	U		<0.005	U		<0.0067	U		<0.0066	U	
		VMP-23-25-110511	11/5/2011	<0.0036	U		<0.0036	U		0.0052			<0.0042	U		<0.0042	U	
		VMP-23-25-012512	1/25/2012	<0.0032	U		<0.0032	U		0.0015	J		<0.0038	U		<0.0037	U	
		VMP-23-25-040912	4/9/2012	<0.0038	U		<0.0038	U		0.018	J		<0.0044	U		<0.0043	U	
		VMP-23-25-071012	7/10/2012	<0.0048	U		<0.0048	U		0.0017	J		<0.0056	U		<0.0055	U	
		VMP-23-25-100312	10/3/2012	<0.006	U		<0.006	U		0.0039	J		<0.007	U		<0.0069	U	
		VMP-23-25-012413	1/24/2013	<0.005	U		<0.005	U		<0.044	J	U	<0.0058	U		<0.0057	U	
		VMP-23-25-042213	4/22/2013	<0.0055	U		<0.0055	U		<0.048	J	U	<0.0064	U		<0.0063	U	
		VMP-23-25-072313	7/23/2013	<0.0055	U		<0.0055	U		<0.048	J	U	<0.0064	U		<0.0063	U	
		VMP-23-25-102113	10/21/2013	<0.0053	U		<0.0053	U		<0.047	U		<0.0062	U		<0.0061	U	
	40 ft	VMP-23-40-071012	7/10/2012	<0.0041	U		<0.0041	U		0.0014	J		<0.0048	U		<0.0047	U	
		VMP-23-40-100312	10/3/2012	<0.0056	U		<0.0056	U		0.0035	J		<0.0065	U		<0.0064	U	
		VMP-23-40-012413	1/24/2013	<0.0051	U		<0.0051	U		<0.045	U		<0.006	U		<0.0058	U	
		VMP-23-40-042213	4/22/2013	<0.0056	U		<0.0056	U		<0.049	U		<0.0065	U		<0.0064	U	
		VMP-23-40-042213-Dup	4/22/2013	<0.0056	U		<0.0056	U		<0.049	U		<0.0065	U		<0.0064	U	
		VMP-23-40-102113	10/21/2013	<0.0056	U		<0.0056	U		<0.049	U		<0.0065	U		<0.0064	U	
VMP-24	5 ft	VMP-24-5-021611	2/16/2011	<0.0056	U		<0.0056	U		0.0018	J		<0.0065	U		<0.0064	U	
		VMP-24-5-040811	4/8/2011	<0.06	U		<0.06	U		0.011	J		<0.07	U		<0.068	U	
		VMP-24-5-072811	7/28/2011	<0.0056	U		<0.0056	U		<0.0049	U		<0.0065	U		<0.0064	U	
		VMP-24-5-110211	11/2/2011	<0.0037	U		<0.0037	U		<0.0032	J	U	<0.0043	U		<0.0042	U	
		VMP-24-5-110211-DUP	11/2/2011	<0.0052	U		<0.0052	U		0.0034	J		<0.006	U		<0.0059	U	
		VMP-24-5-012512	1/25/2012	<0.0032	U		<0.0032	U		0.0011	J		<0.0037	U		<0.0036	U	
		VMP-24-5-040912	4/9/2012	<0.0038	U		<0.0038	U		<0.033	U		<0.0044	U		<0.0043	U	
		VMP-24-5-071212	7/12/2012	<0.0036	U		<0.0036	U		0.0018	J		<0.0042	U		<0.0042	U	
		VMP-24-5-101912	10/19/2012	<0.0056	U		<0.0056	U		<0.049	U		<0.0065	U		<0.0064	U	
		VMP-24-5-012313	1/23/2013	<0.005	U		<0.005	U		<0.044	U		<0.0058	U		<0.0057	U	
		VMP-24-5-050113	5/1/2013	<0.006	U		<0.006	U		<0.053	U		<0.007	U		<0.0069	U	
		VMP-24-5-073113	7/31/2013	<0.0057	U		<0.0057	U		0.0012	J		<0.0066	U		<0.0065	U	
		VMP-24-5-102113	10/21/2013	<0.0054	U		<0.0054	U		<0.047	U		<0.0063	U		<0.0061	U	

TABLE 5
CUMULATIVE SUMMARY OF SOIL VAPOR ANALYTICAL DETECTIONS AND SCREENING RESULTS: VILLAGE - VOCS

Location	Depth	Sample ID	Sample Date	cis-1,2-Dichloroethene			trans-1,2-Dichloroethene			Dichloromethane (Methylene chloride)			1,2-Dichloropropane			cis-1,3-Dichloropropene		
				1100000			85			5.6			0.31			0.9		
				Result (mg/m^3)	Lab Quals	URS Quals	Result (mg/m^3)	Lab Quals	URS Quals	Result (mg/m^3)	Lab Quals	URS Quals	Result (mg/m^3)	Lab Quals	URS Quals	Result (mg/m^3)	Lab Quals	URS Quals
VMP-24	10 ft	VMP-24-10-021711	2/17/2011	<0.0053	U		<0.0053	U		<0.0047	U		<0.0062	U		<0.0061	U	
		VMP-24-10-041111	4/11/2011	<0.01	U		<0.01	U		0.0022	J		<0.012	U		<0.011	U	
		VMP-24-10-072811	7/28/2011	<0.0055	U		<0.0055	U		0.0062			<0.0064	U		<0.0063	U	
		VMP-24-10-110211	11/2/2011	<0.0032	U		<0.0032	U		<0.0028	J	U	<0.0038	U		<0.0037	U	
		VMP-24-10-012512	1/25/2012	<0.0031	U		<0.0031	U		0.006			<0.0036	U		<0.0035	U	
		VMP-24-10-041012	4/10/2012	<0.0036	U		<0.0036	U		<0.032	U		<0.0042	U		<0.0042	U	
		VMP-24-10-071212	7/12/2012	<0.0042	U		<0.0042	U		<0.037	U		<0.0049	U		<0.0048	U	
		VMP-24-10-100912	10/9/2012	<0.0052	U		<0.0052	U		0.0028	J		<0.0061	U		<0.006	U	
		VMP-24-10-012313	1/23/2013	<0.0055	U		<0.0055	U		<0.048	J	U	<0.0064	U		<0.0063	U	
		VMP-24-10-042513	4/25/2013	<0.021	U		<0.021	U		<0.18	U		<0.024	U		<0.024	U	
		VMP-24-10-073113	7/31/2013	<0.0057	U		<0.0057	U		<0.05	U		<0.0066	U		<0.0065	U	
		VMP-24-10-102113	10/21/2013	<0.0055	U		<0.0055	U		<0.048	U		<0.0064	U		<0.0063	U	
	22 ft	VMP-24-22-021711	2/17/2011	<0.0053	U		<0.0053	U		<0.0047	U		<0.0062	U		<0.0061	U	
		VMP-24-22-041111	4/11/2011	<0.005	U		<0.005	U		0.0023	J		<0.0058	U		<0.0057	U	
		VMP-24-22-072811	7/28/2011	<0.005	U		<0.005	U		<0.0044	U		<0.0058	U		<0.0057	U	
		VMP-24-22-072811-Dup	7/28/2011	<0.0057	U		<0.0057	U		<0.005	U		<0.0067	U		<0.0066	U	
		VMP-24-22-110611	11/6/2011	<0.0035	U		<0.0035	U		0.0082			<0.004	U		<0.004	U	
		VMP-24-22-012512	1/25/2012	<0.0032	U		<0.0032	U		0.001	J		<0.0038	U		<0.0037	U	
		VMP-24-22-041012	4/10/2012	<0.0035	U		<0.0035	U		0.009	J		<0.0041	U		<0.0041	U	
		VMP-24-22-071212	7/12/2012	<0.0043	U		<0.0043	U		<0.038	U		<0.005	U		<0.0049	U	
		VMP-24-22-100912	10/9/2012	<0.0053	U		<0.0053	U		0.0024	J		<0.0062	U		<0.0061	U	
		VMP-24-22-012313	1/23/2013	<0.0056	U		<0.0056	U		<0.049	J	U	<0.0065	U		<0.0064	U	
		VMP-24-22-042513	4/25/2013	<0.0054	U		<0.0054	U		<0.047	U		<0.0062	U		<0.0061	U	
		VMP-24-22-042513-Dup	4/25/2013	<0.0059	U		<0.0059	U		<0.051	J	U	<0.0068	U		<0.0067	U	
		VMP-24-22-073113	7/31/2013	<0.0057	U		<0.0057	U		<0.05	U		<0.0066	U		<0.0065	U	
		VMP-24-22-102213	10/22/2013	<0.005	U		<0.005	U		<0.043	U		<0.0058	U		<0.0057	U	
	34 ft	VMP-24-34-021711	2/17/2011	<0.0053	U		<0.0053	U		<0.0047	U		<0.0062	U		<0.0061	U	
		VMP-24-34-041111	4/11/2011	<0.0048	U		<0.0048	U		0.004	J		<0.0056	U		<0.0055	U	
		VMP-24-34-072811	7/28/2011	<0.0042	U		<0.0042	U		0.0018	J		<0.0049	U		<0.0048	U	
		VMP-24-34-110611	11/6/2011	<0.0027	U		<0.0027	U		0.0023	J		<0.0031	U		<0.0031	U	
		VMP-24-34-012512	1/25/2012	<0.0033	U		<0.0033	U		0.0013	J		<0.0039	U		<0.0038	U	
		VMP-24-34-041012	4/10/2012	<0.0037	U		<0.0037	U		<0.032	U		<0.0043	U		<0.0042	U	
		VMP-24-34-071212	7/12/2012	<0.0035	U		<0.0035	U		<0.031	U		<0.0041	U		<0.0041	U	
		VMP-24-34-100912	10/9/2012	<0.0055	U		<0.0055	U		0.0017	J		<0.0064	U		<0.0063	U	
		VMP-24-34-012313	1/23/2013	<0.0057	U		<0.0057	U		<0.05	J	U	<0.0067	U		<0.0066	U	
		VMP-24-34-050613	5/6/2013	<0.0063	U		<0.0063	U		<0.056	U		<0.0074	U		<0.0073	U	
		VMP-24-34-073113	7/31/2013	<0.0055	U		<0.0055	U		<0.048	U		<0.0064	U		<0.0063	U	
		VMP-24-34-073113-Dup	7/31/2013	<0.0055	U		<0.0055	U		<0.048	U		<0.0064	U		<0.0063	U	
		VMP-24-34-102213	10/22/2013	<0.0054	U		<0.0054	U		<0.048	U		<0.0063	U		<0.0062	U	

SEE LAST PAGE OF TABLE FOR NOTES

TABLE 5
CUMULATIVE SUMMARY OF SOIL VAPOR ANALYTICAL DETECTIONS AND SCREENING RESULTS: VILLAGE - VOCS

Location	Depth	Sample ID	Sample Date	cis-1,2-Dichloroethene			trans-1,2-Dichloroethene			Dichloromethane (Methylene chloride)			1,2-Dichloropropane			cis-1,3-Dichloropropene		
				1100000			85			5.6			0.31			0.9		
				Result (mg/m^3)	Lab Quals	URS Quals	Result (mg/m^3)	Lab Quals	URS Quals	Result (mg/m^3)	Lab Quals	URS Quals	Result (mg/m^3)	Lab Quals	URS Quals	Result (mg/m^3)	Lab Quals	URS Quals
VMP-31	5 ft	VMP-31-5-042512	4/25/2012	<0.0038	U		<0.0038	U		<0.033	J	U	<0.0044	U		<0.0043	U	
		VMP-31-5-072012	7/20/2012	<0.0038	U		<0.0038	U		0.0021	J		<0.0044	U		<0.0043	U	
		VMP-31-5-102612	10/26/2012	<0.0055	U		<0.0055	U		<0.048	U		<0.0064	U		<0.0063	U	
		VMP-31-5-021113	2/11/2013	<0.0051	U		<0.0051	U		<0.045	U		<0.006	U		<0.0058	U	
		VMP-31-5-051513	5/15/2013	<0.0058	U		<0.0058	U		<0.051	J	U	<0.0068	U		<0.0067	U	
	10 ft	VMP-31-10-042512	4/25/2012	<0.005	U		<0.005	U		<0.044	J	U	<0.0059	U		<0.0058	U	
		VMP-31-10-072612	7/26/2012	<0.0039	U		<0.0039	U		<0.034	J	U	<0.0045	U		<0.0044	U	
		VMP-31-10-102612	10/26/2012	<0.0059	U		<0.0059	U		<0.051	J	U	<0.0068	U		<0.0067	U	
		VMP-31-10-021313	2/13/2013	<0.0056	U		<0.0056	U		<0.049	J	U	<0.0065	U		<0.0064	U	
		VMP-31-10-051713	5/17/2013	<0.0064	U		<0.0064	U		<0.056	J	U	<0.0074	U		<0.0073	U	
		VMP-31-10-111313	11/13/2013	<0.005	U		<0.005	U		<0.044	U		<0.0058	U		<0.0057	U	
	20 ft	VMP-31-20-101912	10/19/2012	<5.5	U		<5.5	U		<4.8	U		<6.4	U		<6.3	U	
		VMP-31-20-021113	2/11/2013	<0.078	U		<0.078	U		<0.068	U		<0.091	U		<0.089	U	
		VMP-31-20-111213	11/12/2013	<0.0049	U		<0.0049	U		<0.043	U		<0.0057	U		<0.0056	U	
	30 ft	VMP-31-30-042512	4/25/2012	<1.9	U		<1.9	U		<1.7	U		<2.3	U		<2.2	U	
		VMP-31-30-042512-Dup	4/25/2012	<1.9	U		<1.9	U		<1.7	U		<2.3	U		<2.2	U	
		VMP-31-30-072012	7/20/2012	<0.38	U		<0.38	U		<3.3	U		<0.44	U		<0.43	U	
		VMP-31-30-101912	10/19/2012	<0.34	U		<0.34	U		<0.3	U		<0.4	U		<0.39	U	
		VMP-31-30-021113	2/11/2013	<5.6	U		<5.6	U		<4.9	U		<6.5	U		<6.4	U	
		VMP-31-30-050713	5/7/2013	<47	U		<47	U		<410	U		<55	U		<54	U	
		VMP-31-30-080913	8/9/2013	<0.0062	U		<0.0062	U		<0.054	J	U	<0.0072	U		<0.0071	U	
		VMP-31-30-111213	11/12/2013	<0.005	U		<0.005	U		<0.043	U		<0.0058	U		<0.0057	U	
VMP-32	5 ft	VMP-32-5-042512	4/25/2012	<0.0037	U		<0.0037	U		<0.032	J	U	<0.0043	U		<0.0042	U	
		VMP-32-5-072012	7/20/2012	<0.0033	U		<0.0033	U		0.0012	J		<0.0039	U		<0.0038	U	
		VMP-32-5-101812	10/18/2012	<0.0063	U		<0.0063	U		<0.055	J	U	<0.0074	U		<0.0072	U	
		VMP-32-5-020513	2/5/2013	<0.005	U		<0.005	U		<0.044	J	U	<0.0058	U		<0.0057	U	
		VMP-32-5-050713	5/7/2013	<0.0054	U		<0.0054	U		<0.047	U		<0.0063	U		<0.0062	U	
		VMP-32-5-080213	8/2/2013	<0.0063	U		<0.0063	U		<0.055	U		<0.0073	U		<0.0072	U	
		VMP-32-5-110813	11/8/2013	<0.0057	U		<0.0057	U		<0.05	U		<0.0066	U		<0.0065	U	
	10 ft	VMP-32-10-041612	4/16/2012	<0.0034	U		<0.0034	U		<0.03	J	U	<0.004	U		<0.0039	U	
		VMP-32-10-072012	7/20/2012	<0.0039	U		<0.0039	U		0.0014	J		<0.0045	U		<0.0044	U	
		VMP-32-10-101812	10/18/2012	<0.0059	U		<0.0059	U		<0.051	U		<0.0068	U		<0.0067	U	
		VMP-32-10-020513	2/5/2013	<0.005	U		<0.005	U		<0.044	J	U	<0.0058	U		<0.0057	U	
		VMP-32-10-050713	5/7/2013	<0.0056	U		<0.0056	U		0.0014	J		<0.0065	U		<0.0064	U	
		VMP-32-10-080213	8/2/2013	<0.0054	U		<0.0054	U		<0.047	U		<0.0063	U		<0.0061	U	
		VMP-32-10-082313-R	8/23/2013	<0.0058	U		<0.0058	U		<0.051	U		<0.0068	U		<0.0067	U	
		VMP-32-10-082313-R-DUP	8/23/2013	<0.0063	U		<0.0063	U		<0.055	U		<0.0073	U		<0.0072	U	
		VMP-32-10-110813	11/8/2013	<0.0055	U		<0.0055	U		<0.048	U		<0.0064	U		<0.0063	U	

SEE LAST PAGE OF TABLE FOR NOTES

TABLE 5
CUMULATIVE SUMMARY OF SOIL VAPOR ANALYTICAL DETECTIONS AND SCREENING RESULTS: VILLAGE - VOCS

Location	Depth	Sample ID	Sample Date	cis-1,2-Dichloroethene			trans-1,2-Dichloroethene			Dichloromethane (Methylene chloride)			1,2-Dichloropropane			cis-1,3-Dichloropropene		
				1100000			85			5.6			0.31			0.9		
				Result (mg/m^3)	Lab Quals	URS Quals	Result (mg/m^3)	Lab Quals	URS Quals	Result (mg/m^3)	Lab Quals	URS Quals	Result (mg/m^3)	Lab Quals	URS Quals	Result (mg/m^3)	Lab Quals	URS Quals
VMP-32	20 ft	VMP-32-20-041612	4/16/2012	<0.078	U		<0.078	U		0.073	J		<0.09	U		<0.089	U	
		VMP-32-20-072012	7/20/2012	<0.0038	U		<0.0038	U		0.0014	J		<0.0044	U		<0.0043	U	
		VMP-32-20-101812	10/18/2012	<0.0055	U		<0.0055	U		<0.048	U		<0.0064	U		<0.0063	U	
		VMP-32-20-020513	2/5/2013	<0.0056	U		<0.0056	U		<0.049	J	U	<0.0065	U		<0.0064	U	
		VMP-32-20-050713	5/7/2013	<0.0061	U		<0.0061	U		<0.054	U		<0.0071	U		<0.007	U	
		VMP-32-20-050713-Dup	5/7/2013	<0.0056	U		<0.0056	U		<0.049	U		<0.0066	U		0.0013	J	
		VMP-32-20-080213	8/2/2013	<0.0059	U		<0.0059	U		<0.052	U		<0.0069	U		<0.0068	U	
		VMP-32-20-110813	11/8/2013	<0.0057	U		<0.0057	U		<0.05	U		<0.0066	U		<0.0065	U	
	30 ft	VMP-32-30-041612	4/16/2012	<1.8	U		<1.8	U		<1.6	U		<2.2	U		<2.1	U	
		VMP-32-30-072012	7/20/2012	<3.8	U		<3.8	U		<3.4	U		<4.4	U		<4.4	U	
		VMP-32-30-101812	10/18/2012	<0.22	U		<0.22	U		<0.19	U		<0.25	U		<0.25	U	
		VMP-32-30-020513	2/5/2013	<0.22	U		<0.22	U		0.1	J		<0.26	U		<0.26	U	
		VMP-32-30-050713	5/7/2013	<5.7	U		<5.7	U		<50	U		<6.7	U		<6.6	U	
		VMP-32-30-080213	8/2/2013	<0.9	U		<0.9	U		<0.78	U		<1	U		<1	U	
		VMP-32-30-110813	11/8/2013	<0.28	U		<0.28	U		<0.25	U		<0.33	U		<0.33	U	
VMP-42	10 ft	VMP-42-10-041812	4/18/2012	<0.0034	U		<0.0034	U		0.0012	J		<0.004	U		<0.0039	U	
		VMP-42-10-041812-Dup	4/18/2012	<0.0035	U		<0.0035	U		<0.03	J	U	<0.004	U		<0.004	U	
		VMP-42-20-041812	4/18/2012	<1.8	U		<1.8	U		1.6	J		<2.1	U		<2	U	
		VMP-42-10-071912	7/19/2012	<0.0038	U		<0.0038	U		0.003	J		<0.0044	U		<0.0043	U	
		VMP-42-10-101212	10/12/2012	<0.0061	U		<0.0061	U		<0.054	J	U	<0.0071	U		<0.007	U	
		VMP-42-10-013113	1/31/2013	<0.0056	U		<0.0056	U		<0.049	U		<0.0065	U		<0.0064	U	
		VMP-42-10-043013	4/30/2013	<0.006	U		<0.006	U		<0.053	U		<0.007	U		<0.0069	U	
		VMP-42-20-043013	4/30/2013	<0.0061	U		<0.0061	U		<0.053	U		<0.0071	U		<0.007	U	
		VMP-42-10-080213	8/2/2013	<0.0061	U		<0.0061	U		<0.053	U		<0.0071	U		<0.007	U	
		VMP-42-10-102913	10/29/2013	<0.0054	U		<0.0054	U		<0.047	U		<0.0062	U		<0.0061	U	
	20 ft	VMP-42-20-071912	7/19/2012	<0.0037	U		<0.0037	U		0.0029	J		<0.0043	U		<0.0042	U	
		VMP-42-20-101212	10/12/2012	<0.0054	U		<0.0054	U		0.02	J		<0.0063	U		<0.0062	U	
		VMP-42-20-101212-Dup	10/12/2012	<0.0055	U		<0.0055	U		<0.048	J	U	<0.0064	U		<0.0063	U	
		VMP-42-20-013113	1/31/2013	<0.0051	U		<0.0051	U		0.0053	J		<0.006	U		<0.0058	U	
		VMP-42-20-080213	8/2/2013	<0.0056	U		<0.0056	U		<0.049	U		<0.0065	U		<0.0064	U	
		VMP-42-20-102913	10/29/2013	<0.0052	U		<0.0052	U		<0.046	U		<0.0061	U		<0.006	U	
	30 ft	VMP-42-30-041912	4/19/2012	<3.7	U		<3.7	U		<3.2	U		<4.3	U		<4.2	U	
		VMP-42-30-071912	7/19/2012	<0.0035	U		<0.0035	U		<0.03	U		<0.004	U		<0.004	U	
		VMP-42-30-101212	10/12/2012	<0.0057	U		<0.0057	U		<0.05	J	U	<0.0067	U		<0.0066	U	
		VMP-42-30-101212-Dup	10/12/2012	<0.0057	U		<0.0057	U		0.0037	J		<0.0067	U		<0.0066	U	
		VMP-42-30-013113	1/31/2013	<0.0055	U		<0.0055	U		<0.048	U		<0.0064	U		<0.0063	U	
		VMP-42-30-043013	4/30/2013	<0.0055	U		<0.0055	U		<0.048	U		<0.0064	U		<0.0063	U	
		VMP-42-30-080213	8/2/2013	<0.0057	U		<0.0057	U		<0.05	U		<0.0067	U		<0.0066	U	
		VMP-42-30-102913	10/29/2013	<0.0053	U		<0.0053	U		<0.046	U		<0.0062	U		<0.0061	U	
		VMP-42-30-102913-Dup	10/29/2013	<0.0052	U		<0.0052	U		<0.046	U		<0.0061	U		<0.006	U	

SEE LAST PAGE OF TABLE FOR NOTES

TABLE 5
CUMULATIVE SUMMARY OF SOIL VAPOR ANALYTICAL DETECTIONS AND SCREENING RESULTS: VILLAGE - VOCS

Location	Depth	Sample ID	Sample Date	cis-1,2-Dichloroethene			trans-1,2-Dichloroethene			Dichloromethane (Methylene chloride)			1,2-Dichloropropane			cis-1,3-Dichloropropene		
				1100000			85			5.6			0.31			0.9		
				Result (mg/m^3)	Lab Quals	URS Quals	Result (mg/m^3)	Lab Quals	URS Quals	Result (mg/m^3)	Lab Quals	URS Quals	Result (mg/m^3)	Lab Quals	URS Quals	Result (mg/m^3)	Lab Quals	URS Quals
VMP-43	10 ft	VMP-43-10-041612	4/16/2012	<0.0039	U		<0.0039	U		<0.034	J	U	<0.0045	U		<0.0044	U	
		VMP-43-10-071912	7/19/2012	<0.0074	U		<0.0074	U		<0.065	J	U	<0.0086	U		<0.0085	U	
		VMP-43-10-101612	10/16/2012	<0.0063	U		<0.0063	U		<0.055	U		<0.0074	U		<0.0072	U	
		VMP-43-10-051713	5/17/2013	<0.0061	U		<0.0061	U		<0.053	J	U	<0.0071	U		<0.007	U	
		VMP-43-10-080913	8/9/2013	<0.0063	U		<0.0063	U		<0.055	U		<0.0073	U		<0.0072	U	
		VMP-43-10-111313	11/13/2013	<0.0051	U		<0.0051	U		<0.044	U		<0.0059	U		<0.0058	U	
	20 ft	VMP-43-20-041612	4/16/2012	<0.038	U		<0.038	U		<0.033	U		<0.044	U		<0.043	U	
		VMP-43-20-071912	7/19/2012	<0.014	U		<0.014	U		0.003	J		<0.016	U		<0.016	U	
		VMP-43-20-101812	10/18/2012	<0.0052	U		<0.0052	U		<0.046	J	U	<0.0061	U		<0.006	U	
		VMP-43-20-012413	1/24/2013	<0.0052	U		<0.0052	U		<0.046	U		<0.0061	U		<0.006	U	
		VMP-43-20-043013	4/30/2013	<0.0063	U		<0.0063	U		<0.055	U		<0.0073	U		<0.0072	U	
		VMP-43-20-080913	8/9/2013	<0.0061	U		<0.0061	U		<0.054	J	U	<0.0071	U		<0.007	U	
		VMP-43-20-102913	10/29/2013	<0.0052	U		<0.0052	U		<0.046	U		<0.006	U		<0.0059	U	
	30 ft	VMP-43-30-042312	4/23/2012	<0.035	U		<0.035	U		<0.03	U		<0.04	U		<0.04	U	
		VMP-43-30-071912	7/19/2012	<0.0038	U		<0.0038	U		0.0022	J		<0.0044	U		<0.0043	U	
		VMP-43-30-101812	10/18/2012	<0.0055	U		<0.0055	U		<0.048	U		<0.0064	U		<0.0063	U	
		VMP-43-30-012413	1/24/2013	<0.0053	U		<0.0053	U		<0.047	J	U	<0.0062	U		<0.0061	U	
		VMP-43-30-043013	4/30/2013	<0.006	U		<0.006	U		<0.053	J	U	<0.007	U		<0.0069	U	
		VMP-43-30-080913	8/9/2013	<0.006	U		<0.006	U		<0.052	U		<0.007	U		<0.0068	U	
		VMP-43-30-102913	10/29/2013	<0.0048	U		<0.0048	U		0.00065	J		<0.0057	U		<0.0056	U	
VMP-44	10 ft	VMP-44-10-041912	4/19/2012	<1.8	U		<1.8	U		<1.6	U		<2.1	U		<2.1	U	
		VMP-44-10-072012	7/20/2012	<0.61	U		<0.61	U		<0.53	U		<0.71	U		<0.7	U	
		VMP-44-10-081012	8/10/2012	<0.36	U		<0.36	U		<0.32	U		<0.42	U		<0.42	U	
		VMP-44-10-101212	10/12/2012	<1.1	U		<1.1	U		<0.98	U		<1.3	U		<1.3	U	
		VMP-44-10-012513	1/25/2013	<0.46	U		<0.46	U		0.077	J		<0.53	U		<0.52	U	
		VMP-44-10-042913	4/29/2013	<0.42	U		<0.42	U		<3.7	U		<0.49	U		<0.48	U	
		VMP-44-10-080213	8/2/2013	<0.0058	U		<0.0058	U		<0.051	U		<0.0068	U		<0.0066	U	
		VMP-44-10-082313-R	8/23/2013	<0.0061	U		<0.0061	U		<0.054	U		<0.0071	U		<0.007	U	
		VMP-44-10-111113	11/11/2013	<0.0051	U		<0.0051	U		<0.045	U		<0.006	U		<0.0058	U	
	20 ft	VMP-44-20-041912	4/19/2012	<0.4	U		<0.4	U		<0.35	U		<0.46	U		<0.46	U	
		VMP-44-20-072512	7/25/2012	<0.68	U		<0.68	U		<0.6	U		<0.79	U		<0.78	U	
		VMP-44-20-101212	10/12/2012	<2.2	U		<2.2	U		<2	U		<2.6	U		<2.6	U	
		VMP-44-20-012513	1/25/2013	<0.16	U		<0.16	U		0.036	J		<0.19	U		<0.19	U	
		VMP-44-20-042913	4/29/2013	<0.19	U		<0.19	U		<1.6	U		<0.22	U		<0.22	U	
		VMP-44-20-081313	8/13/2013	<0.012	U		<0.012	U		<0.1	U		<0.014	U		<0.013	U	
		VMP-44-20-111113	11/11/2013	<0.0052	U		<0.0052	U		<0.046	U		<0.006	U		<0.0059	U	

TABLE 5
CUMULATIVE SUMMARY OF SOIL VAPOR ANALYTICAL DETECTIONS AND SCREENING RESULTS: VILLAGE - VOCS

Location	Depth	Sample ID	Sample Date	cis-1,2-Dichloroethene			trans-1,2-Dichloroethene			Dichloromethane (Methylene chloride)			1,2-Dichloropropane			cis-1,3-Dichloropropene		
				1100000			85			5.6			0.31			0.9		
				Result (mg/m^3)	Lab Quals	URS Quals	Result (mg/m^3)	Lab Quals	URS Quals	Result (mg/m^3)	Lab Quals	URS Quals	Result (mg/m^3)	Lab Quals	URS Quals	Result (mg/m^3)	Lab Quals	URS Quals
VMP-44	30 ft	VMP-44-30-041912	4/19/2012	<0.23	U		<0.23	U		<0.2	U		<0.27	U		<0.26	U	
		VMP-44-30-072512	7/25/2012	<0.039	U		<0.039	U		<0.034	U		<0.045	U		<0.044	U	
		VMP-44-30-072512-Dup	7/25/2012	<0.039	U		<0.039	U		<0.034	U		<0.045	U		<0.044	U	
		VMP-44-30-101512	10/15/2012	<0.24	U		<0.24	U		<2.1	U		<0.28	U		<0.27	U	
		VMP-44-30-101512-Dup	10/15/2012	<0.22	U		<0.22	U		<2	U		<0.26	U		<0.26	U	
		VMP-44-30-012513	1/25/2013	<0.058	U	UJ	<0.058	U	UJ	<0.05	J	UJ	<0.067	U	UJ	<0.066	U	UJ
		VMP-44-30-043013	4/30/2013	<0.02	U		<0.02	U		<0.18	J	U	<0.024	U		<0.023	U	
		VMP-44-30-081313	8/13/2013	<0.0056	U		<0.0056	U		<0.05	U		<0.0066	U		<0.0065	U	
		VMP-44-30-111113	11/11/2013	<0.0052	U		<0.0052	U		<0.045	U		<0.006	U		<0.0059	U	
VMP-45	10 ft	VMP-45-10-041912	4/19/2012	<0.0036	U		<0.0036	U		<0.032	J	U	<0.0042	U		<0.0042	U	
		VMP-45-10-071912	7/19/2012	<0.0037	U		<0.0037	U		<0.032	J	U	<0.0043	U		<0.0042	U	
		VMP-45-10-101512	10/15/2012	<0.0058	U		<0.0058	U		<0.05	U		<0.0067	U		<0.0066	U	
		VMP-45-10-013013	1/30/2013	<0.005	U		<0.005	U		<0.044	U		<0.0058	U		<0.0057	U	
		VMP-45-10-042913	4/29/2013	<0.0057	U		<0.0057	U		0.0051	J		<0.0067	U		<0.0066	U	
		VMP-45-10-080513	8/5/2013	<0.0059	U		<0.0059	U		<0.052	U		<0.0069	U		<0.0068	U	
		VMP-45-10-102913	10/29/2013	<0.005	U		<0.005	U		<0.044	U		<0.0059	U		<0.0058	U	
	20 ft	VMP-45-20-041912	4/19/2012	<0.22	U		<0.22	U		<0.2	U		<0.26	U		<0.26	U	
		VMP-45-20-071912	7/19/2012	<0.07	U		<0.07	U		0.6	J		<0.082	U		<0.081	U	
		VMP-45-20-101512	10/15/2012	<0.0055	U		<0.0055	U		<0.048	U		<0.0064	U		<0.0063	U	
		VMP-45-20-013013	1/30/2013	<0.0052	U		<0.0052	U		<0.046	U		<0.0061	U		<0.006	U	
		VMP-45-20-042913	4/29/2013	<0.006	U		<0.006	U		<0.053	U		<0.007	U		<0.0069	U	
		VMP-45-20-042913-Dup	4/29/2013	<0.0059	U		<0.0059	U		<0.052	J	U	<0.0069	U		<0.0068	U	
		VMP-45-20-080513	8/5/2013	<0.006	U		<0.006	U		<0.052	U		<0.007	U		<0.0068	U	
		VMP-45-20-102913	10/29/2013	<0.0054	U		<0.0054	U		<0.048	U		<0.0064	U		<0.0062	U	
	30 ft	VMP-45-30-041912	4/19/2012	<0.15	U		<0.15	U		<0.13	U		<0.18	U		<0.17	U	
		VMP-45-30-071912	7/19/2012	<0.038	U		<0.038	U		<0.033	U		<0.044	U		<0.043	U	
		VMP-45-30-101512	10/15/2012	<0.0055	U		<0.0055	U		<0.048	U		<0.0064	U		<0.0063	U	
		VMP-45-30-101512-Dup	10/15/2012	<0.0054	U		<0.0054	U		<0.047	J	U	<0.0063	U		<0.0062	U	
		VMP-45-30-013013	1/30/2013	<0.0096	U		<0.0096	U		<0.084	U		<0.011	U		<0.011	U	
		VMP-45-30-042913	4/29/2013	<0.012	U		<0.012	U		<0.1	U		<0.014	U		<0.013	U	
		VMP-45-30-080513	8/5/2013	<0.024	U		<0.024	U		<0.21	U		<0.028	U		<0.027	U	
		VMP-45-30-102913	10/29/2013	<0.0055	U		<0.0055	U		<0.048	U		<0.0064	U		<0.0063	U	
VMP-47	5 ft	VMP-47-5-012113	1/21/2013	<0.0057	U		<0.0057	U		<0.05	U		<0.0067	U		<0.0066	U	
		VMP-47-5-012313-R	1/23/2013	<19	U		<19	U		<17	U		<22	U		<22	U	
		VMP-47-5-060513	6/5/2013	<12	U		<12	U		<11	U		<14	U		<14	U	
		VMP-47-5-072613	7/26/2013	<0.0052	U		<0.0052	U		<0.046	J	U	<0.0061	U		<0.006	U	
		VMP-47-5-110813	11/8/2013	<0.036	U		<0.036	U		<0.31	U		<0.042	U		<0.041	U	

SEE LAST PAGE OF TABLE FOR NOTES

TABLE 5
CUMULATIVE SUMMARY OF SOIL VAPOR ANALYTICAL DETECTIONS AND SCREENING RESULTS: VILLAGE - VOCS

Location	Depth	Sample ID	Sample Date	cis-1,2-Dichloroethene			trans-1,2-Dichloroethene			Dichloromethane (Methylene chloride)			1,2-Dichloropropane			cis-1,3-Dichloropropene		
				1100000			85			5.6			0.31			0.9		
				Result (mg/m^3)	Lab Quals	URS Quals	Result (mg/m^3)	Lab Quals	URS Quals	Result (mg/m^3)	Lab Quals	URS Quals	Result (mg/m^3)	Lab Quals	URS Quals	Result (mg/m^3)	Lab Quals	URS Quals
VMP-47	10 ft	VMP-47-10-012113	1/21/2013	<0.0055	U		<0.0055	U		0.0037	J		<0.0064	U		<0.0063	U	
		VMP-47-10-012313-R	1/23/2013	<0.48	U		<0.48	U		<0.42	U		<0.56	U		<0.55	U	
		VMP-47-10-060513	6/5/2013	<11	U		<11	U		<10	U		<13	U		<13	U	
		VMP-47-10-072613	7/26/2013	<5.3	U		<5.3	U		1.7	J		<6.2	U		<6.1	U	
		VMP-47-10-110813	11/8/2013	<0.022	U		<0.022	U		<0.19	U		<0.026	U		<0.025	U	
	20 ft	VMP-47-20-012113	1/21/2013	<5	U		<5	U		<4.4	U		<5.8	U		<5.7	U	
		VMP-47-20-012313-R	1/23/2013	<12	U		<12	U		<10	U		<14	U		<14	U	
		VMP-47-20-060513	6/5/2013	<12	U		<12	U		<10	U		<13	U		<13	U	
		VMP-47-20-060513-Dup	6/5/2013	<11	U		<11	U		<9.5	U		<13	U		<12	U	
		VMP-47-20-072613	7/26/2013	<10	U		<10	U		2.4	J		<12	U		<11	U	
		VMP-47-20-110813	11/8/2013	<0.005	U		<0.005	U		<0.044	U		<0.0058	U		<0.0057	U	
	30 ft	VMP-47-30-012113	1/21/2013	<3.6	U		<3.6	U		<3.2	U		<4.2	U		<4.2	U	
		VMP-47-30-012313-R	1/23/2013	<19	U		<19	U		<16	U		<22	U		<22	U	
		VMP-47-30-060513	6/5/2013	<12	U		<12	U		<10	U		<13	U		<13	U	
		VMP-47-30-072613	7/26/2013	<21	U		<21	U		5.8	J		<24	U		<24	U	
		VMP-47-30-110813	11/8/2013	<0.051	U		<0.051	U		<0.45	U		<0.06	U		<0.058	U	
VMP-48	5 ft	VMP-48-5-020113	2/1/2013	<0.0051	U		<0.0051	U		<0.045	J	U	<0.0059	U		<0.0058	U	
		VMP-48-5-050313	5/3/2013	<0.0053	U		<0.0053	U		0.00086	J		<0.0062	U		<0.0061	U	
		VMP-48-5-080613	8/6/2013	<0.0055	U		<0.0055	U		<0.048	U		<0.0064	U		<0.0063	U	
		VMP-48-5-110513	11/5/2013	<0.0052	U		<0.0052	U		0.00067	J		<0.006	U		<0.0059	U	
	10 ft	VMP-48-10-020113	2/1/2013	<0.0053	U		<0.0053	U		<0.046	J	U	<0.0061	U		<0.006	U	
		VMP-48-10-050813	5/8/2013	<0.0058	U		<0.0058	U		<0.051	U		<0.0068	U		<0.0066	U	
		VMP-48-10-080613	8/6/2013	<0.0052	U		<0.0052	U		<0.045	U		<0.006	U		<0.0059	U	
		VMP-48-10-103113	10/31/2013	<0.0055	U		<0.0055	U		<0.048	U		<0.0064	U		<0.0063	U	
	20 ft	VMP-48-20-020113	2/1/2013	<0.005	U		<0.005	U		<0.044	U		<0.0059	U		<0.0058	U	
		VMP-48-20-103113	10/31/2013	<0.0052	U		<0.0052	U		<0.046	U		<0.0061	U		<0.006	U	
	30 ft	VMP-48-30-020113	2/1/2013	<0.0052	U		<0.0052	U		<0.045	U		<0.006	U		<0.0059	U	
		VMP-48-30-020113-DUP	2/1/2013	<0.021	U		<0.021	U		<0.18	U		<0.024	U		<0.024	U	
		VMP-48-30-050313	5/3/2013	<0.0049	U		<0.0049	U		0.0034	J		<0.0057	U		<0.0056	U	
		VMP-48-30-080613	8/6/2013	<0.0055	U		<0.0055	U		<0.048	U		<0.0064	U		<0.0063	U	
		VMP-48-30-110513	11/5/2013	<0.0048	U		<0.0048	U		<0.042	U		<0.0056	U		<0.0055	U	

SEE LAST PAGE OF TABLE FOR NOTES

TABLE 5
CUMULATIVE SUMMARY OF SOIL VAPOR ANALYTICAL DETECTIONS AND SCREENING RESULTS: VILLAGE - VOCS

Location	Depth	Sample ID	Sample Date	cis-1,2-Dichloroethene			trans-1,2-Dichloroethene			Dichloromethane (Methylene chloride)			1,2-Dichloropropane			cis-1,3-Dichloropropene		
				1100000			85			5.6			0.31			0.9		
				Result (mg/m^3)	Lab Quals	URS Quals	Result (mg/m^3)	Lab Quals	URS Quals	Result (mg/m^3)	Lab Quals	URS Quals	Result (mg/m^3)	Lab Quals	URS Quals	Result (mg/m^3)	Lab Quals	URS Quals
VMP-49	5 ft	VMP-49-5-020113	2/1/2013	<0.0053	U		<0.0053	U		<0.047	U		<0.0062	U		<0.0061	U	
		VMP-49-5-050713	5/7/2013	<0.0064	U		<0.0064	U		<0.056	U		<0.0074	U		<0.0073	U	
		VMP-49-5-080613	8/6/2013	<0.0061	U		<0.0061	U		<0.054	U		<0.0071	U		<0.007	U	
		VMP-49-5-111113	11/11/2013	<0.0054	U		<0.0054	U		<0.047	U		<0.0063	U		<0.0062	U	
	10 ft	VMP-49-10-020113	2/1/2013	<0.0052	U		<0.0052	U		<0.046	J	U	<0.0061	U		<0.006	U	
		VMP-49-10-050713	5/7/2013	<0.0054	U		<0.0054	U		0.0018	J		<0.0064	U		<0.0062	U	
		VMP-49-10-050713-Dup	5/7/2013	<0.0059	U		<0.0059	U		<0.052	U		<0.0069	U		<0.0068	U	
		VMP-49-10-080613	8/6/2013	<0.0062	U		<0.0062	U		<0.054	U		<0.0072	U		<0.0071	U	
		VMP-49-10-103113	10/31/2013	<0.0056	U		<0.0056	U		<0.049	U		<0.0065	U		<0.0064	U	
	20 ft	VMP-49-20-020113	2/1/2013	<0.0051	U		<0.0051	U		<0.045	J	U	<0.006	U		<0.0058	U	
		VMP-49-20-050913	5/9/2013	<0.0058	U		<0.0058	U		<0.051	U		<0.0068	U		<0.0067	U	
		VMP-49-20-080613	8/6/2013	<0.0061	U		<0.0061	U		<0.054	U		<0.0071	U		<0.007	U	
		VMP-49-20-080613-Dup	8/6/2013	<0.0057	U		<0.0057	U		0.0012	J		<0.0066	U		<0.0065	U	
		VMP-49-20-111113	11/11/2013	<0.0051	U		<0.0051	U		<0.045	U		<0.0059	U		<0.0058	U	
	30 ft	VMP-49-30-020113	2/1/2013	<0.24	U		<0.24	U		0.24	J		<0.28	U		<0.28	U	
		VMP-49-30-050813	5/8/2013	<0.51	U		<0.51	U		<4.5	U		<0.6	U		<0.59	U	
		VMP-49-30-080613	8/6/2013	<0.5	U		<0.5	U		<0.44	U		<0.58	U		<0.57	U	
		VMP-49-30-111113	11/11/2013	<0.16	U		<0.16	U		<1.4	U		<0.19	U		<0.19	U	
VMP-50	5 ft	VMP-50-5-020113	2/1/2013	<0.005	U		<0.005	U		<0.044	J	U	<0.0058	U		<0.0057	U	
		VMP-50-5-050713	5/7/2013	<0.0056	U		<0.0056	U		<0.049	U		<0.0066	U		<0.0064	U	
		VMP-50-5-080713	8/7/2013	<0.0054	U		<0.0054	U		<0.048	U		<0.0064	U		<0.0062	U	
		VMP-50-5-110713	11/7/2013	<0.0054	U		<0.0054	U		<0.047	U		<0.0063	U		<0.0062	U	
	10 ft	VMP-50-10-020113	2/1/2013	<0.0055	U		<0.0055	U		0.0019	J		<0.0064	U		<0.0063	U	
		VMP-50-10-050713	5/7/2013	<0.006	U		<0.006	U		<0.052	U		<0.007	U		<0.0068	U	
		VMP-50-10-080713	8/7/2013	<0.0056	U		<0.0056	U		<0.049	U		<0.0065	U		<0.0064	U	
		VMP-50-10-080713-Dup	8/7/2013	<0.0056	U		<0.0056	U		<0.049	U		<0.0066	U		<0.0064	U	
		VMP-50-10-110713	11/7/2013	<0.005	U		<0.005	U		<0.044	U		<0.0059	U		<0.0058	U	
	20 ft	VMP-50-20-020113	2/1/2013	<0.021	U		<0.021	U		<0.18	U		<0.025	U		<0.024	U	
		VMP-50-20-050713	5/7/2013	<0.041	U		<0.041	U		<0.36	U		<0.048	U		<0.047	U	
		VMP-50-20-080713	8/7/2013	<0.02	U		<0.02	U		<0.17	U		<0.023	U		<0.023	U	
		VMP-50-20-110713	11/7/2013	<0.0054	U		<0.0054	U		<0.047	U		<0.0063	U		<0.0062	U	
		VMP-50-20-110713-Dup	11/7/2013	<0.0055	U		<0.0055	U		<0.048	U		<0.0064	U		<0.0063	U	
	30 ft	VMP-50-30-020113	2/1/2013	<5.1	U		<5.1	U		4.6	J		<6	U		<5.9	U	
		VMP-50-30-050713	5/7/2013	<3	U		<3	U		<27	U		<3.6	U		<3.5	U	
		VMP-50-30-080713	8/7/2013	<5.6	U		<5.6	U		<4.9	U		<6.5	U		<6.4	U	
		VMP-50-30-110713	11/7/2013	<0.9	U		<0.9	U		<0.79	U		<1	U		<1	U	

SEE LAST PAGE OF TABLE FOR NOTES

TABLE 5
CUMULATIVE SUMMARY OF SOIL VAPOR ANALYTICAL DETECTIONS AND SCREENING RESULTS: VILLAGE - VOCS

Location	Depth	Sample ID	Sample Date	cis-1,2-Dichloroethene			trans-1,2-Dichloroethene			Dichloromethane (Methylene chloride)			1,2-Dichloropropane			cis-1,3-Dichloropropene		
				1100000			85			5.6			0.31			0.9		
				Result (mg/m^3)	Lab Quals	URS Quals	Result (mg/m^3)	Lab Quals	URS Quals	Result (mg/m^3)	Lab Quals	URS Quals	Result (mg/m^3)	Lab Quals	URS Quals	Result (mg/m^3)	Lab Quals	URS Quals
VMP-51	5 ft	VMP-51-5-020113	2/1/2013	<0.0054	U		<0.0054	U		<0.047	J	U	<0.0063	U		<0.0062	U	
		VMP-51-5-050213	5/2/2013	<0.005	U		<0.005	U		<0.044	J	U	<0.0059	U		<0.0058	U	
		VMP-51-5-080713	8/7/2013	<0.011	U		<0.011	U		<0.095	U		<0.013	U		<0.012	U	
		VMP-51-5-103013	10/30/2013	<0.0058	U		<0.0058	U		<0.051	U		<0.0068	U		<0.0067	U	
	10 ft	VMP-51-10-020113	2/1/2013	<0.0055	U		<0.0055	U		<0.048	U		<0.0064	U		<0.0063	U	
		VMP-51-10-050213	5/2/2013	<0.0057	U		<0.0057	U		<0.05	J	U	<0.0066	U		<0.0065	U	
		VMP-51-10-080713	8/7/2013	<0.0056	U		<0.0056	U		<0.049	U		<0.0065	U		<0.0064	U	
		VMP-51-10-103013	10/30/2013	<0.0052	U		<0.0052	U		<0.046	U		<0.0061	U		<0.006	U	
	20 ft	VMP-51-20-021513-R	2/15/2013	<0.0052	U		<0.0052	U		<0.046	J	U	<0.0061	U		<0.006	U	
		VMP-51-20-050213	5/2/2013	<0.0056	U		<0.0056	U		<0.049	U		<0.0065	U		<0.0064	U	
		VMP-51-20-080713	8/7/2013	<0.0059	U		<0.0059	U		<0.052	U		<0.0069	U		<0.0067	U	
		VMP-51-20-103013	10/30/2013	<0.0052	U		<0.0052	U		<0.046	U		<0.0061	U		<0.006	U	
	30 ft	VMP-51-30-020413	2/4/2013	<0.0057	U		<0.0057	U		<0.05	U		<0.0067	U		<0.0066	U	
		VMP-51-30-020413-DUP	2/4/2013	<0.0056	U		<0.0056	U		<0.049	U		<0.0065	U		<0.0064	U	
		VMP-51-30-050213	5/2/2013	<0.0057	U		<0.0057	U		<0.05	J	U	<0.0066	U		<0.0065	U	
		VMP-51-30-080713	8/7/2013	<0.006	U		<0.006	U		<0.053	U		<0.007	U		<0.0069	U	
		VMP-51-30-103013	10/30/2013	<0.01	U		<0.01	U		<0.09	U		<0.012	U		<0.012	U	
VMP-52	5 ft	VMP-52-5-020413	2/4/2013	<0.005	U		<0.005	U		<0.044	J	U	<0.0058	U		<0.0057	U	
		VMP-52-5-050213	5/2/2013	<0.0059	U		<0.0059	U		<0.052	J	U	<0.0069	U		<0.0068	U	
		VMP-52-5-050213-Dup	5/2/2013	<0.0056	U		<0.0056	U		<0.049	J	U	<0.0065	U		<0.0064	U	
		VMP-52-5-080713	8/7/2013	<0.0056	U		<0.0056	U		<0.049	U		<0.0065	U		<0.0064	U	
		VMP-52-5-103013	10/30/2013	<0.0052	U		<0.0052	U		<0.045	U		<0.006	U		<0.0059	U	
	10 ft	VMP-52-10-020413	2/4/2013	<0.0048	U		<0.0048	U		<0.042	U		<0.0055	U		<0.0054	U	
		VMP-52-10-051613	5/16/2013	<0.0057	U		<0.0057	U		<0.05	J	U	<0.0066	U		<0.0065	U	
		VMP-52-10-080713	8/7/2013	<0.0057	U		<0.0057	U		<0.05	U		<0.0067	U		<0.0066	U	
		VMP-52-10-103013	10/30/2013	<0.0052	U		<0.0052	U		<0.046	U		<0.0061	U		<0.006	U	
	20 ft	VMP-52-20-020413	2/4/2013	<0.0053	U		<0.0053	U		<0.046	J	U	<0.0062	U		<0.0061	U	
		VMP-52-20-020413-DUP	2/4/2013	<0.0051	U		<0.0051	U		<0.045	J	U	<0.0059	U		<0.0058	U	
		VMP-52-20-050213	5/2/2013	<0.006	U		<0.006	U		<0.052	J	U	<0.007	U		<0.0068	U	
		VMP-52-20-080713	8/7/2013	<0.0062	U		<0.0062	U		<0.054	U		<0.0072	U		<0.007	U	
		VMP-52-20-103013	10/30/2013	<0.0058	U		<0.0058	U		<0.051	U		<0.0068	U		<0.0067	U	
	30 ft	VMP-52-30-020413	2/4/2013	<0.0056	U		<0.0056	U		<0.049	U		<0.0065	U		<0.0064	U	
		VMP-52-30-050613	5/6/2013	<0.0054	U		<0.0054	U		<0.048	U		<0.0064	U		<0.0062	U	
		VMP-52-30-080713	8/7/2013	<0.0057	U		<0.0057	U		<0.05	U		<0.0067	U		<0.0066	U	
		VMP-52-30-103013	10/30/2013	<0.0056	U		<0.0056	U		<0.049	U		<0.0065	U		<0.0064	U	

SEE LAST PAGE OF TABLE FOR NOTES

TABLE 5
CUMULATIVE SUMMARY OF SOIL VAPOR ANALYTICAL DETECTIONS AND SCREENING RESULTS: VILLAGE - VOCS

Location	Depth	Sample ID	Sample Date	cis-1,2-Dichloroethene			trans-1,2-Dichloroethene			Dichloromethane (Methylene chloride)			1,2-Dichloropropane			cis-1,3-Dichloropropene		
				1100000			85			5.6			0.31			0.9		
				Result (mg/m^3)	Lab Quals	URS Quals	Result (mg/m^3)	Lab Quals	URS Quals	Result (mg/m^3)	Lab Quals	URS Quals	Result (mg/m^3)	Lab Quals	URS Quals	Result (mg/m^3)	Lab Quals	URS Quals
VMP-53	5 ft	VMP-53-5-020513	2/5/2013	<0.0051	U		<0.0051	U		<0.045	U		<0.006	U		<0.0058	U	
		VMP-53-5-050213	5/2/2013	<0.0061	U		<0.0061	U		<0.053	J	U	<0.0071	U		<0.0069	U	
		VMP-53-5-071113-R	7/11/2013	<0.0081	U		<0.0081	U		<0.071	U		<0.0095	U		<0.0093	U	
		VMP-53-5-080613	8/6/2013	<0.011	U		<0.011	U		<0.093	U		<0.012	U		<0.012	U	
		VMP-53-5-103013	10/30/2013	<0.0099	U		<0.0099	U		<0.087	U		<0.012	U		<0.011	U	
	10 ft	VMP-53-10-020513	2/5/2013	<0.0052	U		<0.0052	U		<0.046	U		<0.0061	U		<0.006	U	
		VMP-53-10-020513-DUP	2/5/2013	<0.0049	U		<0.0049	U		<0.043	U		<0.0057	U		<0.0056	U	
		VMP-53-10-050313	5/3/2013	<0.0056	U		<0.0056	U		<0.049	U		<0.0065	U		<0.0064	U	
		VMP-53-10-071113-R	7/11/2013	<0.0061	U		<0.0061	U		<0.054	U		<0.0071	U		<0.007	U	
		VMP-53-10-080613	8/6/2013	<0.011	U		<0.011	U		<0.1	U		<0.013	U		<0.013	U	
		VMP-53-10-080613-Dup	8/6/2013	<0.0057	U		<0.0057	U		<0.05	U		<0.0066	U		<0.0065	U	
		VMP-53-10-103013	10/30/2013	<0.0055	U		<0.0055	U		<0.048	U		<0.0064	U		<0.0063	U	
	20 ft	VMP-53-20-020513	2/5/2013	<0.0052	U		<0.0052	U		<0.046	U		<0.0061	U		<0.006	U	
		VMP-53-20-050313	5/3/2013	<0.0057	U		<0.0057	U		<0.05	U		<0.0067	U		<0.0066	U	
		VMP-53-20-071113-R	7/11/2013	<0.0063	U		<0.0063	U		<0.055	U		<0.0073	U		<0.0072	U	
		VMP-53-20-080613	8/6/2013	<0.0059	U		<0.0059	U		<0.052	U		<0.0069	U		<0.0067	U	
		VMP-53-20-103013	10/30/2013	<0.0055	U		<0.0055	U		<0.048	U		<0.0064	U		<0.0063	U	
		VMP-53-20-103013-Dup	10/30/2013	<0.0054	U		<0.0054	U		<0.048	J	U	<0.0063	U		<0.0062	U	
	30 ft	VMP-53-30-020513	2/5/2013	<0.0053	U		<0.0053	U		<0.047	U		<0.0062	U		<0.0061	U	
		VMP-53-30-050313	5/3/2013	<0.0055	U		<0.0055	U		<0.048	U		<0.0064	U		<0.0063	U	
		VMP-53-30-071113-R	7/11/2013	<0.0065	U		<0.0065	U		0.012	J		<0.0076	U		<0.0074	U	
		VMP-53-30-080613	8/6/2013	<0.0066	U		<0.0066	U		<0.057	U		<0.0076	U		<0.0075	U	
		VMP-53-30-103013	10/30/2013	<0.0056	U		<0.0056	U		<0.049	J	U	<0.0066	U		<0.0064	U	
VMP-54	5 ft	VMP-54-5-020613	2/6/2013	<0.0055	U		<0.0055	U		<0.048	U		<0.0064	U		<0.0063	U	
		VMP-54-5-050213	5/2/2013	<0.005	U		<0.005	U		0.0059	J		<0.0058	U		<0.0057	U	
		VMP-54-5-080613	8/6/2013	<0.0065	U		<0.0065	U		<0.057	U		<0.0076	U		<0.0075	U	
		VMP-54-5-103013	10/30/2013	<0.0054	U		<0.0054	U		<0.047	J	U	<0.0063	U		<0.0062	U	
	10 ft	VMP-54-10-020613	2/6/2013	<0.0056	U		<0.0056	U		<0.049	J	U	<0.0065	U		<0.0064	U	
		VMP-54-10-050213	5/2/2013	<0.0059	U		<0.0059	U		<0.051	U		<0.0068	U		<0.0067	U	
		VMP-54-10-080613	8/6/2013	<0.0058	U		<0.0058	U		<0.051	U		<0.0068	U		<0.0066	U	
		VMP-54-10-103013	10/30/2013	<0.0054	U		<0.0054	U		<0.047	J	U	<0.0062	U		<0.0061	U	
	20 ft	VMP-54-20-020613	2/6/2013	<0.0055	U		<0.0055	U		<0.048	U		<0.0064	U		<0.0063	U	
		VMP-54-20-020613-DUP	2/6/2013	<0.0055	U		<0.0055	U		0.00092	J		<0.0064	U		<0.0063	U	
		VMP-54-20-050213	5/2/2013	<0.0054	U		<0.0054	U		<0.047	J	U	<0.0063	U		<0.0061	U	
		VMP-54-20-080613	8/6/2013	<0.0063	U		<0.0063	U		<0.055	U		<0.0073	U		<0.0072	U	
		VMP-54-20-103013	10/30/2013	<0.0055	U		<0.0055	U		<0.048	U		<0.0064	U		<0.0063	U	

SEE LAST PAGE OF TABLE FOR NOTES

TABLE 5
CUMULATIVE SUMMARY OF SOIL VAPOR ANALYTICAL DETECTIONS AND SCREENING RESULTS: VILLAGE - VOCS

Location	Depth	Sample ID	Sample Date	cis-1,2-Dichloroethene			trans-1,2-Dichloroethene			Dichloromethane (Methylene chloride)			1,2-Dichloropropane			cis-1,3-Dichloropropene		
				1100000			85			5.6			0.31			0.9		
				Result (mg/m^3)	Lab Quals	URS Quals	Result (mg/m^3)	Lab Quals	URS Quals	Result (mg/m^3)	Lab Quals	URS Quals	Result (mg/m^3)	Lab Quals	URS Quals	Result (mg/m^3)	Lab Quals	URS Quals
VMP-54	30 ft	VMP-54-30-020613	2/6/2013	<0.0059	U		<0.0059	U		0.00097	J		<0.0068	U		<0.0067	U	
		VMP-54-30-020613-DUP	2/6/2013	<0.0059	U		<0.0059	U		<0.051	U		<0.0068	U		<0.0067	U	
		VMP-54-30-050213	5/2/2013	<0.0057	U		<0.0057	U		<0.05	U		<0.0067	U		<0.0066	U	
		VMP-54-30-050213-Dup	5/2/2013	<0.0057	U		<0.0057	U		<0.05	J	U	<0.0066	U		<0.0065	U	
		VMP-54-30-103013	10/30/2013	<0.0059	U		<0.0059	U		<0.052	U		<0.0069	U		<0.0068	U	

SEE LAST PAGE OF TABLE FOR NOTES

TABLE 5
CUMULATIVE SUMMARY OF SOIL VAPOR ANALYTICAL DETECTIONS AND SCREENING RESULTS: VILLAGE - VOCS

Location	Depth	Sample ID	Sample Date	trans-1,3-Dichloropropene			1,4-Dioxane			Ethanol			Ethylbenzene			4-Ethyltoluene		
				0.9			0.22						1.3					
				Result (mg/m^3)	Lab Quals	URS Quals	Result (mg/m^3)	Lab Quals	URS Quals	Result (mg/m^3)	Lab Quals	URS Quals	Result (mg/m^3)	Lab Quals	URS Quals	Result (mg/m^3)	Lab Quals	URS Quals
VMP-1	5 ft	VMP-1-5	11/2/2009	<0.54	U		<1.7	U		<0.9	U		<0.52	U		<0.58	U	
		VMP-1-5-082510	8/25/2010	<0.019	U		0.015	J		0.03	J		<0.018	U		<0.021	U	
		VMP-1-5-111710	11/17/2010	<0.023	U		<0.074	U		0.0087	J		0.0052	J		<0.025	U	
		VMP-1-5-020411	2/4/2011	<0.46	U		<1.4	U		<0.76	U		<0.44	U		<0.5	U	
		VMP-1-5-041211	4/12/2011	<0.006	U		<0.019	U		<0.0099	U		0.017			0.0018	J	
		VMP-1-5-080111	8/1/2011	<0.006	U		<0.019	U		0.078			0.0026	J		0.0026	J	
		VMP-1-5-110311	11/3/2011	<16	U		<50	U		<26	U		<15	U		<17	U	
		VMP-1-5-013012	1/30/2012	<1.3	U		<4.2	U		<2.2	U		<1.3	U		<1.4	U	
		VMP-1-5-041312	4/13/2012	<0.0041	U		<0.013	U		0.02			0.0015	J		<0.0044	U	
		VMP-1-5-071612	7/16/2012	<0.0042	U		<0.013	U		0.16			0.014			0.0048		
		VMP-1-5-101112	10/11/2012	<0.01	U		<0.033	UJ	UJ	0.0033	J	J	<0.01	U		<0.011	U	
		VMP-1-5-012113	1/21/2013	<0.12	U		<0.37	U		0.14	J		<0.11	U		<0.13	U	
		VMP-1-5-012313-R	1/23/2013	<5.3	U		<17	U		<8.8	U		1.5	J		1.9	J	
		VMP-1-5-050813	5/8/2013	<0.0065	J	U	<0.021	U		0.0074	J		<0.0062	U		<0.007	U	
		VMP-1-5-072913	7/29/2013	<0.0067	U		0.0079	J		0.0062	J		<0.0064	U		<0.0073	U	
		VMP-1-5-072913-Dup	7/29/2013	<0.0068	U		<0.022	U		0.007	J		0.0011	J		<0.0073	U	
		VMP-1-5-110413	11/4/2013	<0.0054	U		0.0016	J		0.0055	J		0.00024	J		0.00047	J	
	8.5 ft	VMP-1-8.5	11/2/2009	<0.74	U		<2.4	U		<1.2	U		<0.71	U		<0.8	U	
		VMP-1-8.5-082510	8/25/2010	<0.058	U		<0.18	U		<0.097	U		<0.056	U		<0.063	U	
		VMP-1-8.5-111710	11/17/2010	<0.011	U		<0.036	U		0.011	J		0.0048	J		<0.012	U	
		VMP-1-8.5-111710-Dup	11/17/2010	<0.011	U		<0.036	U		0.009	J		0.0031	J		<0.012	U	
		VMP-1-8.5-020411	2/4/2011	<0.9	U		<2.9	U		2.1			<0.86	U		<0.98	U	
		VMP-1-8.5-041211	4/12/2011	<0.0079	U		<0.025	U		<0.013	J	U	0.01			0.0023	J	
		VMP-1-8.5-080111	8/1/2011	<3.3	U		<10	U		<5.4	U		<3.1	U		<3.5	U	
		VMP-1-8.5-080111-Dup	8/1/2011	<3.2	U		<10	U		<5.3	U		<3.1	U		<3.5	U	
		VMP-1-8.5-110311	11/3/2011	<36	U		<120	U		<61	U		<35	U		<40	U	
		VMP-1-8.5-013012	1/30/2012	<7.9	U		<25	U		<13	U		<7.6	U		<8.6	U	
		VMP-1-8.5-041612	4/16/2012	0.0018	J		<0.015	U		0.0089		J	0.0039	J		<0.0052	U	
		VMP-1-8.5-041612-Dup	4/16/2012	0.0014	J		<0.015	U		0.013		J	0.0036	J		0.00098	J	

SEE LAST PAGE OF TABLE FOR NOTES

TABLE 5
CUMULATIVE SUMMARY OF SOIL VAPOR ANALYTICAL DETECTIONS AND SCREENING RESULTS: VILLAGE - VOCS

Location	Depth	Sample ID	Sample Date	trans-1,3-Dichloropropene			1,4-Dioxane			Ethanol			Ethylbenzene			4-Ethyltoluene		
				0.9			0.22						1.3					
				Result (mg/m^3)	Lab Quals	URS Quals	Result (mg/m^3)	Lab Quals	URS Quals	Result (mg/m^3)	Lab Quals	URS Quals	Result (mg/m^3)	Lab Quals	URS Quals	Result (mg/m^3)	Lab Quals	URS Quals
VMP-1	8.5 ft	VMP-1-8.5-071612	7/16/2012	<0.0042	U		<0.013	U		0.13			0.0072			0.0032	J	
		VMP-1-8.5-101112	10/11/2012	<0.0064	U		<0.02	UJ	UJ	0.0026	J	J	<0.0061	U		<0.0069	U	
		VMP-1-8.5-012113	1/21/2013	<0.11	U		<0.36	U		<0.19	U		<0.11	U		<0.12	U	
		VMP-1-8.5-012313-R	1/23/2013	<0.1	U		<0.34	U		<0.18	U		<0.1	U		<0.11	U	
		VMP-1-8.5-050813	5/8/2013	<0.0069	U		<0.022	U		0.0069	J		<0.0066	U		0.0023	J	
		VMP-1-8.5-072913	7/29/2013	<0.0067	U		<0.021	U		0.0067	J		<0.0064	U		<0.0073	U	
		VMP-1-8.5-110413	11/4/2013	<0.0055	U		<0.018	U		<0.0092	J	U	<0.0053	U		<0.006	U	
	23.5 ft	VMP-1-23.5	11/2/2009	<1.8	U		<5.7	U		<3	U		<1.7	U		<1.9	U	
		VMP - 1 - 23.5 - 083010	8/30/2010	<2	U		<6.5	U		<3.4	U		<1.9	U		<2.2	U	
		VMP-1-23.5-111810	11/17/2010	<0.0056	U		<0.018	U		0.0087	J		0.0015	J		<0.0061	U	
		VMP-1-23.5-020411	2/4/2011	<5.3	U		<17	U		<8.8	U		<5	U		<5.7	U	
		VMP-1-23.5-041211	4/12/2011	<8.6	U		<27	U		4.9	J		0.93	J		<9.3	U	
		VMP-1-23.5-041211-DUP	4/12/2011	<11	U		<34	U		<18	U		1.3	J		<12	U	
		VMP-1-23.5-080111	8/1/2011	<58	U		<180	U		<97	U		<56	U		<63	U	
		VMP-1-23.5-110611	11/6/2011	<14	U		<44	U		<23	U		<13	U		<15	U	
		VMP-1-23.5-013112	1/31/2012	<27	U		<86	U		<45	U		<26	U		<29	U	
		VMP-1-23.5-041612	4/16/2012	<2.2	U		<6.9	U		<3.6	U		<2.1	U		<2.3	U	
		VMP-1-23.5-071612	7/16/2012	<27	U		<87	U		<45	U		<26	U		<30	U	
		VMP-1-23.5-102412	10/24/2012	<55	U		<170	U		<91	U		<52	U		<59	U	
		VMP-1-23.5-012113	1/21/2013	<0.061	U	UJ	<0.19	U	UJ	0.027	J	J	<0.058	U	UJ	<0.066	U	UJ
		VMP-1-23.5-012313-R	1/23/2013	<73	U		<230	U		<120	U		<70	U		<79	U	
		VMP-1-23.5-050813	5/8/2013	<0.07	U		<0.22	U		<0.12	U		<0.067	U		<0.076	U	
		VMP-1-23.5-050813-Dup	5/8/2013	<0.066	U		<0.21	U		<0.11	U		<0.063	U		<0.072	U	
		VMP-1-23.5-072913	7/29/2013	<0.0067	U		<0.021	U		0.0063	J		<0.0064	U		<0.0073	U	
		VMP-1-23.5-110413	11/4/2013	<0.0054	U		<0.017	U		<0.0089	J	U	<0.0051	U		0.00038	J	
	38.5 ft	VMP-1-38.5	11/2/2009	<5.1	U		<16	U		<8.4	U		<4.9	U		<5.5	U	
		VMP-1-38.5-073112	7/31/2012	<0.0042	U		<0.013	U		0.053			0.0018	J		0.00085	J	
		VMP-1-38.5-102612	10/26/2012	<3	U		<9.4	U		<4.9	U		<2.8	U		<3.2	U	
		VMP-1-38.5-012113	1/21/2013	<0.04	U	UJ	<0.13	U	UJ	<0.066	U	UJ	<0.038	U	UJ	<0.043	U	UJ
		VMP-1-38.5-012313-R	1/23/2013	<54	U		<170	U		<90	U		<52	U		<58	U	
		VMP-1-38.5-050913	5/9/2013	<170	U		<550	U		<290	U		<160	U		<190	U	

SEE LAST PAGE OF TABLE FOR NOTES

TABLE 5
CUMULATIVE SUMMARY OF SOIL VAPOR ANALYTICAL DETECTIONS AND SCREENING RESULTS: VILLAGE - VOCS

Location	Depth	Sample ID	Sample Date	trans-1,3-Dichloropropene			1,4-Dioxane			Ethanol			Ethylbenzene			4-Ethyltoluene		
				0.9			0.22						1.3					
				Result (mg/m^3)	Lab Quals	URS Quals	Result (mg/m^3)	Lab Quals	URS Quals	Result (mg/m^3)	Lab Quals	URS Quals	Result (mg/m^3)	Lab Quals	URS Quals	Result (mg/m^3)	Lab Quals	URS Quals
VMP-2	5 ft	VMP-2-5	11/2/2009	<0.66	U		<2.1	U		<1.1	U		<0.63	U		<0.72	U	
		VMP - 2 - 5 - 083110	8/31/2010	<2	U		<6.5	U		<3.4	U		<1.9	U		<2.2	U	
		VMP-2-5-111610	11/16/2010	<3	U		<9.5	U		<5	U		<2.9	U		<3.2	U	
		VMP-2-5-020411	2/4/2011	<0.78	U		<2.5	U		<1.3	U		<0.75	U		<0.85	U	
		VMP-2-5-041311	4/13/2011	<0.0063	U		<0.02	U		0.0071	J		0.0096			0.0011	J	
		VMP-2-5-080211	8/2/2011	<6.6	U		<21	U		<11	U		<6.3	U		<7.1	U	
		VMP-2-5-110711	11/7/2011	<0.0039	U		<0.012	U		0.036			0.00091	J		0.0012	J	
		VMP-2-5-012512	1/25/2012	<0.44	U		<1.4	U		0.93			0.058	J		<0.48	U	
		VMP-2-5-042512	4/25/2012	<0.017	U		<0.055	U		0.1			0.0056	J		<0.019	U	
		VMP-2-5-071612	7/16/2012	<0.0042	U		0.016			0.14			0.008			0.0052		
		VMP-2-5-102412	10/24/2012	<0.0065	U		<0.021	U		0.073			0.0017	J		<0.007	U	
		VMP-2-5-013113	1/31/2013	<0.0063	U		<0.02	U		0.004	J		<0.006	U		<0.0068	J	U
		VMP-2-5-050613	5/6/2013	<0.0058	J	U	<0.018	U		<0.0097	J	U	<0.0056	U		0.0043	J	
	8.5 ft	VMP-2-8.5	11/3/2009	<0.23	U		<0.74	U		<0.38	U		<0.22	U		<0.25	U	
		VMP-2-8.5-D	11/3/2009	<0.24	U		<0.78	U		<0.41	U		<0.23	U		<0.26	U	
		VMP - 2 - 8.5 - 083110	8/31/2010	<2.1	U		<6.6	U		<3.5	U		<2	U		<2.3	U	
		VMP-2-8.5-111610	11/16/2010	<5.7	U		<18	U		<9.5	U		<5.5	U		<6.2	U	
		VMP-2-8.5-020411	2/4/2011	<2	U		<6.2	U		<3.2	U		<1.9	U		<2.1	U	
		VMP-2-8.5-041311	4/13/2011	<0.6	U		<1.9	U		<0.99	U		<0.57	U		<0.65	U	
		VMP-2-8.5-080211	8/2/2011	<24	U		<76	U		<40	U		<23	U		<26	U	
		VMP-2-8.5-110711	11/7/2011	<0.052	U		<0.16	U		0.035	J		<0.049	U		<0.056	U	
		VMP-2-8.5-012612	1/26/2012	<2.3	U		<7.3	U		<3.8	U		<2.2	U		<2.5	U	
		VMP-2-8.5-012612-DUP	1/26/2012	<2.3	U		<7.3	U		<3.8	U		<2.2	U		<2.5	U	
		VMP-2-8.5-041612	4/16/2012	<0.0044	U		<0.014	U		0.012		J	0.0043			0.0014	J	
		VMP-2-8.5-041612-Dup	4/16/2012	0.0013	J		<0.014	U		0.0094		J	0.0047			0.0011	J	
		VMP-2-8.5-071612	7/16/2012	0.002	J		<0.016	U		0.12			0.0067			0.0049	J	
		VMP-2-8.5-071612-Dup	7/16/2012	<0.0042	U		<0.013	U		0.1			0.0084			0.0092		
		VMP-2-8.5-102312	10/23/2012	<0.0066	U		<0.021	U		0.011			0.0056	J		0.0059	J	
		VMP-2-8.5-020513	2/5/2013	<0.0067	U		<0.021	U		0.0026	J		0.0025	J		<0.0073	U	
		VMP-2-8.5-050613	5/6/2013	<0.0063	J	U	<0.02	U		<0.01	U		0.003	J		<0.0068	J	U
		VMP-2-8.5-050613-Dup	5/6/2013	<0.0061	J	U	<0.019	U		<0.01	U		0.0023	J		<0.0066	U	

SEE LAST PAGE OF TABLE FOR NOTES

TABLE 5
CUMULATIVE SUMMARY OF SOIL VAPOR ANALYTICAL DETECTIONS AND SCREENING RESULTS: VILLAGE - VOCS

Location	Depth	Sample ID	Sample Date	trans-1,3-Dichloropropene			1,4-Dioxane			Ethanol			Ethylbenzene			4-Ethyltoluene		
				0.9			0.22						1.3					
				Result (mg/m^3)	Lab Quals	URS Quals	Result (mg/m^3)	Lab Quals	URS Quals	Result (mg/m^3)	Lab Quals	URS Quals	Result (mg/m^3)	Lab Quals	URS Quals	Result (mg/m^3)	Lab Quals	URS Quals
VMP-2	22 ft	VMP-2-22	11/3/2009	<1.3	U		<4	U		<2.1	U		<1.2	U		<1.4	U	
		VMP - 2 - 22 - 083110	8/31/2010	<3.2	U		<10	U		<5.3	U		<3.1	U		<3.5	U	
		VMP-2-22-111610	11/16/2010	<6	U		<19	U		<9.9	U		<5.7	U		<6.5	U	
		VMP-2-22-020411	2/4/2011	<2.7	U		<8.6	U		<4.5	U		<2.6	U		<2.9	U	
		VMP-2-22-041311	4/13/2011	<7.9	U		<25	U		<13	U		<7.6	U		<8.6	U	
		VMP-2-22-080211	8/2/2011	<32	U		<100	U		<53	U		<31	U		<35	U	
		VMP-2-22-110711	11/7/2011	<1.7	U		<5.4	U		0.68	J		<1.6	U		<1.8	U	
		VMP-2-22-012612	1/26/2012	<3.5	U		<11	U		<5.8	U		<3.4	U		<3.8	U	
		VMP-2-22-042712	4/27/2012	<0.0036	U		<0.012	U		0.017			0.002	J		0.0012	J	
		VMP-2-22-071612	7/16/2012	<0.0043	J	U	<0.014	U		0.28			0.01			0.0077		
		VMP-2-22-102312	10/23/2012	<0.0066	U		<0.021	U		0.012			<0.0063	U		<0.0072	U	
		VMP-2-22-013113	1/31/2013	<0.0061	U		<0.019	U		0.0042	J		<0.0058	U		<0.0066	J	U
		VMP-2-22-050613	5/6/2013	<0.0063	J	U	<0.02	U		<0.01	U		<0.006	U		<0.0068	U	
		VMP-2-22-081213	8/12/2013	<0.007	U		<0.022	U		<0.012	U		0.025			0.013		
		VMP-2-22-111513	11/15/2013	<0.006	U		<0.019	U		<0.01	U		0.0027	J		0.0067		
	42 ft	VMP-2-42	11/3/2009	<25	U		<79	U		<41	U	UJ	130			<27	U	
		VMP-2-42-013113	1/31/2013	<59	U		<190	U		72	J		<56	U		13	J	
		VMP-2-42-050613	5/6/2013	<25	U		<79	U		<41	U		<24	U		<27	U	
VMP-3	5 ft	VMP-3-5	11/3/2009	<0.024	U		<0.078	U		<0.041	U		0.065			0.035		
		VMP-3-5-090910	9/9/2010	<6	U		<19	U		<10	U		<5.8	U		<6.5	U	
		VMP-3-5-112210	11/22/2010	<6.1	U		<19	U		<10	U		<5.8	U		<6.6	U	
		VMP-3-5-020911	2/9/2011	<2.7	U		<8.7	U		<4.6	U		<2.6	U		<3	U	
		VMP-3-5-041411	4/14/2011	<30	U		<94	U		<49	U		<28	U		<32	U	
		VMP-3-5-080211	8/2/2011	<0.007	U		<0.022	U		0.18			0.0028	J		0.0019	J	
		VMP-3-5-110811	11/8/2011	<0.0039	U		<0.012	U		0.014			<0.0037	U		0.00043	J	
		VMP-3-5-110811-DUP	11/8/2011	<0.004	U		<0.013	U		0.016			<0.0038	U		0.00045	J	
		VMP-3-5-012712	1/27/2012	<2	U		<6.3	U		<3.3	U		<1.9	U		<2.2	U	
		VMP-3-5-041912	4/19/2012	0.0011	J		0.041			0.025		J	0.0074			0.0037	J	
		VMP-3-5-072712	7/27/2012	<0.0046	U		<0.014	U		0.072			<0.0044	J	U	0.0028	J	
		VMP-3-5-060413	6/4/2013	<0.0072	J	U	<0.023	U		<0.012	J	U	<0.0069	U		0.0021	J	
		VMP-3-5-072913	7/29/2013	<0.0069	U		<0.022	U		0.0048	J		<0.0066	U		0.0029	J	
		VMP-3-5-110613	11/6/2013	<0.0059	U		<0.019	U		<0.0098	U		<0.0056	U		<0.0064	J	U

SEE LAST PAGE OF TABLE FOR NOTES

TABLE 5
CUMULATIVE SUMMARY OF SOIL VAPOR ANALYTICAL DETECTIONS AND SCREENING RESULTS: VILLAGE - VOCS

Location	Depth	Sample ID	Sample Date	trans-1,3-Dichloropropene			1,4-Dioxane			Ethanol			Ethylbenzene			4-Ethyltoluene		
				0.9			0.22						1.3					
				Result (mg/m^3)	Lab Quals	URS Quals	Result (mg/m^3)	Lab Quals	URS Quals	Result (mg/m^3)	Lab Quals	URS Quals	Result (mg/m^3)	Lab Quals	URS Quals	Result (mg/m^3)	Lab Quals	URS Quals
VMP-3	10 ft	VMP-3-10	6/21/2010	<6.9	U		<22	U		<11	U		<6.6	U		3.1	J	
		VMP 3-10-091010	9/10/2010	<19	U		<61	U		<32	U		<18	U		<21	U	
		VMP-3-10-092010	9/20/2010	<14	U		<45	U		<23	U		<13	U		<15	U	
		VMP-3-10-112210	11/22/2010	<6	U		<19	U		<9.9	U		<5.7	U		<6.5	U	
		VMP-3-10-112210-Dup	11/22/2010	<8.4	U		<26	U		<14	U		<8	U		<9	U	
		VMP-3-10-020811	2/8/2011	<8.8	U		<28	U		<15	U		<8.4	U		<9.5	U	
		VMP-3-10-041311	4/13/2011	<51	U		<160	U		<85	U		<49	U		<55	U	
		VMP-3-10-080311	8/3/2011	<0.064	U		<0.2	U		0.1	J		<0.062	U		<0.07	U	
		VMP-3-10-110811	11/8/2011	<0.0053	U		<0.017	U		0.01			<0.005	U		<0.0057	U	
		VMP-3-10-012712	1/27/2012	<0.038	U		<0.12	U		0.018	J		0.023	J		0.041	J	
		VMP-3-10-042012	4/20/2012	<0.0039	J	U	<0.012	U		0.021			0.002	J		0.0013	J	
		VMP-3-10-072312	7/23/2012	<0.0046	U		<0.014	U		0.018			<0.0044	U		0.00078	J	
		VMP-3-10-101812	10/18/2012	<0.0069	U		<0.022	U		0.02			0.012			0.011		
		VMP-3-10-020613	2/6/2013	<0.0064	U		<0.02	U		0.0023	J		<0.0061	U		<0.0069	U	
		VMP-3-10-060413	6/4/2013	<0.0068	J	U	0.0055	J		<0.011	J	U	<0.0065	U		<0.0074	U	
		VMP-3-10-072913	7/29/2013	<0.0066	U		<0.021	U		0.0079	J		0.0022	J		0.0022	J	
		VMP-3-10-110613	11/6/2013	<0.0061	U		<0.019	U		0.0096	J		<0.0058	U		<0.0066	J	U
	22 ft	VMP-3-22	11/4/2009	<18	U		<56	U		<29	U	UJ	<17	U		<19	U	
		VMP-3-22-092010	9/20/2010	<18	U		<58	U		<31	U		9.4	J		7.7	J	
		VMP-3-22-112210	11/22/2010	<21	U		<67	U		<35	U		<20	U		<23	U	
		VMP-3-22-020811	2/8/2011	<10	U		<33	U		<17	U		3.6	J		<11	U	
		VMP-3-22-041511	4/15/2011	<56	U		<180	U		<93	U		<54	U		<61	U	
		VMP-3-22-080611	8/6/2011	<0.09	U		<0.28	U		0.16			0.025	J		<0.097	U	
		VMP-3-22-110811	11/8/2011	<0.004	U		<0.013	U		0.12			<0.0038	U		<0.0043	J	U
		VMP-3-22-013012	1/30/2012	<0.016	U		0.013	J		<0.026	U		0.0087	J		<0.017	U	
		VMP-3-22-042012	4/20/2012	<0.004	J	U	<0.013	U		0.022			0.0015	J		0.001	J	
		VMP-3-22-072312	7/23/2012	<0.0044	U		<0.014	U		0.013			<0.0042	U		<0.0048	U	
		VMP-3-22-101812	10/18/2012	<0.0067	U		<0.021	U		0.0042	J		<0.0064	U		<0.0073	U	
		VMP-3-22-020613	2/6/2013	<0.0066	U		<0.021	U		0.0042	J		<0.0063	U		<0.0071	U	
		VMP-3-22-060413	6/4/2013	<0.0065	J	U	<0.02	U		0.0082	J		0.0013	J		<0.007	U	
		VMP-3-22-060413-Dup	6/4/2013	<0.0067	U		<0.021	U		<0.011	J	U	<0.0064	U		<0.0072	U	
		VMP-3-22-072913	7/29/2013	<0.0064	U		<0.02	U		0.0047	J		0.0041	J		0.002	J	
		VMP-3-22-110613	11/6/2013	<0.006	U		<0.019	U		<0.01	U		<0.0058	U		<0.0066	U	
		VMP-3-22-110613-Dup	11/6/2013	<0.0058	U		<0.018	U		0.012			<0.0055	U		<0.0063	U	

SEE LAST PAGE OF TABLE FOR NOTES

TABLE 5
CUMULATIVE SUMMARY OF SOIL VAPOR ANALYTICAL DETECTIONS AND SCREENING RESULTS: VILLAGE - VOCS

Location	Depth	Sample ID	Sample Date	trans-1,3-Dichloropropene			1,4-Dioxane			Ethanol			Ethylbenzene			4-Ethyltoluene		
				0.9			0.22						1.3					
				Result (mg/m^3)	Lab Quals	URS Quals	Result (mg/m^3)	Lab Quals	URS Quals	Result (mg/m^3)	Lab Quals	URS Quals	Result (mg/m^3)	Lab Quals	URS Quals	Result (mg/m^3)	Lab Quals	URS Quals
VMP-3	31.5 ft	VMP-3-31.5	11/4/2009	<28	U		<89	U		<47	U		78			<30	U	
		VMP-3-31.5-090910	9/9/2010	<34	U		<110	U		<57	U		57			53		
		VMP-3-31.5-112210	11/22/2010	<24	U		<76	U		<40	U		50			17	J	
		VMP-3-31.5-020911	2/9/2011	<23	U		<73	U		<38	U		33			<25	U	
		VMP-3-31.5-041411	4/14/2011	<190	U		<600	U		<310	U		<180	U		<200	U	
		VMP-3-31.5-041411-DUP	4/14/2011	<190	U		<600	U		<310	U		<180	U		<200	U	
		VMP-3-31.5-080211	8/2/2011	<430	U		<1400	U		<710	U		<410	U		<460	U	
		VMP-3-31.5-080211-Dup	8/2/2011	<250	U		<790	U		<410	U		<240	U		<270	U	
		VMP-3-31.5-110811	11/8/2011	<9.9	U		<32	U		5.7	J		<9.5	U		<11	U	
		VMP-3-31.5-012712	1/27/2012	<63	U		<200	U		<100	U		<60	U		<68	U	
		VMP-3-31.5-041912	4/19/2012	<110	U		<340	U		<180	U		<100	U		<120	U	
		VMP-3-31.5-041912-Dup	4/19/2012	<100	U		<330	U		<170	U		<99	U		<110	U	
		VMP-3-31.5-072312	7/23/2012	<26	U		<82	U		<43	U		<25	U		<28	U	
		VMP-3-31.5-101912	10/19/2012	<2.1	U		<6.6	U		<3.5	U		<2	U		<2.3	U	
		VMP-3-31.5-020713	2/7/2013	<12	U		<37	U		<19	U		<11	U		<13	U	
		VMP-3-31.5-060413	6/4/2013	<6.4	U		<20	U		<11	U		3	J		4	J	
		VMP-3-31.5-072913	7/29/2013	<6.7	U		<21	U		<11	U		<6.4	U		<7.3	U	
		VMP-3-31.5-110613	11/6/2013	<0.28	U		<0.91	U		<0.47	U		<0.27	U		<0.31	U	
	39 ft	VMP-3-39	11/4/2009	<56	U		<180	U		<93	U		70			<61	U	
		VMP-3-39-101912	10/19/2012	<210	U		<660	U		<350	U		31	J		<230	U	
		VMP-3-39-021213	2/12/2013	<60	U		<190	U		<99	U		13	J		<65	U	
		VMP-3-39-060413	6/4/2013	<6.2	U		<20	U		<10	U		4.4	J		2.6	J	
		VMP-3-39-072913	7/29/2013	<5.3	U		<17	U		<8.8	U		<5.1	U		<5.8	U	
		VMP-3-39-110613	11/6/2013	<5.7	U		<18	U		<9.5	U		2.2	J		<6.2	U	
VMP-4	5 ft	VMP-4-5	11/5/2009	<0.057	U		<0.18	U		<0.095	U		<0.055	U		<0.062	U	
		VMP-4-5-082510	8/25/2010	<0.33	U		<1	U		<0.54	U		<0.31	U		0.061	J	
		VMP-4-5-112210	11/22/2010	<12	U		<39	U		<20	U		21			6.2	J	
		VMP-4-5-021411	2/14/2011	<0.71	U		<2.3	U		<1.2	U		<0.68	U		<0.77	U	
		VMP-4-5-041911	4/19/2011	<33	U		<100	U		<55	U		<31	U		<36	U	
		VMP-4-5-080311	8/3/2011	<0.07	U		<0.22	U		0.22			<0.068	U		<0.076	U	
		VMP-4-5-110911	11/9/2011	<0.0039	U		<0.012	U		0.028			0.00078	J		<0.0042	J	U
		VMP-4-5-013012	1/30/2012	<0.2	U		<0.63	U		<0.33	U		<0.19	U		<0.22	U	
		VMP-4-5-042512	4/25/2012	<0.0049	J	U	<0.016	U		0.089			0.0082			0.0041	J	
		VMP-4-5-072512	7/25/2012	<0.0048	U		<0.015	U		0.095			0.021			0.0093		
		VMP-4-5-101812	10/18/2012	<0.007	U		<0.022	U		0.041			<0.0068	U		<0.0076	U	
		VMP-4-5-020713	2/7/2013	<0.0056	U		<0.018	U		0.0034	J		<0.0054	U		0.0024	J	
		VMP-4-5-050913	5/9/2013	<0.0071	U		<0.023	U		0.015		J	0.0022	J		0.0023	J	
		VMP-4-5-080113	8/1/2013	<0.0069	U		<0.022	U		0.0036	J		<0.0066	U		<0.0074	J	U
		VMP-4-5-120313-R	12/3/2013	<0.0066	J	U	<0.021	U		0.018			<0.0063	U		<0.0071	U	

TABLE 5
CUMULATIVE SUMMARY OF SOIL VAPOR ANALYTICAL DETECTIONS AND SCREENING RESULTS: VILLAGE - VOCS

Location	Depth	Sample ID	Sample Date	trans-1,3-Dichloropropene			1,4-Dioxane			Ethanol			Ethylbenzene			4-Ethyltoluene		
				0.9			0.22						1.3					
				Result (mg/m^3)	Lab Quals	URS Quals	Result (mg/m^3)	Lab Quals	URS Quals	Result (mg/m^3)	Lab Quals	URS Quals	Result (mg/m^3)	Lab Quals	URS Quals	Result (mg/m^3)	Lab Quals	URS Quals
VMP-4	12 ft	VMP-4-12	11/5/2009	<0.96	U		<3	U		<1.6	U		<0.92	U		1.2		
		VMP-4-12-082510	8/25/2010	<5.7	U		<18	U		<9.5	U		7.8			3.6	J	
		VMP-4-12-112310	11/23/2010	<5.8	U		<18	U		<9.7	U		1.7	J		4.7	J	
		VMP-4-12-021411	2/14/2011	<1.5	U		<4.7	U		<2.4	U		<1.4	U		0.97	J	
		VMP-4-12-041911	4/19/2011	<28	U		<90	U		<47	U		33			11	J	
		VMP-4-12-080311	8/3/2011	<3.3	U		<10	U		<5.4	U		<3.1	U		<3.5	U	
		VMP-4-12-080311-Dup	8/3/2011	<6.6	U		<21	U		<11	U		<6.3	U		<7.1	U	
		VMP-4-12-110911	11/9/2011	<0.99	U		<3.2	U		<1.6	U		<0.95	U		<1.1	U	
		VMP-4-12-013012	1/30/2012	<2	U		<6.4	U		<3.4	U		0.46	J		<2.2	U	
		VMP-4-12-041812	4/18/2012	<0.0046	U		<0.014	U		0.03		J	0.0042	J		<0.0049	U	
		VMP-4-12-072312	7/23/2012	<0.022	U		<0.07	U		0.06			0.09			<0.024	U	
		VMP-4-12-101812	10/18/2012	<0.0069	U		<0.022	U		0.019			0.019			0.0012	J	
		VMP-4-12-101812-Dup	10/18/2012	<0.007	U		<0.022	U		0.012			0.023			0.0019	J	
		VMP-4-12-020713	2/7/2013	<0.0061	U		<0.019	U		0.0031	J		<0.0058	U		0.007		
		VMP-4-12-020713-DUP	2/7/2013	<0.0063	U		<0.02	U		0.0037	J		<0.006	U		<0.0068	J	U
		VMP-4-12-050913	5/9/2013	<0.014	U		<0.043	U		<0.023	U		<0.013	U		0.029		
		VMP-4-12-080113	8/1/2013	<0.0069	U		<0.022	U		<0.011	U		<0.0066	U		<0.0075	J	U
		VMP-4-12-120313-R	12/3/2013	<0.0063	U		<0.02	U		0.01	J		<0.006	U		0.0054	J	
	23.5 ft	VMP-4-23.5	11/5/2009	<44	U		<140	U		<73	U		720			110		
		VMP - 4 - 23.5 - 083110	8/31/2010	<6.6	U		<21	U		<11	U		960		J	230		J
		VMP-4-23.5-112310	11/23/2010	<66	U		<210	U		<110	U		630			58	J	
		VMP-4-23.5-021411	2/14/2011	<2.4	U		<7.6	U		<4	U		93		J	1.2	J	J
		VMP-4-23.5-042011	4/20/2011	<150	U		<480	U		65	J		530			69	J	
		VMP-4-23.5-042011-DUP	4/20/2011	<150	U		<480	U		<250	U		490			69	J	
		VMP-4-23.5-080611	8/6/2011	<6.4	U		<20	U		<10	U		180			21		
		VMP-4-23.5-110911	11/9/2011	<19	U		<60	U		<32	U		4	J		<21	U	
		VMP-4-23.5-013012	1/30/2012	<41	U		<130	U		<67	U		140		J	<44	U	
		VMP-4-23.5-013012-DUP	1/30/2012	<28	U		<90	U		<47	U		52		J	<31	U	
		VMP-4-23.5-041912	4/19/2012	<8.9	U		<28	U		<15	U		16			<9.6	U	
		VMP-4-23.5-072312	7/23/2012	<4.3	U		<14	U		<7.1	U		110			15		
		VMP-4-23.5-101812	10/18/2012	<4.7	U		<15	U		<7.8	U		3.9	J		<5.1	U	
		VMP-4-23.5-020713	2/7/2013	<1.5	U		<4.8	U		<2.5	U		<1.4	U		<1.6	U	
		VMP-4-23.5-051513	5/15/2013	<1.8	U		<5.6	U		<2.9	U		48			120		
		VMP-4-23.5-080113	8/1/2013	<6.6	U		<21	U		<11	U		11			83		J
		VMP-4-23.5-080113-Dup	8/1/2013	<6.6	U		<21	U		<11	U		9.6			64		J
		VMP-4-23.5-110713	11/7/2013	<1.1	U		<3.5	U		<1.8	U		4.1			61		

SEE LAST PAGE OF TABLE FOR NOTES

TABLE 5
CUMULATIVE SUMMARY OF SOIL VAPOR ANALYTICAL DETECTIONS AND SCREENING RESULTS: VILLAGE - VOCS

Location	Depth	Sample ID	Sample Date	trans-1,3-Dichloropropene			1,4-Dioxane			Ethanol			Ethylbenzene			4-Ethyltoluene		
				0.9			0.22						1.3					
				Result (mg/m^3)	Lab Quals	URS Quals	Result (mg/m^3)	Lab Quals	URS Quals	Result (mg/m^3)	Lab Quals	URS Quals	Result (mg/m^3)	Lab Quals	URS Quals	Result (mg/m^3)	Lab Quals	URS Quals
VMP-4	39 ft	VMP-4-39	11/5/2009	<34	U		<110	U		<56	U		620			120		
		VMP-4-39-042111	4/21/2011	<190	U		<600	U		<320	U		420			51	J	
		VMP-4-39-041912	4/19/2012	<4.6	U		<14	U		<7.6	U		120			12		
		VMP-4-39-072312	7/23/2012	<6.8	U		<22	U		<11	U		170		J	18		J
		VMP-4-39-101812	10/18/2012	<86	U		<270	U		<140	U		110			<93	U	
		VMP-4-39-101812-Dup	10/18/2012	<78	U		<250	U		<130	U		100			<85	U	
		VMP-4-39-020713	2/7/2013	<12	U		<39	U		<20	U		450			58		
		VMP-4-39-051513	5/15/2013	<6.6	U		<21	U		<11	U		1200			460		
		VMP-4-39-110713	11/7/2013	<6.1	U		<19	U		<10	U		110			330		
VMP-5	5 ft	VMP-5-5	11/5/2009	<1	U		<3.2	U		<1.7	U		<0.97	U		<1.1	U	
		VMP-5-5-090910	9/9/2010	<12	U		<38	U		<20	U		<11	U		20		
		VMP-5-5-112210	11/22/2010	<2.9	U		<9.3	U		<4.9	U		<2.8	U		<3.2	U	
		VMP-5-5-021611	2/16/2011	<0.019	U		<0.059	U		<0.031	U		0.0041	J	J	<0.02	U	
		VMP-5-5-042111	4/21/2011	<0.06	U		<0.19	U		<0.099	U		<0.057	U		<0.065	U	
		VMP-5-5-080511	8/5/2011	<0.0057	U		<0.018	U		0.073			0.0032	J		0.0022	J	
		VMP-5-5-111111	11/11/2011	<0.0042	U		<0.013	U		0.014			0.002	J		0.0024	J	
		VMP-5-5-013012	1/30/2012	<0.042	U		<0.13	U		0.088			0.036	J		0.02	J	
		VMP-5-5-041112	4/11/2012	<0.0042	U		0.0029	J		0.018			0.0041			0.0019	J	
		VMP-5-5-071312	7/13/2012	<0.0046	J	U	<0.015	U		0.035			<0.0044	J	U	0.0023	J	
		VMP-5-5-101212	10/12/2012	<0.0057	U		<0.018	U		0.0034	J		<0.0055	U		<0.0062	U	
		VMP-5-5-012513	1/25/2013	<0.006	U		<0.019	U		0.0047	J		<0.0057	U		<0.0065	U	
		VMP-5-5-042913	4/29/2013	<0.0064	J	U	0.004	J		<0.01	J	U	<0.0061	U		<0.0069	U	
		VMP-5-5-082313-R	8/23/2013	<0.007	U		<0.022	U		<0.012	U		<0.0067	U		<0.0075	U	
		VMP-5-5-110513	11/5/2013	<0.0054	U		<0.017	U		0.017			0.00076	J		0.0004	J	
	12.5 ft	VMP-5-12.5	11/6/2009	<1.2	U		<3.7	U		<1.9	U		<1.1	U		<1.3	U	
		VMP-5-12.5-D	11/6/2009	<2.6	U		<8.4	U		<4.4	U		<2.5	U		<2.8	U	
		VMP-5-12.5-090910	9/9/2010	<6	U		<19	U		<9.9	U		<5.7	U		9.2		
		VMP-5-12.5-112310	11/23/2010	<0.3	U		<0.95	U		<0.5	U		0.1	J		<0.32	U	
		VMP-5-12.5-021611	2/16/2011	<0.9	U		<2.9	U		<1.5	U		<0.86	U		<0.98	U	
		VMP-5-12.5-042111	4/21/2011	<0.064	U		<0.2	U		<0.11	U		<0.061	U		<0.069	U	
		VMP-5-12.5-080611	8/6/2011	<5.6	U		<18	U		<9.3	U		<5.4	U		<6.1	U	
		VMP-5-12.5-111111	11/11/2011	<0.004	U		<0.013	U		0.011			0.001	J		0.00067	J	
		VMP-5-12.5-013012	1/30/2012	<0.013	U		<0.041	U		0.032			0.0032	J		0.0024	J	
		VMP-5-12.5-041112	4/11/2012	<0.004	U		<0.013	U		0.043			0.0026	J		0.0015	J	
		VMP-5-12.5-071212	7/12/2012	<0.0047	U		<0.015	U		0.011			0.0043			0.012		
		VMP-5-12.5-101112	10/11/2012	<0.011	U		<0.035	UJ	UJ	0.015	J	J	<0.011	U		<0.012	U	
		VMP-5-12.5-012413	1/24/2013	<0.0058	U		<0.018	U		0.0043	J		<0.0056	U		<0.0063	U	
		VMP-5-12.5-042913	4/29/2013	<0.0071	J	U	<0.023	U		0.0066	J		0.0022	J		0.0057	J	
		VMP-5-12.5-080113	8/1/2013	<0.0071	U		<0.022	U		0.012			0.0022	J		<0.0077	J	U
		VMP-5-12.5-110513	11/5/2013	<0.0059	U		<0.019	U		0.0057	J		<0.0056	U		<0.0064	U	

SEE LAST PAGE OF TABLE FOR NOTES

TABLE 5
CUMULATIVE SUMMARY OF SOIL VAPOR ANALYTICAL DETECTIONS AND SCREENING RESULTS: VILLAGE - VOCS

Location	Depth	Sample ID	Sample Date	trans-1,3-Dichloropropene			1,4-Dioxane			Ethanol			Ethylbenzene			4-Ethyltoluene		
				0.9			0.22						1.3					
				Result (mg/m^3)	Lab Quals	URS Quals	Result (mg/m^3)	Lab Quals	URS Quals	Result (mg/m^3)	Lab Quals	URS Quals	Result (mg/m^3)	Lab Quals	URS Quals	Result (mg/m^3)	Lab Quals	URS Quals
VMP-5	31 ft	VMP-5-31	11/6/2009	<11	U		<34	U		<18	U		<10	U		<12	U	
		VMP-5-31-090910	9/9/2010	<25	U		<79	U		<41	U		<24	U		<27	U	
		VMP-5-31-112310	11/23/2010	<16	U		<50	U		<26	U		<15	U		<17	U	
		VMP-5-31-021611	2/16/2011	<6.3	U		<20	U		<10	U		<6	U		<6.8	U	
		VMP-5-31-042111	4/21/2011	<93	U		<300	U		<160	U		<89	U		<100	U	
		VMP-5-31-080611	8/6/2011	<53	U		<170	U		<87	U		<50	U		<57	U	
		VMP-5-31-111111	11/11/2011	<26	U		<84	U		<44	U		<25	U		<29	U	
		VMP-5-31-013012	1/30/2012	<14	U		<43	U		<22	U		<13	U		<15	U	
		VMP-5-31-041112	4/11/2012	<0.043	U		<0.14	U		<0.072	U		<0.041	U		<0.047	U	
		VMP-5-31-071212	7/12/2012	<0.0046	U		<0.014	U		0.021			<0.0044	U		<0.0049	J	U
		VMP-5-31-101112	10/11/2012	<0.0064	U		<0.02	UJ	UJ	0.0055	J	J	<0.0061	U		<0.0069	U	
		VMP-5-31-012413	1/24/2013	<0.064	U		<0.2	U		<0.1	U		<0.061	U		<0.069	U	
		VMP-5-31-042913	4/29/2013	<0.0065	J	U	<0.021	U		0.011	J		<0.0062	U		<0.0071	U	
		VMP-5-31-080113	8/1/2013	<0.0067	U		<0.021	U		0.011			<0.0064	U		<0.0073	J	U
		VMP-5-31-110513	11/5/2013	<0.006	U		<0.019	U		0.0092	J		<0.0057	U		<0.0065	U	
		VMP-5-31-110513-Dup	11/5/2013	<0.0058	U		<0.018	U		0.008	J		<0.0055	U		<0.0062	U	
	40 ft	VMP-5-40	11/6/2009	<15	U		<47	U		<25	U		<14	U		<16	U	
		VMP-5-40-042111	4/21/2011	<98	U		<310	U		<160	U		<94	U		<100	U	
		VMP-5-40-013012	1/30/2012	<28	U		<90	U		<47	U		<27	U		<31	U	
		VMP-5-40-041212	4/12/2012	<0.042	U		<0.13	U		<0.07	U		0.0073	J		0.0078	J	
		VMP-5-40-071212	7/12/2012	<0.046	U		<0.14	U		<0.076	U		<0.044	U		<0.049	U	
		VMP-5-40-101112	10/11/2012	<0.0067	U		<0.021	U	UJ	0.0075	J	J	<0.0064	U		<0.0073	U	
		VMP-5-40-012513	1/25/2013	<0.02	U		<0.062	U		<0.032	U		<0.019	U		<0.021	U	
		VMP-5-40-012513-Dup	1/25/2013	<0.019	U		<0.06	U		<0.032	U		<0.018	U		<0.021	U	
		VMP-5-40-042913	4/29/2013	<0.0065	U		<0.02	U		<0.011	U		<0.0062	U		<0.007	U	
		VMP-5-40-080113	8/1/2013	<0.007	U		<0.022	U		0.014			<0.0067	U		<0.0076	J	U
		VMP-5-40-110513	11/5/2013	<0.0055	U		0.00062	J		<0.0091	J	U	<0.0052	U		<0.0059	U	
VMP-6	5 ft	VMP-6-5	11/6/2009	<1.8	U		<5.7	U		<3	U		6.5		J	<1.9	U	
		VMP-6-5-090810	9/8/2010	<1	U		<3.2	U		<1.6	U		<0.96	U		1	J	
		VMP-6-5-111610	11/16/2010	<6.3	U		<20	U		<10	U		5.5	J		<6.8	U	
		VMP-6-5-020711	2/7/2011	<0.0054	U		<0.017	U		0.0051	J		0.013			0.0071		
		VMP-6-5-040811	4/8/2011	<0.012	U		<0.037	U		0.02			<0.011	U		<0.013	U	
		VMP-6-5-080411	8/4/2011	<0.3	U		<0.96	U		<0.5	U		0.1	J		<0.33	U	
		VMP-6-5-110911	11/9/2011	<0.0036	U		<0.012	U		0.034			0.075			0.025		
		VMP-6-5-013112	1/31/2012	<0.043	U		<0.14	U		0.076			0.0078	J		0.0065	J	
		VMP-6-5-041212	4/12/2012	<0.0046	U		<0.014	U		0.0053	J		0.0019	J		<0.0049	U	
		VMP-6-5-071612	7/16/2012	<0.0046	J	U	<0.014	U		0.012			<0.0044	J	U	0.0019	J	
		VMP-6-5-101012	10/10/2012	<0.0063	U		<0.02	UJ	UJ	0.0028	J	J	<0.006	U		<0.0068	U	
		VMP-6-5-021213	2/12/2013	<0.0056	U		<0.018	U		0.004	J		<0.0054	U		<0.0061	J	U

SEE LAST PAGE OF TABLE FOR NOTES

TABLE 5
CUMULATIVE SUMMARY OF SOIL VAPOR ANALYTICAL DETECTIONS AND SCREENING RESULTS: VILLAGE - VOCS

Location	Depth	Sample ID	Sample Date	trans-1,3-Dichloropropene			1,4-Dioxane			Ethanol			Ethylbenzene			4-Ethyltoluene		
				0.9			0.22						1.3					
				Result (mg/m^3)	Lab Quals	URS Quals	Result (mg/m^3)	Lab Quals	URS Quals	Result (mg/m^3)	Lab Quals	URS Quals	Result (mg/m^3)	Lab Quals	URS Quals	Result (mg/m^3)	Lab Quals	URS Quals
VMP-6	10 ft	VMP-6-10	11/6/2009	<2	U		<6.2	U		<3.2	U		5.2			<2.1	U	
		VMP-6-10-090810	9/8/2010	<1.1	U		<3.4	U		<1.8	U		0.68	J	J	0.9	J	J
		VMP-6-10-111710	11/17/2010	<0.0058	U		<0.018	U		0.0037	J		0.0014	J		<0.0063	U	
		VMP-6-10-020711	2/7/2011	<0.0057	U		<0.018	U		<0.0095	U		<0.0055	U		<0.0062	U	
		VMP-6-10-040811	4/8/2011	<0.14	U		<0.44	U		0.12	J		0.028	J		<0.15	U	
		VMP-6-10-080411	8/4/2011	<0.97	U		<3.1	U		<1.6	U		0.18	J		<1	U	
		VMP-6-10-111011	11/10/2011	<0.0038	U		<0.012	U		0.024			<0.0036	U		<0.0041	U	
		VMP-6-10-013112	1/31/2012	<0.68	U		<2.1	U		<1.1	U		<0.65	U		<0.73	U	
		VMP-6-10-041212	4/12/2012	<0.0044	J	U	<0.014	U		0.011			0.0024	J		0.0015	J	
		VMP-6-10-071612	7/16/2012	<0.006	J	U	<0.019	U		0.0094	J		<0.0057	J	U	0.0015	J	
		VMP-6-10-101112	10/11/2012	<0.0066	U		<0.021	UJ	UJ	0.0037	J	J	<0.0063	U		<0.0071	U	
		VMP-6-10-020513	2/5/2013	<0.0063	U		<0.02	U		0.0017	J		<0.006	U		<0.0068	U	
		VMP-6-10-051513	5/15/2013	<0.0064	U		<0.02	U		0.085			0.054			0.39		J
		VMP-6-10-080813	8/8/2013	0.0014	J		<0.02	U		0.011		J	<0.006	U		<0.0068	U	
		VMP-6-10-110513	11/5/2013	<0.006	U		<0.019	U		<0.01	J	U	<0.0058	U		<0.0065	U	
	31.5 ft	VMP-6-31.5	11/9/2009	<13	U		<40	U		<21	U		180			37		
		VMP-6-31.5-090810	9/8/2010	<7.3	U		<23	U		<12	U		160			16		
		VMP-6-31.5-111710	11/17/2010	<11	U		<36	U		<19	U		150			13		
		VMP-6-31.5-020711	2/7/2011	<11	U		<35	U		<18	U		180			23		
		VMP-6-31.5-041111	4/11/2011	<8.5	U		<27	U		3.2	J		84			9.4		
		VMP-6-31.5-080411	8/4/2011	<6.3	U		<20	U		<10	U		20			<6.8	U	
		VMP-6-31.5-111011	11/10/2011	<9.7	U		<31	U		6.2	J		2.7	J		<10	U	
		VMP-6-31.5-013112	1/31/2012	<3.9	U		<12	U		<6.4	U		8.3		J	<4.2	U	
		VMP-6-31.5-041212	4/12/2012	<0.52	U		<1.6	U		0.29	J		0.38	J		<0.56	U	
		VMP-6-31.5-071612	7/16/2012	<0.0082	U		<0.026	U		0.043			<0.0078	J	U	0.0058	J	
		VMP-6-31.5-101112	10/11/2012	<0.0064	U		<0.02	UJ	UJ	0.0073	J	J	<0.0061	U		<0.0069	U	
		VMP-6-31.5-020513	2/5/2013	<0.0058	U		<0.018	U		<0.0097	U		<0.0056	U		<0.0063	U	
		VMP-6-31.5-042913	4/29/2013	<0.0069	J	U	<0.022	U		<0.011	J	U	0.0016	J		0.00086	J	
		VMP-6-31.5-080813	8/8/2013	<0.0067	U		<0.021	U		<0.011	U	UJ	<0.0064	U		<0.0073	U	
		VMP-6-31.5-110513	11/5/2013	<0.0054	U		<0.017	U		<0.0089	J	U	0.0072			0.0026	J	

SEE LAST PAGE OF TABLE FOR NOTES

TABLE 5
CUMULATIVE SUMMARY OF SOIL VAPOR ANALYTICAL DETECTIONS AND SCREENING RESULTS: VILLAGE - VOCS

Location	Depth	Sample ID	Sample Date	trans-1,3-Dichloropropene			1,4-Dioxane			Ethanol			Ethylbenzene			4-Ethyltoluene		
				0.9			0.22						1.3					
				Result (mg/m^3)	Lab Quals	URS Quals	Result (mg/m^3)	Lab Quals	URS Quals	Result (mg/m^3)	Lab Quals	URS Quals	Result (mg/m^3)	Lab Quals	URS Quals	Result (mg/m^3)	Lab Quals	URS Quals
VMP-6	39 ft	VMP-6-39	11/9/2009	<14	U		<46	U		<24	U		290			82		
		VMP-6-39-041111	4/11/2011	<10	U		<32	U		<17	U		120			14		
		VMP-6-39-013112	1/31/2012	<3.9	U		<12	U		<6.4	U		19		J	<4.2	U	
		VMP-6-39-041212	4/12/2012	<0.38	U		<1.2	U		<0.63	U		7.1			<0.41	U	
		VMP-6-39-071612	7/16/2012	<0.018	U		<0.057	U		0.019	J		0.0038	J		<0.019	U	
		VMP-6-39-071612-Dup	7/16/2012	<0.018	U		<0.057	U		0.022	J		<0.017	U		<0.02	U	
		VMP-6-39-101112	10/11/2012	<0.012	U		<0.039	UJ	UJ	<0.02	U	UJ	<0.012	U		<0.013	U	
		VMP-6-39-020513	2/5/2013	<0.006	U		<0.019	U		0.0042	J		0.034			0.012		
		VMP-6-39-050913	5/9/2013	<0.012	U		<0.039	U		0.032		J	0.0048	J		0.0036	J	
		VMP-6-39-050913-Dup	5/9/2013	<0.0066	U		<0.021	U		<0.011	U		<0.0064	U		<0.0072	U	
		VMP-6-39-080813-Dup	8/8/2013	<0.0064	U		<0.02	U		<0.011	U	UJ	<0.0061	U		<0.0069	U	
		VMP-6-39-081513	8/15/2013	<0.0067	U		<0.021	U		<0.011	U	UJ	<0.0064	U		<0.0072	U	
		VMP-6-39-110513	11/5/2013	<0.0058	U		<0.018	U		0.0084	J		<0.0055	U		<0.0063	U	
VMP-7	5 ft	VMP-7-5	11/9/2009	<0.005	U		<0.017	U		0.11		J	0.012			<0.005	U	
		VMP-7-5-082610	8/26/2010	<0.006	U		<0.019	U		0.007	J		<0.0057	U		<0.0065	U	
		VMP-7-5-111910	11/19/2010	<0.0054	U		0.0093	J		0.0031	J		0.00077	J		<0.0058	U	
		VMP-7-5-020711	2/7/2011	<0.0058	U		<0.018	U		0.0087	J		<0.0056	U		<0.0063	U	
		VMP-7-5-040711	4/7/2011	<0.0083	U		<0.026	U		0.0034	J		<0.0079	U		<0.0089	U	
		VMP-7-5-080211	8/2/2011	<0.82	U		<2.6	U		<1.4	U		<0.78	U		<0.89	U	
		VMP-7-5-111011	11/10/2011	<0.0039	U		<0.012	U		0.0096			<0.0037	U		<0.0042	U	
		VMP-7-5-111011-DUP	11/10/2011	<0.0036	U		<0.012	U		0.018			<0.0035	U		<0.004	U	
		VMP-7-5-013112	1/31/2012	<0.004	J	U	<0.013	U		0.039			0.0012	J		<0.0043	J	U
		VMP-7-5-041212	4/12/2012	<0.0043	U		<0.014	U		0.036			0.0046			0.0025	J	
		VMP-7-5-073112	7/31/2012	<0.011	U		<0.035	U		0.047			0.0038	J		<0.012	U	
		VMP-7-5-101012	10/10/2012	<0.0067	U		<0.021	U		0.004	J		<0.0064	U		<0.0073	U	
		VMP-7-5-060613	6/6/2013	<0.0066	U		<0.021	U		<0.011	J	U	<0.0063	U		0.00069	J	
		VMP-7-5-073013	7/30/2013	<0.0061	U		<0.02	U		0.0062	J		<0.0059	U		<0.0067	U	
		VMP-7-5-102213	10/22/2013	<0.0062	U		<0.02	U		0.0031	J		0.0012	J		<0.0067	U	

SEE LAST PAGE OF TABLE FOR NOTES

TABLE 5
CUMULATIVE SUMMARY OF SOIL VAPOR ANALYTICAL DETECTIONS AND SCREENING RESULTS: VILLAGE - VOCS

Location	Depth	Sample ID	Sample Date	trans-1,3-Dichloropropene			1,4-Dioxane			Ethanol			Ethylbenzene			4-Ethyltoluene		
				0.9			0.22						1.3					
				Result (mg/m^3)	Lab Quals	URS Quals	Result (mg/m^3)	Lab Quals	URS Quals	Result (mg/m^3)	Lab Quals	URS Quals	Result (mg/m^3)	Lab Quals	URS Quals	Result (mg/m^3)	Lab Quals	URS Quals
VMP-7	13.5 ft	VMP-7-13.5	11/9/2009	<0.041	U		<0.13	U		<0.067	U		<0.039	U		<0.044	U	
		VMP-7-13.5-082610	8/26/2010	<0.13	U		<0.42	U		<0.22	U		<0.12	U		<0.14	U	
		VMP-7-13.5-111910	11/19/2010	<0.91	U		<2.9	U		<1.5	U		<0.87	U		<0.99	U	
		VMP-7-13.5-020711	2/7/2011	<0.0056	U		<0.018	U		<0.0093	U		<0.0054	U		<0.0061	U	
		VMP-7-13.5-040711	4/7/2011	<0.0098	U		<0.031	U		<0.016	U		<0.0094	U		<0.011	U	
		VMP-7-13.5-080311	8/3/2011	<1.1	U		<3.5	U		<1.8	U		<1	U		<1.2	U	
		VMP-7-13.5-111011	11/10/2011	<0.0036	U		<0.011	U		0.017			0.013			0.0037	J	
		VMP-7-13.5-013112	1/31/2012	<0.051	U		<0.16	U		0.094		J	<0.049	U		<0.055	U	
		VMP-7-13.5-013112-DUP	1/31/2012	<0.052	U		<0.16	U		0.12		J	<0.05	U		<0.056	U	
		VMP-7-13.5-041212	4/12/2012	<0.0042	U		<0.013	U		0.044			0.0026	J		0.0016	J	
		VMP-7-13.5-041212-DUP	4/12/2012	<0.0044	U		<0.014	U		0.033			0.0028	J		0.0015	J	
		VMP-7-13.5-072012	7/20/2012	<0.0042	U		<0.013	U		0.024			0.003	J		0.001	J	
		VMP-7-13.5-101012	10/10/2012	<0.0063	U		<0.02	U		0.011			<0.006	U		<0.0068	U	
		VMP-7-13.5-021313	2/13/2013	<0.0063	U		<0.02	U		0.0068	J		<0.006	U		<0.0068	U	
		VMP-7-13.5-060513	6/5/2013	<0.0071	U		<0.022	U		<0.012	J	U	<0.0068	U		<0.0077	U	
		VMP-7-13.5-073013	7/30/2013	<0.0061	U		<0.02	U		<0.01	U		<0.0059	U		<0.0067	U	
		VMP-7-13.5-110113	11/1/2013	0.00022	J		<0.02	U		<0.01	J	U	<0.0061	U		<0.0069	U	
	29.5 ft	VMP-7-29.5	11/9/2009	<0.87	U		<2.8	U		<1.4	U		<0.83	U		<0.94	U	
		VMP - 7 - 29.5 - 083110	8/31/2010	<1.9	U		<5.9	U		<3.1	U		<1.8	U		<2	U	
		VMP-7-29.5-111910	11/19/2010	<2.8	U		<8.9	U		<4.7	U		<2.7	U		<3	U	
		VMP-7-29.5-020711	2/7/2011	<2.9	U		<9.3	U		<4.9	U		<2.8	U		0.77	J	
		VMP-7-29.5-040711	4/7/2011	<0.71	U		<2.2	U		<1.2	U		<0.68	U		0.23	J	J
		VMP-7-29.5-080311	8/3/2011	<1.7	U		<5.3	U		<2.8	U		<1.6	U		<1.8	U	
		VMP-7-29.5-111111	11/11/2011	<3.3	U		<10	U		3.3	J		2.7	J		1.6	J	
		VMP-7-29.5-020112	2/1/2012	<0.66	U		<2.1	U		<1.1	U		<0.63	U		<0.72	U	
		VMP-7-29.5-041312	4/13/2012	<0.0042	U		<0.013	U		0.021			0.0017	J		0.0051		
		VMP-7-29.5-072012	7/20/2012	<0.0042	U		<0.013	U		0.025			0.0031	J		0.00088	J	
		VMP-7-29.5-072012-Dup	7/20/2012	<0.0042	U		<0.013	U		0.016			0.003	J		0.00093	J	
		VMP-7-29.5-101012	10/10/2012	0.0017	J		<0.021	UJ	UJ	0.0076	J	J	<0.0063	U		<0.0071	U	
		VMP-7-29.5-060613	6/6/2013	<0.0068	U		<0.022	U		<0.011	J	U	<0.0066	U		<0.0074	U	
		VMP-7-29.5-073013	7/30/2013	<0.0062	U		<0.02	U		0.005	J		<0.0059	U		<0.0067	U	
		VMP-7-29.5-102213	10/22/2013	<0.0061	U		<0.019	U		0.0021	J		0.00024	J		<0.0066	U	
	38 ft	VMP-7-38	11/9/2009	<0.3	U		<0.95	U		<0.5	U		<0.29	U		<0.32	U	
		VMP-7-38-020711	2/7/2011	<3.9	U		<12	U		<6.5	U		<3.8	U		<4.2	U	
		VMP-7-38-040711	4/7/2011	<1	U		<3.2	U		<1.6	U		<0.96	U		<1.1	U	
		VMP-7-38-020112	2/1/2012	<0.95	U		<3	U		<1.6	U		<0.91	U		<1	U	
		VMP-7-38-042512	4/25/2012	<0.0042	U		<0.013	U		0.026			0.0051			0.002	J	
		VMP-7-38-042512-Dup	4/25/2012	<0.0042	U		<0.013	U		0.028			0.0036	J		<0.0045	U	
		VMP-7-38-101112	10/11/2012	<0.0061	U		<0.019	UJ	UJ	0.006	J	J	<0.0058	U		<0.0066	U	
		VMP-7-38-060613	6/6/2013	<0.0073	J	U	<0.023	U		<0.012	J	U	<0.007	U		<0.0079	U	
		VMP-7-38-073013	7/30/2013	<0.0063	U		<0.02	U		0.0066	J		<0.006	U		<0.0068	U	
		VMP-7-38-110113	11/1/2013	<0.0063	U		0.00093	J		0.014			<0.006	U		<0.0068	U	

TABLE 5
CUMULATIVE SUMMARY OF SOIL VAPOR ANALYTICAL DETECTIONS AND SCREENING RESULTS: VILLAGE - VOCS

Location	Depth	Sample ID	Sample Date	trans-1,3-Dichloropropene			1,4-Dioxane			Ethanol			Ethylbenzene			4-Ethyltoluene		
				0.9			0.22						1.3					
				Result (mg/m^3)	Lab Quals	URS Quals	Result (mg/m^3)	Lab Quals	URS Quals	Result (mg/m^3)	Lab Quals	URS Quals	Result (mg/m^3)	Lab Quals	URS Quals	Result (mg/m^3)	Lab Quals	URS Quals
VMP-8	5 ft	VMP-8-5	11/10/2009	<0.005	U		<0.017	U		0.023		J	<0.005	U		<0.005	U	
		VMP - 8 - 5 - 083010	8/30/2010	<0.0061	U		<0.019	U		<0.01	U		<0.0058	U		0.0014	J	
		VMP-8-5-111810	11/17/2010	<0.0053	U		<0.017	U		0.0073	J		<0.005	J	U	<0.0057	U	
		VMP-8-5-021011	2/10/2011	<0.0056	U		<0.018	U		<0.0093	U		<0.0054	U		<0.0061	U	
		VMP-8-5-040711	4/7/2011	<0.0063	U		0.0057	J		<0.01	U		<0.006	U		<0.0068	U	
		VMP-8-5-072711	7/27/2011	<0.0067	U		<0.021	U		0.037			0.0026	J		0.0033	J	
		VMP-8-5-110311	11/3/2011	<0.0039	U		<0.012	U		0.052			0.0033	J		0.00052	J	
		VMP-8-5-012312	1/23/2012	<0.0048	J	U	<0.015	U		0.023			0.00052	J		0.00067	J	
		VMP-8-5-041012	4/10/2012	0.0044			<0.014	U		<0.0072	U		0.0034	J		0.0014	J	
		VMP-8-5-071312	7/13/2012	<0.0036	U		<0.012	U		0.0086			<0.0035	U		<0.004	J	U
		VMP-8-5-073112	7/31/2012	<0.0047	U		<0.015	U		0.061			0.0044			0.00067	J	
		VMP-8-5-100412	10/4/2012	<0.0063	U		<0.02	U		<0.01	U		<0.006	U		<0.0068	U	
		VMP-8-5-100412-Dup	10/4/2012	<0.006	U		<0.019	U		<0.0099	U		<0.0057	U		<0.0065	U	
		VMP-8-5-012413	1/24/2013	<0.0061	U		<0.019	U		0.0038	J		<0.0058	U		<0.0066	U	
		VMP-8-5-042513	4/25/2013	<0.0066	U		<0.021	U		<0.011	J	U	0.0065			0.0069		
		VMP-8-5-073013	7/30/2013	<0.0061	U		<0.02	U		0.0052	J		0.0016	J		0.0015	J	
		VMP-8-5-102213	10/22/2013	<0.006	U		0.00052	J		0.023			0.00046	J		<0.0066	U	
	9.5 ft	VMP-8-9.5	11/10/2009	<0.005	U		<0.016	U		0.03		J	<0.004	U		<0.005	U	
		VMP - 8 - 9.5 - 083010	8/30/2010	<0.0055	U		<0.017	U		0.016			<0.0052	U		0.0011	J	
		VMP - 8 - 9.5 - 083010-DUP	8/30/2010	<0.0056	U		<0.018	U		0.013			<0.0054	U		<0.0061	U	
		VMP-8-9.5-111810	11/17/2010	<0.0055	U		0.0021	J		0.01			<0.0052	J	U	<0.0059	U	
		VMP-8-9.5-021011	2/10/2011	<0.0057	U		<0.018	U		0.0028	J		<0.0055	U		<0.0062	U	
		VMP-8-9.5-040711	4/7/2011	<0.0063	U		<0.02	U		0.0074	J		<0.006	U		<0.0068	U	
		VMP-8-9.5-072711	7/27/2011	<0.0048	U		<0.015	U		0.082			0.0028	J		0.0032	J	
		VMP-8-9.5-110311	11/3/2011	<0.0038	U		0.0045	J		0.029			0.0044			0.0011	J	
		VMP-8-9.5-012312	1/23/2012	<0.0046	U		<0.015	U		0.012			0.0014	J		0.00079	J	
		VMP-8-9.5-041012	4/10/2012	0.0065			<0.014	U		<0.0072	U		0.00077	J		<0.0047	U	
		VMP-8-9.5-071312	7/13/2012	<0.0042	U		<0.013	U		0.0025	J		<0.004	U		<0.0046	U	
		VMP-8-9.5-071312-Dup	7/13/2012	<0.0041	U		<0.013	U		<0.0067	U		<0.0039	U		<0.0044	U	
		VMP-8-9.5-100412	10/4/2012	<0.0069	U		<0.022	U		<0.011	U		0.0024	J		<0.0074	U	
		VMP-8-9.5-012413	1/24/2013	<0.0057	U		<0.018	U		<0.0095	U		<0.0055	U		<0.0062	U	
		VMP-8-9.5-012413-Dup	1/24/2013	0.00081	J		<0.019	U		<0.01	U		<0.0058	U		<0.0066	U	
		VMP-8-9.5-042513	4/25/2013	<0.0061	J	U	<0.019	U		<0.01	J	U	0.002	J		<0.0066	J	U
		VMP-8-9.5-073013	7/30/2013	<0.0061	U		<0.019	U		0.0058	J		0.0022	J		<0.0066	U	
		VMP-8-9.5-102213	10/22/2013	<0.0061	U		<0.019	U		0.0058	J		0.00029	J		0.00075	J	

SEE LAST PAGE OF TABLE FOR NOTES

TABLE 5
CUMULATIVE SUMMARY OF SOIL VAPOR ANALYTICAL DETECTIONS AND SCREENING RESULTS: VILLAGE - VOCS

Location	Depth	Sample ID	Sample Date	trans-1,3-Dichloropropene			1,4-Dioxane			Ethanol			Ethylbenzene			4-Ethyltoluene		
				0.9			0.22						1.3					
				Result (mg/m^3)	Lab Quals	URS Quals	Result (mg/m^3)	Lab Quals	URS Quals	Result (mg/m^3)	Lab Quals	URS Quals	Result (mg/m^3)	Lab Quals	URS Quals	Result (mg/m^3)	Lab Quals	URS Quals
VMP-8	23.5 ft	VMP-8-23.5	11/10/2009	<0.005	U		<0.017	U		0.023		J	<0.005	U		<0.005	U	
		VMP - 8 - 23.5 - 083010	8/30/2010	<0.006	U		<0.019	U		0.0069	J		<0.0057	U		<0.0065	U	
		VMP-8-23.5-111910	11/19/2010	<0.0057	U		<0.018	U		0.0076	J		0.0015	J		<0.0062	U	
		VMP-8-23.5-021011	2/10/2011	<0.0061	U		<0.019	U		<0.01	U		<0.0058	U		<0.0066	U	
		VMP-8-23.5-040711	4/7/2011	<0.0057	U		<0.018	U		0.0075	J		0.00066	J		<0.0062	U	
		VMP-8-23.5-040711-DUP	4/7/2011	<0.0091	U		<0.029	U		0.0073	J		<0.0087	U		<0.0098	U	
		VMP-8-23.5-081011	8/10/2011	<0.006	J	U	<0.019	U		0.052			0.0023	J		<0.0065	J	U
		VMP-8-23.5-110611	11/6/2011	<0.0043	U		0.0013	J		0.027			0.001	J		0.0012	J	
		VMP-8-23.5-012312	1/23/2012	<0.0048	U		<0.015	U		0.016			0.00079	J		0.00098	J	
		VMP-8-23.5-041012	4/10/2012	0.0071			<0.013	U		<0.007	U		0.0015	J		0.00077	J	
		VMP-8-23.5-071312	7/13/2012	<0.0047	U		<0.015	U		0.0046	J		<0.0045	U		<0.0051	U	
		VMP-8-23.5-100412	10/4/2012	<0.0066	U		<0.021	U		0.0076	J		<0.0063	U		<0.0071	U	
		VMP-8-23.5-012413	1/24/2013	<0.0066	U		<0.021	U		<0.011	U		<0.0063	U		<0.0071	U	
		VMP-8-23.5-050113	5/1/2013	<0.0069	U		<0.022	U		<0.011	U		<0.0066	U		<0.0074	U	
		VMP-8-23.5-073013	7/30/2013	<0.0061	U		0.093			0.0049	J		<0.0059	U		<0.0066	U	
		VMP-8-23.5-073013-Dup	7/30/2013	<0.0061	U		<0.019	U		0.0051	J		<0.0058	U		<0.0066	U	
		VMP-8-23.5-102213	10/22/2013	<0.0061	U		0.00074	J		0.0073	J		<0.0059	U		<0.0066	U	
VMP-9	5 ft	VMP-9-5	11/11/2009	<0.005	U		<0.016	U		0.018			<0.004	U		<0.005	U	
		VMP-9-5-082610	8/26/2010	<0.0052	U		0.008	J		0.015			0.00048	J		<0.0056	U	
		VMP-9-5-111910	11/19/2010	<0.0054	U		<0.017	U		0.0071	J		0.001	J		<0.0058	U	
		VMP-9-5-020811	2/8/2011	<0.005	U		<0.016	U		<0.0083	U		<0.0048	U		<0.0054	U	
		VMP-9-5-040611	4/6/2011	<0.014	U		<0.044	U		0.02	J		<0.013	U		<0.015	U	
		VMP-9-5-080211	8/2/2011	<0.27	U		<0.85	U		<0.44	U		<0.26	U		<0.29	U	
		VMP-9-5-110411	11/4/2011	<0.004	J	U	0.0018	J		0.012			<0.0038	U		<0.0043	J	U
		VMP-9-5-012612	1/26/2012	<0.0034	J	U	<0.011	U		0.0061			<0.0032	J	U	0.00052	J	
		VMP-9-5-041112	4/11/2012	<0.0041	U		<0.013	U		<0.0067	U		0.0042			0.0011	J	
		VMP-9-5-071312	7/13/2012	<0.0043	U		<0.014	U		0.12			0.0023	J		<0.0047	J	U
		VMP-9-5-101012	10/10/2012	<0.0066	U		<0.021	UJ	UJ	0.0025	J	J	<0.0063	U		<0.0071	U	
		VMP-9-5-012513	1/25/2013	<0.0064	U	UJ	<0.02	U	UJ	0.005	J	J	<0.0061	U	UJ	<0.0069	U	UJ
		VMP-9-5-021513	2/15/2013	<0.0063	J	U	<0.02	U		<0.01	U		0.0027	J		0.0032	J	
		VMP-9-5-050113	5/1/2013	<0.0067	U		<0.021	U		0.017			<0.0064	U		<0.0072	U	
		VMP-9-5-073013	7/30/2013	<0.0066	U		<0.021	U		<0.011	U		<0.0063	U		<0.0072	U	
		VMP-9-5-102213	10/22/2013	<0.0062	U		<0.02	U		0.0038	J		0.00071	J		<0.0067	U	
		VMP-9-5-122013-R	12/20/2013	<0.006	J	U	<0.019	U		0.0068	J	J	<0.0057	U		<0.0065	U	

SEE LAST PAGE OF TABLE FOR NOTES

TABLE 5
CUMULATIVE SUMMARY OF SOIL VAPOR ANALYTICAL DETECTIONS AND SCREENING RESULTS: VILLAGE - VOCS

Location	Depth	Sample ID	Sample Date	trans-1,3-Dichloropropene			1,4-Dioxane			Ethanol			Ethylbenzene			4-Ethyltoluene		
				0.9			0.22						1.3					
				Result (mg/m^3)	Lab Quals	URS Quals	Result (mg/m^3)	Lab Quals	URS Quals	Result (mg/m^3)	Lab Quals	URS Quals	Result (mg/m^3)	Lab Quals	URS Quals	Result (mg/m^3)	Lab Quals	URS Quals
VMP-9	11.5 ft	VMP-9-11.5	11/11/2009	<0.006	U		<0.02	U		0.014			<0.006	U		<0.006	U	
		VMP-9-11.5-082610	8/26/2010	<0.12	U		<0.37	U		<0.19	U		<0.11	U		<0.13	U	
		VMP-9-11.5-111910	11/19/2010	<0.34	U		<1.1	U		<0.56	U		<0.32	U		<0.37	U	
		VMP-9-11.5-020911	2/9/2011	<0.0061	U		<0.019	U		0.0059	J		<0.0058	U		<0.0066	U	
		VMP-9-11.5-020911-DUP	2/9/2011	<0.0047	U		<0.015	U		0.009			<0.0045	U		<0.0051	U	
		VMP-9-11.5-040611	4/6/2011	<0.018	U		<0.057	U		0.017	J		<0.017	U		<0.019	U	
		VMP-9-11.5-080211	8/2/2011	<0.4	U		<1.3	U		<0.66	U		<0.38	U		<0.43	U	
		VMP-9-11.5-110411	11/4/2011	<0.004	U		<0.013	U		0.014			<0.0038	U		<0.0043	J	U
		VMP-9-11.5-012612	1/26/2012	<0.0035	J	U	<0.011	U		0.026			<0.0034	J	U	<0.0038	U	
		VMP-9-11.5-041112	4/11/2012	0.00098	J		<0.013	U		<0.0069	U		<0.004	U		<0.0045	U	
		VMP-9-11.5-071312	7/13/2012	<0.0047	U		<0.015	U		0.15			0.0037	J		<0.0051	J	U
		VMP-9-11.5-101012	10/10/2012	<0.0063	U		<0.02	UJ	UJ	0.011		J	0.0011	J		<0.0068	U	
		VMP-9-11.5-012513	1/25/2013	<0.0053	U		<0.017	U		0.0036	J		0.0013	J		<0.0057	U	
		VMP-9-11.5-012513-DUP	1/25/2013	<0.0057	U		<0.018	U		<0.0095	U		0.0016	J		<0.0062	J	U
		VMP-9-11.5-050113	5/1/2013	<0.0068	U		<0.022	U		0.0033	J		<0.0065	U		<0.0074	U	
		VMP-9-11.5-073013	7/30/2013	<0.0068	U		<0.022	U		<0.011	U		<0.0065	U		<0.0074	U	
		VMP-9-11.5-102213	10/22/2013	<0.0059	U		<0.019	U		0.0018	J		0.00038	J		<0.0064	U	
		VMP-9-11.5-122013-R	12/20/2013	<0.006	U		<0.019	U		<0.01	ND,UJ	UJ	<0.0058	U		<0.0065	U	
	25.5 ft	VMP-9-25.5	11/10/2009	<1.2	U		<4	U		<2.1	U		<1.2	U		<1.4	U	
		VMP-9-25.5-D	11/10/2009	<1.1	U		<3.6	U		<1.9	U		<1.1	U		<1.2	U	
		VMP-9-25.5-082610	8/26/2010	<0.91	U		<2.9	U		<1.5	U		<0.87	U		<0.99	U	
		VMP-9-25.5-082610-DUP	8/26/2010	<0.98	U		<3.1	U		<1.6	U		<0.94	U		<1.1	U	
		VMP-9-25.5-111910	11/19/2010	<1	U		<3.3	U		<1.7	U		<1	U		<1.1	U	
		VMP-9-25.5-020911	2/9/2011	<0.57	U		<1.8	U		<0.95	U		<0.55	U		<0.62	U	
		VMP-9-25.5-040811	4/8/2011	<0.29	U		<0.92	U		0.29	J		<0.28	U		<0.31	U	
		VMP-9-25.5-080211	8/2/2011	<0.64	U		<2	U		<1.1	U		<0.61	U		<0.69	U	
		VMP-9-25.5-110711	11/7/2011	<0.56	U		<1.8	U		0.49	J		<0.54	U		<0.61	U	
		VMP-9-25.5-110711-DUP	11/7/2011	<0.49	U		<1.5	U		0.56	J		<0.47	U		<0.53	U	
		VMP-9-25.5-012612	1/26/2012	<0.15	U		<0.46	U		<0.24	U		<0.14	U		<0.16	U	
		VMP-9-25.5-041112	4/11/2012	0.0011	J		<0.013	U		<0.0069	U		0.0049			0.0013	J	
		VMP-9-25.5-071312	7/13/2012	<0.0045	J	U	<0.014	U		0.09		J	0.0054			0.004	J	
		VMP-9-25.5-071312-Dup	7/13/2012	<0.0043	J	U	<0.014	U		0.18		J	0.0054			0.0037	J	
		VMP-9-25.5-101012	10/10/2012	<0.006	U		<0.019	UJ	UJ	0.0043	J	J	<0.0057	U		<0.0065	U	
		VMP-9-25.5-013013	1/30/2013	<0.0064	U		<0.02	U		<0.011	U		<0.0061	U		<0.0069	U	
		VMP-9-25.5-050113	5/1/2013	<0.0068	U		<0.022	U		0.006	J		0.0098			0.0044	J	
		VMP-9-25.5-050113-Dup	5/1/2013	<0.007	U		<0.022	U		0.0079	J		0.0096			0.0045	J	
		VMP-9-25.5-073013	7/30/2013	0.00056	J		<0.021	U		<0.011	U		<0.0063	U		<0.0072	U	
		VMP-9-25.5-102213	10/22/2013	<0.006	U		<0.019	U		0.0015	J		<0.0057	U		<0.0065	U	
		VMP-9-25.5-102213-Dup	10/22/2013	<0.0061	U		<0.019	U		0.0016	J		<0.0058	U		<0.0066	U	

SEE LAST PAGE OF TABLE FOR NOTES

TABLE 5
CUMULATIVE SUMMARY OF SOIL VAPOR ANALYTICAL DETECTIONS AND SCREENING RESULTS: VILLAGE - VOCS

Location	Depth	Sample ID	Sample Date	trans-1,3-Dichloropropene			1,4-Dioxane			Ethanol			Ethylbenzene			4-Ethyltoluene		
				0.9			0.22						1.3					
				Result (mg/m^3)	Lab Quals	URS Quals	Result (mg/m^3)	Lab Quals	URS Quals	Result (mg/m^3)	Lab Quals	URS Quals	Result (mg/m^3)	Lab Quals	URS Quals	Result (mg/m^3)	Lab Quals	URS Quals
VMP-9	38.5 ft	VMP-9-38.5	11/10/2009	<2.5	U		<7.9	U		<4.1	U		<2.4	U		<2.7	U	
		VMP-9-38.5-020911	2/9/2011	<0.95	U		<3	U		<1.6	U		<0.91	U		<1	U	
		VMP-9-38.5-040811	4/8/2011	<1.3	U		<4	U		1.4	J		<1.2	U		<1.4	U	
		VMP-9-38.5-012612	1/26/2012	<0.19	U		<0.6	U		<0.32	U		<0.18	U		<0.21	U	
		VMP-9-38.5-041112	4/11/2012	0.001	J		<0.012	U		0.019			0.0015	J		<0.004	U	
		VMP-9-38.5-071312	7/13/2012	<0.0048	U		<0.015	U		0.19			0.0046	J		0.0036	J	
		VMP-9-38.5-101012	10/10/2012	<0.018	U		<0.057	UJ	UJ	<0.03	U	UJ	<0.017	U		<0.019	U	
		VMP-9-38.5-013013	1/30/2013	<0.0064	U		<0.02	U		0.0038	J		<0.0061	U		<0.0069	U	
		VMP-9-38.5-050113	5/1/2013	<0.007	U		<0.022	U		0.0044	J		<0.0067	U		<0.0076	U	
		VMP-9-38.5-073113	7/31/2013	<0.0068	U		<0.022	U		0.0054	J		<0.0065	U		<0.0074	U	
		VMP-9-38.5-102213	10/22/2013	<0.0063	J	U	0.0035	J		0.0037	J		<0.006	U		<0.0068	U	
VMP-18	8.5 ft	VMP-18-8.5	6/18/2010	<0.006	U		<0.021	U		0.011			<0.006	U		<0.007	U	
		VMP-18-8.5-090710	9/7/2010	<0.0058	U		<0.018	U		0.011			<0.0056	J	U	<0.0063	U	
		VMP-18-8.5-111910	11/19/2010	<0.0049	U		0.0054	J		0.0017	J		<0.0047	U		<0.0053	U	
		VMP-18-8.5-020711	2/7/2011	<0.0054	U		0.0023	J		0.022			0.013			0.0055	J	
		VMP-18-8.5-020711-DUP	2/7/2011	<0.0052	U		<0.016	U		0.01			0.004	J		0.0016	J	
		VMP-18-8.5-040711	4/7/2011	<0.0058	U		0.0043	J		0.012			<0.0056	U		<0.0063	J	U
		VMP-18-8.5-072811	7/28/2011	<0.0063	U		<0.02	U		0.079			0.0023	J		<0.0068	U	
		VMP-18-8.5-110711	11/7/2011	<0.0041	U		<0.013	U		0.021			<0.0039	U		<0.0044	J	U
		VMP-18-8.5-012312	1/23/2012	<0.0044	U		<0.014	U		0.012			0.00054	J		<0.0048	U	
		VMP-18-8.5-041012	4/10/2012	<0.0046	J	U	<0.014	U		0.014			0.0055			<0.0049	U	
		VMP-18-8.5-071212	7/12/2012	<0.0044	U		<0.014	U		0.12			0.0028	J		<0.0048	J	U
		VMP-18-8.5-100912	10/9/2012	<0.006	U		<0.019	U		0.022			<0.0057	U		<0.0065	U	
		VMP-18-8.5-012313	1/23/2013	<0.0066	U		<0.021	U		<0.011	U		<0.0063	U		<0.0071	U	
		VMP-18-8.5-050113	5/1/2013	<0.007	U		<0.022	U		0.0018	J		0.0017	J		<0.0076	U	
		VMP-18-8.5-072913	7/29/2013	<0.0067	U		<0.021	U		<0.011	U		<0.0064	U		<0.0072	U	
		VMP-18-8.5-102513	10/25/2013	<0.0056	U		<0.018	U		0.0051	J		<0.0054	U		<0.0061	U	
		VMP-18-8.5-102513-Dup	10/25/2013	<0.0064	U		0.005	J		0.008	J		<0.0061	U		0.00039	J	

SEE LAST PAGE OF TABLE FOR NOTES

TABLE 5
CUMULATIVE SUMMARY OF SOIL VAPOR ANALYTICAL DETECTIONS AND SCREENING RESULTS: VILLAGE - VOCS

Location	Depth	Sample ID	Sample Date	trans-1,3-Dichloropropene			1,4-Dioxane			Ethanol			Ethylbenzene			4-Ethyltoluene		
				0.9			0.22						1.3					
				Result (mg/m^3)	Lab Quals	URS Quals	Result (mg/m^3)	Lab Quals	URS Quals	Result (mg/m^3)	Lab Quals	URS Quals	Result (mg/m^3)	Lab Quals	URS Quals	Result (mg/m^3)	Lab Quals	URS Quals
VMP-19	5 ft	VMP-19-5	6/18/2010	<0.006	U		<0.02	U		0.0064	J		<0.005	U		<0.006	U	
		VMP-19-5-090110	9/1/2010	<0.0058	U		<0.018	U		0.01			0.0086		J	<0.0063	U	
		VMP-19-5-111510	11/15/2010	<0.0063	U		<0.02	U		0.024			0.003	J		<0.0068	U	
		VMP-19-5-020411	2/4/2011	<0.0055	U		<0.017	U		0.015			0.00074	J		<0.0059	U	
		VMP-19-5-040711	4/7/2011	<0.0061	U		<0.019	U		0.0058	J		0.00086	J		<0.0066	U	
		VMP-19-5-080911	8/9/2011	<0.0067	J	U	<0.021	U		0.047		J	0.0051	J		<0.0073	J	U
		VMP-19-5-080911-DUP	8/9/2011	<0.0064	J	U	<0.02	U		0.078		J	0.0051	J		<0.0069	U	
		VMP-19-5-110811	11/8/2011	<0.0044	U		<0.014	U		0.021			<0.0042	U		<0.0048	U	
		VMP-19-5-012612	1/26/2012	<0.0039	U		<0.012	U		0.013			0.003	J		<0.0042	U	
		VMP-19-5-041012	4/10/2012	<0.0044	J	U	<0.014	U		0.031			0.0031	J		<0.0048	U	
		VMP-19-5-071112	7/11/2012	<0.0051	U		<0.016	U		0.038			0.0032	J		<0.0055	J	U
		VMP-19-5-100912	10/9/2012	<0.0067	J	U	<0.021	U		<0.011	U		<0.0064	U		<0.0073	U	
		VMP-19-5-013113	1/31/2013	<0.0058	U		<0.018	U		0.022			0.042			0.092		
		VMP-19-5-043013	4/30/2013	<0.0077	U		<0.024	U		0.0058	J		0.0026	J		<0.0084	U	
		VMP-19-5-073113	7/31/2013	<0.0064	U		<0.02	U		0.0088	J		<0.0061	U		<0.0069	U	
		VMP-19-5-102513	10/25/2013	<0.0064	U		0.0011	J		0.0048	J		<0.0061	U		<0.007	U	
VMP-20	5 ft	VMP-20-5-031411	3/14/2011	<0.0055	U		<0.017	U		0.11	J	J	0.014			0.0028	J	
		VMP-20-5-041511	4/15/2011	<0.06	U		<0.19	U		<0.1	U		<0.058	U		<0.065	U	
		VMP-20-5-072511	7/25/2011	<0.0064	J	U	0.0052	J		0.018			0.0015	J		<0.0069	U	
		VMP-20-5-110111	11/1/2011	<0.0036	U		<0.012	U		0.033			0.003	J		<0.004	J	U
		VMP-20-5-012312	1/23/2012	<0.018	U		<0.056	U		0.021	J		0.0073	J		<0.019	U	
		VMP-20-5-041012	4/10/2012	<0.004	U		0.0038	J		0.05			0.0011	J		<0.0043	U	
		VMP-20-5-071112	7/11/2012	<0.0053	U		<0.017	U		0.0061	J		<0.005	U		<0.0057	J	U
		VMP-20-5-073112	7/31/2012	<0.0044	U		<0.014	U		0.037			0.0027	J		0.00076	J	
		VMP-20-5-100412	10/4/2012	<0.0066	U		<0.021	U		<0.011	U		<0.0063	U		<0.0071	U	
		VMP-20-5-020713	2/7/2013	<0.0056	U		<0.018	U		0.0064	J		0.002	J		0.017		
		VMP-20-5-041913	4/19/2013	<0.0057	U		<0.018	U		<0.0094	U		0.0059			0.0091		J
		VMP-20-5-072313	7/23/2013	<0.0064	J	U	0.0052	J		<0.011	J	U	<0.0061	U		<0.0069	J	U
		VMP-20-5-110113	11/1/2013	<0.0061	U		<0.02	U		0.0036	J		<0.0059	U		<0.0067	U	
	10 ft	VMP-20-10-031411	3/14/2011	<0.0055	U		<0.017	U		0.0034	J	J	0.0089			0.0026	J	
		VMP-20-10-041511	4/15/2011	<0.055	U		<0.17	U		0.012	J		<0.052	U		<0.059	U	
		VMP-20-10-072511	7/25/2011	<0.0058	J	UJ	<0.018	U		0.013			0.0014	J		0.0023	J	
		VMP-20-10-110111	11/1/2011	<0.0039	U		<0.012	U		0.01			<0.0037	U		<0.0042	U	
		VMP-20-10-012312	1/23/2012	<0.0041	J	U	<0.013	U		0.016			0.0024	J		0.001	J	
		VMP-20-10-041012	4/10/2012	<0.0039	U		<0.012	U		0.071			0.0015	J		<0.0042	U	
		VMP-20-10-071112	7/11/2012	<0.0044	U		<0.014	U		0.0053	J		<0.0042	U		<0.0048	J	U
		VMP-20-10-100412	10/4/2012	<0.0061	U		<0.019	U		<0.01	U		<0.0058	U		<0.0066	U	
		VMP-20-10-012213	1/22/2013	<0.0056	U		<0.018	U		0.004	J		<0.0054	U		<0.0061	U	
		VMP-20-10-041913	4/19/2013	<0.0058	U		<0.018	U		<0.0096	U		<0.0056	U		<0.0063	U	
		VMP-20-10-072313	7/23/2013	<0.0066	J	U	<0.021	U		<0.011	J	U	<0.0063	U		<0.0071	J	U
		VMP-20-10-110113	11/1/2013	<0.006	U		<0.019	U		0.0022	J		<0.0057	U		<0.0065	U	
		VMP-20-10-110113-Dup	11/1/2013	<0.0056	U		0.00061	J		0.0022	J		<0.0054	U		<0.0061	U	

SEE LAST PAGE OF TABLE FOR NOTES

TABLE 5
CUMULATIVE SUMMARY OF SOIL VAPOR ANALYTICAL DETECTIONS AND SCREENING RESULTS: VILLAGE - VOCS

Location	Depth	Sample ID	Sample Date	trans-1,3-Dichloropropene			1,4-Dioxane			Ethanol			Ethylbenzene			4-Ethyltoluene		
				0.9			0.22						1.3					
				Result (mg/m^3)	Lab Quals	URS Quals	Result (mg/m^3)	Lab Quals	URS Quals	Result (mg/m^3)	Lab Quals	URS Quals	Result (mg/m^3)	Lab Quals	URS Quals	Result (mg/m^3)	Lab Quals	URS Quals
VMP-20	25 ft	VMP-20-25-031411	3/14/2011	<0.0054	U		<0.017	U		0.0045	J	J	<0.0052	U		<0.0059	U	
		VMP-20-25-041511	4/15/2011	<0.063	U		<0.2	U		<0.1	U		<0.06	U		<0.068	U	
		VMP-20-25-072611	7/26/2011	<0.42	U	UJ	<1.3	U		<0.69	U		<0.4	U		<0.45	U	
		VMP-20-25-110511	11/5/2011	<0.0038	U		<0.012	U		0.011			0.0011	J		0.0013	J	
		VMP-20-25-012312	1/23/2012	<0.0042	U		<0.013	U		0.022			0.0006	J		<0.0046	U	
		VMP-20-25-041012	4/10/2012	<0.004	U		<0.013	U		0.047		J	0.0016	J		0.001	J	
		VMP-20-25-041012-Dup	4/10/2012	<0.0041	U		<0.013	U		0.03		J	0.0015	J		<0.0044	U	
		VMP-20-25-071112	7/11/2012	<0.0046	U		<0.014	U		0.017			<0.0044	U		<0.0049	J	U
		VMP-20-25-100412	10/4/2012	<0.0067	U		<0.021	U		0.011	J		<0.0064	U		<0.0073	U	
		VMP-20-25-012213	1/22/2013	<0.0056	U		<0.018	U		<0.0093	U		<0.0054	U		<0.0061	U	
		VMP-20-25-041913	4/19/2013	<0.006	U		<0.019	U		<0.01	U		0.0033	J		0.007		J
		VMP-20-25-072313	7/23/2013	<0.0069	J	U	<0.022	U		<0.011	J	U	<0.0066	U		<0.0074	U	
		VMP-20-25-110113	11/1/2013	<0.0053	U		<0.017	U		0.0034	J		<0.0051	U		<0.0058	U	
	39.5 ft	VMP-20-39.5-100412	10/4/2012	<1.6	U		<5.2	U		<2.7	U		<1.6	U		<1.8	U	
		VMP-20-39.5-012313	1/23/2013	<0.94	U		<3	U		<1.6	U		<0.9	U		<1	U	
		VMP-20-39.5-041913	4/19/2013	<0.75	U		<2.4	U		<1.2	U		<0.71	U		<0.81	U	
		VMP-20-39.5-072313	7/23/2013	0.4	J		<4.5	U		0.43	J		<1.4	U		0.23	J	
		VMP-20-39.5-110113	11/1/2013	<0.12	U		<0.39	U		<0.2	U		<0.12	U		<0.13	U	
VMP-21	5 ft	VMP-21-5-020911	2/9/2011	<2.1	U		<6.7	U		<3.5	U		<2	U		<2.3	U	
		VMP-21-5-020911-DUP	2/9/2011	<3.6	U		<11	U		<6	U		<3.4	U		<3.9	U	
		VMP-21-5-041311	4/13/2011	<0.006	U		<0.019	U		<0.0099	J	U	0.0099			0.0014	J	
		VMP-21-5-072511	7/25/2011	<0.0063	J	UJ	0.0076	J		0.017			0.0017	J		0.0018	J	
		VMP-21-5-110111	11/1/2011	<0.0052	U		<0.016	U		0.019			0.028			0.03		
		VMP-21-5-012312	1/23/2012	<0.0044	J	U	<0.014	U		0.017			0.00056	J		0.00074	J	
		VMP-21-5-012312-DUP	1/23/2012	<0.0041	U		<0.013	U		0.0088			0.00066	J		0.00086	J	
		VMP-21-5-042412	4/24/2012	<0.0083	U		<0.026	U		0.04			0.0027	J		<0.009	U	
		VMP-21-5-071012	7/10/2012	<0.0048	U		<0.015	U		0.15			0.036			0.025		
		VMP-21-5-100412	10/4/2012	<0.007	U		<0.022	U		0.018			<0.0068	U		<0.0076	J	U
		VMP-21-5-020613	2/6/2013	<0.0064	U		<0.02	U		0.0062	J		<0.0061	U		<0.0069	U	
		VMP-21-5-051013	5/10/2013	<0.0065	U		<0.021	U		<0.011	U		<0.0062	U		0.0033	J	
		VMP-21-5-072313	7/23/2013	<0.0069	J	U	0.011	J		<0.011	J	U	<0.0066	U		<0.0074	U	
		VMP-21-5-102113	10/21/2013	<0.006	U		<0.019	U		0.0024	J		0.0016	J		<0.0065	U	

SEE LAST PAGE OF TABLE FOR NOTES

TABLE 5
CUMULATIVE SUMMARY OF SOIL VAPOR ANALYTICAL DETECTIONS AND SCREENING RESULTS: VILLAGE - VOCS

Location	Depth	Sample ID	Sample Date	trans-1,3-Dichloropropene			1,4-Dioxane			Ethanol			Ethylbenzene			4-Ethyltoluene		
				0.9			0.22						1.3					
				Result (mg/m^3)	Lab Quals	URS Quals	Result (mg/m^3)	Lab Quals	URS Quals	Result (mg/m^3)	Lab Quals	URS Quals	Result (mg/m^3)	Lab Quals	URS Quals	Result (mg/m^3)	Lab Quals	URS Quals
VMP-21	10 ft	VMP-21-10-021011	2/10/2011	<1.9	U		<6	U		<3.2	U		<1.8	U		<2.1	U	
		VMP-21-10-041311	4/13/2011	<0.24	U		<0.76	U		<0.4	U		<0.23	U		<0.26	U	
		VMP-21-10-072511	7/25/2011	<0.013	J	UJ	<0.042	U		0.085			<0.013	U		<0.014	U	
		VMP-21-10-110111	11/1/2011	<0.0039	U		<0.012	U		0.025			<0.0037	U		<0.0042	U	
		VMP-21-10-012312	1/23/2012	<0.0044	J	U	<0.014	U		0.015			0.00084	J		0.00064	J	
		VMP-21-10-040912	4/9/2012	<0.004	U		<0.013	U		0.031			0.0041			0.0011	J	
		VMP-21-10-071012	7/10/2012	<0.0046	U		<0.014	U		0.0075			<0.0044	U		<0.0049	U	
		VMP-21-10-100412	10/4/2012	<0.0064	U		<0.02	U		0.025			0.0029	J		<0.0069	J	U
		VMP-21-10-020513	2/5/2013	<0.0061	U		<0.019	U		0.0033	J		<0.0058	U		<0.0066	U	
		VMP-21-10-020513-DUP	2/5/2013	<0.0057	U		<0.018	U		0.002	J		<0.0055	U		<0.0062	U	
		VMP-21-10-051013	5/10/2013	<0.0066	U		<0.021	U		<0.011	U		<0.0063	U		<0.0072	U	
		VMP-21-10-072313	7/23/2013	<0.0066	J	U	<0.021	U		<0.011	J	U	<0.0063	U		<0.0071	J	U
		VMP-21-10-102113	10/21/2013	<0.006	U		<0.019	U		0.0019	J		0.00022	J		<0.0065	U	
	25 ft	VMP-21-25-021011	2/10/2011	<5.3	U		<17	U		<8.8	U		<5	U		<5.7	U	
		VMP-21-25-041411	4/14/2011	<18	U		<59	U		<31	U		<18	U		<20	U	
		VMP-21-25-041411-DUP	4/14/2011	<18	U		<59	U		<31	U		<18	U		<20	U	
		VMP-21-25-072611	7/26/2011	<6	U	UJ	<19	U		<9.9	U		<5.7	U		<6.5	U	
		VMP-21-25-110511	11/5/2011	<3.8	U		<12	U		2.9	J		<3.6	U		<4.1	U	
		VMP-21-25-012412	1/24/2012	<0.053	U		<0.17	U		<0.087	J	U	<0.05	U		<0.057	U	
		VMP-21-25-040912	4/9/2012	<0.0042	U		<0.013	U		0.018			0.003	J		<0.0045	U	
		VMP-21-25-071112	7/11/2012	<0.0042	U		<0.013	U		0.016			<0.004	U		<0.0045	J	U
		VMP-21-25-100412	10/4/2012	<0.0066	U		<0.021	U		0.018			<0.0063	U		<0.0071	U	
		VMP-21-25-020513	2/5/2013	<0.0058	U		<0.018	U		0.0044	J		<0.0056	U		<0.0063	U	
		VMP-21-25-020513-DUP	2/5/2013	<0.0061	U		<0.019	U		0.0037	J		<0.0058	U		<0.0066	U	
		VMP-21-25-051013	5/10/2013	<0.0067	U		<0.021	U		<0.011	U		<0.0064	U		<0.0072	U	
		VMP-21-25-072313	7/23/2013	<0.0067	J	U	<0.021	U		<0.011	J	U	<0.0064	U		<0.0073	U	
		VMP-21-25-102113	10/21/2013	<0.0061	U		0.00086	J		0.0038	J		0.00037	J		<0.0067	U	
	33 ft	VMP-21-33-021011	2/10/2011	<5.3	U		<17	U		<8.8	U		<5	U		<5.7	U	
		VMP-21-33-041411	4/14/2011	<18	U		<57	U		3.8	J		<17	U		<19	U	
		VMP-21-33-110511	11/5/2011	<0.87	U		<2.8	U		0.5	J		<0.83	U		<0.94	U	
		VMP-21-33-012412	1/24/2012	<0.12	U		<0.39	U		<0.21	U		<0.12	U		<0.13	U	
		VMP-21-33-042412	4/24/2012	<0.0042	U		<0.013	U		0.013			0.0021	J		0.0014	J	
		VMP-21-33-071112	7/11/2012	<0.0044	U		<0.014	U		0.0067	J		<0.0042	U		<0.0048	U	
		VMP-21-33-100412	10/4/2012	<0.0064	U		<0.02	U		0.021			0.0028	J		<0.0069	J	U
		VMP-21-33-020513	2/5/2013	<0.006	U		<0.019	U		<0.0099	U		<0.0057	U		<0.0065	U	
		VMP-21-33-051013	5/10/2013	<0.0064	U		<0.02	U		<0.011	U		<0.0062	U		0.002	J	
		VMP-21-33-102113	10/21/2013	<0.0057	U		<0.018	U		0.0015	J		<0.0055	U		<0.0062	U	
		VMP-21-33-102113-DUP	10/21/2013	<0.0066	U		<0.021	U		0.0022	J		<0.0063	U		<0.0071	U	

TABLE 5
CUMULATIVE SUMMARY OF SOIL VAPOR ANALYTICAL DETECTIONS AND SCREENING RESULTS: VILLAGE - VOCS

Location	Depth	Sample ID	Sample Date	trans-1,3-Dichloropropene			1,4-Dioxane			Ethanol			Ethylbenzene			4-Ethyltoluene		
				0.9			0.22						1.3					
				Result (mg/m^3)	Lab Quals	URS Quals	Result (mg/m^3)	Lab Quals	URS Quals	Result (mg/m^3)	Lab Quals	URS Quals	Result (mg/m^3)	Lab Quals	URS Quals	Result (mg/m^3)	Lab Quals	URS Quals
VMP-22	5 ft	VMP-22-5-021111	2/11/2011	<0.12	U		<0.37	U		<0.19	U		<0.11	U		<0.13	U	
		VMP-22-5-041811	4/18/2011	<0.057	U		<0.18	U		<0.095	U		<0.055	U		<0.062	U	
		VMP-22-5-072611	7/26/2011	<0.0067	J	UJ	<0.021	U		0.029			0.0022	J		<0.0073	U	
		VMP-22-5-110111	11/1/2011	<0.0038	U		0.07			0.023			0.00096	J		<0.0041	U	
		VMP-22-5-012412	1/24/2012	<0.004	J	U	<0.013	U		0.0094		J	0.0079		J	0.00079	J	J
		VMP-22-5-040912	4/9/2012	<0.0044	U		<0.014	U		<0.0074	U		<0.0042	U		<0.0048	U	
		VMP-22-5-070912	7/9/2012	<0.0049	U		<0.016	U		0.0053	J		0.0052			<0.0053	U	
		VMP-22-5-100312	10/3/2012	<0.0057	U		<0.018	U		0.016		J	<0.0055	U		<0.0062	U	
		VMP-22-5-100312-Dup	10/3/2012	<0.0052	U		<0.016	U		0.056		J	<0.005	U		<0.0056	U	
		VMP-22-5-012413	1/24/2013	<0.0058	U		<0.018	U		0.0021	J		<0.0056	U		<0.0063	J	U
		VMP-22-5-041913	4/19/2013	<0.0057	U		<0.018	U		0.0076	J		<0.0055	U		<0.0062	U	
		VMP-22-5-072313	7/23/2013	<0.0072	J	U	<0.023	U		<0.012	J	U	<0.0069	U		<0.0078	U	
		VMP-22-5-072313-Dup	7/23/2013	<0.0072	J	U	<0.023	U		0.013			<0.0069	U		<0.0078	U	
		VMP-22-5-101813	10/18/2013	<0.0061	U		<0.02	U		0.003	J		0.00068	J		<0.0067	U	
	10 ft	VMP-22-10-021111	2/11/2011	<0.055	U		<0.18	U		<0.092	U		<0.053	U		<0.06	U	
		VMP-22-10-041811	4/18/2011	<0.059	U		<0.19	U		<0.098	U		<0.057	U		<0.064	U	
		VMP-22-10-072611	7/26/2011	<0.0069	J	UJ	<0.022	U		0.056			0.0017	J		<0.0074	U	
		VMP-22-10-072611-DUP	7/26/2011	<0.0081	J	UJ	<0.026	U		0.039			0.0017	J		0.0027	J	
		VMP-22-10-110211	11/2/2011	<0.0039	U		<0.012	U		0.01			<0.0037	U		<0.0042	U	
		VMP-22-10-012412	1/24/2012	<0.0044	J	U	<0.014	U		0.023			0.001	J		0.00057	J	
		VMP-22-10-040912	4/9/2012	<0.0044	U		<0.014	U		<0.0073	U		0.0023	J		<0.0047	U	
		VMP-22-10-070912	7/9/2012	<0.0049	U		<0.016	U		0.0062	J		<0.0047	U		<0.0053	U	
		VMP-22-10-070912-Dup	7/9/2012	<0.0048	U		<0.015	U		0.0072	J		<0.0046	U		<0.0052	U	
		VMP-22-10-100312	10/3/2012	<0.0055	U		<0.017	U		0.042			<0.0052	U		<0.0059	U	
		VMP-22-10-012413	1/24/2013	<0.0063	U		<0.02	U		0.0022	J		<0.006	U		<0.0068	J	U
		VMP-22-10-041913	4/19/2013	<0.006	U		<0.019	U		<0.01	U		0.011			0.013		J
		VMP-22-10-072313	7/23/2013	<0.0067	J	U	<0.021	U		<0.011	J	U	0.0025	J		0.0097		
		VMP-22-10-101813	10/18/2013	<0.0063	U		<0.02	U		0.0034	J		0.00044	J		0.00034	J	
	18 ft	VMP-22-18-021111	2/11/2011	<0.96	U		<3.1	U		<1.6	U		<0.92	U		<1	U	
		VMP-22-18-041811	4/18/2011	<4.1	U		<13	U		<6.8	U		<3.9	U		<4.4	U	
		VMP-22-18-072611	7/26/2011	<2.1	U	UJ	<6.6	U		<3.5	U		<2	U		<2.3	U	
		VMP-22-18-110511	11/5/2011	<0.0042	U		0.0014	J		0.012			<0.004	U		0.001	J	
		VMP-22-18-012412	1/24/2012	<0.038	U		<0.12	U		<0.063	U		<0.036	U		<0.041	U	
		VMP-22-18-040912	4/9/2012	<0.0046	U		<0.014	U		<0.0076	U		<0.0044	U		<0.0049	U	
		VMP-22-18-070912	7/9/2012	<0.0048	U		<0.015	U		0.0036	J		<0.0046	U		<0.0052	U	
		VMP-22-18-100412	10/4/2012	<0.0066	U		<0.021	U		0.0087	J		<0.0063	U		<0.0071	U	
		VMP-22-18-012413	1/24/2013	<0.0063	U		<0.02	U		0.0024	J		<0.006	U		<0.0068	J	U
		VMP-22-18-042213	4/22/2013	<0.0065	U		<0.021	U		<0.011	U		<0.0062	U		<0.007	U	
		VMP-22-18-072913	7/29/2013	<0.0066	U		<0.021	U		0.0021	J		<0.0063	U		0.0035	J	
		VMP-22-18-101813	10/18/2013	<0.0061	U		<0.02	U		0.0031	J		0.00039	J		<0.0067	U	

SEE LAST PAGE OF TABLE FOR NOTES

TABLE 5
CUMULATIVE SUMMARY OF SOIL VAPOR ANALYTICAL DETECTIONS AND SCREENING RESULTS: VILLAGE - VOCS

Location	Depth	Sample ID	Sample Date	trans-1,3-Dichloropropene			1,4-Dioxane			Ethanol			Ethylbenzene			4-Ethyltoluene		
				0.9			0.22						1.3					
				Result (mg/m^3)	Lab Quals	URS Quals	Result (mg/m^3)	Lab Quals	URS Quals	Result (mg/m^3)	Lab Quals	URS Quals	Result (mg/m^3)	Lab Quals	URS Quals	Result (mg/m^3)	Lab Quals	URS Quals
VMP-22	38 ft	VMP-22-38-041811	4/18/2011	<12	U		<40	U		<21	U		<12	U		<14	U	
		VMP-22-38-012512	1/25/2012	<0.038	U		<0.12	U		<0.063	U		<0.036	U		<0.041	U	
		VMP-22-38-040912	4/9/2012	<0.0044	U		<0.014	U		<0.0073	U		<0.0042	U		<0.0048	U	
		VMP-22-38-070912	7/9/2012	<0.0047	U		<0.015	U		0.006	J		<0.0045	U		<0.0051	U	
		VMP-22-38-100412	10/4/2012	0.0026	J		<0.022	U		<0.011	U		<0.0066	U		<0.0074	U	
		VMP-22-38-012413	1/24/2013	<0.0061	U		<0.019	U		0.0029	J		<0.0058	U		<0.0066	J	U
		VMP-22-38-042213	4/22/2013	<0.0066	U		<0.021	U		<0.011	U		0.014			0.019		J
		VMP-22-38-072913	7/29/2013	<0.0065	U		<0.02	U		0.0094	J		0.0071			0.0033	J	
		VMP-22-38-101813	10/18/2013	<0.0058	U		0.0012			0.0022	J		<0.0055	U		<0.0063	U	
VMP-23	5 ft	VMP-23-5-021511	2/15/2011	<0.006	U		<0.019	U		0.014			0.003	J		<0.0065	U	
		VMP-23-5-042111	4/21/2011	<0.052	U		<0.16	U		<0.086	U		<0.05	U		<0.056	U	
		VMP-23-5-072711	7/27/2011	<0.006	U		0.0088	J		0.058			0.0024	J		<0.0065	U	
		VMP-23-5-110211	11/2/2011	<0.0042	U		<0.013	U		0.025			<0.004	U		<0.0046	U	
		VMP-23-5-012512	1/25/2012	<0.0036	U		<0.011	U		0.013			<0.0034	U		0.0016	J	
		VMP-23-5-040912	4/9/2012	<0.0043	U		<0.014	U		0.01			0.0051			<0.0047	U	
		VMP-23-5-070912	7/9/2012	<0.0039	U		<0.012	U		<0.0064	U		<0.0037	U		0.0023	J	
		VMP-23-5-100312	10/3/2012	0.013			<0.021	U		0.0065	J		<0.0063	U		<0.0071	U	
		VMP-23-5-012413	1/24/2013	<0.0056	U		<0.018	U		0.0016	J		<0.0054	U		<0.0061	U	
		VMP-23-5-042213	4/22/2013	<0.0062	U		<0.02	U		<0.01	U		0.009			0.01		J
		VMP-23-5-072313	7/23/2013	<0.0067	J	U	<0.021	U		<0.011	J	U	0.0015	J		<0.0073	U	
		VMP-23-5-101813	10/18/2013	<0.0064	U		<0.02	U		0.0058	J		<0.0062	U		<0.007	U	
	10 ft	VMP-23-10-021511	2/15/2011	<0.0062	U		0.0028	J		<0.01	U		0.0058	J		0.0024	J	
		VMP-23-10-042111	4/21/2011	<0.063	U		<0.2	U		<0.1	U		0.16			0.022	J	
		VMP-23-10-072711	7/27/2011	<0.0057	U		<0.018	U		<0.0095	U		<0.0055	U		<0.0062	U	
		VMP-23-10-110211	11/2/2011	<0.0042	U		<0.013	U		0.03			0.0013	J		<0.0045	J	U
		VMP-23-10-012512	1/25/2012	<0.0035	U		<0.011	U		0.016			0.0038			<0.0038	U	
		VMP-23-10-040912	4/9/2012	<0.0044	U		<0.014	U		0.018			0.0019	J		0.0012	J	
		VMP-23-10-040912-Dup	4/9/2012	<0.0044	U		<0.014	U		0.013			0.002	J		0.001	J	
		VMP-23-10-070912	7/9/2012	<0.0035	U		<0.011	U		0.0068			<0.0034	U		<0.0038	J	U
		VMP-23-10-100312	10/3/2012	<0.007	U		<0.022	U		<0.012	U		<0.0068	U		<0.0076	U	
		VMP-23-10-012413	1/24/2013	<0.0056	U		<0.018	U		0.0029	J		<0.0054	U		<0.0061	U	
		VMP-23-10-042213	4/22/2013	<0.006	U		<0.019	U		<0.01	U		<0.0058	U		<0.0065	U	
		VMP-23-10-072313	7/23/2013	<0.0069	J	U	<0.022	U		<0.011	J	U	0.0022	J		0.012		
		VMP-23-10-101813	10/18/2013	<0.0068	U		<0.022	U		0.0082	J		<0.0065	U		<0.0074	U	
		VMP-23-10-101813-DUP	10/18/2013	<0.0068	U		<0.022	U		0.004	J		<0.0065	U		<0.0074	U	

SEE LAST PAGE OF TABLE FOR NOTES

TABLE 5
CUMULATIVE SUMMARY OF SOIL VAPOR ANALYTICAL DETECTIONS AND SCREENING RESULTS: VILLAGE - VOCS

Location	Depth	Sample ID	Sample Date	trans-1,3-Dichloropropene			1,4-Dioxane			Ethanol			Ethylbenzene			4-Ethyltoluene		
				0.9			0.22						1.3					
				Result (mg/m^3)	Lab Quals	URS Quals	Result (mg/m^3)	Lab Quals	URS Quals	Result (mg/m^3)	Lab Quals	URS Quals	Result (mg/m^3)	Lab Quals	URS Quals	Result (mg/m^3)	Lab Quals	URS Quals
VMP-23	25 ft	VMP-23-25-021511	2/15/2011	<0.0057	U		<0.018	U		<0.0095	U		<0.0055	U		<0.0062	U	
		VMP-23-25-042111	4/21/2011	<0.058	U		<0.18	U		<0.097	U		<0.056	U		<0.063	U	
		VMP-23-25-072711	7/27/2011	<0.0066	U		0.0057	J		0.036			0.0027	J		0.003	J	
		VMP-23-25-110511	11/5/2011	<0.0042	U		<0.013	U		0.016			0.00075	J		0.00094	J	
		VMP-23-25-012512	1/25/2012	<0.0037	U		<0.012	U		0.01			0.0032	J		<0.004	U	
		VMP-23-25-040912	4/9/2012	<0.0043	U		<0.014	U		0.18			0.0081			0.0016	J	
		VMP-23-25-071012	7/10/2012	<0.0055	U		<0.018	U		<0.0092	U		<0.0053	U		<0.006	J	U
		VMP-23-25-100312	10/3/2012	<0.0069	U		<0.022	U		0.006	J		<0.0066	U		<0.0074	U	
		VMP-23-25-012413	1/24/2013	<0.0057	U		<0.018	U		0.0033	J		<0.0055	U		<0.0062	U	
		VMP-23-25-042213	4/22/2013	<0.0063	U		<0.02	U		<0.01	U		0.0073			0.0071		J
		VMP-23-25-072313	7/23/2013	<0.0063	U		<0.02	U		0.017			0.0074			0.0081		
		VMP-23-25-102113	10/21/2013	<0.0061	U		<0.019	U		0.0024	J		0.0006	J		<0.0066	U	
	40 ft	VMP-23-40-071012	7/10/2012	<0.0047	U		<0.015	U		<0.0078	U		<0.0045	U		<0.0051	J	U
		VMP-23-40-100312	10/3/2012	<0.0064	U		<0.02	U		0.011			<0.0061	U		<0.0069	U	
		VMP-23-40-012413	1/24/2013	<0.0058	U		<0.018	U		0.0013	J		<0.0056	U		<0.0063	U	
		VMP-23-40-042213	4/22/2013	<0.0064	U		<0.02	U		<0.011	U		0.016			0.0061	J	J
		VMP-23-40-042213-Dup	4/22/2013	<0.0064	U		<0.02	U		<0.011	U		0.0099			0.0039	J	J
		VMP-23-40-102113	10/21/2013	<0.0064	U		<0.02	U		0.0029	J		<0.0061	U		<0.0069	U	
VMP-24	5 ft	VMP-24-5-021611	2/16/2011	<0.0064	U		<0.02	U		0.0093	J	J	<0.0061	U		<0.0069	U	
		VMP-24-5-040811	4/8/2011	<0.068	U		<0.22	U		<0.11	U		<0.065	U		<0.074	U	
		VMP-24-5-072811	7/28/2011	<0.0064	U		<0.02	U		0.04			0.0035	J		0.0043	J	
		VMP-24-5-110211	11/2/2011	<0.0042	U		<0.013	U		0.016			0.0013	J		<0.0046	J	U
		VMP-24-5-110211-DUP	11/2/2011	<0.0059	U		<0.019	U		0.017			0.0015	J		0.0068		
		VMP-24-5-012512	1/25/2012	<0.0036	U		<0.012	U		0.007			0.0023	J		<0.004	U	
		VMP-24-5-040912	4/9/2012	<0.0043	U		<0.014	U		0.087			0.0059			0.0037	J	
		VMP-24-5-071212	7/12/2012	<0.0042	U		<0.013	U		<0.0069	U		0.0022	J		0.0042	J	
		VMP-24-5-101912	10/19/2012	<0.0064	U		<0.02	U		0.01	J		0.0012	J		<0.007	U	
		VMP-24-5-012313	1/23/2013	<0.0057	U		<0.018	U		0.0048	J		<0.0055	U		<0.0062	U	
		VMP-24-5-050113	5/1/2013	<0.0069	U		<0.022	U		0.0062	J		<0.0066	U		<0.0075	U	
		VMP-24-5-073113	7/31/2013	<0.0065	U		<0.021	U		0.0047	J		<0.0062	U		<0.007	U	
		VMP-24-5-102113	10/21/2013	<0.0061	J	U	<0.02	U		0.0023	J		<0.0059	U		<0.0067	U	

SEE LAST PAGE OF TABLE FOR NOTES

TABLE 5
CUMULATIVE SUMMARY OF SOIL VAPOR ANALYTICAL DETECTIONS AND SCREENING RESULTS: VILLAGE - VOCS

Location	Depth	Sample ID	Sample Date	trans-1,3-Dichloropropene			1,4-Dioxane			Ethanol			Ethylbenzene			4-Ethyltoluene		
				0.9			0.22						1.3					
				Result (mg/m^3)	Lab Quals	URS Quals	Result (mg/m^3)	Lab Quals	URS Quals	Result (mg/m^3)	Lab Quals	URS Quals	Result (mg/m^3)	Lab Quals	URS Quals	Result (mg/m^3)	Lab Quals	URS Quals
VMP-24	10 ft	VMP-24-10-021711	2/17/2011	<0.0061	U		<0.019	U		0.024	J	J	0.0028	J		<0.0066	U	
		VMP-24-10-041111	4/11/2011	<0.011	U		<0.036	U		0.0097	J		<0.011	U		<0.012	U	
		VMP-24-10-072811	7/28/2011	0.002	J		<0.02	U		0.059			0.0026	J		0.0032	J	
		VMP-24-10-110211	11/2/2011	<0.0037	U		<0.012	U		0.0081			<0.0036	U		<0.004	J	U
		VMP-24-10-012512	1/25/2012	<0.0035	U		<0.011	U		0.0088			0.0033	J		<0.0038	U	
		VMP-24-10-041012	4/10/2012	<0.0042	U		<0.013	U		0.027			0.0012	J		<0.0045	U	
		VMP-24-10-071212	7/12/2012	<0.0048	U		<0.015	U		0.042			0.003	J		<0.0052	J	U
		VMP-24-10-100912	10/9/2012	<0.006	U		<0.019	U		0.036			<0.0057	U		<0.0065	U	
		VMP-24-10-012313	1/23/2013	<0.0063	U		<0.02	U		0.0076	J		<0.006	U		<0.0068	U	
		VMP-24-10-042513	4/25/2013	<0.024	U		<0.076	U		<0.04	U		0.34			0.12		
		VMP-24-10-073113	7/31/2013	<0.0065	U		<0.021	U		0.0078	J		0.00097	J		0.0043	J	
		VMP-24-10-102113	10/21/2013	<0.0063	U		0.0016	J		0.0028	J		<0.006	U		<0.0068	U	
	22 ft	VMP-24-22-021711	2/17/2011	<0.0061	U		<0.019	U		0.024	J	J	0.0059			0.0026	J	
		VMP-24-22-041111	4/11/2011	<0.0057	U		<0.018	U		<0.0095	J	U	<0.0055	U		<0.0062	U	
		VMP-24-22-072811	7/28/2011	<0.0057	U		<0.018	U		0.034			0.0013	J		0.0019	J	
		VMP-24-22-072811-Dup	7/28/2011	<0.0066	U		<0.021	U		0.028			0.0015	J		<0.0071	U	
		VMP-24-22-110611	11/6/2011	<0.004	U		<0.013	U		0.031			0.001	J		0.00058	J	
		VMP-24-22-012512	1/25/2012	<0.0037	U		<0.012	U		0.023			<0.0036	U		<0.004	U	
		VMP-24-22-041012	4/10/2012	<0.0041	U		<0.013	U		0.03			0.0018	J		<0.0044	U	
		VMP-24-22-071212	7/12/2012	<0.0049	U		0.015	J		0.033			0.0019	J		<0.0053	J	U
		VMP-24-22-100912	10/9/2012	<0.0061	U		<0.019	U		<0.01	U		<0.0058	U		<0.0066	U	
		VMP-24-22-012313	1/23/2013	<0.0064	U		<0.02	U		0.0039	J		<0.0061	U		<0.0069	U	
		VMP-24-22-042513	4/25/2013	<0.0061	J	U	<0.019	U		<0.01	J	U	0.0087			<0.0066	J	U
		VMP-24-22-042513-Dup	4/25/2013	<0.0067	J	U	<0.021	U		<0.011	J	U	0.0035	J		<0.0073	J	U
		VMP-24-22-073113	7/31/2013	<0.0065	U		<0.021	U		<0.011	U		0.0033	J		0.0042	J	
		VMP-24-22-102213	10/22/2013	<0.0057	U		<0.018	U		0.0019	J		0.0012	J		<0.0061	U	
	34 ft	VMP-24-34-021711	2/17/2011	<0.0061	U		<0.019	U		0.032	J	J	<0.0058	U		<0.0066	U	
		VMP-24-34-041111	4/11/2011	<0.0055	U		<0.017	U		0.011			<0.0052	U		<0.0059	U	
		VMP-24-34-072811	7/28/2011	<0.0048	U		<0.015	U		0.034			0.0017	J		0.002	J	
		VMP-24-34-110611	11/6/2011	<0.0031	U		<0.0098	U		0.038			0.0011	J		0.0013	J	
		VMP-24-34-012512	1/25/2012	<0.0038	U		<0.012	U		0.016			<0.0036	U		<0.0041	U	
		VMP-24-34-041012	4/10/2012	<0.0042	U		<0.013	U		0.048			0.004	J		<0.0046	U	
		VMP-24-34-071212	7/12/2012	<0.0041	U		<0.013	U		0.06			0.0027	J		<0.0044	J	U
		VMP-24-34-100912	10/9/2012	<0.0063	U		<0.02	U		0.0059	J		<0.006	U		<0.0068	U	
		VMP-24-34-012313	1/23/2013	<0.0066	U		<0.021	U		0.0022	J		<0.0063	U		<0.0071	U	
		VMP-24-34-050613	5/6/2013	<0.0073	J	U	<0.023	U		<0.012	U		<0.0069	U		<0.0079	U	
		VMP-24-34-073113	7/31/2013	<0.0063	U		<0.02	U		0.0052	J		<0.006	U		<0.0068	U	
		VMP-24-34-073113-Dup	7/31/2013	<0.0063	U		<0.02	U		0.0047	J		<0.006	U		<0.0068	U	
		VMP-24-34-102213	10/22/2013	<0.0062	J	U	<0.02	U		0.0023	J		0.00041	J		<0.0067	U	

SEE LAST PAGE OF TABLE FOR NOTES

TABLE 5
CUMULATIVE SUMMARY OF SOIL VAPOR ANALYTICAL DETECTIONS AND SCREENING RESULTS: VILLAGE - VOCS

Location	Depth	Sample ID	Sample Date	trans-1,3-Dichloropropene			1,4-Dioxane			Ethanol			Ethylbenzene			4-Ethyltoluene		
				0.9			0.22						1.3					
				Result (mg/m^3)	Lab Quals	URS Quals	Result (mg/m^3)	Lab Quals	URS Quals	Result (mg/m^3)	Lab Quals	URS Quals	Result (mg/m^3)	Lab Quals	URS Quals	Result (mg/m^3)	Lab Quals	URS Quals
VMP-31	5 ft	VMP-31-5-042512	4/25/2012	<0.0043	J	U	<0.014	U		0.083			0.0043			0.0022	J	
		VMP-31-5-072012	7/20/2012	<0.0043	U		<0.014	U		0.033			<0.0041	U		<0.0047	U	
		VMP-31-5-102612	10/26/2012	<0.0063	U		<0.02	U		0.04			<0.006	U		0.00084	J	
		VMP-31-5-021113	2/11/2013	<0.0058	U		<0.018	U		0.018			0.012			0.018		
		VMP-31-5-051513	5/15/2013	<0.0067	J	U	<0.021	U		0.0069	J		<0.0064	U		<0.0072	U	
	10 ft	VMP-31-10-042512	4/25/2012	<0.0058	U		<0.018	U		0.083			0.0035	J		0.002	J	
		VMP-31-10-072612	7/26/2012	<0.0044	U		<0.014	U		0.012			0.004	J		0.0022	J	
		VMP-31-10-102612	10/26/2012	<0.0067	U		<0.021	U		0.049			<0.0064	U		<0.0073	U	
		VMP-31-10-021313	2/13/2013	<0.0064	J	U	<0.02	U		0.0079	J		0.013			0.012		
		VMP-31-10-051713	5/17/2013	<0.0073	J	U	<0.023	U		<0.012	U		<0.007	U		<0.0079	U	
		VMP-31-10-111313	11/13/2013	<0.0057	U		<0.018	U		0.0081	J		<0.0054	U		<0.0062	U	
	20 ft	VMP-31-20-101912	10/19/2012	<6.3	U		<20	U		<10	U		<6	U		<6.8	U	
		VMP-31-20-021113	2/11/2013	<0.089	U		0.05	J		0.42			<0.086	U		<0.097	U	
		VMP-31-20-111213	11/12/2013	<0.0056	U		<0.018	U		<0.0093	U		<0.0054	U		0.0078		
	30 ft	VMP-31-30-042512	4/25/2012	<2.2	U		<7.1	U		<3.7	U		3			0.54	J	
		VMP-31-30-042512-Dup	4/25/2012	<2.2	U		<7.1	U		<3.7	U		3.2			0.6	J	
		VMP-31-30-072012	7/20/2012	<0.43	U		<1.4	U		<0.72	U		<0.41	U		<0.47	U	
		VMP-31-30-101912	10/19/2012	<0.39	U		<1.2	U		<0.65	U		<0.37	U		<0.42	U	
		VMP-31-30-021113	2/11/2013	<6.4	U		<20	U		<11	U		<6.1	U		<6.9	U	
		VMP-31-30-050713	5/7/2013	<54	U		<170	U		<90	U		77			26	J	
		VMP-31-30-080913	8/9/2013	<0.0071	U		<0.023	U		0.0052	J		<0.0068	U		<0.0077	U	
		VMP-31-30-111213	11/12/2013	<0.0057	J	U	<0.018	U		<0.024	U		<0.0054	U		0.0018	J	
VMP-32	5 ft	VMP-32-5-042512	4/25/2012	<0.0042	J	U	<0.013	U		0.08			0.0034	J		0.0023	J	
		VMP-32-5-072012	7/20/2012	<0.0038	U		<0.012	U		<0.0063	U		<0.0036	U		0.0011	J	
		VMP-32-5-101812	10/18/2012	<0.0072	U		<0.023	U		0.0073	J		<0.0069	U		<0.0078	U	
		VMP-32-5-020513	2/5/2013	<0.0057	U		<0.018	U		0.012			<0.0055	U		<0.0062	J	U
		VMP-32-5-050713	5/7/2013	<0.0062	U		<0.02	U		<0.01	U		<0.0059	U		<0.0067	U	
		VMP-32-5-080213	8/2/2013	<0.0072	U		<0.023	U		<0.012	U		<0.0069	U		<0.0078	U	
		VMP-32-5-110813	11/8/2013	<0.0065	U		<0.021	U		<0.027	U		<0.0062	U		<0.0071	U	
	10 ft	VMP-32-10-041612	4/16/2012	<0.0039	U		<0.012	U		0.017		J	0.0017	J		0.00093	J	
		VMP-32-10-072012	7/20/2012	<0.0044	U		0.0079	J		0.012			<0.0042	U		<0.0048	U	
		VMP-32-10-101812	10/18/2012	<0.0067	U		<0.021	U		0.0059	J		<0.0064	U		<0.0073	U	
		VMP-32-10-020513	2/5/2013	<0.0057	U		<0.018	U		0.014			<0.0055	U		<0.0062	J	U
		VMP-32-10-050713	5/7/2013	<0.0064	U		<0.02	U		<0.011	U		<0.0061	U		<0.0069	J	U
		VMP-32-10-080213	8/2/2013	<0.0061	U		<0.02	U		<0.01	J	U	<0.0059	U		<0.0067	U	
		VMP-32-10-082313-R	8/23/2013	<0.0067	U		<0.021	U		<0.011	U		<0.0064	U		<0.0072	U	
		VMP-32-10-082313-R-DUP	8/23/2013	<0.0072	U		<0.023	U		<0.012	U		<0.0069	U		<0.0078	U	
		VMP-32-10-110813	11/8/2013	<0.0063	J	U	<0.02	U		<0.026	U		<0.006	U		<0.0068	U	

SEE LAST PAGE OF TABLE FOR NOTES

TABLE 5
CUMULATIVE SUMMARY OF SOIL VAPOR ANALYTICAL DETECTIONS AND SCREENING RESULTS: VILLAGE - VOCS

Location	Depth	Sample ID	Sample Date	trans-1,3-Dichloropropene			1,4-Dioxane			Ethanol			Ethylbenzene			4-Ethyltoluene		
				0.9			0.22						1.3					
				Result (mg/m^3)	Lab Quals	URS Quals	Result (mg/m^3)	Lab Quals	URS Quals	Result (mg/m^3)	Lab Quals	URS Quals	Result (mg/m^3)	Lab Quals	URS Quals	Result (mg/m^3)	Lab Quals	URS Quals
VMP-32	20 ft	VMP-32-20-041612	4/16/2012	<0.089	U		<0.28	U		0.18		J	0.04	J		<0.096	U	
		VMP-32-20-072012	7/20/2012	<0.0043	U		<0.014	U		<0.0072	U		<0.0041	U		0.00052	J	
		VMP-32-20-101812	10/18/2012	<0.0063	U		<0.02	U		0.0054	J		<0.006	U		<0.0068	U	
		VMP-32-20-020513	2/5/2013	<0.0064	U		<0.02	U		0.0035	J		<0.0061	U		<0.0069	U	
		VMP-32-20-050713	5/7/2013	<0.007	J	U	<0.022	U		<0.012	U		0.0024	J		<0.0076	J	U
		VMP-32-20-050713-Dup	5/7/2013	<0.0064	U		<0.02	U		0.0057	J		0.0019	J		<0.007	J	U
		VMP-32-20-080213	8/2/2013	<0.0068	U		0.0083	J		0.024			<0.0065	U		<0.0073	U	
		VMP-32-20-110813	11/8/2013	<0.0065	U		<0.021	U		<0.027	U		<0.0062	U		<0.0071	U	
	30 ft	VMP-32-30-041612	4/16/2012	<2.1	U		<6.7	U		<3.5	U		8.6			1.3	J	
		VMP-32-30-072012	7/20/2012	<4.4	U		<14	U		<7.3	U		<4.2	U		<4.7	U	
		VMP-32-30-101812	10/18/2012	<0.25	U		<0.79	U		<0.41	U		<0.24	U		<0.27	U	
		VMP-32-30-020513	2/5/2013	<0.26	U		<0.81	U		<0.42	U		<0.24	U		<0.28	U	
		VMP-32-30-050713	5/7/2013	<6.6	U		<21	U		<11	U		95			29		
		VMP-32-30-080213	8/2/2013	<1	U		<3.2	U	UJ	<1.7	U		0.53	J		17		
		VMP-32-30-110813	11/8/2013	<0.33	U		<1	U		<0.54	U		<0.31	U		<0.35	U	
VMP-42	10 ft	VMP-42-10-041812	4/18/2012	<0.0039	U		<0.012	U		0.022		J	0.0046			0.0011	J	
		VMP-42-10-041812-Dup	4/18/2012	<0.004	U		<0.013	U		0.048		J	0.0046			<0.0043	U	
		VMP-42-20-041812	4/18/2012	<2	U		<6.4	U		4.4		J	0.77	J		<2.2	U	
		VMP-42-10-071912	7/19/2012	<0.0043	U		<0.014	U		0.061			0.0043			0.0027	J	
		VMP-42-10-101212	10/12/2012	<0.007	U		<0.022	U		0.036			<0.0067	U		<0.0076	U	
		VMP-42-10-013113	1/31/2013	<0.0064	U		<0.02	U		0.0022	J		<0.0061	U		<0.0069	J	U
		VMP-42-10-043013	4/30/2013	<0.0069	U		<0.022	U		0.0046	J		<0.0066	U		<0.0075	U	
		VMP-42-20-043013	4/30/2013	<0.007	U		<0.022	U		0.0042	J		<0.0067	U		<0.0075	U	
		VMP-42-10-080213	8/2/2013	<0.007	U		<0.022	U		<0.012	U		<0.0067	U		<0.0075	U	
		VMP-42-10-102913	10/29/2013	<0.0061	U		<0.019	U		0.0031	J		0.0013	J		0.00089	J	
	20 ft	VMP-42-20-071912	7/19/2012	<0.0042	J	U	<0.013	U		0.053			0.0087			0.0042	J	
		VMP-42-20-101212	10/12/2012	<0.0062	U		<0.02	U		0.0091	J	J	<0.0059	U		<0.0067	U	
		VMP-42-20-101212-Dup	10/12/2012	<0.0063	U		<0.02	U		0.036		J	<0.006	U		<0.0068	U	
		VMP-42-20-013113	1/31/2013	<0.0058	U		<0.018	U		0.0045	J		<0.0056	U		<0.0063	J	U
		VMP-42-20-080213	8/2/2013	<0.0064	U		<0.02	U		<0.01	J	U	<0.0061	U		0.0013	J	
		VMP-42-20-102913	10/29/2013	<0.006	U		<0.019	U		0.0034	J		0.00052	J		<0.0065	U	
	30 ft	VMP-42-30-041912	4/19/2012	<4.2	U		<13	U		<7	U		<4	U		<4.6	U	
		VMP-42-30-071912	7/19/2012	<0.004	U		<0.013	U		0.074		J	0.0073		J	0.0099		J
		VMP-42-30-101212	10/12/2012	<0.0066	U		<0.021	U		0.011			<0.0063	U		<0.0071	U	
		VMP-42-30-101212-Dup	10/12/2012	<0.0066	U		<0.021	U		0.01	J		<0.0063	U		<0.0071	U	
		VMP-42-30-013113	1/31/2013	<0.0063	U		<0.02	U		0.0038	J		<0.006	U		<0.0068	U	
		VMP-42-30-043013	4/30/2013	<0.0063	U		<0.02	U		0.0028	J		<0.006	U		<0.0068	U	
		VMP-42-30-080213	8/2/2013	<0.0066	U		<0.021	U		<0.011	U		<0.0063	U		<0.0071	U	
		VMP-42-30-102913	10/29/2013	<0.0061	U		0.00063	J		0.0021	J		<0.0058	U		<0.0066	U	
		VMP-42-30-102913-Dup	10/29/2013	<0.006	U		<0.019	U		0.0031	J		<0.0058	U		<0.0065	U	

SEE LAST PAGE OF TABLE FOR NOTES

TABLE 5
CUMULATIVE SUMMARY OF SOIL VAPOR ANALYTICAL DETECTIONS AND SCREENING RESULTS: VILLAGE - VOCS

Location	Depth	Sample ID	Sample Date	trans-1,3-Dichloropropene			1,4-Dioxane			Ethanol			Ethylbenzene			4-Ethyltoluene		
				0.9			0.22						1.3					
				Result (mg/m^3)	Lab Quals	URS Quals	Result (mg/m^3)	Lab Quals	URS Quals	Result (mg/m^3)	Lab Quals	URS Quals	Result (mg/m^3)	Lab Quals	URS Quals	Result (mg/m^3)	Lab Quals	URS Quals
VMP-43	10 ft	VMP-43-10-041612	4/16/2012	<0.0044	J	U	<0.014	U		0.05		J	0.0036	J		0.0022	J	
		VMP-43-10-071912	7/19/2012	<0.0085	U		<0.027	U		0.064			0.009			0.0042	J	
		VMP-43-10-101612	10/16/2012	<0.0072	U		<0.023	U		0.0081	J		<0.0069	U		<0.0078	U	
		VMP-43-10-051713	5/17/2013	<0.007	J	U	<0.022	U		0.0099	J		0.012			0.0083		J
		VMP-43-10-080913	8/9/2013	<0.0072	U		<0.023	U		0.0062	J		<0.0069	U		<0.0078	U	
		VMP-43-10-111313	11/13/2013	<0.0058	U		<0.018	U		<0.0096	U		<0.0056	U		<0.0063	U	
	20 ft	VMP-43-20-041612	4/16/2012	<0.043	U		<0.14	U		<0.072	U		0.014	J		0.017	J	
		VMP-43-20-071912	7/19/2012	<0.016	U		<0.05	U		0.13			0.0065	J		<0.017	U	
		VMP-43-20-101812	10/18/2012	<0.006	U		<0.019	U		0.063			<0.0057	U		<0.0065	U	
		VMP-43-20-012413	1/24/2013	<0.006	U		<0.019	U		0.0037	J		<0.0057	U		<0.0065	U	
		VMP-43-20-043013	4/30/2013	<0.0072	J	U	<0.023	U		0.014			<0.0069	U		<0.0078	U	
		VMP-43-20-080913	8/9/2013	<0.007	J	U	<0.022	U		0.0095	J		<0.0067	U		<0.0076	U	
		VMP-43-20-102913	10/29/2013	<0.0059	U		<0.019	U		0.013			<0.0057	U		<0.0064	U	
	30 ft	VMP-43-30-042312	4/23/2012	<0.04	U		<0.13	U		0.14			<0.038	U		<0.043	U	
		VMP-43-30-071912	7/19/2012	<0.0043	U		<0.014	U		0.087			0.0075			0.0052		
		VMP-43-30-101812	10/18/2012	<0.0063	U		<0.02	U		0.014			<0.006	U		<0.0068	U	
		VMP-43-30-012413	1/24/2013	<0.0061	U		<0.019	U		0.0066	J		<0.0058	U		<0.0066	U	
		VMP-43-30-043013	4/30/2013	<0.0069	J	U	<0.022	U		0.022			<0.0066	U		<0.0075	U	
		VMP-43-30-080913	8/9/2013	<0.0068	U		<0.022	U		<0.011	U		<0.0066	U		<0.0074	U	
		VMP-43-30-102913	10/29/2013	<0.0056	U		<0.018	U		0.019			0.00029	J		<0.006	U	
VMP-44	10 ft	VMP-44-10-041912	4/19/2012	<2.1	U		<6.6	U		<3.4	U		<2	U		<2.2	U	
		VMP-44-10-072012	7/20/2012	<0.7	U		<2.2	U		<1.2	U		0.1	J	J	0.51	J	J
		VMP-44-10-081012	8/10/2012	<0.42	U		<1.3	U		<0.69	U		0.24	J	J	0.4	J	J
		VMP-44-10-101212	10/12/2012	<1.3	U		<4.1	U		<2.1	U		0.19	J		<1.4	U	
		VMP-44-10-012513	1/25/2013	<0.52	U		<1.6	U		<0.87	U		<0.5	U		<0.56	U	
		VMP-44-10-042913	4/29/2013	<0.48	U		<1.5	U		<0.8	U		<0.46	U		<0.52	U	
		VMP-44-10-080213	8/2/2013	<0.0066	U		<0.021	U		<0.011	U		0.0039	J		<0.0072	U	
		VMP-44-10-082313-R	8/23/2013	<0.007	U		<0.022	U		<0.012	U		<0.0067	U		<0.0076	U	
		VMP-44-10-111113	11/11/2013	<0.0058	U		<0.018	U		<0.024	U		<0.0056	U		0.0014	J	
	20 ft	VMP-44-20-041912	4/19/2012	<0.46	U		<1.4	U		<0.76	U		1.1			0.33	J	J
		VMP-44-20-072512	7/25/2012	<0.78	U		<2.5	U		<1.3	U		<0.74	U		<0.84	U	
		VMP-44-20-101212	10/12/2012	<2.6	U		<8.2	U		0.68	J		<2.5	U		<2.8	U	
		VMP-44-20-012513	1/25/2013	<0.19	U		<0.6	U		<0.31	U		<0.18	U		<0.2	U	
		VMP-44-20-042913	4/29/2013	<0.22	U		<0.68	U		<0.36	U		<0.21	U		<0.23	U	
		VMP-44-20-081313	8/13/2013	<0.013	U		<0.043	U		<0.022	U		<0.013	U		0.0031	J	
		VMP-44-20-111113	11/11/2013	<0.0059	U		<0.019	U		<0.025	U		<0.0057	U		<0.0064	U	

TABLE 5
CUMULATIVE SUMMARY OF SOIL VAPOR ANALYTICAL DETECTIONS AND SCREENING RESULTS: VILLAGE - VOCS

Location	Depth	Sample ID	Sample Date	trans-1,3-Dichloropropene			1,4-Dioxane			Ethanol			Ethylbenzene			4-Ethyltoluene		
				0.9			0.22						1.3					
				Result (mg/m^3)	Lab Quals	URS Quals	Result (mg/m^3)	Lab Quals	URS Quals	Result (mg/m^3)	Lab Quals	URS Quals	Result (mg/m^3)	Lab Quals	URS Quals	Result (mg/m^3)	Lab Quals	URS Quals
VMP-44	30 ft	VMP-44-30-041912	4/19/2012	<0.26	U		<0.84	U		<0.44	U		1.6			0.52	J	J
		VMP-44-30-072512	7/25/2012	<0.044	U		<0.14	U		0.094	J	J	0.82			0.17		
		VMP-44-30-072512-Dup	7/25/2012	<0.044	U		<0.14	U		0.092	J	J	0.83			0.16		
		VMP-44-30-101512	10/15/2012	<0.27	U		<0.87	U		<0.46	U		<0.26	U		<0.3	U	
		VMP-44-30-101512-Dup	10/15/2012	<0.26	U		<0.81	U		<0.42	U		<0.24	U		<0.28	U	
		VMP-44-30-012513	1/25/2013	<0.066	U	UJ	<0.21	U	UJ	<0.11	J	UJ	<0.063	U	UJ	<0.072	U	UJ
		VMP-44-30-043013	4/30/2013	<0.023	U		<0.074	U		0.012	J		0.12			0.046		
		VMP-44-30-081313	8/13/2013	<0.0065	U		<0.02	U		<0.011	U		0.0028	J		<0.007	U	
		VMP-44-30-111113	11/11/2013	<0.0059	U		<0.019	U		0.0079	J		<0.0056	U		<0.0064	U	
VMP-45	10 ft	VMP-45-10-041912	4/19/2012	<0.0042	U		<0.013	U		0.019		J	0.0017	J		<0.0045	U	
		VMP-45-10-071912	7/19/2012	<0.0042	U		0.0034	J		0.042			0.0055			0.0019	J	
		VMP-45-10-101512	10/15/2012	<0.0066	U		<0.021	U		<0.011	U		<0.0063	U		<0.0072	U	
		VMP-45-10-013013	1/30/2013	<0.0057	U		<0.018	U		0.022			<0.0055	U		<0.0062	U	
		VMP-45-10-042913	4/29/2013	<0.0066	U		<0.021	U		0.006	J		0.0034	J		<0.0071	J	U
		VMP-45-10-080513	8/5/2013	<0.0068	U		<0.021	U		<0.011	U		<0.0065	U		<0.0073	U	
		VMP-45-10-102913	10/29/2013	<0.0058	U		0.001	J		<0.0096	J	U	<0.0055	U		<0.0063	U	
	20 ft	VMP-45-20-041912	4/19/2012	<0.26	U		<0.82	U		0.18	J		3.8			0.7		
		VMP-45-20-071912	7/19/2012	<0.081	U		<0.26	U		0.4			0.022	J		<0.088	U	
		VMP-45-20-101512	10/15/2012	<0.0063	U		<0.02	U		0.0044	J		<0.006	U		<0.0068	U	
		VMP-45-20-013013	1/30/2013	<0.006	U		<0.019	U		0.0035	J		<0.0057	U		<0.0065	U	
		VMP-45-20-042913	4/29/2013	<0.0069	U		<0.022	U		0.004	J		0.011			<0.0075	J	U
		VMP-45-20-042913-Dup	4/29/2013	<0.0068	U		<0.021	U		0.0021	J		0.013			0.006	J	
		VMP-45-20-080513	8/5/2013	<0.0068	U		<0.022	U		<0.011	J	U	<0.0066	U		<0.0074	U	
		VMP-45-20-102913	10/29/2013	<0.0062	U		<0.02	U		0.0094	J		<0.006	U		<0.0068	U	
	30 ft	VMP-45-30-041912	4/19/2012	<0.17	U		<0.55	U		<0.29	U		<0.16	U		0.052	J	J
		VMP-45-30-071912	7/19/2012	<0.043	U		<0.14	U		<0.072	U		<0.041	U		<0.047	U	
		VMP-45-30-101512	10/15/2012	<0.0063	U		<0.02	U		0.0035	J		<0.006	U		<0.0068	U	
		VMP-45-30-101512-Dup	10/15/2012	<0.0062	U		<0.02	U		<0.01	U		<0.0059	U		<0.0067	U	
		VMP-45-30-013013	1/30/2013	<0.011	U		<0.035	U		0.016	J		<0.01	U		<0.012	U	
		VMP-45-30-042913	4/29/2013	<0.013	U		<0.042	U		<0.022	U		0.0044	J		<0.014	J	U
		VMP-45-30-080513	8/5/2013	<0.027	U		<0.086	U		<0.045	U		<0.026	U		<0.029	U	
		VMP-45-30-102913	10/29/2013	<0.0063	U		<0.02	U		<0.01	U		<0.006	U		<0.0068	U	
VMP-47	5 ft	VMP-47-5-012113	1/21/2013	<0.0066	U		<0.021	U		0.01	J		<0.0063	U		<0.0071	U	
		VMP-47-5-012313-R	1/23/2013	<22	U		<70	U		<36	U		<21	U		<24	U	
		VMP-47-5-060513	6/5/2013	<14	U		<45	U		<23	U		5.5	J		7.8	J	
		VMP-47-5-072613	7/26/2013	0.0014	J		<0.019	U		0.018			0.006			0.0025	J	
		VMP-47-5-110813	11/8/2013	<0.041	U		<0.13	U		<0.068	U		0.31			7.1		

SEE LAST PAGE OF TABLE FOR NOTES

TABLE 5
CUMULATIVE SUMMARY OF SOIL VAPOR ANALYTICAL DETECTIONS AND SCREENING RESULTS: VILLAGE - VOCS

Location	Depth	Sample ID	Sample Date	trans-1,3-Dichloropropene			1,4-Dioxane			Ethanol			Ethylbenzene			4-Ethyltoluene		
				0.9			0.22						1.3					
				Result (mg/m^3)	Lab Quals	URS Quals	Result (mg/m^3)	Lab Quals	URS Quals	Result (mg/m^3)	Lab Quals	URS Quals	Result (mg/m^3)	Lab Quals	URS Quals	Result (mg/m^3)	Lab Quals	URS Quals
VMP-47	10 ft	VMP-47-10-012113	1/21/2013	<0.0063	U		<0.02	U		0.01			<0.006	U		<0.0068	U	
		VMP-47-10-012313-R	1/23/2013	<0.55	U		<1.7	U		<0.91	U		<0.52	U		<0.59	U	
		VMP-47-10-060513	6/5/2013	<13	U		<42	U		<22	U		<12	U		<14	U	
		VMP-47-10-072613	7/26/2013	<6.1	U		<19	U		<10	U		<5.8	U		<6.6	U	
		VMP-47-10-110813	11/8/2013	<0.025	U		<0.08	U		<0.042	U		0.011	J		0.42		
	20 ft	VMP-47-20-012113	1/21/2013	<5.7	U		<18	U		<9.5	U		<5.5	U		<6.2	U	
		VMP-47-20-012313-R	1/23/2013	<14	U		<43	U		<22	U		<13	U		<15	U	
		VMP-47-20-060513	6/5/2013	<13	U		<42	U		<22	U		<13	U		<14	U	
		VMP-47-20-060513-Dup	6/5/2013	<12	U		<39	U		<20	U		<12	U		<13	U	
		VMP-47-20-072613	7/26/2013	<11	U		<36	U		<19	U		<11	U		<12	U	
		VMP-47-20-110813	11/8/2013	<0.0057	U		<0.018	U		0.0054	J		0.011			0.3		
	30 ft	VMP-47-30-012113	1/21/2013	<4.2	U		<13	U		<6.9	U		<4	U		<4.5	U	
		VMP-47-30-012313-R	1/23/2013	<22	U		<69	U		<36	U		<21	U		<23	U	
		VMP-47-30-060513	6/5/2013	<13	U		<42	U		<22	U		<13	U		<14	U	
		VMP-47-30-072613	7/26/2013	<24	U		<76	U		<40	U		<23	U		<26	U	
		VMP-47-30-110813	11/8/2013	<0.058	U		<0.18	U		<0.097	U		<0.056	U		0.043	J	
VMP-48	5 ft	VMP-48-5-020113	2/1/2013	<0.0058	U		<0.018	U		0.0046	J		<0.0056	U		<0.0063	J	U
		VMP-48-5-050313	5/3/2013	<0.0061	J	U	<0.019	U		<0.01	U		<0.0058	U		<0.0066	U	
		VMP-48-5-080613	8/6/2013	<0.0063	U		<0.02	U		0.027		J	<0.006	U		<0.0068	U	
		VMP-48-5-110513	11/5/2013	<0.0059	U		<0.019	U		0.011			0.0034	J		0.0039	J	
	10 ft	VMP-48-10-020113	2/1/2013	<0.006	U		<0.019	U		0.0053	J		<0.0058	U		<0.0065	U	
		VMP-48-10-050813	5/8/2013	<0.0066	U		<0.021	U		0.005	J		<0.0064	U		0.0042	J	
		VMP-48-10-080613	8/6/2013	<0.0059	U		<0.019	U		0.0088	J	J	0.0027	J		<0.0064	U	
		VMP-48-10-103113	10/31/2013	<0.0063	U		<0.02	U		0.0017	J		<0.006	U		<0.0068	U	
	20 ft	VMP-48-20-020113	2/1/2013	<0.0058	U		<0.018	U		0.0068	J		<0.0055	U		<0.0063	U	
		VMP-48-20-103113	10/31/2013	<0.006	U		0.00075	J		0.0041	J		0.00046	J		<0.0065	U	
	30 ft	VMP-48-30-020113	2/1/2013	<0.0059	U		<0.019	U		<0.0098	U		0.0021	J	J	0.012		
		VMP-48-30-020113-DUP	2/1/2013	<0.024	U		<0.075	U		<0.039	U		<0.022	U	UJ	0.012	J	
		VMP-48-30-050313	5/3/2013	<0.0056	U		<0.018	U		<0.0093	U		0.0038	J		0.0023	J	
		VMP-48-30-080613	8/6/2013	<0.0063	U		<0.02	U		0.0087	J	J	<0.006	U		<0.0068	U	
		VMP-48-30-110513	11/5/2013	<0.0055	U		<0.018	U		0.0029	J		0.00042	J		0.00047	J	

SEE LAST PAGE OF TABLE FOR NOTES

TABLE 5
CUMULATIVE SUMMARY OF SOIL VAPOR ANALYTICAL DETECTIONS AND SCREENING RESULTS: VILLAGE - VOCS

Location	Depth	Sample ID	Sample Date	trans-1,3-Dichloropropene			1,4-Dioxane			Ethanol			Ethylbenzene			4-Ethyltoluene		
				0.9			0.22						1.3					
				Result (mg/m^3)	Lab Quals	URS Quals	Result (mg/m^3)	Lab Quals	URS Quals	Result (mg/m^3)	Lab Quals	URS Quals	Result (mg/m^3)	Lab Quals	URS Quals	Result (mg/m^3)	Lab Quals	URS Quals
VMP-49	5 ft	VMP-49-5-020113	2/1/2013	<0.0061	U		<0.019	U		0.0033	J		<0.0058	U		<0.0066	U	
		VMP-49-5-050713	5/7/2013	<0.0073	U		<0.023	U		0.0076	J		<0.007	U		<0.0079	U	
		VMP-49-5-080613	8/6/2013	<0.007	U		<0.022	U		0.0036	J	J	<0.0067	U		<0.0076	U	
		VMP-49-5-111113	11/11/2013	<0.0062	U		<0.02	U		<0.026	U		<0.0059	U		0.013		
	10 ft	VMP-49-10-020113	2/1/2013	<0.006	U		<0.019	U		<0.0099	U		<0.0057	J	U	<0.0065	J	U
		VMP-49-10-050713	5/7/2013	<0.0062	U		<0.02	U		0.032		J	0.0043	J		0.0018	J	
		VMP-49-10-050713-Dup	5/7/2013	<0.0068	J	U	<0.022	U		0.008	J	J	0.004	J		0.0018	J	
		VMP-49-10-080613	8/6/2013	<0.0071	U		<0.022	U		<0.012	U		<0.0068	U		<0.0077	U	
		VMP-49-10-103113	10/31/2013	<0.0064	U		<0.02	U		0.005	J		<0.0061	U		<0.007	U	
	20 ft	VMP-49-20-020113	2/1/2013	<0.0058	U		<0.018	U		0.0024	J		<0.0056	U		<0.0063	U	
		VMP-49-20-050913	5/9/2013	<0.0067	U		<0.021	U		<0.011	U		<0.0064	U		<0.0072	U	
		VMP-49-20-080613	8/6/2013	<0.007	U		<0.022	U		<0.012	J	U	<0.0067	U		<0.0076	U	
		VMP-49-20-080613-Dup	8/6/2013	<0.0065	U		<0.021	U		0.027			<0.0062	U		<0.007	U	
		VMP-49-20-111113	11/11/2013	<0.0058	U		<0.018	U		<0.024	U		<0.0056	U		0.014		
	30 ft	VMP-49-30-020113	2/1/2013	<0.28	U		<0.89	U		0.19	J		<0.27	U		<0.3	U	
		VMP-49-30-050813	5/8/2013	<0.59	U		<1.9	U		<0.98	U		<0.56	U		<0.64	U	
		VMP-49-30-080613	8/6/2013	<0.57	U		<1.8	U	UJ	<0.94	U		<0.54	U		<0.62	U	
		VMP-49-30-111113	11/11/2013	<0.19	U		<0.6	U		<0.31	U		<0.18	U		<0.2	U	
VMP-50	5 ft	VMP-50-5-020113	2/1/2013	<0.0057	U		<0.018	U		0.0037	J		<0.0055	U		<0.0062	J	U
		VMP-50-5-050713	5/7/2013	<0.0064	J	U	<0.02	U		<0.011	U		<0.0062	U		<0.007	U	
		VMP-50-5-080713	8/7/2013	<0.0062	U		<0.02	U		0.018			<0.006	U		<0.0068	U	
		VMP-50-5-110713	11/7/2013	<0.0062	U		<0.02	U		<0.01	U		<0.0059	U		<0.0067	U	
	10 ft	VMP-50-10-020113	2/1/2013	<0.0063	U		<0.02	U		0.0027	J		<0.006	U		<0.0068	J	U
		VMP-50-10-050713	5/7/2013	<0.0068	U		<0.022	U		<0.011	U		<0.0066	U		<0.0074	U	
		VMP-50-10-080713	8/7/2013	<0.0064	U		<0.02	U		<0.011	J	U	<0.0061	U		<0.0069	U	
		VMP-50-10-080713-Dup	8/7/2013	<0.0064	U		<0.02	U		<0.011	J	U	<0.0062	U		<0.007	U	
		VMP-50-10-110713	11/7/2013	<0.0058	U		<0.018	U		<0.0096	U		<0.0055	U		<0.0062	U	
	20 ft	VMP-50-20-020113	2/1/2013	<0.024	U		<0.077	U		0.0066	J		0.017	J		0.0095	J	
		VMP-50-20-050713	5/7/2013	<0.047	U		<0.15	U		<0.078	U		<0.045	U		0.031	J	
		VMP-50-20-080713	8/7/2013	<0.023	U		<0.072	U		0.02	J		0.0081	J		<0.024	U	
		VMP-50-20-110713	11/7/2013	<0.0062	U		<0.02	U		<0.01	U		<0.0059	U		<0.0067	U	
		VMP-50-20-110713-Dup	11/7/2013	<0.0063	U		<0.02	U		<0.01	U		<0.006	U		<0.0068	U	
	30 ft	VMP-50-30-020113	2/1/2013	<5.9	U		<19	U		3.6	J		370			88		
		VMP-50-30-050713	5/7/2013	<3.5	U		<11	U		<5.8	U		440			1000		
		VMP-50-30-080713	8/7/2013	<6.4	U		<20	U	UJ	<11	U		<6.1	U		<7	U	
		VMP-50-30-110713	11/7/2013	<1	U		<3.3	U		<1.7	U		170			150		

SEE LAST PAGE OF TABLE FOR NOTES

TABLE 5
CUMULATIVE SUMMARY OF SOIL VAPOR ANALYTICAL DETECTIONS AND SCREENING RESULTS: VILLAGE - VOCS

Location	Depth	Sample ID	Sample Date	trans-1,3-Dichloropropene			1,4-Dioxane			Ethanol			Ethylbenzene			4-Ethyltoluene		
				0.9			0.22						1.3					
				Result (mg/m^3)	Lab Quals	URS Quals	Result (mg/m^3)	Lab Quals	URS Quals	Result (mg/m^3)	Lab Quals	URS Quals	Result (mg/m^3)	Lab Quals	URS Quals	Result (mg/m^3)	Lab Quals	URS Quals
VMP-51	5 ft	VMP-51-5-020113	2/1/2013	<0.0062	U		<0.02	U		0.0015	J		<0.0059	U		<0.0067	U	
		VMP-51-5-050213	5/2/2013	<0.0058	U		<0.018	U		0.01			<0.0055	U		<0.0062	J	U
		VMP-51-5-080713	8/7/2013	<0.012	U		<0.04	U		<0.021	U		<0.012	U		<0.013	U	
		VMP-51-5-103013	10/30/2013	<0.0067	U		<0.021	U		<0.011	J	U	<0.0064	U		<0.0072	U	
	10 ft	VMP-51-10-020113	2/1/2013	<0.0063	U		<0.02	U		0.0029	J		<0.006	U		<0.0068	U	
		VMP-51-10-050213	5/2/2013	<0.0065	J	U	<0.021	U		0.0066	J		<0.0062	U		<0.007	U	
		VMP-51-10-080713	8/7/2013	<0.0064	U		<0.02	U		<0.011	U		<0.0061	U		<0.0069	U	
		VMP-51-10-103013	10/30/2013	<0.006	U		<0.019	U		<0.0099	J	U	0.00039	J		0.00048	J	
	20 ft	VMP-51-20-021513-R	2/15/2013	<0.006	U		<0.019	U		0.0054	J		0.0045	J		0.0019	J	
		VMP-51-20-050213	5/2/2013	<0.0064	U		<0.02	U		<0.01	J	U	<0.0061	U		<0.0069	U	
		VMP-51-20-080713	8/7/2013	<0.0067	U		<0.021	U		<0.011	J	U	<0.0064	U		<0.0073	U	
		VMP-51-20-103013	10/30/2013	<0.006	U		<0.019	U		<0.01	J	U	<0.0058	U		<0.0065	U	
	30 ft	VMP-51-30-020413	2/4/2013	<0.0066	U		<0.021	U		0.0023	J		<0.0063	U		<0.0071	U	
		VMP-51-30-020413-DUP	2/4/2013	<0.0064	U		<0.02	U		0.0021	J		<0.0061	U		<0.0069	U	
		VMP-51-30-050213	5/2/2013	<0.0065	U		<0.021	U		<0.011	U		<0.0062	J	U	<0.007	U	
		VMP-51-30-080713	8/7/2013	<0.0069	U		<0.022	U		0.0048	J		<0.0066	U		<0.0074	U	
		VMP-51-30-103013	10/30/2013	<0.012	U		<0.037	U		<0.02	U		<0.011	U		<0.013	U	
VMP-52	5 ft	VMP-52-5-020413	2/4/2013	<0.0057	U		<0.018	U		0.0039	J		<0.0055	U		<0.0062	J	U
		VMP-52-5-050213	5/2/2013	<0.0068	U		<0.021	U		0.004	J		0.0075			<0.0073	U	
		VMP-52-5-050213-Dup	5/2/2013	<0.0064	U		0.0086	J		<0.01	U		0.0081			<0.0069	J	U
		VMP-52-5-080713	8/7/2013	<0.0064	U		<0.02	U		<0.011	U	UJ	<0.0061	U		<0.0069	U	
		VMP-52-5-103013	10/30/2013	<0.0059	U		0.00079	J		<0.0098	J	U	0.0011	J		0.00045	J	
	10 ft	VMP-52-10-020413	2/4/2013	<0.0054	U		<0.017	U		0.0032	J		<0.0052	U		<0.0059	U	
		VMP-52-10-051613	5/16/2013	<0.0065	U		<0.021	U		0.0094	J		0.024			0.16		J
		VMP-52-10-080713	8/7/2013	<0.0066	U		<0.021	U		<0.011	U		<0.0063	U		<0.0071	U	
		VMP-52-10-103013	10/30/2013	<0.006	U		<0.019	U		<0.01	J	U	<0.0058	U		<0.0065	U	
	20 ft	VMP-52-20-020413	2/4/2013	<0.0061	U		<0.019	U		0.0027	J		<0.0058	U		<0.0066	J	U
		VMP-52-20-020413-DUP	2/4/2013	<0.0058	U		<0.018	U		0.0034	J		<0.0056	U		<0.0063	J	U
		VMP-52-20-050213	5/2/2013	<0.0068	U		<0.022	U		0.0087	J		<0.0065	U		<0.0074	J	U
		VMP-52-20-080713	8/7/2013	<0.007	U		0.0031	J		<0.012	U		<0.0068	U		<0.0076	U	
		VMP-52-20-103013	10/30/2013	<0.0067	U		<0.021	U		<0.011	J	U	0.00065	J		0.0008	J	
	30 ft	VMP-52-30-020413	2/4/2013	<0.0064	U		<0.02	U		<0.01	U		<0.0061	U		<0.0069	U	
		VMP-52-30-050613	5/6/2013	<0.0062	J	U	<0.02	U		0.004	J		<0.006	U		<0.0068	U	
		VMP-52-30-080713	8/7/2013	<0.0066	U		<0.021	U		<0.011	U		<0.0063	U		<0.0071	U	
		VMP-52-30-103013	10/30/2013	<0.0064	U		<0.02	U		<0.01	J	U	<0.0061	U		<0.0069	U	

SEE LAST PAGE OF TABLE FOR NOTES

TABLE 5
CUMULATIVE SUMMARY OF SOIL VAPOR ANALYTICAL DETECTIONS AND SCREENING RESULTS: VILLAGE - VOCS

Location	Depth	Sample ID	Sample Date	trans-1,3-Dichloropropene			1,4-Dioxane			Ethanol			Ethylbenzene			4-Ethyltoluene		
				0.9			0.22						1.3					
				Result (mg/m^3)	Lab Quals	URS Quals	Result (mg/m^3)	Lab Quals	URS Quals	Result (mg/m^3)	Lab Quals	URS Quals	Result (mg/m^3)	Lab Quals	URS Quals	Result (mg/m^3)	Lab Quals	URS Quals
VMP-53	5 ft	VMP-53-5-020513	2/5/2013	<0.0058	U		<0.018	U		0.0027	J		<0.0056	U		<0.0063	U	
		VMP-53-5-050213	5/2/2013	<0.0069	J	U	<0.022	U		0.012			<0.0066	U		<0.0075	U	
		VMP-53-5-071113-R	7/11/2013	<0.0093	J	U	<0.03	U		<0.015	U		0.0025	J		0.018		
		VMP-53-5-080613	8/6/2013	<0.012	U		<0.039	U		<0.02	J	U	<0.012	U		<0.013	U	
		VMP-53-5-103013	10/30/2013	<0.011	U		<0.036	U		<0.019	J	U	<0.011	U		<0.012	U	
	10 ft	VMP-53-10-020513	2/5/2013	<0.006	U		<0.019	U		0.0018	J		<0.0057	U		<0.0065	U	
		VMP-53-10-020513-DUP	2/5/2013	<0.0056	U		<0.018	U		<0.0093	U		<0.0054	U		<0.0061	U	
		VMP-53-10-050313	5/3/2013	<0.0064	U		<0.02	U		<0.01	U		0.051			0.013		
		VMP-53-10-071113-R	7/11/2013	<0.007	U		<0.022	U		<0.012	U		<0.0067	U		<0.0076	J	U
		VMP-53-10-080613	8/6/2013	<0.013	U		<0.042	U		<0.022	U		<0.012	U		<0.014	U	
		VMP-53-10-080613-Dup	8/6/2013	<0.0065	U		<0.021	U		<0.011	J	U	<0.0062	U		<0.007	U	
		VMP-53-10-103013	10/30/2013	<0.0063	U		<0.02	U		<0.01	U		<0.006	U		<0.0068	U	
	20 ft	VMP-53-20-020513	2/5/2013	<0.006	U		<0.019	U		0.0032	J		<0.0057	U		<0.0065	U	
		VMP-53-20-050313	5/3/2013	<0.0066	U		<0.021	U		0.0054	J		<0.0063	U		<0.0071	U	
		VMP-53-20-071113-R	7/11/2013	<0.0072	U		<0.023	U		<0.012	U		<0.0069	U		<0.0078	U	
		VMP-53-20-080613	8/6/2013	<0.0067	U		<0.021	U		<0.011	J	U	<0.0064	U		<0.0073	U	
		VMP-53-20-103013	10/30/2013	<0.0063	U		<0.02	U		<0.01	J	U	<0.006	U		<0.0068	U	
		VMP-53-20-103013-Dup	10/30/2013	<0.0062	U		<0.02	U		0.006	J		<0.0059	U		<0.0067	U	
	30 ft	VMP-53-30-020513	2/5/2013	<0.0061	U		<0.019	U		<0.01	U		<0.0058	U		<0.0066	U	
		VMP-53-30-050313	5/3/2013	<0.0063	J	U	<0.02	U		<0.01	U		<0.006	U		<0.0068	U	
		VMP-53-30-071113-R	7/11/2013	<0.0074	U		<0.024	U		<0.012	U		<0.0071	U		<0.0081	U	
		VMP-53-30-080613	8/6/2013	<0.0075	U		<0.024	U		<0.012	J	U	<0.0072	U		<0.0081	U	
		VMP-53-30-103013	10/30/2013	<0.0064	U		<0.02	U		<0.011	J	U	<0.0062	U		<0.007	U	
VMP-54	5 ft	VMP-54-5-020613	2/6/2013	<0.0063	U		<0.02	U		0.0037	J		0.011			0.043		
		VMP-54-5-050213	5/2/2013	<0.0057	J	U	<0.018	U		0.0084	J		<0.0055	U		<0.0062	U	
		VMP-54-5-080613	8/6/2013	<0.0075	U		<0.024	U		0.0065	J		<0.0072	U		<0.0081	U	
		VMP-54-5-103013	10/30/2013	<0.0062	U		<0.02	U		0.0046	J		<0.0059	U		<0.0067	U	
	10 ft	VMP-54-10-020613	2/6/2013	<0.0064	U		<0.02	U		0.0022	J		0.0034	J		0.0064	J	
		VMP-54-10-050213	5/2/2013	<0.0067	J	U	<0.021	U		<0.011	J	U	<0.0064	U		<0.0073	U	
		VMP-54-10-080613	8/6/2013	<0.0066	U		<0.021	U		<0.014		U	<0.0064	U		<0.0072	U	
		VMP-54-10-103013	10/30/2013	<0.0061	U		<0.019	U		0.014			<0.0059	U		0.0004	J	
	20 ft	VMP-54-20-020613	2/6/2013	<0.0063	U		<0.02	U		0.0032	J		<0.006	U		<0.0068	J	U
		VMP-54-20-020613-DUP	2/6/2013	<0.0063	U		<0.02	U		0.005	J		<0.006	U		<0.0068	J	U
		VMP-54-20-050213	5/2/2013	<0.0061	J	U	<0.02	U		<0.01	J	U	<0.0059	U		<0.0067	U	
		VMP-54-20-080613	8/6/2013	<0.0072	U		<0.023	U		<0.012	J	U	<0.0069	U		<0.0078	U	
		VMP-54-20-103013	10/30/2013	<0.0063	U		<0.02	U		0.005	J		<0.006	U		<0.0068	U	

SEE LAST PAGE OF TABLE FOR NOTES

TABLE 5
CUMULATIVE SUMMARY OF SOIL VAPOR ANALYTICAL DETECTIONS AND SCREENING RESULTS: VILLAGE - VOCS

Location	Depth	Sample ID	Sample Date	trans-1,3-Dichloropropene			1,4-Dioxane			Ethanol			Ethylbenzene			4-Ethyltoluene		
				0.9			0.22						1.3					
				Result (mg/m^3)	Lab Quals	URS Quals	Result (mg/m^3)	Lab Quals	URS Quals	Result (mg/m^3)	Lab Quals	URS Quals	Result (mg/m^3)	Lab Quals	URS Quals	Result (mg/m^3)	Lab Quals	URS Quals
VMP-54	30 ft	VMP-54-30-020613	2/6/2013	<0.0067	U		<0.021	U		0.0027	J		<0.0064	U		<0.0073	U	
		VMP-54-30-020613-DUP	2/6/2013	<0.0067	U		<0.021	U		0.0035	J		<0.0064	U		<0.0073	U	
		VMP-54-30-050213	5/2/2013	<0.0066	U		0.0073	J		<0.011	U		0.0079			0.0032	J	
		VMP-54-30-050213-Dup	5/2/2013	<0.0065	J	U	<0.021	U		<0.011	U		0.009			0.0032	J	
		VMP-54-30-103013	10/30/2013	<0.0068	U		0.0036	J		0.0084	J		<0.0065	U		<0.0073	U	

TABLE 5
CUMULATIVE SUMMARY OF SOIL VAPOR ANALYTICAL DETECTIONS AND SCREENING RESULTS: VILLAGE - VOCS

Location	Depth	Sample ID	Sample Date	Freon 113			Freon 114			Heptane			Hexachlorobutadiene			Hexane		
				Result (mg/m^3)	Lab Quals	URS Quals	Result (mg/m^3)	Lab Quals	URS Quals	Result (mg/m^3)	Lab Quals	URS Quals	Result (mg/m^3)	Lab Quals	URS Quals	Result (mg/m^3)	Lab Quals	URS Quals
VMP-1	5 ft	VMP-1-5	11/2/2009	<0.91	U		<0.83	U		3.8			<5.1	U		53		
		VMP-1-5-082510	8/25/2010	<0.032	U		<0.03	U		<0.017	U		<0.18	U		0.025		
		VMP-1-5-111710	11/17/2010	<0.039	U		<0.036	U		0.16			<0.22	U		0.4		
		VMP-1-5-020411	2/4/2011	<0.77	U		<0.71	U		<0.41	U		<4.3	U		9.4		
		VMP-1-5-041211	4/12/2011	<0.01	U		<0.0092	U		0.45			<0.056	U		0.53		
		VMP-1-5-080111	8/1/2011	<0.01	U		<0.0092	U		0.012			<0.056	U		0.037		
		VMP-1-5-110311	11/3/2011	<27	U		<24	U		<14	U		<150	U		13		
		VMP-1-5-013012	1/30/2012	<2.2	U		<2	U		11		J	<12	U		66		J
		VMP-1-5-041312	4/13/2012	<0.0068	U		<0.0062	U		0.0098			<0.038	U		0.0078		
		VMP-1-5-071612	7/16/2012	<0.007	U		<0.0064	U		0.093			<0.039	U		0.085		
		VMP-1-5-101112	10/11/2012	<0.018	U		<0.016	U		0.021			<0.098	U		0.16		
		VMP-1-5-012113	1/21/2013	<0.2	U		<0.18	U		0.14			<1.1	U		2.7		
		VMP-1-5-012313-R	1/23/2013	<8.9	U		<8.1	U		25			<50	U		130		
		VMP-1-5-050813	5/8/2013	<0.011	U		<0.01	U		<0.0059	U		<0.061	U		0.0021	J	
		VMP-1-5-072913	7/29/2013	<0.011	U		<0.01	U		0.0013	J		<0.063	U		0.0037	J	
		VMP-1-5-072913-Dup	7/29/2013	<0.011	U		<0.01	U		0.003	J		<0.064	U		0.0057		
		VMP-1-5-110413	11/4/2013	<0.0092	U		<0.0084	U		0.00069	J		<0.051	U		0.00091	J	
	8.5 ft	VMP-1-8.5	11/2/2009	<1.2	U		<1.1	U		1.7			<7	U		16		
		VMP-1-8.5-082510	8/25/2010	<0.098	U		<0.09	U		<0.053	U		<0.55	U		<0.045	U	
		VMP-1-8.5-111710	11/17/2010	<0.019	U		<0.017	U		0.075			<0.1	U		0.088		
		VMP-1-8.5-111710-Dup	11/17/2010	<0.019	U		<0.017	U		0.06			<0.1	U		0.076		
		VMP-1-8.5-020411	2/4/2011	<1.5	U		<1.4	U		<0.81	U		<8.5	U		11		
		VMP-1-8.5-041211	4/12/2011	<0.013	U		<0.012	U		0.17			<0.074	U		0.14		
		VMP-1-8.5-080111	8/1/2011	<5.5	U		<5	U		<3	U		<31	U		5.1		
		VMP-1-8.5-080111-Dup	8/1/2011	<5.4	U		<4.9	U		<2.9	U		<30	U		17		
		VMP-1-8.5-110311	11/3/2011	<62	U		<56	U		<33	U		<340	U		36		
		VMP-1-8.5-013012	1/30/2012	<13	U		<12	U		10			<75	U		58		
		VMP-1-8.5-041612	4/16/2012	<0.0081	U		<0.0074	U		0.0094			<0.045	U		0.0059		
		VMP-1-8.5-041612-Dup	4/16/2012	<0.0079	U		<0.0072	U		0.009			<0.044	U		0.0061		

SEE LAST PAGE OF TABLE FOR NOTES

TABLE 5
CUMULATIVE SUMMARY OF SOIL VAPOR ANALYTICAL DETECTIONS AND SCREENING RESULTS: VILLAGE - VOCS

Location	Depth	Sample ID	Sample Date	Freon 113			Freon 114			Heptane			Hexachlorobutadiene			Hexane		
				Result (mg/m^3)	Lab Quals	URS Quals	Result (mg/m^3)	Lab Quals	URS Quals	Result (mg/m^3)	Lab Quals	URS Quals	Result (mg/m^3)	Lab Quals	URS Quals	Result (mg/m^3)	Lab Quals	URS Quals
VMP-1	8.5 ft	VMP-1-8.5-071612	7/16/2012	<0.007	U		<0.0064	U		0.016			<0.039	U		0.01		
		VMP-1-8.5-101112	10/11/2012	<0.011	U		<0.0098	U		0.14			<0.06	U		0.14		
		VMP-1-8.5-012113	1/21/2013	<0.19	U		<0.18	U		0.12			<1.1	U		1.8		
		VMP-1-8.5-012313-R	1/23/2013	<0.18	U		<0.16	U		0.96			<0.99	U		5.4		
		VMP-1-8.5-050813	5/8/2013	<0.012	U		<0.011	U		0.0022	J		<0.065	U		0.025		
		VMP-1-8.5-072913	7/29/2013	<0.011	U		<0.01	U		0.0017	J		<0.063	U		0.0015	J	
		VMP-1-8.5-110413	11/4/2013	<0.0094	U		<0.0085	U		0.00057	J		<0.052	U		0.00093	J	
	23.5 ft	VMP-1-23.5	11/2/2009	<3	U		<2.8	U		24			<17	U		140		
		VMP - 1 - 23.5 - 083010	8/30/2010	<3.4	U		<3.1	U		44			<19	U		260		
		VMP-1-23.5-111810	11/17/2010	<0.0095	U		<0.0086	U		0.015			<0.053	U		0.016		
		VMP-1-23.5-020411	2/4/2011	<8.9	U		<8.1	U		<4.8	U		<50	U		300		
		VMP-1-23.5-041211	4/12/2011	<14	U		<13	U		4.2	J		<81	U		9.7		
		VMP-1-23.5-041211-DUP	4/12/2011	<18	U		<17	U		6.8	J		<100	U		14		
		VMP-1-23.5-080111	8/1/2011	<99	U		<90	U		49	J		<550	U		320		
		VMP-1-23.5-110611	11/6/2011	<23	U		<21	U		18			<130	U		58		
		VMP-1-23.5-013112	1/31/2012	<46	U		<42	U		11	J		<260	U		92		
		VMP-1-23.5-041612	4/16/2012	<3.6	U		<3.3	U		<2	U		<20	U		7		
		VMP-1-23.5-071612	7/16/2012	<46	U		<42	U		<25	U		<260	U		180		
		VMP-1-23.5-102412	10/24/2012	<92	U		<84	U		<49	U		<510	U		96		
		VMP-1-23.5-012113	1/21/2013	<0.1	U	UJ	<0.094	U	UJ	0.14		J	<0.57	U	UJ	1		J
		VMP-1-23.5-012313-R	1/23/2013	<120	U		<110	U		84			<690	U		510		
		VMP-1-23.5-050813	5/8/2013	<0.12	U		<0.11	U		<0.064	U		<0.66	U		<0.055	U	
		VMP-1-23.5-050813-Dup	5/8/2013	<0.11	U		<0.1	U		<0.06	U		<0.62	U		<0.051	U	
		VMP-1-23.5-072913	7/29/2013	<0.011	U		<0.01	U		<0.0061	U		<0.063	U		0.002	J	
		VMP-1-23.5-110413	11/4/2013	<0.0091	U		<0.0083	U		0.00058	J		<0.05	U		0.00076	J	
	38.5 ft	VMP-1-38.5	11/2/2009	<8.6	U		<7.8	U		130			<48	U		1000		
		VMP-1-38.5-073112	7/31/2012	<0.0072	U		<0.0065	U		0.0024	J		<0.04	U		<0.0033	U	
		VMP-1-38.5-102612	10/26/2012	<5	U		<4.5	U		18			<28	U		98		
		VMP-1-38.5-012113	1/21/2013	<0.067	U	UJ	<0.062	U	UJ	0.17		J	<0.38	U	UJ	0.94		J
		VMP-1-38.5-012313-R	1/23/2013	<91	U		<83	U		69			<510	U		390		
		VMP-1-38.5-050913	5/9/2013	<290	U		<270	U		210			<1600	U		1200		

SEE LAST PAGE OF TABLE FOR NOTES

TABLE 5
CUMULATIVE SUMMARY OF SOIL VAPOR ANALYTICAL DETECTIONS AND SCREENING RESULTS: VILLAGE - VOCS

Location	Depth	Sample ID	Sample Date	Freon 113			Freon 114			Heptane			Hexachlorobutadiene			Hexane		
				Result (mg/m^3)	Lab Quals	URS Quals	Result (mg/m^3)	Lab Quals	URS Quals	Result (mg/m^3)	Lab Quals	URS Quals	Result (mg/m^3)	Lab Quals	URS Quals	Result (mg/m^3)	Lab Quals	URS Quals
VMP-2	5 ft	VMP-2-5	11/2/2009	<1.1	U		<1	U		1.3			<6.2	U		13		
		VMP - 2 - 5 - 083110	8/31/2010	<3.4	U		<3.1	U		<1.8	U		<19	U		<1.6	U	
		VMP-2-5-111610	11/16/2010	<5	U		<4.6	U		<2.7	U		<28	U		42		
		VMP-2-5-020411	2/4/2011	<1.3	U		<1.2	U		<0.71	U		<7.4	U		2.7		
		VMP-2-5-041311	4/13/2011	<0.011	U		<0.0097	U		0.13			<0.059	U		0.087		
		VMP-2-5-080211	8/2/2011	<11	U		<10	U		<5.9	U		<62	U		32		
		VMP-2-5-110711	11/7/2011	<0.0066	U		<0.006	U		0.0019	J		<0.036	U		<0.003	J	U
		VMP-2-5-012512	1/25/2012	<0.74	U		<0.68	U		<0.4	U		<4.1	U		0.57		
		VMP-2-5-042512	4/25/2012	<0.029	U		<0.027	U		0.15			<0.16	U		0.32		
		VMP-2-5-071612	7/16/2012	<0.0071	U		<0.0065	U		0.02			<0.04	U		0.024		
		VMP-2-5-102412	10/24/2012	<0.011	U		<0.01	U		0.0024	J		<0.061	U		0.003	J	
		VMP-2-5-013113	1/31/2013	<0.01	U		<0.0096	U		<0.0056	U		<0.059	U		0.00093	J	
		VMP-2-5-050613	5/6/2013	<0.0099	U		<0.009	U		<0.0053	U		<0.055	U		0.0011	J	
	8.5 ft	VMP-2-8.5	11/3/2009	<0.39	U		<0.36	U		<0.21	U		<2.2	U		<0.18	U	
		VMP-2-8.5-D	11/3/2009	<0.41	U		<0.38	U		<0.22	U		<2.3	U		<0.19	U	
		VMP - 2 - 8.5 - 083110	8/31/2010	<3.5	U		<3.2	U		<1.9	U		<20	U		38		
		VMP-2-8.5-111610	11/16/2010	<9.6	U		<8.8	U		<5.2	U		<54	U		54		
		VMP-2-8.5-020411	2/4/2011	<3.3	U		<3	U		<1.8	U		<18	U		6.1		
		VMP-2-8.5-041311	4/13/2011	<1	U		<0.92	U		0.38	J		<5.6	U		0.16	J	
		VMP-2-8.5-080211	8/2/2011	<41	U		<37	U		<22	U		<230	U		56		
		VMP-2-8.5-110711	11/7/2011	<0.087	U		<0.08	U		<0.047	U		<0.49	U		<0.04	U	
		VMP-2-8.5-012612	1/26/2012	<3.9	U		<3.5	U		<2.1	U		<22	U		1.7	J	
		VMP-2-8.5-012612-DUP	1/26/2012	<3.9	U		<3.5	U		<2.1	U		<22	U		2.3		J
		VMP-2-8.5-041612	4/16/2012	<0.0075	U		<0.0068	U		0.006			<0.042	U		0.0037		
		VMP-2-8.5-041612-Dup	4/16/2012	<0.0077	U		<0.007	U		0.0053			<0.043	U		0.0037		
		VMP-2-8.5-071612	7/16/2012	<0.0086	U		<0.0078	U		0.0048			<0.048	U		0.0083		
		VMP-2-8.5-071612-Dup	7/16/2012	<0.007	U		<0.0064	U		0.0059			<0.039	U		0.0085		
		VMP-2-8.5-102312	10/23/2012	<0.011	U		<0.01	U		0.075			<0.062	U		0.18		
		VMP-2-8.5-020513	2/5/2013	<0.011	U		<0.01	U		0.009			<0.063	U		0.015		
		VMP-2-8.5-050613	5/6/2013	<0.011	U		<0.0097	U		0.0027	J		<0.059	U		0.0036	J	
		VMP-2-8.5-050613-Dup	5/6/2013	<0.01	U		<0.0094	U		0.0039	J		<0.057	U		0.0032	J	

SEE LAST PAGE OF TABLE FOR NOTES

TABLE 5
CUMULATIVE SUMMARY OF SOIL VAPOR ANALYTICAL DETECTIONS AND SCREENING RESULTS: VILLAGE - VOCS

Location	Depth	Sample ID	Sample Date	Freon 113			Freon 114			Heptane			Hexachlorobutadiene			Hexane		
				Result (mg/m^3)	Lab Quals	URS Quals	Result (mg/m^3)	Lab Quals	URS Quals	Result (mg/m^3)	Lab Quals	URS Quals	Result (mg/m^3)	Lab Quals	URS Quals	Result (mg/m^3)	Lab Quals	URS Quals
VMP-2	22 ft	VMP-2-22	11/3/2009	<2.1	U		<2	U		1.6			<12	U		13		
		VMP - 2 - 22 - 083110	8/31/2010	<5.4	U		<4.9	U		<2.9	U		<30	U		63		
		VMP-2-22-111610	11/16/2010	<10	U		<9.2	U		<5.4	U		<56	U		78		
		VMP-2-22-020411	2/4/2011	<4.6	U		<4.2	U		<2.4	U		<25	U		35		
		VMP-2-22-041311	4/13/2011	<13	U		<12	U		<7.2	U		<74	U		1.7	J	
		VMP-2-22-080211	8/2/2011	<54	U		<49	U		<29	U		<300	U		59		
		VMP-2-22-110711	11/7/2011	<2.9	U		<2.6	U		<1.5	U		<16	U		0.47	J	
		VMP-2-22-012612	1/26/2012	<5.9	U		<5.4	U		<3.2	U		<33	U		3.6		J
		VMP-2-22-042712	4/27/2012	<0.0062	U		<0.0056	U		0.0032	J		<0.034	U		0.0051		
		VMP-2-22-071612	7/16/2012	<0.0073	U		<0.0066	U		0.028			<0.04	U		0.034		
		VMP-2-22-102312	10/23/2012	<0.011	U		<0.01	U		0.014			<0.062	U		0.037		
		VMP-2-22-013113	1/31/2013	<0.01	U		<0.0094	U		<0.0055	U		<0.057	U		0.00088	J	
		VMP-2-22-050613	5/6/2013	<0.011	U		<0.0097	U		<0.0057	U		<0.059	U		0.0016	J	
		VMP-2-22-081213	8/12/2013	<0.012	U		<0.011	U		0.012			<0.066	U		0.031		
		VMP-2-22-111513	11/15/2013	<0.01	U		<0.0093	U		0.0041	J		<0.057	U		0.0016	J	
	42 ft	VMP-2-42	11/3/2009	<42	U		<38	U		1800			<230	U		7000		
		VMP-2-42-013113	1/31/2013	<100	U		<91	U		100			53	J		620		
		VMP-2-42-050613	5/6/2013	<42	U		<38	U		27			<230	U		85		
VMP-3	5 ft	VMP-3-5	11/3/2009	<0.041	U		<0.038	U		0.16			<0.23	U		0.58		
		VMP-3-5-090910	9/9/2010	<10	U		<9.3	U		4.8	J		<57	U		110		
		VMP-3-5-112210	11/22/2010	<10	U		<9.4	U		<5.5	U		<57	U		150		
		VMP-3-5-020911	2/9/2011	<4.6	U		<4.2	U		<2.5	U		<26	U		25		
		VMP-3-5-041411	4/14/2011	<50	U		<45	U		<27	U		<280	U		240		
		VMP-3-5-080211	8/2/2011	<0.012	U		<0.011	U		0.0027	J		<0.066	U		0.022		
		VMP-3-5-110811	11/8/2011	<0.0066	U		<0.006	U		<0.0035	U		<0.036	U		<0.003	U	
		VMP-3-5-110811-DUP	11/8/2011	<0.0067	U		<0.0061	U		0.0023	J		<0.037	U		0.0025	J	
		VMP-3-5-012712	1/27/2012	<3.4	U		<3	U		<1.8	U		<19	U		58		
		VMP-3-5-041912	4/19/2012	<0.0073	U		<0.0067	U		0.011			<0.041	U		0.009		
		VMP-3-5-072712	7/27/2012	<0.0077	U		<0.007	U		0.0029	J		<0.043	U		0.022		
		VMP-3-5-060413	6/4/2013	<0.012	U		<0.011	U		0.0021	J		<0.068	U		0.0036	J	
		VMP-3-5-072913	7/29/2013	<0.012	U		<0.011	U		0.0023	J		<0.065	U		0.0066		
		VMP-3-5-110613	11/6/2013	<0.01	U		<0.0091	U		0.0037	J		<0.055	U		0.013		

SEE LAST PAGE OF TABLE FOR NOTES

TABLE 5
CUMULATIVE SUMMARY OF SOIL VAPOR ANALYTICAL DETECTIONS AND SCREENING RESULTS: VILLAGE - VOCS

Location	Depth	Sample ID	Sample Date	Freon 113			Freon 114			Heptane			Hexachlorobutadiene			Hexane		
				Result (mg/m^3)	Lab Quals	URS Quals	Result (mg/m^3)	Lab Quals	URS Quals	Result (mg/m^3)	Lab Quals	URS Quals	Result (mg/m^3)	Lab Quals	URS Quals	Result (mg/m^3)	Lab Quals	URS Quals
VMP-3	10 ft	VMP-3-10	6/21/2010	<12	U		<10	U		86			<65	U		1300		
		VMP 3-10-091010	9/10/2010	<32	U		<30	U		87			<180	U		1100		
		VMP-3-10-092010	9/20/2010	<24	U		<22	U		48			<130	U		660		
		VMP-3-10-112210	11/22/2010	<10	U		<9.2	U		86			<56	U		1200		
		VMP-3-10-112210-Dup	11/22/2010	<14	U		<13	U		82			<78	U		1100		
		VMP-3-10-020811	2/8/2011	<15	U		<14	U		<8	U		<83	U		690		
		VMP-3-10-041311	4/13/2011	<86	U		<79	U		<46	U		<480	U		560		
		VMP-3-10-080311	8/3/2011	<0.11	U		<0.099	U		<0.058	U		<0.6	U		0.1		
		VMP-3-10-110811	11/8/2011	<0.0089	U		<0.0081	U		<0.0048	U		<0.05	U		0.0022	J	
		VMP-3-10-012712	1/27/2012	<0.064	U		<0.059	U		0.32			<0.36	U		1.7		
		VMP-3-10-042012	4/20/2012	<0.0066	U		<0.006	U		0.0039			<0.036	U		0.015		
		VMP-3-10-072312	7/23/2012	<0.0077	U		<0.007	U		<0.0041	U		<0.043	U		0.015		
		VMP-3-10-101812	10/18/2012	<0.012	U		<0.01	U		0.2			<0.065	U		0.46		
		VMP-3-10-020613	2/6/2013	<0.011	U		<0.0098	U		<0.0058	U		<0.06	U		<0.005	U	
		VMP-3-10-060413	6/4/2013	<0.012	U		<0.01	U		<0.0062	U		<0.064	U		0.0044	J	
		VMP-3-10-072913	7/29/2013	<0.011	U		<0.01	U		0.0011	J		<0.062	U		0.0022	J	
		VMP-3-10-110613	11/6/2013	<0.01	U		<0.0094	U		0.0031	J		<0.057	U		0.051		
	22 ft	VMP-3-22	11/4/2009	<30	U		<27	U		310			<160	U		4900		
		VMP-3-22-092010	9/20/2010	<31	U		<28	U		130			<170	U		1500		
		VMP-3-22-112210	11/22/2010	<36	U		<32	U		140			<200	U		2000		
		VMP-3-22-020811	2/8/2011	<18	U		<16	U		<9.4	U		<98	U		1400		
		VMP-3-22-041511	4/15/2011	<95	U		<87	U		50			<530	U		850		
		VMP-3-22-080611	8/6/2011	<0.15	U		<0.14	U		0.51			<0.84	U		3		
		VMP-3-22-110811	11/8/2011	<0.0067	U		<0.0061	U		<0.0036	U		<0.037	U		0.0014	J	
		VMP-3-22-013012	1/30/2012	<0.027	U		<0.024	U		0.45			<0.15	U		1.2		
		VMP-3-22-042012	4/20/2012	<0.0067	U		<0.0061	U		0.004			<0.037	U		0.012		
		VMP-3-22-072312	7/23/2012	<0.0075	U		<0.0068	U		0.0012	J		<0.042	U		0.00096	J	
		VMP-3-22-101812	10/18/2012	<0.011	U		<0.01	U		0.0078			<0.063	U		0.0042	J	
		VMP-3-22-020613	2/6/2013	<0.011	U		<0.01	U		<0.0059	U		<0.062	U		0.0012	J	
		VMP-3-22-060413	6/4/2013	<0.011	U		<0.01	U		0.0016	J		<0.061	U		0.0021	J	
		VMP-3-22-060413-Dup	6/4/2013	<0.011	U		<0.01	U		0.002	J		<0.063	U		<0.0052	U	
		VMP-3-22-072913	7/29/2013	<0.011	U		<0.0098	U		0.0051	J		<0.06	U		0.0067		
		VMP-3-22-110613	11/6/2013	<0.01	U		<0.0093	U		<0.0055	U		<0.057	U		<0.0047	U	
		VMP-3-22-110613-Dup	11/6/2013	<0.0098	U		<0.0089	U		<0.0052	U		<0.054	U		<0.0045	U	

SEE LAST PAGE OF TABLE FOR NOTES

TABLE 5
CUMULATIVE SUMMARY OF SOIL VAPOR ANALYTICAL DETECTIONS AND SCREENING RESULTS: VILLAGE - VOCS

Location	Depth	Sample ID	Sample Date	Freon 113			Freon 114			Heptane			Hexachlorobutadiene			Hexane		
				Result (mg/m^3)	Lab Quals	URS Quals	Result (mg/m^3)	Lab Quals	URS Quals	Result (mg/m^3)	Lab Quals	URS Quals	Result (mg/m^3)	Lab Quals	URS Quals	Result (mg/m^3)	Lab Quals	URS Quals
VMP-3	31.5 ft	VMP-3-31.5	11/4/2009	<48	U		<43	U		870			<260	U		18000	E	J
		VMP-3-31.5-090910	9/9/2010	<58	U		<53	U		1100			<320	U		25000		
		VMP-3-31.5-112210	11/22/2010	<41	U		<37	U		1200			<230	U		20000		
		VMP-3-31.5-020911	2/9/2011	<39	U		<35	U		480			<220	U		6400		
		VMP-3-31.5-041411	4/14/2011	<320	U		<290	U		510			<1800	U		9600		
		VMP-3-31.5-041411-DUP	4/14/2011	<320	U		<290	U		450			<1800	U		8800		
		VMP-3-31.5-080211	8/2/2011	<720	U		<660	U		860			<4000	U		18000		
		VMP-3-31.5-080211-Dup	8/2/2011	<420	U		<380	U		1200			<2300	U		27000		
		VMP-3-31.5-110811	11/8/2011	<17	U		<15	U		55			<93	U		720		
		VMP-3-31.5-012712	1/27/2012	<110	U		<97	U		88		J	<590	U		1700		J
		VMP-3-31.5-041912	4/19/2012	<180	U		<170	U		240		J	<1000	U		6500		
		VMP-3-31.5-041912-Dup	4/19/2012	<180	U		<160	U		180		J	<980	U		6600		
		VMP-3-31.5-072312	7/23/2012	<44	U		<40	U		<23	U		<240	U		620		
		VMP-3-31.5-101912	10/19/2012	<3.5	U		<3.2	U		<1.9	U		<20	U		14		
		VMP-3-31.5-020713	2/7/2013	<20	U		<18	U		<10	U		<110	U		280		
		VMP-3-31.5-060413	6/4/2013	<11	U		<9.9	U		<5.8	U		<60	U		99		
		VMP-3-31.5-072913	7/29/2013	<11	U		<10	U		<6.1	U		<63	U		14		
		VMP-3-31.5-110613	11/6/2013	<0.48	U		<0.44	U		<0.26	U		<2.7	U		0.67		
	39 ft	VMP-3-39	11/4/2009	<95	U		<86	U		780			<530	U		18000		
		VMP-3-39-101912	10/19/2012	<350	U		<320	U		<190	U		<2000	U		1200		
		VMP-3-39-021213	2/12/2013	<100	U		<92	U		<54	U		<560	U		2100		
		VMP-3-39-060413	6/4/2013	<10	U		<9.6	U		<5.6	U		<59	U		270		
		VMP-3-39-072913	7/29/2013	<9	U		<8.2	U		<4.8	U		<50	U		8.7		
		VMP-3-39-110613	11/6/2013	<9.6	U		<8.8	U		17			<54	U		1100		
VMP-4	5 ft	VMP-4-5	11/5/2009	<0.097	U		<0.088	U		<0.052	U		<0.54	U		0.54		
		VMP-4-5-082510	8/25/2010	<0.55	U		<0.5	U		1.7			<3.1	U		13		
		VMP-4-5-112210	11/22/2010	<21	U		<19	U		580			<110	U		1300		
		VMP-4-5-021411	2/14/2011	<1.2	U		<1.1	U		30			<6.7	U		88		
		VMP-4-5-041911	4/19/2011	<56	U		<51	U		380			<310	U		1200		
		VMP-4-5-080311	8/3/2011	<0.12	U		<0.11	U		0.054	J		<0.66	U		0.6		
		VMP-4-5-110911	11/9/2011	<0.0066	U		<0.006	U		0.0018	J		<0.036	U		0.0032		
		VMP-4-5-013012	1/30/2012	<0.34	U		<0.3	U		2.2		J	<1.9	U		12		J
		VMP-4-5-042512	4/25/2012	<0.0083	U		<0.0076	U		0.22			<0.046	U		0.58		
		VMP-4-5-072512	7/25/2012	<0.0082	U		<0.0075	U		0.03			<0.046	U		0.012		
		VMP-4-5-101812	10/18/2012	<0.012	U		<0.011	U		0.0018	J		<0.066	U		<0.0055	U	
		VMP-4-5-020713	2/7/2013	<0.0095	U		<0.0086	U		<0.0051	U		<0.053	U		0.0017	J	
		VMP-4-5-050913	5/9/2013	<0.012	U		<0.011	U		<0.0064	U		<0.067	U		0.0093		
		VMP-4-5-080113	8/1/2013	<0.012	U		<0.01	U		0.007			<0.065	U		0.0042	J	
		VMP-4-5-120313-R	12/3/2013	<0.011	U		<0.01	U		<0.0059	U		<0.062	U		<0.0051	U	

SEE LAST PAGE OF TABLE FOR NOTES

TABLE 5
CUMULATIVE SUMMARY OF SOIL VAPOR ANALYTICAL DETECTIONS AND SCREENING RESULTS: VILLAGE - VOCS

Location	Depth	Sample ID	Sample Date	Freon 113			Freon 114			Heptane			Hexachlorobutadiene			Hexane		
				Result (mg/m^3)	Lab Quals	URS Quals	Result (mg/m^3)	Lab Quals	URS Quals	Result (mg/m^3)	Lab Quals	URS Quals	Result (mg/m^3)	Lab Quals	URS Quals	Result (mg/m^3)	Lab Quals	URS Quals
VMP-4	12 ft	VMP-4-12	11/5/2009	<1.6	U		<1.5	U		35			<9	U		130		
		VMP-4-12-082510	8/25/2010	<9.6	U		<8.8	U		420			<54	U		1200		
		VMP-4-12-112310	11/23/2010	<9.9	U		<9	U		240			<55	U		690		
		VMP-4-12-021411	2/14/2011	<2.5	U		<2.3	U		24			<14	U		160		
		VMP-4-12-041911	4/19/2011	<48	U		<44	U		480			<270	U		1300		
		VMP-4-12-080311	8/3/2011	<5.5	U		<5	U		41			<31	U		170		
		VMP-4-12-080311-Dup	8/3/2011	<11	U		<10	U		36			<62	U		150		
		VMP-4-12-110911	11/9/2011	<1.7	U		<1.5	U		1.6			<9.3	U		11		
		VMP-4-12-013012	1/30/2012	<3.4	U		<3.1	U		95			<19	U		260		
		VMP-4-12-041812	4/18/2012	<0.0077	U		<0.007	U		0.0064			<0.043	U		0.011		
		VMP-4-12-072312	7/23/2012	<0.037	U		<0.034	U		0.48			<0.21	U		0.2		
		VMP-4-12-101812	10/18/2012	<0.012	U		<0.01	U		0.014			<0.065	U		0.0032	J	
		VMP-4-12-101812-Dup	10/18/2012	<0.012	U		<0.011	U		0.016			<0.066	U		0.0032	J	
		VMP-4-12-020713	2/7/2013	<0.01	U		<0.0094	U		<0.0055	U		<0.057	U		<0.0047	U	
		VMP-4-12-020713-DUP	2/7/2013	<0.01	U		<0.0096	U		<0.0056	U		<0.059	U		0.0027	J	
		VMP-4-12-050913	5/9/2013	<0.023	U		<0.021	U		0.038			<0.13	U		0.044		
		VMP-4-12-080113	8/1/2013	<0.012	U		<0.011	U		0.006			<0.065	U		0.0038	J	
		VMP-4-12-120313-R	12/3/2013	<0.011	U		<0.0097	U		<0.0057	U		<0.059	U		0.0019	J	
	23.5 ft	VMP-4-23.5	11/5/2009	<74	U		<68	U		3600			<410	U		14000		
		VMP - 4 - 23.5 - 083110	8/31/2010	<11	U		<10	U		4100		J	<62	U		13000		J
		VMP-4-23.5-112310	11/23/2010	<110	U		<100	U		3900			<620	U		15000		
		VMP-4-23.5-021411	2/14/2011	<4.1	U		<3.7	U		1700		J	<23	U		12000		
		VMP-4-23.5-042011	4/20/2011	<260	U		<240	U		2900			<1400	U		13000		
		VMP-4-23.5-042011-DUP	4/20/2011	<260	U		<240	U		2800			<1400	U		13000		
		VMP-4-23.5-080611	8/6/2011	<11	U		<9.8	U		2200			<60	U		11000		
		VMP-4-23.5-110911	11/9/2011	<32	U		<29	U		740			<180	U		6200		
		VMP-4-23.5-013012	1/30/2012	<68	U		<62	U		4700		J	<380	U		14000		J
		VMP-4-23.5-013012-DUP	1/30/2012	<48	U		<44	U		3200		J	<270	U		11000		
		VMP-4-23.5-041912	4/19/2012	<15	U		<14	U		2400			<84	U		4800		
		VMP-4-23.5-072312	7/23/2012	<7.2	U		<6.6	U		1700			<40	U		1500		
		VMP-4-23.5-101812	10/18/2012	<7.9	U		<7.2	U		65			<44	U		140		
		VMP-4-23.5-020713	2/7/2013	<2.5	U		<2.3	U		<1.4	U		<14	U		82		
		VMP-4-23.5-051513	5/15/2013	<3	U		<2.7	U		290			<17	U		630		
		VMP-4-23.5-080113	8/1/2013	<11	U		<10	U		300	J	J	<62	U		510		
		VMP-4-23.5-080113-Dup	8/1/2013	<11	U		<10	U		240	J	J	<62	U		430		
		VMP-4-23.5-110713	11/7/2013	<1.8	U		<1.7	U		210			<10	U		300		

SEE LAST PAGE OF TABLE FOR NOTES

TABLE 5
CUMULATIVE SUMMARY OF SOIL VAPOR ANALYTICAL DETECTIONS AND SCREENING RESULTS: VILLAGE - VOCS

Location	Depth	Sample ID	Sample Date	Freon 113			Freon 114			Heptane			Hexachlorobutadiene			Hexane		
				Result (mg/m^3)	Lab Quals	URS Quals	Result (mg/m^3)	Lab Quals	URS Quals	Result (mg/m^3)	Lab Quals	URS Quals	Result (mg/m^3)	Lab Quals	URS Quals	Result (mg/m^3)	Lab Quals	URS Quals
VMP-4	39 ft	VMP-4-39	11/5/2009	<57	U		<52	U		3500			<320	U		14000		
		VMP-4-39-042111	4/21/2011	<320	U		<290	U		2700			<1800	U		13000		
		VMP-4-39-041912	4/19/2012	<7.7	U		<7	U		3200			<43	U		10000		
		VMP-4-39-072312	7/23/2012	<12	U		<10	U		3800		J	<64	U		2700		J
		VMP-4-39-101812	10/18/2012	<140	U		<130	U		1400			<810	U		2200		
		VMP-4-39-101812-Dup	10/18/2012	<130	U		<120	U		1400			<740	U		2200		
		VMP-4-39-020713	2/7/2013	<21	U		<19	U		2300			<110	U		4500		
		VMP-4-39-051513	5/15/2013	<11	U		<10	U		1800			<62	U		1200		
		VMP-4-39-110713	11/7/2013	<10	U		<9.4	U		120			<57	U		240		
VMP-5	5 ft	VMP-5-5	11/5/2009	<1.7	U		<1.6	U		9.1			<9.6	U		170		
		VMP-5-5-090910	9/9/2010	<20	U		<18	U		140			<110	U		1500		
		VMP-5-5-112210	11/22/2010	<4.9	U		<4.5	U		120			<28	U		1400		
		VMP-5-5-021611	2/16/2011	<0.032	U		<0.029	U		<0.017	U		<0.18	U		<0.014	U	
		VMP-5-5-042111	4/21/2011	<0.1	U		<0.092	U		<0.054	U		<0.56	U		0.035	J	
		VMP-5-5-080511	8/5/2011	<0.0096	U		<0.0088	U		0.047			<0.054	U		0.083		
		VMP-5-5-111111	11/11/2011	<0.0071	U		<0.0065	U		0.23			<0.04	U		0.11		
		VMP-5-5-013012	1/30/2012	<0.072	U		<0.065	U		0.1			<0.4	U		0.63		
		VMP-5-5-041112	4/11/2012	0.0018	J		<0.0064	U		0.0028	J		<0.039	U		0.0019	J	
		VMP-5-5-071312	7/13/2012	<0.0078	U		<0.0071	U		0.0029	J		<0.043	U		<0.0036	J	U
		VMP-5-5-101212	10/12/2012	<0.0096	U		<0.0088	U		<0.0052	U		<0.054	U		0.0019	J	
		VMP-5-5-012513	1/25/2013	<0.01	U		<0.0092	U		<0.0054	U		<0.056	U		<0.0046	U	
		VMP-5-5-042913	4/29/2013	<0.011	U		<0.0098	U		<0.0058	U		<0.06	U		<0.005	U	
		VMP-5-5-082313-R	8/23/2013	<0.012	U		<0.011	U		<0.0063	U		<0.065	U	UJ	<0.0054	U	
		VMP-5-5-110513	11/5/2013	<0.0091	U		<0.0083	U		0.0019	J		<0.051	U		0.001	J	
	12.5 ft	VMP-5-12.5	11/6/2009	<2	U		<1.8	U		46			<11	U		650		
		VMP-5-12.5-D	11/6/2009	<4.4	U		<4	U		47			<25	U		640		
		VMP-5-12.5-090910	9/9/2010	<10	U		<9.2	U		120			<56	U		1300		
		VMP-5-12.5-112310	11/23/2010	<0.5	U		<0.46	U		<0.27	U		<2.8	U		15		
		VMP-5-12.5-021611	2/16/2011	<1.5	U		<1.4	U		5.8			<8.5	U		110		
		VMP-5-12.5-042111	4/21/2011	<0.11	U		<0.098	U		<0.058	U		<0.6	U		0.03	J	
		VMP-5-12.5-080611	8/6/2011	<9.5	U		<8.7	U		27			<53	U		340		
		VMP-5-12.5-111111	11/11/2011	<0.0067	U		<0.0062	U		0.0024	J		<0.038	U		0.0018	J	
		VMP-5-12.5-013012	1/30/2012	<0.022	U		<0.02	U		0.035			<0.12	U		0.18		
		VMP-5-12.5-041112	4/11/2012	<0.0067	U		<0.0061	U		0.0027	J		<0.037	U		0.0053		
		VMP-5-12.5-071212	7/12/2012	<0.0079	U		<0.0072	U		0.0017	J		<0.044	U		0.0012	J	
		VMP-5-12.5-101112	10/11/2012	<0.019	U		<0.017	U		<0.01	U		<0.1	U		0.0016	J	
		VMP-5-12.5-012413	1/24/2013	<0.0099	U		<0.009	U		<0.0053	U		<0.055	U		<0.0045	U	
		VMP-5-12.5-042913	4/29/2013	<0.012	U		<0.011	U		0.0024	J		<0.067	U		0.0045	J	
		VMP-5-12.5-080113	8/1/2013	<0.012	U		<0.011	U		0.0024	J		<0.066	U		<0.0055	U	
		VMP-5-12.5-110513	11/5/2013	<0.0099	U		<0.009	U		0.00047	J		<0.055	U		0.00052	J	

SEE LAST PAGE OF TABLE FOR NOTES

TABLE 5
CUMULATIVE SUMMARY OF SOIL VAPOR ANALYTICAL DETECTIONS AND SCREENING RESULTS: VILLAGE - VOCS

Location	Depth	Sample ID	Sample Date	Freon 113			Freon 114			Heptane			Hexachlorobutadiene			Hexane		
				Result (mg/m^3)	Lab Quals	URS Quals	Result (mg/m^3)	Lab Quals	URS Quals	Result (mg/m^3)	Lab Quals	URS Quals	Result (mg/m^3)	Lab Quals	URS Quals	Result (mg/m^3)	Lab Quals	URS Quals
VMP-5	31 ft	VMP-5-31	11/6/2009	<18	U		<17	U		910			<100	U		4900		
		VMP-5-31-090910	9/9/2010	<42	U		<38	U		1300			<230	U		7700		
		VMP-5-31-112310	11/23/2010	<26	U		<24	U		1700			<150	U		8200		
		VMP-5-31-021611	2/16/2011	<10	U		<9.6	U		950			<59	U		5600		
		VMP-5-31-042111	4/21/2011	<160	U		<140	U		900			<880	U		6200		
		VMP-5-31-080611	8/6/2011	<89	U		<81	U		780			<490	U		5800		
		VMP-5-31-111111	11/11/2011	<45	U		<41	U		220			<250	U		2200		
		VMP-5-31-013012	1/30/2012	<23	U		<21	U		82			<130	U		740		
		VMP-5-31-041112	4/11/2012	<0.073	U		<0.067	U		0.062			<0.41	U		0.32		
		VMP-5-31-071212	7/12/2012	<0.0077	U		<0.007	U		0.017			<0.043	U		0.057		
		VMP-5-31-101112	10/11/2012	<0.011	U		<0.0098	U		0.0039	J		<0.06	U		0.015		
		VMP-5-31-012413	1/24/2013	<0.11	U		<0.098	U		<0.057	U		<0.6	U		0.036	J	
		VMP-5-31-042913	4/29/2013	<0.011	U		<0.01	U		0.0016	J		<0.061	U		0.011		
		VMP-5-31-080113	8/1/2013	<0.011	U		<0.01	U		<0.0061	U		<0.063	U		0.0053		
		VMP-5-31-110513	11/5/2013	<0.01	U		<0.0092	U		0.0013	J		<0.056	U		0.0038	J	
		VMP-5-31-110513-Dup	11/5/2013	<0.0097	U		<0.0089	U		0.0016	J		<0.054	U		0.0037	J	
	40 ft	VMP-5-40	11/6/2009	<25	U		<23	U		810			<140	U		4400		
		VMP-5-40-042111	4/21/2011	<160	U		<150	U		730			<920	U		4900		
		VMP-5-40-013012	1/30/2012	<48	U		<44	U		53			<270	U		560		
		VMP-5-40-041212	4/12/2012	<0.072	U		<0.065	U		0.21			<0.4	U		1.5		
		VMP-5-40-071212	7/12/2012	<0.077	U		<0.07	U		<0.041	U		<0.43	U		0.02	J	
		VMP-5-40-101112	10/11/2012	<0.011	U		<0.01	U		0.0031	J		<0.063	U		0.0076		
		VMP-5-40-012513	1/25/2013	<0.033	U		<0.03	U		0.01	J		<0.18	U		0.026		
		VMP-5-40-012513-Dup	1/25/2013	<0.032	U		<0.029	U		<0.017	U		<0.18	U		0.013	J	
		VMP-5-40-042913	4/29/2013	<0.011	U		<0.01	U		0.004	J		<0.061	U		0.009		
		VMP-5-40-080113	8/1/2013	<0.012	U		<0.011	U		<0.0063	U		<0.066	U		0.0097		
		VMP-5-40-110513	11/5/2013	0.00058	J		<0.0084	U		0.0026	J		<0.052	U		0.0029	J	
VMP-6	5 ft	VMP-6-5	11/6/2009	<3	U		<2.8	U		380		J	<17	U		720		J
		VMP-6-5-090810	9/8/2010	<1.7	U		<1.5	U		43			<9.4	U		130		
		VMP-6-5-111610	11/16/2010	<10	U		<9.6	U		600			<59	U		1100		
		VMP-6-5-020711	2/7/2011	<0.0091	U		<0.0083	U		0.03			<0.051	U		0.022		
		VMP-6-5-040811	4/8/2011	<0.02	U		<0.018	U		<0.011	U		<0.11	U		<0.0091	U	
		VMP-6-5-080411	8/4/2011	<0.51	U		<0.47	U		3.7			<2.8	U		32		
		VMP-6-5-110911	11/9/2011	<0.0062	U		<0.0056	U		0.045			<0.034	U		0.055		
		VMP-6-5-013112	1/31/2012	<0.073	U		<0.066	U		0.43			<0.4	U		1.3		
		VMP-6-5-041212	4/12/2012	<0.0077	U		<0.007	U		0.009			<0.043	U		0.0094		
		VMP-6-5-071612	7/16/2012	<0.0077	U		<0.007	U		0.0025	J		<0.043	U		0.0037		
		VMP-6-5-101012	10/10/2012	<0.01	U		<0.0096	U		<0.0056	U		<0.059	U		<0.0049	U	
		VMP-6-5-021213	2/12/2013	<0.0095	U		<0.0086	U		0.0019	J		<0.053	U		0.015		

SEE LAST PAGE OF TABLE FOR NOTES

TABLE 5
CUMULATIVE SUMMARY OF SOIL VAPOR ANALYTICAL DETECTIONS AND SCREENING RESULTS: VILLAGE - VOCS

Location	Depth	Sample ID	Sample Date	Freon 113			Freon 114			Heptane			Hexachlorobutadiene			Hexane		
				Result (mg/m^3)	Lab Quals	URS Quals	Result (mg/m^3)	Lab Quals	URS Quals	Result (mg/m^3)	Lab Quals	URS Quals	Result (mg/m^3)	Lab Quals	URS Quals	Result (mg/m^3)	Lab Quals	URS Quals
VMP-6	10 ft	VMP-6-10	11/6/2009	<3.3	U		<3	U		480			<18	U		900		
		VMP-6-10-090810	9/8/2010	<1.8	U		<1.7	U		160		J	<10	U		400		J
		VMP-6-10-111710	11/17/2010	<0.0099	U		<0.009	U		0.0043	J		<0.055	U		0.013		
		VMP-6-10-020711	2/7/2011	<0.0096	U		<0.0088	U		0.0018	J		<0.054	U		0.0038	J	
		VMP-6-10-040811	4/8/2011	<0.23	U		<0.21	U		<0.12	U		<1.3	U		<0.11	U	
		VMP-6-10-080411	8/4/2011	<1.6	U		<1.5	U		76			<9.1	U		210		
		VMP-6-10-111011	11/10/2011	<0.0064	U		<0.0059	U		0.0016	J		<0.036	U		0.0081		
		VMP-6-10-013112	1/31/2012	<1.1	U		<1	U		24		J	<6.4	U		98		J
		VMP-6-10-041212	4/12/2012	<0.0075	U		<0.0068	U		0.0064			<0.042	U		0.0068		
		VMP-6-10-071612	7/16/2012	<0.01	U		<0.0092	U		<0.0054	J	U	<0.056	U		0.0027	J	
		VMP-6-10-101112	10/11/2012	<0.011	U		<0.01	U		0.0026	J		<0.062	U		0.0022	J	
		VMP-6-10-020513	2/5/2013	<0.01	U		<0.0096	U		<0.0056	U		<0.059	U		0.0014	J	
		VMP-6-10-051513	5/15/2013	<0.011	U		<0.0098	U		0.047			<0.06	U		0.038		
		VMP-6-10-080813	8/8/2013	<0.01	U		<0.0096	U		0.0016	J		<0.059	U		0.0012	J	
		VMP-6-10-110513	11/5/2013	<0.01	U		<0.0093	U		<0.0054	U		<0.056	U		0.00031	J	
	31.5 ft	VMP-6-31.5	11/9/2009	<21	U		<20	U		1800			<120	U		3100		
		VMP-6-31.5-090810	9/8/2010	<12	U		<11	U		1900			<69	U		3200		
		VMP-6-31.5-111710	11/17/2010	<19	U		<18	U		2200			<110	U		3400		
		VMP-6-31.5-020711	2/7/2011	<18	U		<17	U		1900			<100	U		3000		
		VMP-6-31.5-041111	4/11/2011	<14	U		<13	U		1100			<80	U		2200		
		VMP-6-31.5-080411	8/4/2011	<11	U		<9.7	U		1000			<59	U		2000		
		VMP-6-31.5-111011	11/10/2011	<16	U		<15	U		570			<91	U		1500		
		VMP-6-31.5-013112	1/31/2012	<6.6	U		<6	U		680		J	<36	U		1400		J
		VMP-6-31.5-041212	4/12/2012	<0.88	U		<0.8	U		8.6			<4.9	U		19		
		VMP-6-31.5-071612	7/16/2012	<0.014	U		<0.013	U		<0.0074	U		<0.077	U		0.019		
		VMP-6-31.5-101112	10/11/2012	<0.011	U		<0.0098	U		<0.0058	U		<0.06	U		0.0017	J	
		VMP-6-31.5-020513	2/5/2013	<0.0099	U		<0.009	U		<0.0053	U		<0.055	U		0.00091	J	
		VMP-6-31.5-042913	4/29/2013	<0.012	U		<0.01	U		<0.0062	U		<0.065	U		<0.0053	U	
		VMP-6-31.5-080813	8/8/2013	<0.011	U		<0.01	U		<0.0061	U		<0.063	U		0.0016	J	
		VMP-6-31.5-110513	11/5/2013	<0.009	U		<0.0082	U		0.0021	J		<0.05	U		0.0021	J	

SEE LAST PAGE OF TABLE FOR NOTES

TABLE 5
CUMULATIVE SUMMARY OF SOIL VAPOR ANALYTICAL DETECTIONS AND SCREENING RESULTS: VILLAGE - VOCS

Location	Depth	Sample ID	Sample Date	Freon 113			Freon 114			Heptane			Hexachlorobutadiene			Hexane		
				Result (mg/m^3)	Lab Quals	URS Quals	Result (mg/m^3)	Lab Quals	URS Quals	Result (mg/m^3)	Lab Quals	URS Quals	Result (mg/m^3)	Lab Quals	URS Quals	Result (mg/m^3)	Lab Quals	URS Quals
VMP-6	39 ft	VMP-6-39	11/9/2009	<24	U		<22	U		2400			<140	U		4200		
		VMP-6-39-041111	4/11/2011	<17	U		<16	U		1200			<95	U		2300		
		VMP-6-39-013112	1/31/2012	<6.6	U		<6	U		800			<36	U		1700		J
		VMP-6-39-041212	4/12/2012	<0.64	U		<0.59	U		21			<3.6	U		52		
		VMP-6-39-071612	7/16/2012	<0.03	U		<0.028	U		<0.016	U		<0.17	U		0.034		
		VMP-6-39-071612-Dup	7/16/2012	<0.03	U		<0.028	U		<0.016	U		<0.17	U		0.033		
		VMP-6-39-101112	10/11/2012	<0.021	U		<0.019	U		<0.011	U		<0.11	U		0.0021	J	
		VMP-6-39-020513	2/5/2013	<0.01	U		<0.0092	U		0.027			<0.056	U		0.0051		
		VMP-6-39-050913	5/9/2013	<0.021	U		<0.019	U		0.0054	J		<0.12	U		<0.0096	U	
		VMP-6-39-050913-Dup	5/9/2013	<0.011	U		<0.01	U		0.0032	J		<0.062	U		0.0016	J	
		VMP-6-39-080813-Dup	8/8/2013	<0.011	U		<0.0098	U		0.0096			<0.06	U		0.0048	J	
		VMP-6-39-081513	8/15/2013	<0.011	U		<0.01	U		0.0072			<0.063	U		0.025		
		VMP-6-39-110513	11/5/2013	<0.0098	U		<0.0089	U		0.0008	J		<0.054	J	U	0.00056	J	
VMP-7	5 ft	VMP-7-5	11/9/2009	<0.008	U		<0.008	U		0.091			<0.05	U		0.11		
		VMP-7-5-082610	8/26/2010	<0.01	U		<0.0092	U		0.0044	J		<0.056	U		0.016		
		VMP-7-5-111910	11/19/2010	<0.0091	U		<0.0083	U		0.0039	J		<0.051	U		0.0047		
		VMP-7-5-020711	2/7/2011	<0.0099	U		<0.009	U		0.0041	J		<0.055	U		0.0024	J	
		VMP-7-5-040711	4/7/2011	<0.014	U		<0.013	U		0.0074			<0.078	U		0.016		
		VMP-7-5-080211	8/2/2011	<1.4	U		<1.3	U		4.5			<7.7	U		12		
		VMP-7-5-111011	11/10/2011	<0.0066	U		<0.006	U		<0.0035	U		<0.036	U		<0.003	U	
		VMP-7-5-111011-DUP	11/10/2011	<0.0062	U		<0.0056	U		<0.0033	U		<0.034	U		<0.0028	U	
		VMP-7-5-013112	1/31/2012	<0.0067	U		<0.0061	U		0.00073	J		<0.037	U		<0.0031	J	U
		VMP-7-5-041212	4/12/2012	<0.0073	U		<0.0066	U		0.0078			<0.04	U		0.0046		
		VMP-7-5-073112	7/31/2012	<0.019	U		<0.017	U		<0.01	U		<0.1	U		0.0031	J	
		VMP-7-5-101012	10/10/2012	<0.011	U		<0.01	U		<0.0061	U		<0.063	U		0.0012	J	
		VMP-7-5-060613	6/6/2013	<0.011	U		<0.01	U		0.0038	J		<0.062	U		0.0058		
		VMP-7-5-073013	7/30/2013	<0.01	U		<0.0095	U		0.0014	J		<0.058	U		0.0039	J	
		VMP-7-5-102213	10/22/2013	<0.01	U		<0.0095	U		0.0013	J		<0.058	U		0.00058	J	J

SEE LAST PAGE OF TABLE FOR NOTES

TABLE 5
CUMULATIVE SUMMARY OF SOIL VAPOR ANALYTICAL DETECTIONS AND SCREENING RESULTS: VILLAGE - VOCS

Location	Depth	Sample ID	Sample Date	Freon 113			Freon 114			Heptane			Hexachlorobutadiene			Hexane		
				Result (mg/m^3)	Lab Quals	URS Quals	Result (mg/m^3)	Lab Quals	URS Quals	Result (mg/m^3)	Lab Quals	URS Quals	Result (mg/m^3)	Lab Quals	URS Quals	Result (mg/m^3)	Lab Quals	URS Quals
VMP-7	13.5 ft	VMP-7-13.5	11/9/2009	<0.068	U		<0.062	U		<0.037	U		<0.38	U		0.052		
		VMP-7-13.5-082610	8/26/2010	<0.22	U		<0.2	U		<0.12	U		<1.2	U		0.035	J	
		VMP-7-13.5-111910	11/19/2010	<1.5	U		<1.4	U		4.9		J	<8.6	U		8.9		J
		VMP-7-13.5-020711	2/7/2011	<0.0095	U		<0.0086	U		0.0011	J		<0.053	U		0.0013	J	
		VMP-7-13.5-040711	4/7/2011	<0.016	U		<0.015	U		0.0064	J		<0.092	U		0.022		
		VMP-7-13.5-080311	8/3/2011	<1.8	U		<1.7	U		<0.99	U		<10	U		2.7		
		VMP-7-13.5-111011	11/10/2011	<0.006	U		<0.0055	U		0.026			<0.034	U		0.012		
		VMP-7-13.5-013112	1/31/2012	<0.086	U		<0.078	U		<0.046	U		<0.48	U		1.1		J
		VMP-7-13.5-013112-DUP	1/31/2012	<0.088	U		<0.08	U		<0.047	U		<0.49	U		1		J
		VMP-7-13.5-041212	4/12/2012	<0.007	U		<0.0064	U		0.015			<0.039	U		0.022		
		VMP-7-13.5-041212-DUP	4/12/2012	<0.0074	U		<0.0067	U		0.0086			<0.041	U		0.011		
		VMP-7-13.5-072012	7/20/2012	<0.0072	U		<0.0065	U		0.0063			<0.04	U		0.00095	J	
		VMP-7-13.5-101012	10/10/2012	<0.01	U		<0.0096	U		0.0027	J		<0.059	U		0.0035	J	
		VMP-7-13.5-021313	2/13/2013	<0.01	U		<0.0096	U		<0.0056	U		<0.059	U		0.0012	J	
		VMP-7-13.5-060513	6/5/2013	<0.012	U		<0.011	U		<0.0064	U		<0.066	U		<0.0055	U	
		VMP-7-13.5-073013	7/30/2013	<0.01	U		<0.0095	U		<0.0056	U		<0.058	U		<0.0048	U	
		VMP-7-13.5-110113	11/1/2013	<0.011	U		<0.0098	U		0.0005	J		0.0015	J		0.00049	J	
	29.5 ft	VMP-7-29.5	11/9/2009	<1.5	U		<1.3	U		460		J	<8.1	U		420		J
		VMP - 7 - 29.5 - 083110	8/31/2010	<3.2	U		<2.9	U		420		J	<18	U		420		J
		VMP-7-29.5-111910	11/19/2010	<4.8	U		<4.3	U		300		J	<26	U		270		
		VMP-7-29.5-020711	2/7/2011	<4.9	U		<4.5	U		350			<28	U		320		
		VMP-7-29.5-040711	4/7/2011	<1.2	U		<1.1	U		220		J	<6.7	U		190		J
		VMP-7-29.5-080311	8/3/2011	<2.8	U		<2.6	U		350			<16	U		360		
		VMP-7-29.5-111111	11/11/2011	<5.6	U		<5.1	U		110			<31	U		130		
		VMP-7-29.5-020112	2/1/2012	<1.1	U		<1	U		150		J	<6.2	U		160		J
		VMP-7-29.5-041312	4/13/2012	<0.007	U		<0.0064	U		0.012			<0.039	U		0.02		
		VMP-7-29.5-072012	7/20/2012	<0.0072	U		<0.0065	U		0.0043			<0.04	U		0.005		
		VMP-7-29.5-072012-Dup	7/20/2012	<0.0072	U		<0.0065	U		0.0036	J		<0.04	U		0.0048		
		VMP-7-29.5-101012	10/10/2012	<0.011	U		<0.01	U		<0.0059	U		<0.062	U		0.0029	J	
		VMP-7-29.5-060613	6/6/2013	<0.012	U		<0.01	U		0.0025	J		<0.064	U		0.003	J	
		VMP-7-29.5-073013	7/30/2013	<0.01	U		<0.0096	U		<0.0056	U		<0.058	U		0.00094	J	
		VMP-7-29.5-102213	10/22/2013	<0.01	U		<0.0094	U		0.0021	J		<0.057	U		0.00044	J	J
	38 ft	VMP-7-38	11/9/2009	<0.5	U		<0.46	U		170		J	<2.8	U		140		J
		VMP-7-38-020711	2/7/2011	<6.6	U		<6	U		210			<37	U		280		
		VMP-7-38-040711	4/7/2011	<1.7	U		<1.5	U		110		J	<9.4	U		150		J
		VMP-7-38-020112	2/1/2012	<1.6	U		<1.5	U		180		J	<9	U		180		J
		VMP-7-38-042512	4/25/2012	<0.007	U		<0.0064	U		0.0096			<0.039	U		0.018		J
		VMP-7-38-042512-Dup	4/25/2012	<0.007	U		<0.0064	U		0.01			<0.039	U		0.024		J
		VMP-7-38-101112	10/11/2012	<0.01	U		<0.0094	U		<0.0055	U		<0.057	U		0.0017	J	
		VMP-7-38-060613	6/6/2013	<0.012	U		<0.011	U		0.0016	J		<0.069	U		0.0029	J	
		VMP-7-38-073013	7/30/2013	<0.011	U		<0.0097	U		<0.0057	U		<0.059	U		<0.0049	U	
		VMP-7-38-110113	11/1/2013	<0.011	U		<0.0097	U		0.0028	J		<0.059	U		0.00079	J	

SEE LAST PAGE OF TABLE FOR NOTES

TABLE 5
CUMULATIVE SUMMARY OF SOIL VAPOR ANALYTICAL DETECTIONS AND SCREENING RESULTS: VILLAGE - VOCS

Location	Depth	Sample ID	Sample Date	Freon 113			Freon 114			Heptane			Hexachlorobutadiene			Hexane		
				Result (mg/m^3)	Lab Quals	URS Quals	Result (mg/m^3)	Lab Quals	URS Quals	Result (mg/m^3)	Lab Quals	URS Quals	Result (mg/m^3)	Lab Quals	URS Quals	Result (mg/m^3)	Lab Quals	URS Quals
VMP-8	5 ft	VMP-8-5	11/10/2009	<0.008	U		<0.008	U		0.016			<0.05	U		0.016		
		VMP - 8 - 5 - 083010	8/30/2010	0.0019	J		<0.0094	U		0.0019	J		<0.057	U		0.0032	J	
		VMP-8-5-111810	11/17/2010	0.0017	J		<0.0081	U		0.0025	J		<0.05	U		0.0019	J	
		VMP-8-5-021011	2/10/2011	<0.0095	U		<0.0086	U		<0.0051	U		<0.053	U		0.0011	J	
		VMP-8-5-040711	4/7/2011	<0.01	U		<0.0096	U		<0.0056	U		<0.059	U		<0.0049	U	
		VMP-8-5-072711	7/27/2011	<0.011	U		<0.01	U		0.0021	J		<0.063	U		0.0026	J	
		VMP-8-5-110311	11/3/2011	<0.0066	U		<0.006	U		0.0026	J		<0.036	U		0.0033		
		VMP-8-5-012312	1/23/2012	<0.0081	U		<0.0074	U		0.0016	J		<0.045	U		0.0024	J	
		VMP-8-5-041012	4/10/2012	<0.0073	U		<0.0067	U		0.0064			<0.041	U		0.0073		
		VMP-8-5-071312	7/13/2012	<0.0062	U		<0.0056	U		<0.0033	U		<0.034	U		0.00072	J	
		VMP-8-5-073112	7/31/2012	<0.0079	U		<0.0072	U		0.011			<0.044	U		0.002	J	
		VMP-8-5-100412	10/4/2012	<0.01	U		<0.0096	U		0.0019	J		0.0076	J		0.0026	J	
		VMP-8-5-100412-Dup	10/4/2012	<0.01	U		<0.0092	U		0.0019	J		<0.056	U		0.003	J	
		VMP-8-5-012413	1/24/2013	<0.01	U		<0.0094	U		<0.0055	U		<0.057	U		<0.0047	U	
		VMP-8-5-042513	4/25/2013	<0.011	U		<0.01	U		<0.0059	U		<0.062	U		<0.0051	U	
		VMP-8-5-073013	7/30/2013	<0.01	U		<0.0095	U		0.0013	J		<0.058	U		0.0013	J	
		VMP-8-5-102213	10/22/2013	<0.01	U		<0.0093	U		0.0026	J		<0.057	U		0.0019	J	J
	9.5 ft	VMP-8-9.5	11/10/2009	<0.008	U		<0.007	U		0.0046			<0.048	U		0.0042		
		VMP - 8 - 9.5 - 083010	8/30/2010	0.0011	J		<0.0084	U		0.0017	J		<0.052	U		0.0055		
		VMP - 8 - 9.5 - 083010-DUP	8/30/2010	0.001	J		<0.0086	U		0.0016	J		<0.053	U		0.0034	J	
		VMP-8-9.5-111810	11/17/2010	0.0018	J		<0.0084	U		<0.005	U		<0.052	U		0.0017	J	
		VMP-8-9.5-021011	2/10/2011	<0.0096	U		<0.0088	U		<0.0052	U		<0.054	U		<0.0044	U	
		VMP-8-9.5-040711	4/7/2011	<0.01	U		<0.0096	U		<0.0056	U		<0.059	U		0.0012	J	
		VMP-8-9.5-072711	7/27/2011	<0.0082	U		<0.0074	U		0.0039	J		<0.045	U		0.0048		
		VMP-8-9.5-110311	11/3/2011	<0.0064	U		<0.0059	U		0.0021	J		<0.036	U		0.0018	J	
		VMP-8-9.5-012312	1/23/2012	<0.0078	U		<0.0071	U		0.005			<0.043	U		0.0064		
		VMP-8-9.5-041012	4/10/2012	<0.0073	U		<0.0067	U		0.002	J		<0.041	U		0.012		
		VMP-8-9.5-071312	7/13/2012	<0.0072	U		<0.0065	U		<0.0038	U		<0.04	U		<0.0033	U	
		VMP-8-9.5-071312-Dup	7/13/2012	<0.0068	U		<0.0062	U		<0.0037	U		<0.038	U		<0.0032	U	
		VMP-8-9.5-100412	10/4/2012	<0.012	U		<0.01	U		0.0061	J		<0.065	U		0.0088		
		VMP-8-9.5-012413	1/24/2013	<0.0096	U		<0.0088	U		<0.0052	U		<0.054	U		0.0018	J	
		VMP-8-9.5-012413-Dup	1/24/2013	<0.01	U		<0.0094	U		<0.0055	U		<0.057	U		<0.0047	U	
		VMP-8-9.5-042513	4/25/2013	<0.01	U		<0.0094	U		<0.0055	U		<0.057	U		<0.0047	U	
		VMP-8-9.5-073013	7/30/2013	<0.01	U		<0.0094	U		0.0036	J		<0.058	U		0.0047	J	
		VMP-8-9.5-102213	10/22/2013	<0.01	U		<0.0094	U		0.00088	J		<0.057	U		0.0017	J	J

SEE LAST PAGE OF TABLE FOR NOTES

TABLE 5
CUMULATIVE SUMMARY OF SOIL VAPOR ANALYTICAL DETECTIONS AND SCREENING RESULTS: VILLAGE - VOCS

Location	Depth	Sample ID	Sample Date	Freon 113			Freon 114			Heptane			Hexachlorobutadiene			Hexane		
				Result (mg/m^3)	Lab Quals	URS Quals	Result (mg/m^3)	Lab Quals	URS Quals	Result (mg/m^3)	Lab Quals	URS Quals	Result (mg/m^3)	Lab Quals	URS Quals	Result (mg/m^3)	Lab Quals	URS Quals
VMP-8	23.5 ft	VMP-8-23.5	11/10/2009	<0.009	U		<0.008	U		<0.004	U		<0.051	U		<0.004	U	
		VMP - 8 - 23.5 - 083010	8/30/2010	0.0014	J		<0.0092	U		0.0021	J		<0.056	U		0.0024	J	
		VMP-8-23.5-111910	11/19/2010	<0.0096	U		<0.0088	U		0.0015	J		<0.054	U		0.0018	J	
		VMP-8-23.5-021011	2/10/2011	<0.01	U		<0.0094	U		<0.0055	U		<0.057	U		<0.0047	U	
		VMP-8-23.5-040711	4/7/2011	<0.0096	U		<0.0088	U		<0.0052	U		<0.054	U		0.0027	J	
		VMP-8-23.5-040711-DUP	4/7/2011	<0.015	U		<0.014	U		<0.0082	U		<0.085	U		0.0028	J	
		VMP-8-23.5-081011	8/10/2011	<0.01	U		<0.0092	U		0.012			<0.056	U		0.033		
		VMP-8-23.5-110611	11/6/2011	<0.0073	U		<0.0067	U		0.0013	J		<0.041	U		0.0028	J	
		VMP-8-23.5-012312	1/23/2012	<0.0081	U		<0.0074	U		0.0023	J		<0.045	U		0.0023	J	
		VMP-8-23.5-041012	4/10/2012	<0.0072	U		<0.0065	U		0.0022	J		<0.04	U		0.012		
		VMP-8-23.5-071312	7/13/2012	<0.0079	U		<0.0072	U		<0.0042	U		<0.044	U		<0.0036	U	
		VMP-8-23.5-100412	10/4/2012	<0.011	U		<0.01	U		0.0059			<0.062	U		0.0082		
		VMP-8-23.5-012413	1/24/2013	<0.011	U		<0.01	U		<0.0059	U		<0.062	U		<0.0051	U	
		VMP-8-23.5-050113	5/1/2013	<0.012	U		<0.01	U		0.002	J		<0.065	U		0.0025	J	
		VMP-8-23.5-073013	7/30/2013	<0.01	U		<0.0094	U		<0.0055	U		<0.058	U		0.0013	J	
		VMP-8-23.5-073013-Dup	7/30/2013	<0.01	U		<0.0094	U		0.0018	J		<0.057	U		0.0023	J	
		VMP-8-23.5-102213	10/22/2013	0.00062	J		<0.0094	U		0.00072	J		<0.058	U		0.00085	J	J
VMP-9	5 ft	VMP-9-5	11/11/2009	<0.008	U		<0.007	U		<0.004	U		<0.048	U		<0.003	U	
		VMP-9-5-082610	8/26/2010	<0.0087	U		<0.008	U		0.0055			<0.049	U		0.016		
		VMP-9-5-111910	11/19/2010	<0.0091	U		<0.0083	U		0.0016	J		<0.051	U		0.0014	J	
		VMP-9-5-020811	2/8/2011	<0.0084	U		<0.0077	U		<0.0045	U		<0.047	U		<0.0039	U	
		VMP-9-5-040611	4/6/2011	<0.023	U		<0.021	U		<0.012	U		<0.13	U		0.0064	J	
		VMP-9-5-080211	8/2/2011	<0.45	U		<0.41	U		<0.24	U		<2.5	U		<0.21	U	
		VMP-9-5-110411	11/4/2011	<0.0067	U		<0.0061	U		0.003	J		<0.037	U		0.0027	J	
		VMP-9-5-012612	1/26/2012	<0.0057	U		<0.0052	U		0.0078			<0.032	U		0.0049		
		VMP-9-5-041112	4/11/2012	<0.0068	U		<0.0062	U		0.012			<0.038	U		0.018		
		VMP-9-5-071312	7/13/2012	<0.0073	U		<0.0067	U		0.0019	J		<0.041	U		0.0028	J	
		VMP-9-5-101012	10/10/2012	<0.011	U		<0.01	U		<0.0059	U		<0.062	U		<0.0051	U	
		VMP-9-5-012513	1/25/2013	<0.011	U	UJ	<0.0098	U	UJ	<0.0058	U	UJ	<0.06	U	UJ	0.0024	J	J
		VMP-9-5-021513	2/15/2013	<0.01	U		<0.0096	U		<0.0056	U		<0.059	U		0.004	J	
		VMP-9-5-050113	5/1/2013	<0.011	U		<0.01	U		<0.006	U		<0.063	U		<0.0052	J	U
		VMP-9-5-073013	7/30/2013	<0.011	U		<0.01	U		<0.006	U		<0.062	U		0.001	J	
		VMP-9-5-102213	10/22/2013	<0.01	U		<0.0095	U		0.0042	J		<0.058	U		0.0064		J
		VMP-9-5-122013-R	12/20/2013	<0.01	U		<0.0092	U		<0.0054	U		<0.056	U		<0.0046	U	

SEE LAST PAGE OF TABLE FOR NOTES

TABLE 5
CUMULATIVE SUMMARY OF SOIL VAPOR ANALYTICAL DETECTIONS AND SCREENING RESULTS: VILLAGE - VOCS

Location	Depth	Sample ID	Sample Date	Freon 113			Freon 114			Heptane			Hexachlorobutadiene			Hexane		
				Result (mg/m^3)	Lab Quals	URS Quals	Result (mg/m^3)	Lab Quals	URS Quals	Result (mg/m^3)	Lab Quals	URS Quals	Result (mg/m^3)	Lab Quals	URS Quals	Result (mg/m^3)	Lab Quals	URS Quals
VMP-9	11.5 ft	VMP-9-11.5	11/11/2009	<0.01	U		<0.009	U		<0.005	U		<0.059	U		<0.004	U	
		VMP-9-11.5-082610	8/26/2010	<0.2	U		<0.18	U		<0.1	U		<1.1	U		<0.09	U	
		VMP-9-11.5-111910	11/19/2010	<0.57	U		<0.52	U		<0.3	U		<3.2	U		<0.26	U	
		VMP-9-11.5-020911	2/9/2011	<0.01	U		<0.0094	U		<0.0055	U		<0.057	U		<0.0047	U	
		VMP-9-11.5-020911-DUP	2/9/2011	<0.008	U		<0.0073	U		0.0025	J		<0.044	U		<0.0037	U	
		VMP-9-11.5-040611	4/6/2011	<0.03	U		<0.028	U		0.0035	J		<0.17	U		0.0079	J	
		VMP-9-11.5-080211	8/2/2011	<0.67	U		<0.62	U		<0.36	U		<3.8	U		<0.31	U	
		VMP-9-11.5-110411	11/4/2011	<0.0067	U		<0.0061	U		0.0021	J		<0.037	U		0.0029	J	
		VMP-9-11.5-012612	1/26/2012	<0.0059	U		<0.0054	U		0.0014	J		<0.033	U		0.0014	J	
		VMP-9-11.5-041112	4/11/2012	<0.007	U		<0.0064	U		0.0037	J		<0.039	U		0.013		
		VMP-9-11.5-071312	7/13/2012	<0.0079	U		<0.0072	U		0.002	J		<0.044	U		0.0013	J	
		VMP-9-11.5-101012	10/10/2012	<0.01	U		<0.0096	U		0.0021	J		<0.059	U		0.0021	J	
		VMP-9-11.5-012513	1/25/2013	<0.0089	U		<0.0081	U		0.0035	J		<0.05	U		0.0079		
		VMP-9-11.5-012513-DUP	1/25/2013	<0.0096	U		<0.0088	U		0.0046	J		<0.054	U		0.012		
		VMP-9-11.5-050113	5/1/2013	<0.012	U		<0.01	U		0.0021	J		<0.064	U		0.0046	J	
		VMP-9-11.5-073013	7/30/2013	<0.012	U		<0.01	U		<0.0062	U		<0.064	U		<0.0053	U	
		VMP-9-11.5-102213	10/22/2013	0.00058	J		<0.009	U		0.00064	J		<0.055	U		0.0014	J	J
		VMP-9-11.5-122013-R	12/20/2013	<0.01	U		<0.0093	U		<0.0054	U		<0.056	U		<0.0047	U	
	25.5 ft	VMP-9-25.5	11/10/2009	<2.1	U		<1.9	U		1.5		J	<12	U		6.6		J
		VMP-9-25.5-D	11/10/2009	<1.9	U		<1.7	U		1.5		J	<10	U		5.9		J
		VMP-9-25.5-082610	8/26/2010	<1.5	U		<1.4	U		1.1			<8.6	U		3.2		
		VMP-9-25.5-082610-DUP	8/26/2010	<1.6	U		<1.5	U		1.1			<9.2	U		3.2		
		VMP-9-25.5-111910	11/19/2010	<1.8	U		<1.6	U		<0.94	U		<9.8	U		1.8		
		VMP-9-25.5-020911	2/9/2011	<0.96	U		<0.88	U		<0.52	U		<5.4	U		0.24	J	
		VMP-9-25.5-040811	4/8/2011	<0.49	U		<0.45	U		<0.26	U		<2.7	U		<0.22	U	
		VMP-9-25.5-080211	8/2/2011	<1.1	U		<0.98	U		0.82		J	<6	U		2.8		J
		VMP-9-25.5-110711	11/7/2011	<0.95	U		<0.87	U		<0.51	U		<5.3	U		0.62		
		VMP-9-25.5-110711-DUP	11/7/2011	<0.82	U		<0.75	U		<0.44	U		<4.6	U		0.68		
		VMP-9-25.5-012612	1/26/2012	<0.25	U		<0.22	U		<0.13	U		<1.4	U		1		J
		VMP-9-25.5-041112	4/11/2012	<0.007	U		<0.0064	U		0.012			<0.039	U		0.0085		
		VMP-9-25.5-071312	7/13/2012	<0.0075	U		<0.0069	U		0.0031	J		<0.042	U		<0.0035	J	U
		VMP-9-25.5-071312-Dup	7/13/2012	<0.0073	U		<0.0067	U		<0.0039	J	U	<0.041	U		0.0025	J	
		VMP-9-25.5-101012	10/10/2012	<0.01	U		<0.0092	U		<0.0054	U		<0.056	U		<0.0046	U	
		VMP-9-25.5-013013	1/30/2013	<0.011	U		<0.0098	U		<0.0058	U		<0.06	U		0.00088	J	
		VMP-9-25.5-050113	5/1/2013	<0.012	U		<0.01	U		0.013			<0.064	U		0.011		
		VMP-9-25.5-050113-Dup	5/1/2013	<0.012	U		<0.011	U		0.0096			<0.066	U		0.0063		
		VMP-9-25.5-073013	7/30/2013	<0.011	U		<0.01	U		<0.006	U		<0.062	U		0.00093	J	
		VMP-9-25.5-102213	10/22/2013	<0.01	U		<0.0092	U		0.0012	J		<0.056	U		0.0011	J	J
		VMP-9-25.5-102213-Dup	10/22/2013	<0.01	U		<0.0094	U		0.001	J		<0.057	U		0.00088	J	J

SEE LAST PAGE OF TABLE FOR NOTES

TABLE 5
CUMULATIVE SUMMARY OF SOIL VAPOR ANALYTICAL DETECTIONS AND SCREENING RESULTS: VILLAGE - VOCS

Location	Depth	Sample ID	Sample Date	Freon 113			Freon 114			Heptane			Hexachlorobutadiene			Hexane		
				Result (mg/m^3)	Lab Quals	URS Quals	Result (mg/m^3)	Lab Quals	URS Quals	Result (mg/m^3)	Lab Quals	URS Quals	Result (mg/m^3)	Lab Quals	URS Quals	Result (mg/m^3)	Lab Quals	URS Quals
VMP-9	38.5 ft	VMP-9-38.5	11/10/2009	<4.2	U		<3.8	U		4.6		J	<23	U		25		J
		VMP-9-38.5-020911	2/9/2011	<1.6	U		<1.5	U		<0.86	U		<8.9	U		1.9		
		VMP-9-38.5-040811	4/8/2011	<2.1	U		<1.9	U		<1.1	U		<12	U		<0.98	U	
		VMP-9-38.5-012612	1/26/2012	<0.32	U		<0.29	U		<0.17	U		<1.8	U		3.2		J
		VMP-9-38.5-041112	4/11/2012	<0.0062	U		<0.0056	U		0.0024	J		<0.034	U		0.013		
		VMP-9-38.5-071312	7/13/2012	<0.0081	U		<0.0074	U		0.0032	J		<0.045	U		0.0018	J	
		VMP-9-38.5-101012	10/10/2012	<0.03	U		<0.028	U		<0.016	U		<0.17	U		0.0052	J	
		VMP-9-38.5-013013	1/30/2013	<0.011	U		<0.0098	U		<0.0058	U		<0.06	U		0.0014	J	
		VMP-9-38.5-050113	5/1/2013	<0.012	U		<0.011	U		<0.0064	U		<0.066	U		0.0034	J	
		VMP-9-38.5-073113	7/31/2013	<0.011	U		<0.01	U		<0.0061	U		<0.064	U		0.001	J	
		VMP-9-38.5-102213	10/22/2013	<0.011	U		<0.0098	U		0.00043	J		<0.06	J	U	0.0022	J	
VMP-18	8.5 ft	VMP-18-8.5	6/18/2010	<0.011	U		<0.01	U		0.0013	J		<0.062	U		0.0021	J	
		VMP-18-8.5-090710	9/7/2010	0.002	J		<0.009	U		0.0015	J		<0.055	J	U	0.0016	J	
		VMP-18-8.5-111910	11/19/2010	<0.0083	U		<0.0076	U		0.0026	J		<0.046	U		0.0031	J	
		VMP-18-8.5-020711	2/7/2011	<0.0091	U		<0.0083	U		0.045		J	<0.051	U		0.056		J
		VMP-18-8.5-020711-DUP	2/7/2011	<0.0088	U		<0.008	U		0.015		J	<0.049	U		0.026		J
		VMP-18-8.5-040711	4/7/2011	<0.0098	U		<0.009	U		0.012			<0.055	U		0.0049		
		VMP-18-8.5-072811	7/28/2011	<0.01	U		<0.0096	U		<0.0056	U		<0.059	U		0.0018	J	
		VMP-18-8.5-110711	11/7/2011	<0.0068	U		<0.0062	U		<0.0037	U		<0.038	U		<0.0032	U	
		VMP-18-8.5-012312	1/23/2012	<0.0074	U		<0.0068	U		0.0012	J		<0.041	U		0.0012	J	
		VMP-18-8.5-041012	4/10/2012	<0.0077	U		<0.007	U		0.0054			<0.043	U		0.0044		
		VMP-18-8.5-071212	7/12/2012	<0.0075	U		<0.0068	U		0.0028	J		<0.042	U		0.0017	J	
		VMP-18-8.5-100912	10/9/2012	<0.01	U		<0.0092	U		0.0027	J		<0.056	U		0.002	J	
		VMP-18-8.5-012313	1/23/2013	<0.011	U		<0.01	U		<0.0059	U		<0.062	U		<0.0051	U	
		VMP-18-8.5-050113	5/1/2013	<0.012	U		<0.011	U		<0.0063	U		<0.066	U		<0.0054	J	U
		VMP-18-8.5-072913	7/29/2013	<0.011	U		<0.01	U		<0.006	U		<0.063	U		0.0027	J	
		VMP-18-8.5-102513	10/25/2013	<0.0095	U		<0.0086	U		0.0012	J		<0.053	U	UJ	0.001	J	
		VMP-18-8.5-102513-Dup	10/25/2013	<0.011	U		<0.0099	U		0.00078	J		<0.06	U	UJ	0.0009	J	

SEE LAST PAGE OF TABLE FOR NOTES

TABLE 5
CUMULATIVE SUMMARY OF SOIL VAPOR ANALYTICAL DETECTIONS AND SCREENING RESULTS: VILLAGE - VOCS

Location	Depth	Sample ID	Sample Date	Freon 113			Freon 114			Heptane			Hexachlorobutadiene			Hexane		
				Result (mg/m^3)	Lab Quals	URS Quals	Result (mg/m^3)	Lab Quals	URS Quals	Result (mg/m^3)	Lab Quals	URS Quals	Result (mg/m^3)	Lab Quals	URS Quals	Result (mg/m^3)	Lab Quals	URS Quals
VMP-19	5 ft	VMP-19-5	6/18/2010	<0.01	U		<0.009	U		0.0012	J		<0.058	U		0.0048		
		VMP-19-5-090110	9/1/2010	<0.0099	U	U	<0.009	U		0.088			<0.055	U	UJ	0.34		
		VMP-19-5-111510	11/15/2010	<0.01	U		<0.0096	U		<0.0056	U		<0.059	U		0.0033	J	
		VMP-19-5-020411	2/4/2011	<0.0093	U		<0.0084	U		<0.005	U		<0.052	J	U	0.0093		
		VMP-19-5-040711	4/7/2011	<0.01	U		<0.0094	U		<0.0055	U		<0.058	U		<0.0048	U	
		VMP-19-5-080911	8/9/2011	<0.011	U		<0.01	U		0.036			<0.063	U		0.12		J
		VMP-19-5-080911-DUP	8/9/2011	<0.011	U		<0.0098	U		0.032			<0.06	U		0.085		J
		VMP-19-5-110811	11/8/2011	<0.0075	U		<0.0068	U		<0.004	U		<0.042	U		0.00093	J	
		VMP-19-5-012612	1/26/2012	<0.0066	U		<0.006	U		0.0024	J		<0.036	U		0.0024	J	
		VMP-19-5-041012	4/10/2012	<0.0075	U		<0.0068	U		0.0037	J		<0.042	U		0.0014	J	
		VMP-19-5-071112	7/11/2012	<0.0085	U		<0.0078	U		0.0014	J		<0.048	U		0.00098	J	
		VMP-19-5-100912	10/9/2012	<0.011	U		<0.01	U		<0.0061	U		<0.063	U		0.00097	J	
		VMP-19-5-013113	1/31/2013	<0.0099	U		<0.009	U		0.0096			<0.055	U		0.019		
		VMP-19-5-043013	4/30/2013	<0.013	U		<0.012	U		<0.007	U		<0.072	U		<0.006	U	
		VMP-19-5-073113	7/31/2013	<0.011	U		<0.0098	U		<0.0058	U		<0.06	U		<0.005	U	
		VMP-19-5-102513	10/25/2013	<0.011	U		<0.0099	U		0.0012	J		<0.06	U		0.002	J	
VMP-20	5 ft	VMP-20-5-031411	3/14/2011	<0.0093	U		<0.0084	U		0.01			<0.052	U		0.016		
		VMP-20-5-041511	4/15/2011	<0.1	U		<0.093	U		0.24			<0.57	U		2.4		
		VMP-20-5-072511	7/25/2011	<0.011	U		<0.0098	U		0.00085	J		<0.06	U		0.0013	J	
		VMP-20-5-110111	11/1/2011	<0.0062	U		<0.0056	U		0.0023	J		<0.034	U		0.0047		
		VMP-20-5-012312	1/23/2012	<0.03	U		<0.027	U		0.37			<0.16	U		1.3		
		VMP-20-5-041012	4/10/2012	<0.0067	U		<0.0061	U		0.004			<0.037	U		0.0048		
		VMP-20-5-071112	7/11/2012	<0.0089	U		<0.0081	U		<0.0048	U		<0.05	U		<0.0041	U	
		VMP-20-5-073112	7/31/2012	<0.0075	U		<0.0068	U		0.0057			<0.042	U		0.0018	J	
		VMP-20-5-100412	10/4/2012	<0.011	U		<0.01	U		<0.0059	U		<0.062	U		0.0012	J	
		VMP-20-5-020713	2/7/2013	<0.0095	U		<0.0086	U		0.002	J		<0.053	U		0.027		
		VMP-20-5-041913	4/19/2013	<0.0096	U		<0.0088	U		0.0046	J		<0.054	U		0.01		
		VMP-20-5-072313	7/23/2013	<0.011	U		<0.0098	U		<0.0058	U		<0.06	U		<0.005	U	
		VMP-20-5-110113	11/1/2013	0.00066	J		<0.0095	U		0.00043	J		<0.058	U		0.00051	J	
	10 ft	VMP-20-10-031411	3/14/2011	<0.0093	U		<0.0084	U		0.0034	J		<0.052	U		0.0049		
		VMP-20-10-041511	4/15/2011	<0.093	U		<0.084	U		0.14			<0.52	U		0.81		
		VMP-20-10-072511	7/25/2011	<0.0099	U		<0.009	U		0.00069	J		<0.055	U		<0.0045	U	
		VMP-20-10-110111	11/1/2011	<0.0066	U		<0.006	U		<0.0035	U		<0.036	U		<0.003	U	
		VMP-20-10-012312	1/23/2012	<0.0068	U		<0.0062	U		0.0091			<0.038	U		0.006		
		VMP-20-10-041012	4/10/2012	<0.0066	U		<0.006	U		0.0048			<0.036	U		0.004		
		VMP-20-10-071112	7/11/2012	<0.0075	U		<0.0068	U		<0.004	U		<0.042	U		<0.0034	U	
		VMP-20-10-100412	10/4/2012	<0.01	U		<0.0094	U		0.0017	J		<0.057	U		0.002	J	
		VMP-20-10-012213	1/22/2013	<0.0095	U		<0.0086	U		<0.0051	U		<0.053	U		0.0009	J	
		VMP-20-10-041913	4/19/2013	<0.0098	U		<0.0089	U		<0.0052	U		<0.055	U		<0.0045	U	
		VMP-20-10-072313	7/23/2013	<0.011	U		<0.01	U		<0.0059	U		<0.062	U		0.0018	J	
		VMP-20-10-110113	11/1/2013	<0.01	U		<0.0092	U		0.0004	J		<0.056	U		0.00031	J	
		VMP-20-10-110113-Dup	11/1/2013	0.0006	J		<0.0086	U		0.00033	J		<0.053	U		0.00044	J	

SEE LAST PAGE OF TABLE FOR NOTES

TABLE 5
CUMULATIVE SUMMARY OF SOIL VAPOR ANALYTICAL DETECTIONS AND SCREENING RESULTS: VILLAGE - VOCS

Location	Depth	Sample ID	Sample Date	Freon 113			Freon 114			Heptane			Hexachlorobutadiene			Hexane		
				Result (mg/m^3)	Lab Quals	URS Quals	Result (mg/m^3)	Lab Quals	URS Quals	Result (mg/m^3)	Lab Quals	URS Quals	Result (mg/m^3)	Lab Quals	URS Quals	Result (mg/m^3)	Lab Quals	URS Quals
VMP-20	25 ft	VMP-20-25-031411	3/14/2011	<0.0092	U		<0.0084	U		0.0022	J		<0.051	U		0.0017	J	
		VMP-20-25-041511	4/15/2011	<0.1	U		<0.096	U		0.12			<0.59	U		0.84		
		VMP-20-25-072611	7/26/2011	<0.7	U		<0.64	U		<0.38	U		<3.9	U		<0.32	U	
		VMP-20-25-110511	11/5/2011	<0.0064	U		<0.0059	U		<0.0034	U		<0.036	U		<0.003	J	U
		VMP-20-25-012312	1/23/2012	<0.0072	U		<0.0065	U		0.0012	J		<0.04	U		0.0018	J	
		VMP-20-25-041012	4/10/2012	<0.0067	U		<0.0061	U		0.0058			<0.037	U		0.004		
		VMP-20-25-041012-Dup	4/10/2012	<0.0068	U		<0.0062	U		0.0033	J		<0.038	U		0.0038		
		VMP-20-25-071112	7/11/2012	<0.0077	U		<0.007	U		0.0032	J		<0.043	U		<0.0035	U	
		VMP-20-25-100412	10/4/2012	<0.011	U		<0.01	U		<0.0061	U		<0.063	U		0.0012	J	
		VMP-20-25-012213	1/22/2013	<0.0095	U		<0.0086	U		<0.0051	U		<0.053	U		<0.0044	U	
		VMP-20-25-041913	4/19/2013	<0.01	U		<0.0093	U		0.0025	J		<0.057	U		0.0068		
		VMP-20-25-072313	7/23/2013	<0.012	U		<0.01	U		<0.0062	U		<0.065	U		<0.0053	U	
		VMP-20-25-110113	11/1/2013	<0.009	U		<0.0082	U		0.00034	J		<0.05	U		0.00039	J	
	39.5 ft	VMP-20-39.5-100412	10/4/2012	<2.8	U		<2.5	U		<1.5	U		<15	U		<1.3	U	
		VMP-20-39.5-012313	1/23/2013	<1.6	U		<1.4	U		<0.85	U		<8.8	U		0.068	J	
		VMP-20-39.5-041913	4/19/2013	<1.3	U		<1.2	U		<0.67	U		<7	U		<0.58	U	
		VMP-20-39.5-072313	7/23/2013	<2.4	U		<2.2	U		<1.3	U		<13	U		<1.1	U	
		VMP-20-39.5-110113	11/1/2013	<0.21	U		<0.19	U		<0.11	U		<1.2	U		<0.096	U	
VMP-21	5 ft	VMP-21-5-020911	2/9/2011	<3.6	U		<3.2	U		16			<20	U		150		
		VMP-21-5-020911-DUP	2/9/2011	<6.1	U		<5.6	U		12			<34	U		120		
		VMP-21-5-041311	4/13/2011	<0.01	U		<0.0092	U		0.63			<0.056	U		1.4		
		VMP-21-5-072511	7/25/2011	<0.01	U		<0.0096	U		0.0025	J		<0.059	U		0.0019	J	
		VMP-21-5-110111	11/1/2011	<0.0087	U		<0.008	U		0.0049			<0.049	U		0.0056		
		VMP-21-5-012312	1/23/2012	<0.0074	U		<0.0068	U		0.0011	J		<0.041	U		0.001	J	
		VMP-21-5-012312-DUP	1/23/2012	<0.0068	U		<0.0062	U		0.00068	J		<0.038	U		0.001	J	
		VMP-21-5-042412	4/24/2012	<0.014	U		<0.013	U		<0.0075	U		<0.078	U		0.0084		
		VMP-21-5-071012	7/10/2012	<0.0081	U		<0.0074	U		0.0027	J		<0.045	U		0.0035	J	
		VMP-21-5-100412	10/4/2012	<0.012	U		<0.011	U		0.0022	J		<0.066	U		0.0012	J	
		VMP-21-5-020613	2/6/2013	<0.011	U		<0.0098	U		<0.0058	U		<0.06	U		<0.005	U	
		VMP-21-5-051013	5/10/2013	<0.011	U		<0.01	U		0.016			<0.061	U		0.029		
		VMP-21-5-072313	7/23/2013	<0.012	U		<0.01	U		<0.0062	U		<0.065	U		<0.0053	U	
		VMP-21-5-102113	10/21/2013	<0.01	U		<0.0093	U		<0.0054	U		<0.056	U	UJ	<0.0047	U	

SEE LAST PAGE OF TABLE FOR NOTES

TABLE 5
CUMULATIVE SUMMARY OF SOIL VAPOR ANALYTICAL DETECTIONS AND SCREENING RESULTS: VILLAGE - VOCS

Location	Depth	Sample ID	Sample Date	Freon 113			Freon 114			Heptane			Hexachlorobutadiene			Hexane		
				Result (mg/m^3)	Lab Quals	URS Quals	Result (mg/m^3)	Lab Quals	URS Quals	Result (mg/m^3)	Lab Quals	URS Quals	Result (mg/m^3)	Lab Quals	URS Quals	Result (mg/m^3)	Lab Quals	URS Quals
VMP-21	10 ft	VMP-21-10-021011	2/10/2011	<3.2	U		<2.9	U		14			<18	U		130		
		VMP-21-10-041311	4/13/2011	<0.41	U		<0.37	U		<0.22	U		<2.3	U		0.16	J	
		VMP-21-10-072511	7/25/2011	<0.022	U		<0.02	U		0.008	J		<0.12	U		0.0041	J	
		VMP-21-10-110111	11/1/2011	<0.0066	U		<0.006	U		<0.0035	U		<0.036	U		<0.003	U	
		VMP-21-10-012312	1/23/2012	<0.0074	U		<0.0068	U		0.0017	J		<0.041	U		0.0015	J	
		VMP-21-10-040912	4/9/2012	<0.0067	U		<0.0061	U		0.022			<0.037	U		0.028		
		VMP-21-10-071012	7/10/2012	<0.0077	U		<0.007	U		<0.0041	U		<0.043	U		<0.0035	U	
		VMP-21-10-100412	10/4/2012	<0.011	U		<0.0098	U		0.0044	J		<0.06	U		0.002	J	
		VMP-21-10-020513	2/5/2013	<0.01	U		<0.0094	U		0.0019	J		<0.057	U		0.0028	J	
		VMP-21-10-020513-DUP	2/5/2013	<0.0096	U		<0.0088	U		0.0021	J		<0.054	U		0.0021	J	
		VMP-21-10-051013	5/10/2013	<0.011	U		<0.01	U		<0.006	U		<0.062	U		0.0051		
		VMP-21-10-072313	7/23/2013	<0.011	U		<0.01	U		0.0018	J		<0.062	U		<0.0051	U	
		VMP-21-10-102113	10/21/2013	<0.01	U		<0.0092	U		<0.0054	U		<0.056	U	UJ	0.00041	J	
	25 ft	VMP-21-25-021011	2/10/2011	<8.9	U		<8.1	U		380			<50	U		1200		
		VMP-21-25-041411	4/14/2011	<31	U		<28	U		310			<170	U		820		
		VMP-21-25-041411-DUP	4/14/2011	<31	U		<28	U		320			<170	U		820		
		VMP-21-25-072611	7/26/2011	<10	U		<9.2	U		230			<56	U		680		
		VMP-21-25-110511	11/5/2011	<6.4	U		<5.9	U		3.4	J		<36	U		5.8		
		VMP-21-25-012412	1/24/2012	<0.089	U		<0.081	U		<0.048	U		<0.49	U		<0.041	U	
		VMP-21-25-040912	4/9/2012	0.0063	J		<0.0064	U		0.02			<0.039	U		0.028		
		VMP-21-25-071112	7/11/2012	<0.007	U		<0.0064	U		0.0019	J		<0.039	U		<0.0032	U	
		VMP-21-25-100412	10/4/2012	<0.011	U		<0.01	U		0.0021	J		<0.062	U		0.0013	J	
		VMP-21-25-020513	2/5/2013	<0.0099	U		<0.009	U		0.0015	J		<0.055	U		0.0033	J	
		VMP-21-25-020513-DUP	2/5/2013	<0.01	U		<0.0094	U		0.0017	J		<0.057	U		0.0028	J	
		VMP-21-25-051013	5/10/2013	<0.011	U		<0.01	U		<0.006	U		<0.063	U		<0.0052	U	
		VMP-21-25-072313	7/23/2013	<0.011	U		<0.01	U		<0.0061	U		<0.063	U		0.0017	J	
		VMP-21-25-102113	10/21/2013	<0.01	U		<0.0095	U		<0.0056	U		<0.058	U	UJ	0.00038	J	
	33 ft	VMP-21-33-021011	2/10/2011	<8.9	U		<8.1	U		530			<50	U		1400		
		VMP-21-33-041411	4/14/2011	<30	U		<28	U		330			<170	U		880		
		VMP-21-33-110511	11/5/2011	<1.5	U		<1.3	U		0.34	J		<8.1	U		0.62	J	
		VMP-21-33-012412	1/24/2012	<0.21	U		<0.19	U		<0.11	U		<1.2	U		0.62		J
		VMP-21-33-042412	4/24/2012	<0.0072	U		<0.0065	U		<0.0038	U		<0.04	U		0.0072		
		VMP-21-33-071112	7/11/2012	<0.0075	U		<0.0068	U		<0.004	U		<0.042	U		<0.0034	U	
		VMP-21-33-100412	10/4/2012	<0.011	U		<0.0098	U		0.0044	J		<0.06	U		0.0025	J	
		VMP-21-33-020513	2/5/2013	<0.01	U		<0.0092	U		<0.0054	U		<0.056	U		0.0012	J	
		VMP-21-33-051013	5/10/2013	<0.011	U		<0.0099	U		0.011			<0.06	U		0.016		
		VMP-21-33-102113	10/21/2013	<0.0097	U		<0.0088	U		0.00078	J		<0.054	U	UJ	0.00054	J	
		VMP-21-33-102113-DUP	10/21/2013	<0.011	U		<0.01	U		<0.0059	U		<0.062	U	UJ	0.00044	J	

SEE LAST PAGE OF TABLE FOR NOTES

TABLE 5
CUMULATIVE SUMMARY OF SOIL VAPOR ANALYTICAL DETECTIONS AND SCREENING RESULTS: VILLAGE - VOCS

Location	Depth	Sample ID	Sample Date	Freon 113			Freon 114			Heptane			Hexachlorobutadiene			Hexane		
				Result (mg/m^3)	Lab Quals	URS Quals	Result (mg/m^3)	Lab Quals	URS Quals	Result (mg/m^3)	Lab Quals	URS Quals	Result (mg/m^3)	Lab Quals	URS Quals	Result (mg/m^3)	Lab Quals	URS Quals
VMP-22	5 ft	VMP-22-5-021111	2/11/2011	<0.2	U		<0.18	U		<0.1	U		<1.1	U		<0.09	U	
		VMP-22-5-041811	4/18/2011	<0.096	U		<0.088	U		<0.052	U		<0.54	U		<0.044	U	
		VMP-22-5-072611	7/26/2011	<0.011	U		<0.01	U		0.017			<0.063	J	U	0.059		
		VMP-22-5-110111	11/1/2011	<0.0064	U		<0.0059	U		<0.0034	U		<0.036	U		<0.003	U	
		VMP-22-5-012412	1/24/2012	<0.0068	U		<0.0062	U		0.28		J	<0.038	U		0.7		J
		VMP-22-5-040912	4/9/2012	0.0016	J		<0.0068	U		0.018			<0.042	U		0.05		
		VMP-22-5-070912	7/9/2012	<0.0083	U		<0.0076	U		0.003	J		<0.046	U		<0.0038	U	
		VMP-22-5-100312	10/3/2012	<0.0096	U		<0.0088	U		<0.0052	U		<0.054	U		0.0023	J	
		VMP-22-5-100312-Dup	10/3/2012	<0.0088	U		<0.008	U		0.0036	J		<0.049	U		0.0062		
		VMP-22-5-012413	1/24/2013	<0.0099	U		<0.009	U		<0.0053	U		<0.055	U		<0.0045	U	
		VMP-22-5-041913	4/19/2013	<0.0097	U		<0.0088	U		0.0015	J		<0.054	U		0.0021	J	
		VMP-22-5-072313	7/23/2013	<0.012	U		<0.011	U		0.0017	J		<0.068	U		0.0029	J	
		VMP-22-5-072313-Dup	7/23/2013	<0.012	U		<0.011	U		<0.0065	U		<0.068	U		<0.0056	U	
		VMP-22-5-101813	10/18/2013	<0.01	U		<0.0095	U		0.00043	J		<0.058	U	UJ	0.00053	J	
	10 ft	VMP-22-10-021111	2/11/2011	<0.094	U		<0.085	U		<0.05	U		<0.52	U		0.084		
		VMP-22-10-041811	4/18/2011	<0.1	U		<0.091	U		<0.053	U		<0.56	U		<0.046	U	
		VMP-22-10-072611	7/26/2011	<0.012	U		<0.01	U		0.0051	J		<0.065	U		<0.0053	U	UJ
		VMP-22-10-072611-DUP	7/26/2011	<0.014	U		<0.012	U		<0.0073	U		<0.076	U		0.022		J
		VMP-22-10-110211	11/2/2011	<0.0066	U		<0.006	U		<0.0035	U		<0.036	U		<0.003	U	
		VMP-22-10-012412	1/24/2012	<0.0074	U		<0.0068	U		0.0028	J		<0.041	U		0.0019	J	
		VMP-22-10-040912	4/9/2012	0.0042	J		<0.0067	U		0.01			<0.041	U		0.032		
		VMP-22-10-070912	7/9/2012	<0.0083	U		<0.0076	U		<0.0044	U		<0.046	U		<0.0038	U	
		VMP-22-10-070912-Dup	7/9/2012	<0.0081	U		<0.0074	U		0.0028	J		<0.045	U		0.0015	J	
		VMP-22-10-100312	10/3/2012	<0.0093	U		<0.0084	U		0.0031	J		<0.052	U		0.0047		
		VMP-22-10-012413	1/24/2013	<0.01	U		<0.0096	U		<0.0056	U		<0.059	U		<0.0049	U	
		VMP-22-10-041913	4/19/2013	<0.01	U		<0.0093	U		0.0054	J		<0.057	U		0.006		
		VMP-22-10-072313	7/23/2013	<0.011	U		<0.01	U		0.009			<0.063	U		0.0076		
		VMP-22-10-101813	10/18/2013	<0.011	U		<0.0097	U		<0.0057	U		<0.059	U	UJ	0.0013	J	
	18 ft	VMP-22-18-021111	2/11/2011	<1.6	U		<1.5	U		<0.87	U		<9.1	U		17		
		VMP-22-18-041811	4/18/2011	<6.9	U		<6.3	U		3.9			<38	U		31		
		VMP-22-18-072611	7/26/2011	<3.5	U		<3.2	U		<1.9	U		<20	U		26		
		VMP-22-18-110511	11/5/2011	<0.007	U		<0.0064	U		0.00074	J		<0.039	U		<0.0032	J	U
		VMP-22-18-012412	1/24/2012	<0.064	U		<0.059	U		<0.034	U		<0.36	U		<0.03	U	
		VMP-22-18-040912	4/9/2012	<0.0077	U		<0.007	U		0.0061			<0.043	U		0.018		
		VMP-22-18-070912	7/9/2012	<0.0081	U		<0.0074	U		<0.0043	U		<0.045	U		<0.0037	U	
		VMP-22-18-100412	10/4/2012	<0.011	U		<0.01	U		<0.0059	U		<0.062	U		<0.0051	U	
		VMP-22-18-012413	1/24/2013	<0.01	U		<0.0096	U		<0.0056	U		<0.059	U		<0.0049	U	
		VMP-22-18-042213	4/22/2013	<0.011	U		<0.01	U		<0.0059	U		<0.061	U		0.00093	J	
		VMP-22-18-072913	7/29/2013	<0.011	U		<0.01	U		<0.0059	U		<0.062	U		0.0036	J	
		VMP-22-18-101813	10/18/2013	0.00071	J		<0.0095	U		<0.0056	U		<0.058	U	UJ	0.00081	J	

SEE LAST PAGE OF TABLE FOR NOTES

TABLE 5
CUMULATIVE SUMMARY OF SOIL VAPOR ANALYTICAL DETECTIONS AND SCREENING RESULTS: VILLAGE - VOCS

Location	Depth	Sample ID	Sample Date	Freon 113			Freon 114			Heptane			Hexachlorobutadiene			Hexane		
				Result (mg/m^3)	Lab Quals	URS Quals	Result (mg/m^3)	Lab Quals	URS Quals	Result (mg/m^3)	Lab Quals	URS Quals	Result (mg/m^3)	Lab Quals	URS Quals	Result (mg/m^3)	Lab Quals	URS Quals
VMP-22	38 ft	VMP-22-38-041811	4/18/2011	<21	U		<19	U		55			<120	U		390		
		VMP-22-38-012512	1/25/2012	<0.064	U		<0.059	U		0.026	J		<0.36	U		0.033		
		VMP-22-38-040912	4/9/2012	0.0032	J		<0.0068	U		0.0075			<0.042	U		0.03		
		VMP-22-38-070912	7/9/2012	<0.0079	U		<0.0072	U		0.0013	J		<0.044	U		0.0011	J	
		VMP-22-38-100412	10/4/2012	<0.012	U		<0.01	U		0.0018	J		<0.065	U		0.0025	J	
		VMP-22-38-012413	1/24/2013	<0.01	U		<0.0094	U		<0.0055	U		<0.057	U		<0.0047	U	
		VMP-22-38-042213	4/22/2013	<0.011	U		<0.01	U		0.0041	J		<0.062	U		0.0024	J	
		VMP-22-38-072913	7/29/2013	<0.011	U		<0.01	U		0.0094			<0.061	U		0.011		
		VMP-22-38-101813	10/18/2013	0.00077	J		<0.0089	U		<0.0052	U		<0.054	U	UJ	0.0006	J	
VMP-23	5 ft	VMP-23-5-021511	2/15/2011	<0.01	U		<0.0092	U		0.0049	J		<0.056	U		0.0087		
		VMP-23-5-042111	4/21/2011	<0.088	U		<0.08	U		<0.047	U		<0.49	U		0.013	J	
		VMP-23-5-072711	7/27/2011	<0.01	U		<0.0092	U		0.0083			<0.056	U		0.011		
		VMP-23-5-110211	11/2/2011	<0.0072	U		<0.0065	U		<0.0038	U		<0.04	U		0.0012	J	
		VMP-23-5-012512	1/25/2012	<0.006	U		<0.0055	U		0.0019	J		<0.034	U		0.0024	J	
		VMP-23-5-040912	4/9/2012	<0.0073	U		<0.0067	U		0.0033	J		<0.041	U		0.011		
		VMP-23-5-070912	7/9/2012	<0.0066	U		<0.006	U		0.0023	J		<0.036	U		0.0048		
		VMP-23-5-100312	10/3/2012	<0.011	U		<0.01	U		<0.0059	U		<0.062	U		0.0016	J	
		VMP-23-5-012413	1/24/2013	<0.0095	U		<0.0086	U		<0.0051	U		<0.053	U		0.0011	J	
		VMP-23-5-042213	4/22/2013	<0.01	U		<0.0096	U		0.005	J		<0.058	U		0.0041	J	
		VMP-23-5-072313	7/23/2013	<0.011	U		<0.01	U		0.0019	J		<0.063	U		0.0022	J	
		VMP-23-5-101813	10/18/2013	<0.011	U		<0.0099	U		<0.0058	U		<0.06	U	UJ	0.00063	J	
	10 ft	VMP-23-10-021511	2/15/2011	<0.01	U		<0.0095	U		0.0088			<0.058	J	U	0.013		
		VMP-23-10-042111	4/21/2011	<0.1	U		<0.096	U		1.5			<0.59	U		3.4		
		VMP-23-10-072711	7/27/2011	<0.0096	U		<0.0088	U		<0.0052	U		<0.054	U		<0.0044	U	
		VMP-23-10-110211	11/2/2011	<0.007	U		<0.0064	U		<0.0037	U		<0.039	U		0.0014	J	
		VMP-23-10-012512	1/25/2012	<0.0059	U		<0.0054	U		0.2			<0.033	U		0.44		
		VMP-23-10-040912	4/9/2012	<0.0075	U		<0.0068	U		<0.004	U		<0.042	U		0.0056		
		VMP-23-10-040912-Dup	4/9/2012	0.0042	J		<0.0068	U		0.0019	J		<0.042	U		0.0079		
		VMP-23-10-070912	7/9/2012	<0.0059	U		<0.0054	U		<0.0032	U		<0.033	U		<0.0027	U	
		VMP-23-10-100312	10/3/2012	<0.012	U		<0.011	U		0.0018	J		<0.066	U		0.0032	J	
		VMP-23-10-012413	1/24/2013	<0.0095	U		<0.0086	U		<0.0051	U		<0.053	U		0.001	J	
		VMP-23-10-042213	4/22/2013	<0.01	U		<0.0093	U		<0.0054	U		<0.056	U		0.0013	J	
		VMP-23-10-072313	7/23/2013	<0.012	U		<0.01	U		0.0072			<0.065	U		0.011		
		VMP-23-10-101813	10/18/2013	<0.012	U		<0.01	U		0.0014	J		<0.064	U	UJ	0.0013	J	
		VMP-23-10-101813-DUP	10/18/2013	<0.011	U		<0.01	U		0.0019	J		<0.064	U	UJ	0.0014	J	

SEE LAST PAGE OF TABLE FOR NOTES

TABLE 5
CUMULATIVE SUMMARY OF SOIL VAPOR ANALYTICAL DETECTIONS AND SCREENING RESULTS: VILLAGE - VOCS

Location	Depth	Sample ID	Sample Date	Freon 113			Freon 114			Heptane			Hexachlorobutadiene			Hexane		
				Result (mg/m^3)	Lab Quals	URS Quals	Result (mg/m^3)	Lab Quals	URS Quals	Result (mg/m^3)	Lab Quals	URS Quals	Result (mg/m^3)	Lab Quals	URS Quals	Result (mg/m^3)	Lab Quals	URS Quals
VMP-23	25 ft	VMP-23-25-021511	2/15/2011	<0.0096	U		<0.0088	U		0.0021	J		<0.054	U		0.0035	J	
		VMP-23-25-042111	4/21/2011	<0.099	U		<0.09	U		0.68			<0.55	U		4.2		
		VMP-23-25-072711	7/27/2011	<0.011	U		<0.01	U		0.0034	J		0.0054	J		0.0031	J	
		VMP-23-25-110511	11/5/2011	<0.007	U		<0.0064	U		0.0015	J		<0.039	U		<0.0032	J	U
		VMP-23-25-012512	1/25/2012	<0.0063	U		<0.0057	U		0.16			<0.035	U		0.3		
		VMP-23-25-040912	4/9/2012	0.002	J		<0.0067	U		0.0044			<0.041	U		0.023		
		VMP-23-25-071012	7/10/2012	<0.0094	U		<0.0085	U		<0.005	U		<0.052	U		0.0019	J	
		VMP-23-25-100312	10/3/2012	<0.012	U		<0.01	U		<0.0062	U		<0.065	U		0.0019	J	
		VMP-23-25-012413	1/24/2013	<0.0096	U		<0.0088	U		<0.0052	U		<0.054	U		<0.0044	U	
		VMP-23-25-042213	4/22/2013	<0.01	U		<0.0096	U		0.0049	J		<0.059	U		0.0045	J	
		VMP-23-25-072313	7/23/2013	<0.01	U		<0.0096	U		0.0036	J		<0.059	U		0.0037	J	
		VMP-23-25-102113	10/21/2013	<0.01	U		<0.0094	U		<0.0055	U		<0.057	J	U	0.00059	J	J
	40 ft	VMP-23-40-071012	7/10/2012	<0.0079	U		<0.0072	U		<0.0042	U		<0.044	U		0.0023	J	
		VMP-23-40-100312	10/3/2012	<0.011	U		<0.0098	U		0.0017	J		<0.06	U		0.0032	J	
		VMP-23-40-012413	1/24/2013	<0.0099	U		<0.009	U		<0.0053	U		<0.055	U		0.0012	J	
		VMP-23-40-042213	4/22/2013	<0.011	U		<0.0098	U		0.024			<0.06	U		0.024		
		VMP-23-40-042213-Dup	4/22/2013	<0.011	U		<0.0098	U		0.016			<0.06	U		0.02		
		VMP-23-40-102113	10/21/2013	<0.011	U		<0.0098	U		0.0026	J		<0.06	U		0.0059		J
VMP-24	5 ft	VMP-24-5-021611	2/16/2011	<0.011	U		<0.0098	U		0.004	J		<0.06	U		0.0099		
		VMP-24-5-040811	4/8/2011	<0.12	U		<0.1	U		0.18			<0.64	U		0.94		
		VMP-24-5-072811	7/28/2011	<0.011	U		<0.0098	U		0.0054	J		<0.06	U		0.011		
		VMP-24-5-110211	11/2/2011	<0.0072	U		<0.0065	U		0.0017	J		<0.04	U		0.0038		
		VMP-24-5-110211-DUP	11/2/2011	<0.01	U		<0.0091	U		<0.0053	U		<0.055	U		0.0069		
		VMP-24-5-012512	1/25/2012	<0.0062	U		<0.0056	U		<0.0033	U		<0.034	U		<0.0028	U	
		VMP-24-5-040912	4/9/2012	<0.0073	U		<0.0067	U		0.0027	J		<0.041	U		0.017		
		VMP-24-5-071212	7/12/2012	<0.007	U		<0.0064	U		0.0022	J		<0.039	U		0.0028	J	
		VMP-24-5-101912	10/19/2012	<0.011	U		<0.0099	U		<0.0058	U		<0.06	U		0.0033	J	
		VMP-24-5-012313	1/23/2013	<0.0096	U		<0.0088	U		<0.0052	U		<0.054	U		<0.0044	U	
		VMP-24-5-050113	5/1/2013	<0.012	U		<0.011	U		<0.0062	U		<0.065	U		<0.0054	U	
		VMP-24-5-073113	7/31/2013	<0.011	U		<0.01	U		0.0034	J		<0.061	U		0.0041	J	
		VMP-24-5-102113	10/21/2013	<0.01	U		<0.0095	U		<0.0056	U		<0.058	U		0.00058	J	J

SEE LAST PAGE OF TABLE FOR NOTES

TABLE 5
CUMULATIVE SUMMARY OF SOIL VAPOR ANALYTICAL DETECTIONS AND SCREENING RESULTS: VILLAGE - VOCS

Location	Depth	Sample ID	Sample Date	Freon 113			Freon 114			Heptane			Hexachlorobutadiene			Hexane		
				Result (mg/m^3)	Lab Quals	URS Quals	Result (mg/m^3)	Lab Quals	URS Quals	Result (mg/m^3)	Lab Quals	URS Quals	Result (mg/m^3)	Lab Quals	URS Quals	Result (mg/m^3)	Lab Quals	URS Quals
VMP-24	10 ft	VMP-24-10-021711	2/17/2011	<0.01	U		<0.0094	U		<0.0055	U		<0.057	U		0.18		
		VMP-24-10-041111	4/11/2011	<0.019	U		<0.018	U		0.055			<0.11	U		0.19		
		VMP-24-10-072811	7/28/2011	<0.01	U		<0.0096	U		0.0039	J		<0.059	U		0.0031	J	
		VMP-24-10-110211	11/2/2011	<0.0063	U		<0.0057	U		<0.0034	U		<0.035	U		<0.0029	U	
		VMP-24-10-012512	1/25/2012	<0.0059	U		<0.0054	U		0.00083	J		<0.033	U		<0.0027	U	
		VMP-24-10-041012	4/10/2012	<0.007	U		<0.0064	U		0.0023	J		<0.039	U		0.002	J	
		VMP-24-10-071212	7/12/2012	<0.0081	U		<0.0074	U		<0.0043	U		<0.045	U		<0.0037	U	
		VMP-24-10-100912	10/9/2012	<0.01	U		<0.0092	U		<0.0054	U		<0.056	U		0.00099	J	
		VMP-24-10-012313	1/23/2013	<0.01	U		<0.0096	U		<0.0056	U		<0.059	U		<0.0049	U	
		VMP-24-10-042513	4/25/2013	<0.041	U		<0.037	U		<0.022	U		<0.23	U		<0.019	U	
		VMP-24-10-073113	7/31/2013	<0.011	U		<0.01	U		0.0035	J		<0.061	U		0.0046	J	
		VMP-24-10-102113	10/21/2013	<0.011	U		<0.0097	U		<0.0057	U		<0.059	U		0.0018	J	J
	22 ft	VMP-24-22-021711	2/17/2011	<0.01	U		<0.0094	U		0.053			<0.057	U		0.11		
		VMP-24-22-041111	4/11/2011	<0.0096	U		<0.0088	U		<0.0052	U		<0.054	U		0.0018	J	
		VMP-24-22-072811	7/28/2011	<0.0096	U		<0.0088	U		<0.0052	U		<0.054	U		0.00091	J	
		VMP-24-22-072811-Dup	7/28/2011	<0.011	U		<0.01	U		<0.0059	U		<0.062	U		0.00098	J	
		VMP-24-22-110611	11/6/2011	<0.0067	U		<0.0061	U		0.0021	J		<0.037	U		0.0027	J	
		VMP-24-22-012512	1/25/2012	<0.0063	U		<0.0057	U		<0.0034	U		<0.035	U		<0.0029	U	
		VMP-24-22-041012	4/10/2012	<0.0068	U		<0.0062	U		0.0074			0.012	J		0.015		
		VMP-24-22-071212	7/12/2012	<0.0083	U		<0.0076	U		0.0016	J		<0.046	U		0.0019	J	
		VMP-24-22-100912	10/9/2012	<0.01	U		<0.0094	U		<0.0055	U		<0.057	U		0.0011	J	
		VMP-24-22-012313	1/23/2013	<0.011	U		<0.0098	U		<0.0058	U		<0.06	U		<0.005	U	
		VMP-24-22-042513	4/25/2013	<0.01	U		<0.0094	U		0.017			<0.058	U		0.018		
		VMP-24-22-042513-Dup	4/25/2013	<0.011	U		<0.01	U		0.01			<0.063	U		0.01		
		VMP-24-22-073113	7/31/2013	<0.011	U		<0.01	U		0.0021	J		<0.061	U		0.0017	J	
		VMP-24-22-102213	10/22/2013	0.00059	J		<0.0087	U		<0.0051	U		<0.053	U	UJ	0.00033	J	
	34 ft	VMP-24-34-021711	2/17/2011	<0.01	U		<0.0094	U		0.0022	J		<0.057	U		0.0018	J	
		VMP-24-34-041111	4/11/2011	<0.0093	U		<0.0084	U		<0.005	U		<0.052	U		0.0016	J	
		VMP-24-34-072811	7/28/2011	<0.0082	U		<0.0074	U		0.0016	J		<0.045	U		0.0019	J	
		VMP-24-34-110611	11/6/2011	<0.0052	U		<0.0048	U		0.0017	J		<0.029	U		<0.0024		U
		VMP-24-34-012512	1/25/2012	<0.0064	U		<0.0059	U		<0.0034	U		<0.036	U		<0.003	U	
		VMP-24-34-041012	4/10/2012	<0.0072	U		<0.0065	U		0.012			<0.04	U		0.0065		
		VMP-24-34-071212	7/12/2012	<0.0068	U		<0.0062	U		0.0023	J		<0.038	U		0.0028	J	
		VMP-24-34-100912	10/9/2012	<0.01	U		<0.0096	U		0.003	J		<0.059	U		0.0034	J	
		VMP-24-34-012313	1/23/2013	<0.011	U		<0.01	U		<0.0059	U		<0.062	U		<0.0051	U	
		VMP-24-34-050613	5/6/2013	<0.012	U		<0.011	U		0.0058	J		<0.068	U		0.0056		
		VMP-24-34-073113	7/31/2013	<0.011	U		<0.0098	U		<0.0057	U		<0.06	U		0.00087	J	
		VMP-24-34-073113-Dup	7/31/2013	<0.011	U		<0.0098	U		<0.0057	U		<0.06	U		0.00095	J	
		VMP-24-34-102213	10/22/2013	<0.01	U		<0.0096	U		<0.0056	U		<0.058	U	UJ	<0.0048	U	

SEE LAST PAGE OF TABLE FOR NOTES

TABLE 5
CUMULATIVE SUMMARY OF SOIL VAPOR ANALYTICAL DETECTIONS AND SCREENING RESULTS: VILLAGE - VOCS

Location	Depth	Sample ID	Sample Date	Freon 113			Freon 114			Heptane			Hexachlorobutadiene			Hexane		
				Result (mg/m^3)	Lab Quals	URS Quals	Result (mg/m^3)	Lab Quals	URS Quals	Result (mg/m^3)	Lab Quals	URS Quals	Result (mg/m^3)	Lab Quals	URS Quals	Result (mg/m^3)	Lab Quals	URS Quals
VMP-31	5 ft	VMP-31-5-042512	4/25/2012	<0.0073	U		<0.0067	U		0.0026	J		<0.041	U		0.0015	J	
		VMP-31-5-072012	7/20/2012	<0.0073	U		<0.0067	U		<0.0039	U		<0.041	U		<0.0034	U	
		VMP-31-5-102612	10/26/2012	<0.01	U		<0.0096	U		0.011			<0.059	U		0.021		
		VMP-31-5-021113	2/11/2013	<0.0099	U		<0.009	U		0.0071			<0.055	U		0.011		
		VMP-31-5-051513	5/15/2013	<0.011	U		<0.01	U		<0.006	U		<0.063	U		0.0019	J	
	10 ft	VMP-31-10-042512	4/25/2012	<0.0098	U		<0.0089	U		0.01			<0.054	U		0.021		
		VMP-31-10-072612	7/26/2012	<0.0075	U		<0.0068	U		0.0037	J		<0.042	U		0.0013	J	
		VMP-31-10-102612	10/26/2012	<0.011	U		<0.01	U		<0.0061	U		<0.063	U		0.0019	J	
		VMP-31-10-021313	2/13/2013	<0.011	U		<0.0098	U		0.0075			<0.06	U		0.016		
		VMP-31-10-051713	5/17/2013	<0.012	U		<0.011	U		<0.0066	U		<0.069	U		<0.0057	J	U
		VMP-31-10-111313	11/13/2013	<0.0096	U		<0.0088	U		<0.0051	U		<0.054	U		0.00078	J	
	20 ft	VMP-31-20-101912	10/19/2012	<10	U		<9.6	U		<5.6	U		<59	U		2	J	
		VMP-31-20-021113	2/11/2013	<0.15	U		<0.14	U		<0.081	U		<0.84	U		<0.069	U	
		VMP-31-20-111213	11/12/2013	<0.0095	U		<0.0086	U		<0.0051	U		<0.053	U		<0.0044	U	
	30 ft	VMP-31-30-042512	4/25/2012	<3.8	U		<3.4	U		16			<21	U		180		
		VMP-31-30-042512-Dup	4/25/2012	<3.8	U		<3.4	U		19			<21	U		210		
		VMP-31-30-072012	7/20/2012	<0.73	U		<0.67	U		<0.39	U		<4.1	U		2.6		
		VMP-31-30-101912	10/19/2012	<0.66	U		<0.6	U		<0.35	U		<3.7	U		0.28	J	
		VMP-31-30-021113	2/11/2013	<11	U		<9.8	U		<5.8	U		<60	U		<5	U	
		VMP-31-30-050713	5/7/2013	<91	U		<83	U		190			<510	U		2400		
		VMP-31-30-080913	8/9/2013	<0.012	U		<0.011	U		<0.0064	U		<0.067	U		0.0023	J	
		VMP-31-30-111213	11/12/2013	<0.0096	U		<0.0087	U		0.0018	J		<0.053	U		0.0017	J	
VMP-32	5 ft	VMP-32-5-042512	4/25/2012	<0.0072	U		<0.0065	U		0.0034	J		<0.04	U		0.0029	J	
		VMP-32-5-072012	7/20/2012	<0.0064	U		<0.0059	U		0.0031	J		<0.036	U		0.0021	J	
		VMP-32-5-101812	10/18/2012	<0.012	U		<0.011	U		0.022			<0.068	U		0.01		
		VMP-32-5-020513	2/5/2013	<0.0096	U		<0.0088	U		<0.0052	U		<0.054	U		<0.0044	U	
		VMP-32-5-050713	5/7/2013	<0.01	U		<0.0095	U		<0.0056	U		<0.058	U		0.0013	J	
		VMP-32-5-080213	8/2/2013	0.0018	J		<0.011	U		<0.0065	U		<0.068	U		0.0014	J	
		VMP-32-5-110813	11/8/2013	<0.011	U		<0.01	U		0.0011	J		<0.061	U		0.0018	J	
	10 ft	VMP-32-10-041612	4/16/2012	<0.0066	U		<0.006	U		0.0015	J		<0.036	U		0.24		
		VMP-32-10-072012	7/20/2012	<0.0075	U		<0.0068	U		0.0023	J		<0.042	U		0.0017	J	
		VMP-32-10-101812	10/18/2012	<0.011	U		<0.01	U		0.012			<0.063	U		0.0056		
		VMP-32-10-020513	2/5/2013	<0.0096	U		<0.0088	U		<0.0052	U		<0.054	U		<0.0044	U	
		VMP-32-10-050713	5/7/2013	<0.011	U		<0.0098	U		<0.0058	U		<0.06	U		0.0026	J	
		VMP-32-10-080213	8/2/2013	0.0016	J		<0.0095	U		0.041			<0.058	U		0.34		
		VMP-32-10-082313-R	8/23/2013	<0.011	U		<0.01	U		0.016		J	<0.063	U	UJ	<0.0052	U	
		VMP-32-10-082313-R-DUP	8/23/2013	<0.012	U		<0.011	U		<0.0065	U	UJ	<0.068	U	UJ	0.0018	J	
		VMP-32-10-110813	11/8/2013	<0.011	U		<0.0098	U		0.0011	J		<0.06	U		0.0013	J	

SEE LAST PAGE OF TABLE FOR NOTES

TABLE 5
CUMULATIVE SUMMARY OF SOIL VAPOR ANALYTICAL DETECTIONS AND SCREENING RESULTS: VILLAGE - VOCS

Location	Depth	Sample ID	Sample Date	Freon 113			Freon 114			Heptane			Hexachlorobutadiene			Hexane		
				Result (mg/m^3)	Lab Quals	URS Quals	Result (mg/m^3)	Lab Quals	URS Quals	Result (mg/m^3)	Lab Quals	URS Quals	Result (mg/m^3)	Lab Quals	URS Quals	Result (mg/m^3)	Lab Quals	URS Quals
VMP-32	20 ft	VMP-32-20-041612	4/16/2012	<0.15	U		<0.14	U		0.068	J		<0.84	U		0.07		
		VMP-32-20-072012	7/20/2012	<0.0073	U		<0.0067	U		<0.0039	U		<0.041	U		<0.0034	U	
		VMP-32-20-101812	10/18/2012	<0.01	U		<0.0096	U		0.0094			<0.059	U		0.0039	J	
		VMP-32-20-020513	2/5/2013	<0.011	U		<0.0098	U		<0.0058	U		<0.06	U		<0.005	U	
		VMP-32-20-050713	5/7/2013	<0.012	U		<0.011	U		0.0024	J		<0.066	U		0.0023	J	
		VMP-32-20-050713-Dup	5/7/2013	<0.011	U		<0.0099	U		0.0044	J		<0.06	U		0.0034	J	
		VMP-32-20-080213	8/2/2013	<0.011	U		<0.01	U		0.0012	J		<0.064	U		0.0026	J	
		VMP-32-20-110813	11/8/2013	<0.011	U		<0.01	U		0.0013	J		<0.061	U		0.0013	J	
	30 ft	VMP-32-30-041612	4/16/2012	<3.6	U		<3.3	U		400			<20	U		1100		
		VMP-32-30-072012	7/20/2012	<7.4	U		<6.7	U		230			<41	U		470		
		VMP-32-30-101812	10/18/2012	<0.42	U		<0.38	U		<0.22	U		<2.3	U		0.16	J	
		VMP-32-30-020513	2/5/2013	<0.43	U		<0.39	U		<0.23	U		<2.4	U		<0.2	U	
		VMP-32-30-050713	5/7/2013	<11	U		<10	U		1400			<62	U		820		
		VMP-32-30-080213	8/2/2013	<1.7	U		<1.6	U		71	J	J	<9.6	U		62		
		VMP-32-30-110813	11/8/2013	<0.55	U		<0.5	U		<0.3	U		<3.1	U		0.69		
VMP-42	10 ft	VMP-42-10-041812	4/18/2012	<0.0066	U		<0.006	U		0.026			<0.036	U		0.051		J
		VMP-42-10-041812-Dup	4/18/2012	<0.0067	U		<0.0061	U		0.02			<0.037	U		0.02		J
		VMP-42-20-041812	4/18/2012	<3.4	U		<3.1	U		<1.8	U		<19	U		9.3		
		VMP-42-10-071912	7/19/2012	<0.0073	U		<0.0067	U		0.0076			<0.041	U		0.0065		
		VMP-42-10-101212	10/12/2012	<0.012	U		<0.011	U		<0.0063	U		<0.066	U		<0.0054	U	
		VMP-42-10-013113	1/31/2013	<0.011	U		<0.0098	U		<0.0058	U		<0.06	U		0.00093	J	
		VMP-42-10-043013	4/30/2013	<0.012	U		<0.011	U		<0.0062	U		<0.065	U		<0.0054	J	U
		VMP-42-20-043013	4/30/2013	<0.012	U		<0.011	U		<0.0063	U		<0.065	U		<0.0054	U	
		VMP-42-10-080213	8/2/2013	<0.012	U		<0.011	U		0.0037	J		<0.065	U		0.0039	J	
		VMP-42-10-102913	10/29/2013	0.00064	J		<0.0094	U		0.00085	J		<0.058	U		0.00068	J	
	20 ft	VMP-42-20-071912	7/19/2012	<0.0072	U		<0.0065	U		0.039			<0.04	U		0.03		
		VMP-42-20-101212	10/12/2012	<0.01	U		<0.0095	U		<0.0056	U		<0.058	U		<0.0048	U	
		VMP-42-20-101212-Dup	10/12/2012	<0.01	U		<0.0096	U		<0.0056	U		<0.059	U		0.0018	J	
		VMP-42-20-013113	1/31/2013	<0.0099	U		<0.009	U		0.0039	J		<0.055	U		0.0045		
		VMP-42-20-080213	8/2/2013	<0.011	U		<0.0098	U		0.0033	J		<0.06	U		0.0032	J	
		VMP-42-20-102913	10/29/2013	<0.01	U		<0.0093	U		<0.0054	U		<0.056	U		0.00049	J	
	30 ft	VMP-42-30-041912	4/19/2012	<7.2	U		<6.5	U		<3.8	U		<40	U		51		
		VMP-42-30-071912	7/19/2012	<0.0067	U		<0.0061	U		<0.0036	U		<0.037	U		0.077		J
		VMP-42-30-101212	10/12/2012	<0.011	U		<0.01	U		0.0036	J		<0.062	U		0.06		
		VMP-42-30-101212-Dup	10/12/2012	<0.011	U		<0.01	U		0.0031	J		<0.062	U		0.057		
		VMP-42-30-013113	1/31/2013	<0.01	U		<0.0096	U		0.0013	J		<0.059	U		0.0018	J	
		VMP-42-30-043013	4/30/2013	<0.011	U		<0.0097	U		<0.0057	U		<0.059	U		<0.0049	J	U
		VMP-42-30-080213	8/2/2013	<0.011	U		<0.01	U		0.0025	J		<0.062	U		0.0039	J	
		VMP-42-30-102913	10/29/2013	<0.01	U		<0.0094	U		0.00046	J		<0.057	U		0.00095	J	
		VMP-42-30-102913-Dup	10/29/2013	0.00062	J		<0.0093	U		<0.0054	U		<0.056	U		0.00058	J	

SEE LAST PAGE OF TABLE FOR NOTES

TABLE 5
CUMULATIVE SUMMARY OF SOIL VAPOR ANALYTICAL DETECTIONS AND SCREENING RESULTS: VILLAGE - VOCS

Location	Depth	Sample ID	Sample Date	Freon 113			Freon 114			Heptane			Hexachlorobutadiene			Hexane		
				Result (mg/m^3)	Lab Quals	URS Quals	Result (mg/m^3)	Lab Quals	URS Quals	Result (mg/m^3)	Lab Quals	URS Quals	Result (mg/m^3)	Lab Quals	URS Quals	Result (mg/m^3)	Lab Quals	URS Quals
VMP-43	10 ft	VMP-43-10-041612	4/16/2012	<0.0075	U		<0.0068	U		0.019			<0.042	U		0.03		
		VMP-43-10-071912	7/19/2012	<0.014	U		<0.013	U		0.024			<0.08	U		0.021		
		VMP-43-10-101612	10/16/2012	<0.012	U		<0.011	U		<0.0065	U		<0.068	U		<0.0056	U	
		VMP-43-10-051713	5/17/2013	<0.012	U		<0.011	U		0.0029	J		<0.065	U		0.0094		
		VMP-43-10-080913	8/9/2013	<0.012	U		<0.011	U		<0.0065	U		<0.068	U		<0.0056	U	
		VMP-43-10-111313	11/13/2013	<0.0098	U		<0.0089	U		<0.0052	U		<0.055	U		<0.0045	U	
	20 ft	VMP-43-20-041612	4/16/2012	<0.073	U		<0.067	U		0.24			<0.41	U		1.9		
		VMP-43-20-071912	7/19/2012	<0.026	U		<0.024	U		0.0063	J		<0.15	U		0.024		
		VMP-43-20-101812	10/18/2012	<0.01	U		<0.0092	U		<0.0054	U		<0.056	U		<0.0046	U	
		VMP-43-20-012413	1/24/2013	<0.01	U		<0.0092	U		<0.0054	U		<0.056	U		<0.0046	U	
		VMP-43-20-043013	4/30/2013	<0.012	U		<0.011	U		0.002	J		<0.067	U		0.0022	J	
		VMP-43-20-080913	8/9/2013	<0.012	U		<0.011	U		<0.0063	U		<0.066	U		0.0019	J	
		VMP-43-20-102913	10/29/2013	0.0006	J		<0.0092	U		0.00086	J		<0.056	U		0.0054		
	30 ft	VMP-43-30-042312	4/23/2012	<0.067	U		<0.061	U		<0.036	U		<0.37	U		0.12		
		VMP-43-30-071912	7/19/2012	<0.0073	U		<0.0067	U		0.013			<0.041	U		0.015		
		VMP-43-30-101812	10/18/2012	<0.01	U		<0.0096	U		<0.0056	U		<0.059	U		0.0046	J	
		VMP-43-30-012413	1/24/2013	<0.01	U		<0.0094	U		<0.0055	U		<0.057	U		<0.0047	U	
		VMP-43-30-043013	4/30/2013	<0.012	U		<0.011	U		<0.0062	U		<0.065	U		<0.0054	U	
		VMP-43-30-080913	8/9/2013	<0.012	U		<0.01	U		<0.0062	U		<0.064	U		<0.0053	U	
		VMP-43-30-102913	10/29/2013	<0.0094	U		<0.0086	U		0.00054	J		<0.052	U		0.0015	J	
VMP-44	10 ft	VMP-44-10-041912	4/19/2012	<3.5	U		<3.2	U		39			<20	U		86		
		VMP-44-10-072012	7/20/2012	<1.2	U		<1.1	U		73		J	<6.5	U		120		J
		VMP-44-10-081012	8/10/2012	<0.7	U		<0.64	U		61		J	<3.9	U		110		J
		VMP-44-10-101212	10/12/2012	<2.2	U		<2	U		7.8			<12	U		10		
		VMP-44-10-012513	1/25/2013	<0.88	U		<0.8	U		<0.47	U		<4.9	U		5.1		
		VMP-44-10-042913	4/29/2013	<0.81	U		<0.74	U		0.21	J		<4.5	U		0.3	J	
		VMP-44-10-080213	8/2/2013	0.0018	J		<0.01	U		0.031			<0.062	U		0.1		
		VMP-44-10-082313-R	8/23/2013	<0.012	U		<0.011	U		0.0046	J		<0.066	U		0.0038	J	
		VMP-44-10-111113	11/11/2013	<0.0099	U		<0.009	U		0.0032	J		<0.055	U		0.006		
	20 ft	VMP-44-20-041912	4/19/2012	<0.77	U		<0.7	U		110			<4.3	U		270		
		VMP-44-20-072512	7/25/2012	<1.3	U		<1.2	U		100		J	<7.3	U		250		J
		VMP-44-20-101212	10/12/2012	<4.4	U		<4	U		1.7	J		<24	U		21		
		VMP-44-20-012513	1/25/2013	<0.32	U		<0.29	U		<0.17	U		<1.8	U		0.38		
		VMP-44-20-042913	4/29/2013	<0.36	U		<0.33	U		<0.19	U		<2	U		0.14	J	
		VMP-44-20-081313	8/13/2013	<0.023	U		<0.021	U		<0.012	U		<0.13	U		<0.01	U	
		VMP-44-20-111113	11/11/2013	<0.01	U		<0.0092	U		0.0014	J		<0.056	U		0.0019	J	

SEE LAST PAGE OF TABLE FOR NOTES

TABLE 5
CUMULATIVE SUMMARY OF SOIL VAPOR ANALYTICAL DETECTIONS AND SCREENING RESULTS: VILLAGE - VOCS

Location	Depth	Sample ID	Sample Date	Freon 113			Freon 114			Heptane			Hexachlorobutadiene			Hexane		
				Result (mg/m^3)	Lab Quals	URS Quals	Result (mg/m^3)	Lab Quals	URS Quals	Result (mg/m^3)	Lab Quals	URS Quals	Result (mg/m^3)	Lab Quals	URS Quals	Result (mg/m^3)	Lab Quals	URS Quals
VMP-44	30 ft	VMP-44-30-041912	4/19/2012	<0.45	U		<0.41	U		3.3			<2.5	U		16		
		VMP-44-30-072512	7/25/2012	<0.075	U		<0.068	U		0.94			<0.42	U		3.3		
		VMP-44-30-072512-Dup	7/25/2012	<0.075	U		<0.068	U		0.96			<0.42	U		3.3		
		VMP-44-30-101512	10/15/2012	<0.46	U		<0.42	U		0.63			<2.6	U		4.8		
		VMP-44-30-101512-Dup	10/15/2012	<0.43	U		<0.39	U		0.6			<2.4	U		4.7		
		VMP-44-30-012513	1/25/2013	<0.11	U	UJ	<0.1	U	UJ	<0.06	U	UJ	<0.62	U	UJ	0.017	J	J
		VMP-44-30-043013	4/30/2013	<0.039	U		<0.036	U		0.29			<0.22	U		0.81		
		VMP-44-30-081313	8/13/2013	<0.011	U		<0.01	U		0.002	J		<0.061	U		0.0022	J	
		VMP-44-30-111113	11/11/2013	<0.01	U		<0.0091	U		0.0023	J		<0.055	U		0.0011	J	
VMP-45	10 ft	VMP-45-10-041912	4/19/2012	<0.007	U		<0.0064	U		0.0022	J		<0.039	U		0.0041		
		VMP-45-10-071912	7/19/2012	<0.0072	U		<0.0065	U		0.013			<0.04	U		0.001	J	
		VMP-45-10-101512	10/15/2012	<0.011	U		<0.01	U		<0.006	U		<0.062	U		0.001	J	
		VMP-45-10-013013	1/30/2013	<0.0096	U		<0.0088	U		0.0012	J		<0.054	U		0.002	J	
		VMP-45-10-042913	4/29/2013	<0.011	U		<0.01	U		<0.0059	U		<0.062	U		<0.0051	U	
		VMP-45-10-080513	8/5/2013	<0.011	U		<0.01	U		<0.0061	U		<0.064	U		0.0012	J	
		VMP-45-10-102913	10/29/2013	<0.0098	U		<0.0089	U		0.00046	J		0.0015	J		0.00062	J	
	20 ft	VMP-45-20-041912	4/19/2012	<0.44	U		<0.4	U		<0.23	U		<2.4	U		0.73		
		VMP-45-20-071912	7/19/2012	<0.14	U		<0.12	U		0.074			<0.76	U		0.06	J	
		VMP-45-20-101512	10/15/2012	<0.01	U		<0.0096	U		0.0018	J		<0.059	U		0.0039	J	
		VMP-45-20-013013	1/30/2013	<0.01	U		<0.0092	U		<0.0054	U		<0.056	U		<0.0046	U	
		VMP-45-20-042913	4/29/2013	<0.012	U		<0.011	U		0.014			<0.065	U		0.012		
		VMP-45-20-042913-Dup	4/29/2013	<0.011	U		<0.01	U		0.019			<0.064	U		0.019		
		VMP-45-20-080513	8/5/2013	<0.012	U		<0.01	U		<0.0062	U		<0.064	U		<0.0053	U	
		VMP-45-20-102913	10/29/2013	<0.01	U		<0.0096	U		0.00059	J		<0.059	U		0.00096	J	
	30 ft	VMP-45-30-041912	4/19/2012	<0.29	U		<0.27	U		3.1		J	<1.6	U		0.57		J
		VMP-45-30-071912	7/19/2012	<0.073	U		<0.067	U		<0.039	U		<0.41	U		<0.034	U	
		VMP-45-30-101512	10/15/2012	<0.01	U		<0.0096	U		<0.0056	U		<0.059	U		0.0044	J	
		VMP-45-30-101512-Dup	10/15/2012	<0.01	U		<0.0095	U		<0.0056	U		<0.058	U		0.0035	J	
		VMP-45-30-013013	1/30/2013	<0.018	U		<0.017	U		<0.0099	U		<0.1	U		0.0028	J	
		VMP-45-30-042913	4/29/2013	<0.022	U		<0.02	U		<0.012	U		<0.12	U		<0.01	U	
		VMP-45-30-080513	8/5/2013	<0.046	U		<0.042	U		<0.024	U		<0.26	U		<0.021	U	
		VMP-45-30-102913	10/29/2013	<0.011	U		<0.0098	U		<0.0057	U		<0.06	ND,UJ	UJ	0.0071		
VMP-47	5 ft	VMP-47-5-012113	1/21/2013	<0.011	U		<0.01	U		<0.0059	U		<0.062	U		0.0019	J	
		VMP-47-5-012313-R	1/23/2013	<37	U		<34	U		<20	U		<210	U		<17	U	
		VMP-47-5-060513	6/5/2013	<24	U		<22	U		<13	U		<130	U		28		
		VMP-47-5-072613	7/26/2013	<0.01	U		<0.0092	U		0.0075			<0.056	U		0.0082		
		VMP-47-5-110813	11/8/2013	<0.069	U		<0.063	U		0.071			<0.39	U		0.058		

SEE LAST PAGE OF TABLE FOR NOTES

TABLE 5
CUMULATIVE SUMMARY OF SOIL VAPOR ANALYTICAL DETECTIONS AND SCREENING RESULTS: VILLAGE - VOCS

Location	Depth	Sample ID	Sample Date	Freon 113			Freon 114			Heptane			Hexachlorobutadiene			Hexane		
				Result (mg/m^3)	Lab Quals	URS Quals	Result (mg/m^3)	Lab Quals	URS Quals	Result (mg/m^3)	Lab Quals	URS Quals	Result (mg/m^3)	Lab Quals	URS Quals	Result (mg/m^3)	Lab Quals	URS Quals
VMP-47	10 ft	VMP-47-10-012113	1/21/2013	<0.01	U		<0.0096	U		<0.0056	U		<0.059	U		<0.0049	U	
		VMP-47-10-012313-R	1/23/2013	<0.93	U		<0.84	U		<0.5	U		<5.2	U		1.7		
		VMP-47-10-060513	6/5/2013	<22	U		<20	U		<12	U		<120	U		12		
		VMP-47-10-072613	7/26/2013	<10	U		<9.4	U		<5.5	U		<57	U		3	J	
		VMP-47-10-110813	11/8/2013	<0.042	U		<0.039	U		0.035			<0.24	U		0.014	J	
	20 ft	VMP-47-20-012113	1/21/2013	<9.6	U		<8.8	U		<5.2	U		<54	U		<4.4	U	
		VMP-47-20-012313-R	1/23/2013	<23	U		<21	U		<12	U		<130	U		20		
		VMP-47-20-060513	6/5/2013	<22	U		<20	U		<12	U		<120	U		10		
		VMP-47-20-060513-Dup	6/5/2013	<21	U		<19	U		<11	U		<120	U		11		
		VMP-47-20-072613	7/26/2013	<19	U		<18	U		<10	U		<110	U		9.8		
		VMP-47-20-110813	11/8/2013	<0.0096	U		<0.0088	U		0.0016	J		<0.054	U		0.0015	J	
	30 ft	VMP-47-30-012113	1/21/2013	<7	U		<6.4	U		<3.8	U		<39	U		<3.2	U	
		VMP-47-30-012313-R	1/23/2013	<36	U		<33	U		<20	U		<200	U		<17	U	
		VMP-47-30-060513	6/5/2013	<22	U		<20	U		<12	U		<120	U		12		
		VMP-47-30-072613	7/26/2013	<41	U		<37	U		<22	U		<230	U		32		
		VMP-47-30-110813	11/8/2013	<0.099	U		<0.09	U		<0.053	U		<0.55	U		<0.045	U	
VMP-48	5 ft	VMP-48-5-020113	2/1/2013	<0.0098	U		<0.009	U		<0.0053	U		<0.055	U		<0.0045	U	
		VMP-48-5-050313	5/3/2013	<0.01	U		<0.0094	U		<0.0055	U		<0.057	U		0.0011	J	
		VMP-48-5-080613	8/6/2013	<0.011	U		<0.0097	U		<0.0057	U		<0.059	U		<0.0049	U	
		VMP-48-5-110513	11/5/2013	<0.01	U		<0.0091	U		0.0017	J		<0.056	U		0.00072	J	
	10 ft	VMP-48-10-020113	2/1/2013	<0.01	U		<0.0093	U		<0.0054	U		<0.057	U		0.00089	J	
		VMP-48-10-050813	5/8/2013	<0.011	U		<0.01	U		0.0017	J		<0.062	U		0.0036	J	
		VMP-48-10-080613	8/6/2013	<0.01	U		<0.0091	U		0.0018	J		<0.055	U		0.0035	J	
		VMP-48-10-103113	10/31/2013	<0.011	U		<0.0097	U		0.0021	J		<0.059	U		0.00097	J	
	20 ft	VMP-48-20-020113	2/1/2013	<0.0098	U		<0.0089	U		<0.0052	U		<0.054	U		0.0018	J	
		VMP-48-20-103113	10/31/2013	<0.01	U		<0.0092	U		<0.0054	U		<0.056	U		0.0003	J	
	30 ft	VMP-48-30-020113	2/1/2013	<0.01	U		<0.0091	U		0.01			<0.056	U		0.015		
		VMP-48-30-020113-DUP	2/1/2013	<0.04	U		<0.036	U		0.0087	J		<0.22	U		0.017	J	
		VMP-48-30-050313	5/3/2013	<0.0094	U		<0.0086	U		0.0046	J		<0.052	U		0.012		
		VMP-48-30-080613	8/6/2013	<0.011	U		<0.0098	U		<0.0057	U		<0.06	U		0.0018	J	
		VMP-48-30-110513	11/5/2013	<0.0094	U		<0.0085	U		0.0014	J		<0.052	U		0.00069	J	

SEE LAST PAGE OF TABLE FOR NOTES

TABLE 5
CUMULATIVE SUMMARY OF SOIL VAPOR ANALYTICAL DETECTIONS AND SCREENING RESULTS: VILLAGE - VOCS

Location	Depth	Sample ID	Sample Date	Freon 113			Freon 114			Heptane			Hexachlorobutadiene			Hexane		
				Result (mg/m^3)	Lab Quals	URS Quals	Result (mg/m^3)	Lab Quals	URS Quals	Result (mg/m^3)	Lab Quals	URS Quals	Result (mg/m^3)	Lab Quals	URS Quals	Result (mg/m^3)	Lab Quals	URS Quals
VMP-49	5 ft	VMP-49-5-020113	2/1/2013	<0.01	U		<0.0094	U		<0.0055	U		<0.057	U		<0.0047	U	
		VMP-49-5-050713	5/7/2013	<0.012	U		<0.011	U		<0.0066	U		<0.069	U		0.0016	J	
		VMP-49-5-080613	8/6/2013	<0.012	U		<0.011	U		<0.0063	U		<0.066	U		<0.0054	U	
		VMP-49-5-111113	11/11/2013	<0.01	U		<0.0095	U		0.001	J		<0.058	U		<0.0048	U	
	10 ft	VMP-49-10-020113	2/1/2013	<0.01	U		<0.0092	U		<0.0054	U		<0.056	U		0.0016	J	
		VMP-49-10-050713	5/7/2013	<0.01	U		<0.0096	U		0.0027	J		<0.059	U		0.0024	J	
		VMP-49-10-050713-Dup	5/7/2013	<0.011	U		<0.01	U		0.0028	J		<0.064	U		0.0029	J	
		VMP-49-10-080613	8/6/2013	<0.012	U		<0.011	U		<0.0064	U		<0.066	U		0.0014	J	
		VMP-49-10-103113	10/31/2013	<0.011	U		<0.0099	U		<0.0058	U		<0.06	U		0.0003	J	
	20 ft	VMP-49-20-020113	2/1/2013	<0.0099	U		<0.009	U		0.0014	J		<0.055	U		0.0021	J	
		VMP-49-20-050913	5/9/2013	<0.011	U		<0.01	U		<0.006	U		<0.063	U		0.0083		
		VMP-49-20-080613	8/6/2013	<0.012	U		<0.011	U		0.0017	J		<0.066	U		0.0021	J	
		VMP-49-20-080613-Dup	8/6/2013	<0.011	U		<0.01	U		0.0032	J		<0.061	U		0.0042	J	
		VMP-49-20-111113	11/11/2013	<0.0098	U		<0.009	U		0.0009	J		<0.055	U		0.0016	J	
	30 ft	VMP-49-30-020113	2/1/2013	<0.47	U		<0.43	U		<0.25	U		<2.6	U		0.073	J	
		VMP-49-30-050813	5/8/2013	<0.99	U		<0.9	U		<0.53	U		<5.5	U		0.3	J	
		VMP-49-30-080613	8/6/2013	<0.96	U		<0.88	U		<0.51	U		<5.4	U		<0.44	U	
		VMP-49-30-111113	11/11/2013	<0.32	U		<0.29	U		<0.17	U		<1.8	U		<0.15	U	
VMP-50	5 ft	VMP-50-5-020113	2/1/2013	<0.0096	U		<0.0088	U		0.0012	J		<0.054	U		0.004	J	
		VMP-50-5-050713	5/7/2013	<0.011	U		<0.0099	U		<0.0058	U		<0.06	U		<0.005	U	
		VMP-50-5-080713	8/7/2013	<0.01	U		<0.0096	U		0.0012	J		<0.059	U		0.0018	J	
		VMP-50-5-110713	11/7/2013	<0.01	U		<0.0095	U		<0.0056	U		<0.058	U		0.0016	J	
	10 ft	VMP-50-10-020113	2/1/2013	<0.01	U		<0.0096	U		<0.0056	U		<0.059	U		0.0021	J	
		VMP-50-10-050713	5/7/2013	<0.012	U		<0.01	U		<0.0062	U		<0.064	U		0.0029	J	
		VMP-50-10-080713	8/7/2013	<0.011	U		<0.0098	U		<0.0058	U		<0.06	U		0.00097	J	
		VMP-50-10-080713-Dup	8/7/2013	<0.011	U		<0.0099	U		<0.0058	U		<0.06	U		<0.005	U	
		VMP-50-10-110713	11/7/2013	<0.0097	U		<0.0089	U		<0.0052	U		<0.054	U		<0.0045	U	
	20 ft	VMP-50-20-020113	2/1/2013	<0.041	U		<0.037	U		0.16			<0.23	U		0.061		
		VMP-50-20-050713	5/7/2013	<0.079	U		<0.072	U		0.38			<0.44	U		0.78		
		VMP-50-20-080713	8/7/2013	<0.038	U		<0.035	U		0.027			<0.21	U		0.036		
		VMP-50-20-110713	11/7/2013	<0.01	U		<0.0095	U		<0.0056	U		<0.058	U		0.0025	J	
		VMP-50-20-110713-Dup	11/7/2013	<0.01	U		<0.0096	U		<0.0056	U		<0.059	U		0.0027	J	
	30 ft	VMP-50-30-020113	2/1/2013	<9.9	U		<9	U		570			<55	U		1100		
		VMP-50-30-050713	5/7/2013	<5.9	U		<5.4	U		870			<33	U		1300		
		VMP-50-30-080713	8/7/2013	<11	U		<9.9	U		34	J	J	<60	U		220		
		VMP-50-30-110713	11/7/2013	<1.7	U		<1.6	U		600			<9.7	U		590		

SEE LAST PAGE OF TABLE FOR NOTES

TABLE 5
CUMULATIVE SUMMARY OF SOIL VAPOR ANALYTICAL DETECTIONS AND SCREENING RESULTS: VILLAGE - VOCS

Location	Depth	Sample ID	Sample Date	Freon 113			Freon 114			Heptane			Hexachlorobutadiene			Hexane		
				Result (mg/m^3)	Lab Quals	URS Quals	Result (mg/m^3)	Lab Quals	URS Quals	Result (mg/m^3)	Lab Quals	URS Quals	Result (mg/m^3)	Lab Quals	URS Quals	Result (mg/m^3)	Lab Quals	URS Quals
VMP-51	5 ft	VMP-51-5-020113	2/1/2013	<0.01	U		<0.0095	U		<0.0056	U		<0.058	U		0.0011	J	
		VMP-51-5-050213	5/2/2013	<0.0097	U		<0.0089	U		<0.0052	U		<0.054	U		<0.0045	U	
		VMP-51-5-080713	8/7/2013	<0.021	U		<0.019	U		<0.011	U		<0.12	U		<0.0097	U	
		VMP-51-5-103013	10/30/2013	<0.011	U		<0.01	U		<0.006	U		<0.063	U		<0.0052	U	
	10 ft	VMP-51-10-020113	2/1/2013	<0.01	U		<0.0096	U		<0.0056	U		<0.059	U		0.0013	J	
		VMP-51-10-050213	5/2/2013	<0.011	U		<0.01	U		<0.0059	U		<0.061	U		<0.005	U	
		VMP-51-10-080713	8/7/2013	<0.011	U		<0.0098	U		<0.0058	U		<0.06	U		0.0011	J	
		VMP-51-10-103013	10/30/2013	0.00061	J		<0.0092	U		<0.0054	U		<0.056	U		0.00043	J	
	20 ft	VMP-51-20-021513-R	2/15/2013	<0.01	U		<0.0092	U		<0.0054	U		<0.056	U		0.0012	J	
		VMP-51-20-050213	5/2/2013	<0.011	U		<0.0098	U		<0.0057	U		<0.06	U		<0.0049	U	
		VMP-51-20-080713	8/7/2013	<0.011	U		<0.01	U		<0.0061	U		<0.063	U		0.001	J	
		VMP-51-20-103013	10/30/2013	<0.01	U		<0.0093	U		0.00069	J		<0.056	U		0.00032	J	
	30 ft	VMP-51-30-020413	2/4/2013	<0.011	U		<0.01	U		0.0026	J		<0.062	U		0.0052		
		VMP-51-30-020413-DUP	2/4/2013	<0.011	U		<0.0098	U		0.0038	J		<0.06	U		0.007		
		VMP-51-30-050213	5/2/2013	<0.011	U		<0.01	U		<0.0059	U		<0.061	U		0.0018	J	
		VMP-51-30-080713	8/7/2013	<0.012	U		<0.01	U		0.0018	J		<0.065	U		<0.0053	U	
		VMP-51-30-103013	10/30/2013	<0.02	U		<0.018	U		<0.011	U		<0.11	U		0.0018	J	
VMP-52	5 ft	VMP-52-5-020413	2/4/2013	<0.0096	U		<0.0088	U		<0.0052	U		<0.054	U		0.0014	J	
		VMP-52-5-050213	5/2/2013	<0.011	U		<0.01	U		0.0072			<0.064	U		0.0033	J	
		VMP-52-5-050213-Dup	5/2/2013	<0.011	U		<0.0098	U		0.01			<0.06	U		0.0049		
		VMP-52-5-080713	8/7/2013	<0.011	U		<0.0098	U		0.00088	J		<0.06	U		0.0012	J	
		VMP-52-5-103013	10/30/2013	<0.01	U		<0.0091	U		0.0007	J		<0.056	U		0.00051	J	
	10 ft	VMP-52-10-020413	2/4/2013	<0.0092	U		<0.0084	U		<0.0049	U		<0.051	U		0.001	J	
		VMP-52-10-051613	5/16/2013	<0.011	U		<0.01	U		0.064			<0.061	U		0.052		
		VMP-52-10-080713	8/7/2013	<0.011	U		<0.01	U		<0.0059	U		<0.062	U		<0.0051	U	
		VMP-52-10-103013	10/30/2013	<0.01	U		<0.0093	U		0.00083	J		<0.056	U		0.00051	J	
	20 ft	VMP-52-20-020413	2/4/2013	<0.01	U		<0.0094	U		0.0043	J		<0.057	J	U	0.01		
		VMP-52-20-020413-DUP	2/4/2013	<0.0098	U		<0.009	U		<0.0053	U		<0.055	U		0.0052		
		VMP-52-20-050213	5/2/2013	<0.012	U		<0.01	U		<0.0062	U		<0.064	U		0.0018	J	
		VMP-52-20-080713	8/7/2013	<0.012	U		<0.011	U		<0.0064	U		<0.066	U		0.001	J	
		VMP-52-20-103013	10/30/2013	<0.011	U		<0.01	U		0.0011	J		<0.063	U		0.00073	J	
	30 ft	VMP-52-30-020413	2/4/2013	<0.011	U		<0.0098	U		0.0013	J		<0.06	U		0.011		
		VMP-52-30-050613	5/6/2013	<0.01	U		<0.0096	U		<0.0056	U		<0.059	U		0.0049		
		VMP-52-30-080713	8/7/2013	<0.011	U		<0.01	U		0.00098	J		<0.062	U		0.0027	J	
		VMP-52-30-103013	10/30/2013	0.00071	J		<0.0098	U		0.0013	J		<0.06	U		0.0013	J	

SEE LAST PAGE OF TABLE FOR NOTES

TABLE 5
CUMULATIVE SUMMARY OF SOIL VAPOR ANALYTICAL DETECTIONS AND SCREENING RESULTS: VILLAGE - VOCS

Location	Depth	Sample ID	Sample Date	Freon 113			Freon 114			Heptane			Hexachlorobutadiene			Hexane		
				Result (mg/m^3)	Lab Quals	URS Quals	Result (mg/m^3)	Lab Quals	URS Quals	Result (mg/m^3)	Lab Quals	URS Quals	Result (mg/m^3)	Lab Quals	URS Quals	Result (mg/m^3)	Lab Quals	URS Quals
VMP-53	5 ft	VMP-53-5-020513	2/5/2013	<0.0099	U		<0.009	U		<0.0053	U		<0.055	U		0.00092	J	
		VMP-53-5-050213	5/2/2013	<0.012	U		<0.011	U		0.0044	J		<0.065	U		0.0067		
		VMP-53-5-071113-R	7/11/2013	<0.016	U		<0.014	U		0.0038	J		<0.088	J	U	0.0031	J	
		VMP-53-5-080613	8/6/2013	<0.021	U		<0.019	U		<0.011	U		<0.11	U		0.0019	J	
		VMP-53-5-103013	10/30/2013	<0.019	U		<0.018	U		<0.01	U		<0.11	U		0.0011	J	
	10 ft	VMP-53-10-020513	2/5/2013	<0.01	U		<0.0092	U		0.0016	J		<0.056	U		0.004	J	
		VMP-53-10-020513-DUP	2/5/2013	<0.0095	U		<0.0086	U		0.0013	J		<0.053	U		0.0021	J	
		VMP-53-10-050313	5/3/2013	<0.011	U		<0.0098	U		0.4			<0.06	U		1.4		
		VMP-53-10-071113-R	7/11/2013	<0.012	U		<0.011	U		0.0024	J		<0.066	U		0.003	J	
		VMP-53-10-080613	8/6/2013	<0.022	U		<0.02	U		<0.012	U		<0.12	U		<0.01	U	
		VMP-53-10-080613-Dup	8/6/2013	<0.011	U		<0.01	U		<0.0059	U		<0.061	U		0.00094	J	
		VMP-53-10-103013	10/30/2013	<0.01	U		<0.0096	U		<0.0056	U		<0.059	U		<0.0049	U	
	20 ft	VMP-53-20-020513	2/5/2013	<0.01	U		<0.0092	U		<0.0054	U		<0.056	U		0.0016	J	
		VMP-53-20-050313	5/3/2013	<0.011	U		<0.01	U		<0.0059	U		<0.062	U		<0.0051	U	
		VMP-53-20-071113-R	7/11/2013	<0.012	U		<0.011	U		0.007			<0.068	U		0.0062		
		VMP-53-20-080613	8/6/2013	<0.011	U		<0.01	U		0.0011	J		<0.063	U		0.0026	J	
		VMP-53-20-103013	10/30/2013	<0.01	U		<0.0096	U		0.00046	J		<0.059	U		0.0006	J	
		VMP-53-20-103013-Dup	10/30/2013	0.00073	J		<0.0096	U		0.00046	J		<0.058	U	UJ	0.00085	J	
	30 ft	VMP-53-30-020513	2/5/2013	<0.01	U		<0.0094	U		<0.0055	U		<0.057	U		0.00081	J	
		VMP-53-30-050313	5/3/2013	<0.011	U		<0.0097	U		<0.0057	U		<0.059	U		<0.0049	U	
		VMP-53-30-071113-R	7/11/2013	<0.012	U		<0.011	U		0.0069			<0.07	U		0.0055	J	
		VMP-53-30-080613	8/6/2013	<0.013	U		<0.012	U		<0.0068	U		<0.071	U		<0.0058	U	
		VMP-53-30-103013	10/30/2013	0.00071	J		<0.0099	U		0.00038	J		<0.06	U	UJ	0.00082	J	
VMP-54	5 ft	VMP-54-5-020613	2/6/2013	<0.01	U		<0.0096	U		0.005	J		<0.059	U		0.006		
		VMP-54-5-050213	5/2/2013	<0.0097	U		<0.0088	U		<0.0052	U		<0.054	U		0.0015	J	
		VMP-54-5-080613	8/6/2013	<0.013	U		<0.012	U		0.0015	J		<0.07	U		0.0025	J	
		VMP-54-5-103013	10/30/2013	0.00056	J		<0.0095	U		0.00046	J		<0.058	U	UJ	0.00041	J	
	10 ft	VMP-54-10-020613	2/6/2013	<0.011	U		<0.0098	U		0.0013	J		<0.06	U		0.0017	J	
		VMP-54-10-050213	5/2/2013	<0.011	U		<0.01	U		0.0016	J		<0.063	U		0.0018	J	
		VMP-54-10-080613	8/6/2013	<0.011	U		<0.01	U		0.0018	J		<0.062	U		0.0021	J	
		VMP-54-10-103013	10/30/2013	0.00042	J		<0.0094	U		0.00057	J		<0.058	U	UJ	0.001	J	
	20 ft	VMP-54-20-020613	2/6/2013	<0.01	U		<0.0096	U		0.004	J		<0.059	U		0.004	J	
		VMP-54-20-020613-DUP	2/6/2013	<0.01	U		<0.0096	U		0.0048	J		<0.059	U		0.0064		
		VMP-54-20-050213	5/2/2013	<0.01	U		<0.0095	U		0.0014	J		<0.058	U		<0.0048	U	
		VMP-54-20-080613	8/6/2013	<0.012	U		<0.011	U		0.0012	J		<0.068	U		0.0019	J	
		VMP-54-20-103013	10/30/2013	0.0005	J		<0.0097	U		0.00054	J		<0.059	U	UJ	0.00063	J	

SEE LAST PAGE OF TABLE FOR NOTES

TABLE 5
CUMULATIVE SUMMARY OF SOIL VAPOR ANALYTICAL DETECTIONS AND SCREENING RESULTS: VILLAGE - VOCS

Location	Depth	Sample ID	Sample Date	Freon 113			Freon 114			Heptane			Hexachlorobutadiene			Hexane		
				Result (mg/m^3)	Lab Quals	URS Quals	Result (mg/m^3)	Lab Quals	URS Quals	Result (mg/m^3)	Lab Quals	URS Quals	Result (mg/m^3)	Lab Quals	URS Quals	Result (mg/m^3)	Lab Quals	URS Quals
VMP-54	30 ft	VMP-54-30-020613	2/6/2013	<0.011	U		<0.01	U		<0.0061	U		<0.063	U		0.0016	J	
		VMP-54-30-020613-DUP	2/6/2013	<0.011	U		<0.01	U		<0.0061	U		<0.063	U		0.0016	J	
		VMP-54-30-050213	5/2/2013	<0.011	U		<0.01	U		0.0073			<0.062	U		0.0049	J	
		VMP-54-30-050213-Dup	5/2/2013	<0.011	U		<0.01	U		0.011			<0.061	U		0.0076		
		VMP-54-30-103013	10/30/2013	0.00077	J		<0.01	U		0.00077	J		<0.064	U	UJ	0.00091	J	

SEE LAST PAGE OF TABLE FOR NOTES

TABLE 5
CUMULATIVE SUMMARY OF SOIL VAPOR ANALYTICAL DETECTIONS AND SCREENING RESULTS: VILLAGE - VOCS

Location	Depth	Sample ID	Sample Date	2-Hexanone (Methyl N-Butyl Ketone)			Isopentane			Isopropylbenzene (Cumene)			4-Methyl-2-pentanone (Methyl Isobutyl Ketone)			Methyl tert-Butyl Ether (MTBE)		
										600						3700		
				Result (mg/m^3)	Lab Quals	URS Quals	Result (mg/m^3)	Lab Quals	URS Quals	Result (mg/m^3)	Lab Quals	URS Quals	Result (mg/m^3)	Lab Quals	URS Quals	Result (mg/m^3)	Lab Quals	URS Quals
VMP-1	5 ft	VMP-1-5	11/2/2009	<1.9	U					<0.58	U		<0.49	U		<0.43	U	
		VMP-1-5-082510	8/25/2010	<0.07	U					<0.021	U		<0.017	U		<0.015	U	
		VMP-1-5-111710	11/17/2010	<0.084	U					<0.025	U		<0.021	U		<0.018	U	
		VMP-1-5-020411	2/4/2011	<1.6	U					<0.5	U		<0.41	U		<0.36	U	
		VMP-1-5-041211	4/12/2011	<0.022	U		0.099			0.0019	J		<0.0054	U		<0.0048	U	
		VMP-1-5-080111	8/1/2011	0.0024	J		0.45			0.03			0.081			<0.0048	U	
		VMP-1-5-110311	11/3/2011	<57	U		2100			<17	U		<14	U		<13	U	
		VMP-1-5-013012	1/30/2012	<4.8	U		3000		J	<1.4	U		<1.2	U		<1	U	
		VMP-1-5-041312	4/13/2012	<0.015	U		0.011			0.007			0.025			<0.0032	U	
		VMP-1-5-071612	7/16/2012	0.0041	J		0.042			0.062			0.3			<0.0033	U	
		VMP-1-5-101112	10/11/2012	<0.038	UJ	UJ	4.8			<0.011	U		<0.0094	U		<0.0083	U	
		VMP-1-5-012113	1/21/2013	<0.42	U		22			<0.13	U		0.024	J		<0.093	U	
		VMP-1-5-012313-R	1/23/2013	<19	U		2600			<5.7	U		<4.8	U		<4.2	U	
		VMP-1-5-050813	5/8/2013	<0.023	U		0.0048	J		<0.007	U		0.004	J		<0.0052	U	
		VMP-1-5-072913	7/29/2013	<0.024	U		0.094			0.0014	J		0.0014	J		<0.0054	U	
		VMP-1-5-072913-Dup	7/29/2013	<0.024	U		0.12			0.0013	J		<0.0061	U		<0.0054	U	
		VMP-1-5-110413	11/4/2013	<0.02	U		0.0086	J		0.00022	J		0.00058	J		<0.0043	U	
	8.5 ft	VMP-1-8.5	11/2/2009	<2.7	U					<0.8	U		<0.67	U		<0.59	U	
		VMP-1-8.5-082510	8/25/2010	<0.21	U					<0.063	U		<0.053	U		<0.046	U	
		VMP-1-8.5-111710	11/17/2010	<0.04	U					<0.012	U		<0.01	U		<0.0089	U	
		VMP-1-8.5-111710-Dup	11/17/2010	<0.04	U					<0.012	U		<0.01	U		0.00094	J	
		VMP-1-8.5-020411	2/4/2011	<3.2	U					<0.98	U		<0.81	U		<0.72	U	
		VMP-1-8.5-041211	4/12/2011	<0.028	U		0.046			0.0013	J		<0.0071	U		<0.0063	U	
		VMP-1-8.5-080111	8/1/2011	<12	U		1300			<3.5	U		<2.9	U		<2.6	U	
		VMP-1-8.5-080111-Dup	8/1/2011	<12	U		1300			<3.5	U		<2.9	U		<2.5	U	
		VMP-1-8.5-110311	11/3/2011	<130	U		4500			<40	U		<33	U		<29	U	
		VMP-1-8.5-013012	1/30/2012	<29	U		3200		J	<8.6	U		<7.2	U		<6.3	U	
		VMP-1-8.5-041612	4/16/2012	<0.017	U		0.1		J	0.0094			0.024			<0.0038	U	
		VMP-1-8.5-041612-Dup	4/16/2012	<0.017	U		0.19		J	0.0097			0.022			<0.0037	U	

SEE LAST PAGE OF TABLE FOR NOTES

TABLE 5
CUMULATIVE SUMMARY OF SOIL VAPOR ANALYTICAL DETECTIONS AND SCREENING RESULTS: VILLAGE - VOCS

Location	Depth	Sample ID	Sample Date	2-Hexanone (Methyl N-Butyl Ketone)			Isopentane			Isopropylbenzene (Cumene)			4-Methyl-2-pentanone (Methyl Isobutyl Ketone)			Methyl tert-Butyl Ether (MTBE)		
										600						3700		
				Result (mg/m^3)	Lab Quals	URS Quals	Result (mg/m^3)	Lab Quals	URS Quals	Result (mg/m^3)	Lab Quals	URS Quals	Result (mg/m^3)	Lab Quals	URS Quals	Result (mg/m^3)	Lab Quals	URS Quals
VMP-1	8.5 ft	VMP-1-8.5-071612	7/16/2012	0.0033	J		0.0055	J		0.067			0.26			<0.0033	U	
		VMP-1-8.5-101112	10/11/2012	<0.023	UJ	UJ	0.22			<0.0069	U		<0.0058	U		<0.0051	U	
		VMP-1-8.5-012113	1/21/2013	<0.41	U		36			<0.12	U		<0.1	U		<0.09	U	
		VMP-1-8.5-012313-R	1/23/2013	<0.38	U		99			<0.11	U		<0.095	U		<0.084	U	
		VMP-1-8.5-050813	5/8/2013	<0.025	U		0.17			<0.0075	U		0.0021	J		<0.0055	U	
		VMP-1-8.5-072913	7/29/2013	<0.024	U		0.0064	J		<0.0073	U		<0.0061	U		<0.0053	U	
		VMP-1-8.5-110413	11/4/2013	<0.02	U		0.0035	J		0.00019	J		0.00079	J		<0.0044	U	
	23.5 ft	VMP-1-23.5	11/2/2009	<6.5	U					<1.9	U		<1.6	U		<1.4	U	
		VMP - 1 - 23.5 - 083010	8/30/2010	<7.3	U					<2.2	U		<1.8	U		<1.6	U	
		VMP-1-23.5-111810	11/17/2010	<0.02	U					<0.0061	U		<0.005	U		0.00052	J	
		VMP-1-23.5-020411	2/4/2011	<19	U					<5.7	U		<4.8	U		<4.2	U	
		VMP-1-23.5-041211	4/12/2011	<31	U		900		J	<9.3	U		<7.8	U		<6.8	U	
		VMP-1-23.5-041211-DUP	4/12/2011	<39	U		1300		J	<12	U		<9.8	U		<8.6	U	
		VMP-1-23.5-080111	8/1/2011	<210	U		16000			<63	U		<53	U		<46	U	
		VMP-1-23.5-110611	11/6/2011	<50	U		6000			<15	U		<12	U		<11	U	
		VMP-1-23.5-013112	1/31/2012	<98	U		5600			<29	U		<24	U		<22	U	
		VMP-1-23.5-041612	4/16/2012	<7.8	U		940			1.7	J		<2	U		<1.7	U	
		VMP-1-23.5-071612	7/16/2012	<99	U		6500			<30	U		<25	U		<22	U	
		VMP-1-23.5-102412	10/24/2012	<200	U		2100			<59	U		<49	U		<43	U	
		VMP-1-23.5-012113	1/21/2013	<0.22	U	UJ	14		J	<0.066	U	UJ	<0.055	U	UJ	<0.048	U	UJ
		VMP-1-23.5-012313-R	1/23/2013	<260	U		15000			<79	U		<66	U		<58	U	
		VMP-1-23.5-050813	5/8/2013	<0.25	U		27			<0.076	U		<0.063	U		<0.056	U	
		VMP-1-23.5-050813-Dup	5/8/2013	<0.24	U		28			<0.072	U		<0.06	U		<0.052	U	
		VMP-1-23.5-072913	7/29/2013	<0.024	U		0.044			<0.0073	U		<0.0061	U		<0.0053	U	
		VMP-1-23.5-110413	11/4/2013	<0.019	U		0.054			<0.0058	U		0.00036	J		<0.0043	U	
	38.5 ft	VMP-1-38.5	11/2/2009	<18	U					<5.5	U		<4.6	U		<4	U	
		VMP-1-38.5-073112	7/31/2012	0.0024	J		0.0088	J		0.032			0.069			0.0004	J	
		VMP-1-38.5-102612	10/26/2012	<11	U		1700			<3.2	U		<2.7	U		<2.3	U	
		VMP-1-38.5-012113	1/21/2013	<0.14	U	UJ	7.4		J	<0.043	U	UJ	<0.036	U	UJ	<0.032	U	UJ
		VMP-1-38.5-012313-R	1/23/2013	<190	U		8200			<58	U		<49	U		<43	U	
		VMP-1-38.5-050913	5/9/2013	<620	U		38000			<190	U		<160	U		<140	UJ	UJ

SEE LAST PAGE OF TABLE FOR NOTES

TABLE 5
CUMULATIVE SUMMARY OF SOIL VAPOR ANALYTICAL DETECTIONS AND SCREENING RESULTS: VILLAGE - VOCS

Location	Depth	Sample ID	Sample Date	2-Hexanone (Methyl N-Butyl Ketone)			Isopentane			Isopropylbenzene (Cumene)			4-Methyl-2-pentanone (Methyl Isobutyl Ketone)			Methyl tert-Butyl Ether (MTBE)		
										600						3700		
				Result (mg/m^3)	Lab Quals	URS Quals	Result (mg/m^3)	Lab Quals	URS Quals	Result (mg/m^3)	Lab Quals	URS Quals	Result (mg/m^3)	Lab Quals	URS Quals	Result (mg/m^3)	Lab Quals	URS Quals
VMP-2	5 ft	VMP-2-5	11/2/2009	<2.4	U					<0.72	U		<0.6	U		<0.52	U	
		VMP - 2 - 5 - 083110	8/31/2010	<7.3	U					<2.2	U		<1.8	U		<1.6	U	
		VMP-2-5-111610	11/16/2010	<11	U					<3.2	U		<2.7	U		<2.4	U	
		VMP-2-5-020411	2/4/2011	<2.8	U					<0.85	U		<0.71	U		<0.62	U	
		VMP-2-5-041311	4/13/2011	<0.023	U		0.1			0.0013	J		<0.0057	U		0.00046	J	
		VMP-2-5-080211	8/2/2011	<24	U		6800			<7.1	U		<5.9	U		<5.2	U	
		VMP-2-5-110711	11/7/2011	0.00074	J		<0.01	U		0.0044			0.033			<0.0031	U	
		VMP-2-5-012512	1/25/2012	<1.6	U		2.3			<0.48	U		<0.4	U		<0.35	U	
		VMP-2-5-042512	4/25/2012	<0.062	U		0.31			0.033			0.27			<0.014	U	
		VMP-2-5-071612	7/16/2012	0.0046	J		0.22			0.079			0.31			<0.0034	U	
		VMP-2-5-102412	10/24/2012	<0.023	U		0.019			0.052			0.11			<0.0052	U	
		VMP-2-5-013113	1/31/2013	<0.023	U		0.0044	J		<0.0068	U		0.002	J		<0.005	U	
		VMP-2-5-050613	5/6/2013	0.0097	J		0.014	J		0.019			0.0031	J		<0.0046	U	
	8.5 ft	VMP-2-8.5	11/3/2009	<0.84	U					<0.25	U		<0.21	U		<0.18	U	
		VMP-2-8.5-D	11/3/2009	<0.88	U					<0.26	U		<0.22	U		<0.19	U	
		VMP - 2 - 8.5 - 083110	8/31/2010	<7.5	U					<2.3	U		<1.9	U		<1.6	U	
		VMP-2-8.5-111610	11/16/2010	<21	U					<6.2	U		<5.2	U		<4.5	U	
		VMP-2-8.5-020411	2/4/2011	<7	U					<2.1	U		<1.8	U		<1.6	U	
		VMP-2-8.5-041311	4/13/2011	<2.2	U		3.5			0.18	J		0.18	J		<0.47	U	
		VMP-2-8.5-080211	8/2/2011	<87	U		8300			<26	U		<22	U		<19	U	
		VMP-2-8.5-110711	11/7/2011	<0.19	U		<0.13	U		<0.056	U		0.017	J		<0.041	U	
		VMP-2-8.5-012612	1/26/2012	<8.3	U		860			<2.5	U		<2.1	U		<1.8	U	
		VMP-2-8.5-012612-DUP	1/26/2012	<8.3	U		1000		J	<2.5	U		<2.1	U		<1.8	U	
		VMP-2-8.5-041612	4/16/2012	<0.016	U		0.032			0.0084			0.028			<0.0035	U	
		VMP-2-8.5-041612-Dup	4/16/2012	<0.016	U		0.012			0.0088			0.028			<0.0036	U	
		VMP-2-8.5-071612	7/16/2012	0.0038	J		0.056		J	0.032			0.13			<0.004	U	
		VMP-2-8.5-071612-Dup	7/16/2012	0.0052	J		0.02		J	0.035			0.13			<0.0033	U	
		VMP-2-8.5-102312	10/23/2012	<0.024	U		0.75			0.0015	J		0.0077			<0.0052	U	
		VMP-2-8.5-020513	2/5/2013	<0.024	U		0.059			<0.0073	U		0.0015	J		<0.0053	U	
		VMP-2-8.5-050613	5/6/2013	<0.023	U		0.0033	J		<0.0068	U		<0.0057	U		<0.005	U	
		VMP-2-8.5-050613-Dup	5/6/2013	<0.022	U		0.0053	J		<0.0066	U		<0.0055	U		<0.0048	U	

SEE LAST PAGE OF TABLE FOR NOTES

TABLE 5
CUMULATIVE SUMMARY OF SOIL VAPOR ANALYTICAL DETECTIONS AND SCREENING RESULTS: VILLAGE - VOCS

Location	Depth	Sample ID	Sample Date	2-Hexanone (Methyl N-Butyl Ketone)			Isopentane			Isopropylbenzene (Cumene)			4-Methyl-2-pentanone (Methyl Isobutyl Ketone)			Methyl tert-Butyl Ether (MTBE)		
										600						3700		
				Result (mg/m^3)	Lab Quals	URS Quals	Result (mg/m^3)	Lab Quals	URS Quals	Result (mg/m^3)	Lab Quals	URS Quals	Result (mg/m^3)	Lab Quals	URS Quals	Result (mg/m^3)	Lab Quals	URS Quals
VMP-2	22 ft	VMP-2-22	11/3/2009	<4.6	U					<1.4	U		<1.1	U		<1	U	
		VMP - 2 - 22 - 083110	8/31/2010	<12	U					<3.5	U		<2.9	U		<2.5	U	
		VMP-2-22-111610	11/16/2010	<22	U					<6.5	U		<5.4	U		<4.8	U	
		VMP-2-22-020411	2/4/2011	<9.7	U					<2.9	U		<2.4	U		<2.1	U	
		VMP-2-22-041311	4/13/2011	<28	U		1400			<8.6	U		1.6	J		<6.3	U	
		VMP-2-22-080211	8/2/2011	<120	U		8600			<35	U		<29	U		<25	U	
		VMP-2-22-110711	11/7/2011	<6.1	U		560			<1.8	U		<1.5	U		<1.3	U	
		VMP-2-22-012612	1/26/2012	<13	U		1200		J	<3.8	U		<3.2	U		<2.8	U	
		VMP-2-22-042712	4/27/2012	<0.013	U		0.031			0.0088			0.077			<0.0029	U	
		VMP-2-22-071612	7/16/2012	0.0058	J		0.04			0.065			0.29			<0.0034	U	
		VMP-2-22-102312	10/23/2012	<0.024	U		0.13			<0.0072	U		0.003	J		<0.0052	U	
		VMP-2-22-013113	1/31/2013	<0.022	U		0.0044	J		<0.0066	U		<0.0055	U		<0.0048	U	
		VMP-2-22-050613	5/6/2013	<0.023	U		0.0027	J		<0.0068	U		<0.0057	U		<0.005	U	
		VMP-2-22-081213	8/12/2013	<0.025	U		0.4			0.022			<0.0063	U		<0.0056	U	
		VMP-2-22-111513	11/15/2013	<0.022	U		0.039			0.027			<0.0055	U		<0.0048	U	
	42 ft	VMP-2-42	11/3/2009	<90	U					<27	U		<22	U		<20	U	
		VMP-2-42-013113	1/31/2013	<210	U		14000			<64	U		35	J		<47	U	
		VMP-2-42-050613	5/6/2013	<90	U		13000			<27	U		<22	U		<20	U	
VMP-3	5 ft	VMP-3-5	11/3/2009	<0.088	U					<0.026	U		<0.022	U		<0.019	U	
		VMP-3-5-090910	9/9/2010	<22	U					<6.5	U		<5.4	U		<4.8	U	
		VMP-3-5-112210	11/22/2010	<22	U					<6.6	U		<5.5	U		<4.8	U	
		VMP-3-5-020911	2/9/2011	<9.9	U					<3	U		<2.5	U		<2.2	U	
		VMP-3-5-041411	4/14/2011	<110	U		12000			<32	U		<27	U		<23	U	
		VMP-3-5-080211	8/2/2011	0.0035	J		0.3			0.021			0.092			<0.0056	U	
		VMP-3-5-110811	11/8/2011	0.00045	J		0.0033	J		0.0039	J		0.021			<0.0031	U	
		VMP-3-5-110811-DUP	11/8/2011	0.00046	J		0.0044	J		0.0034	J		0.019			<0.0032	U	
		VMP-3-5-012712	1/27/2012	<7.2	U		1100			<2.2	U		<1.8	U		<1.6	U	
		VMP-3-5-041912	4/19/2012	<0.016	U		0.017			0.043			0.48			<0.0034	U	
		VMP-3-5-072712	7/27/2012	0.0036	J		0.009	J		0.015			0.059			<0.0036	U	
		VMP-3-5-060413	6/4/2013	<0.026	U		0.02			<0.0078	U		<0.0065	U		<0.0057	U	
		VMP-3-5-072913	7/29/2013	<0.025	U		0.4			<0.0075	U		<0.0062	U		<0.0055	U	
		VMP-3-5-110613	11/6/2013	<0.021	U		0.032			<0.0064	U		<0.0053	U		<0.0047	U	

TABLE 5
CUMULATIVE SUMMARY OF SOIL VAPOR ANALYTICAL DETECTIONS AND SCREENING RESULTS: VILLAGE - VOCS

Location	Depth	Sample ID	Sample Date	2-Hexanone (Methyl N-Butyl Ketone)			Isopentane			Isopropylbenzene (Cumene)			4-Methyl-2-pentanone (Methyl Isobutyl Ketone)			Methyl tert-Butyl Ether (MTBE)		
										600						3700		
				Result (mg/m^3)	Lab Quals	URS Quals	Result (mg/m^3)	Lab Quals	URS Quals	Result (mg/m^3)	Lab Quals	URS Quals	Result (mg/m^3)	Lab Quals	URS Quals	Result (mg/m^3)	Lab Quals	URS Quals
VMP-3	10 ft	VMP-3-10	6/21/2010	<25	U					2.8	J		<6.2	U		<5.5	U	
		VMP 3-10-091010	9/10/2010	<70	U					5	J		<17	U		<15	U	
		VMP-3-10-092010	9/20/2010	<51	U					<15	U		<13	U		<11	U	
		VMP-3-10-112210	11/22/2010	<22	U					7.8			<5.4	U		<4.8	U	
		VMP-3-10-112210-Dup	11/22/2010	<30	U					5.4	J		<7.5	U		<6.6	U	
		VMP-3-10-020811	2/8/2011	<32	U					<9.5	U		<7.9	U		<7	U	
		VMP-3-10-041311	4/13/2011	<180	U		21000			<55	U		<46	U		<40	U	
		VMP-3-10-080311	8/3/2011	<0.23	U		100	E	J	0.048	J		<0.058	U		<0.051	U	
		VMP-3-10-110811	11/8/2011	<0.019	J	U	0.96			0.0037	J		0.027			<0.0042	U	
		VMP-3-10-012712	1/27/2012	<0.14	U		7.9			0.016	J		0.042			<0.03	U	
		VMP-3-10-042012	4/20/2012	<0.014	U		0.068			0.013			0.12			<0.0031	U	
		VMP-3-10-072312	7/23/2012	0.0053	J		0.15			0.0011	J		0.059			<0.0036	U	
		VMP-3-10-101812	10/18/2012	<0.025	U		0.085			0.0017	J		0.024			<0.0055	U	
		VMP-3-10-020613	2/6/2013	<0.023	U		<0.017	U		<0.0069	U		<0.0058	U		<0.0051	U	
		VMP-3-10-060413	6/4/2013	<0.025	U		0.041			<0.0074	U		<0.0062	U		<0.0054	U	
		VMP-3-10-072913	7/29/2013	<0.024	U		0.014	J		0.0018	J		0.0016	J		<0.0053	U	
		VMP-3-10-110613	11/6/2013	<0.022	U		0.7			<0.0066	U		<0.0055	U		<0.0048	U	
	22 ft	VMP-3-22	11/4/2009	<64	U					<19	U		<16	U		<14	U	
		VMP-3-22-092010	9/20/2010	<67	U					14	J		<17	U		<15	U	
		VMP-3-22-112210	11/22/2010	<76	U					20	J		<19	U		<17	U	
		VMP-3-22-020811	2/8/2011	<38	U					9.9	J		<9.4	U		<8.2	U	
		VMP-3-22-041511	4/15/2011	<200	U		24000			<61	U		<51	U		<45	U	
		VMP-3-22-080611	8/6/2011	<0.32	U		24			0.059	J		0.15			<0.071	U	
		VMP-3-22-110811	11/8/2011	<0.014	U		0.32			0.00078	J		0.0093			<0.0032	U	
		VMP-3-22-013012	1/30/2012	<0.057	U		2.8			0.0065	J		0.046			<0.013	U	
		VMP-3-22-042012	4/20/2012	<0.014	U		0.28			0.013			0.1			<0.0032	U	
		VMP-3-22-072312	7/23/2012	<0.016	U		<0.012	U		0.0014	J		0.013			<0.0035	U	
		VMP-3-22-101812	10/18/2012	<0.024	U		0.028			<0.0073	U		0.043			<0.0053	U	
		VMP-3-22-020613	2/6/2013	<0.024	U		0.0087	J		<0.0071	U		<0.0059	U		<0.0052	U	
		VMP-3-22-060413	6/4/2013	<0.023	U		0.0081	J		<0.007	U		<0.0058	U		<0.0051	U	
		VMP-3-22-060413-Dup	6/4/2013	<0.024	U		0.0078	J		<0.0072	U		<0.006	U		<0.0053	U	
		VMP-3-22-072913	7/29/2013	<0.023	U		0.085			<0.0069	U		<0.0058	U		<0.0051	U	
		VMP-3-22-110613	11/6/2013	<0.022	U		0.0047	J		<0.0066	U		<0.0055	U		<0.0048	U	
		VMP-3-22-110613-Dup	11/6/2013	<0.021	U		0.016			<0.0063	U		<0.0052	U		<0.0046	U	

SEE LAST PAGE OF TABLE FOR NOTES

TABLE 5
CUMULATIVE SUMMARY OF SOIL VAPOR ANALYTICAL DETECTIONS AND SCREENING RESULTS: VILLAGE - VOCS

Location	Depth	Sample ID	Sample Date	2-Hexanone (Methyl N-Butyl Ketone)			Isopentane			Isopropylbenzene (Cumene)			4-Methyl-2-pentanone (Methyl Isobutyl Ketone)			Methyl tert-Butyl Ether (MTBE)		
										600						3700		
				Result (mg/m^3)	Lab Quals	URS Quals	Result (mg/m^3)	Lab Quals	URS Quals	Result (mg/m^3)	Lab Quals	URS Quals	Result (mg/m^3)	Lab Quals	URS Quals	Result (mg/m^3)	Lab Quals	URS Quals
VMP-3	31.5 ft	VMP-3-31.5	11/4/2009	<100	U					<30	U		<25	U		<22	U	
		VMP-3-31.5-090910	9/9/2010	<120	U					<37	U		<31	U		<27	U	
		VMP-3-31.5-112210	11/22/2010	<87	U					<26	U		<22	U		<19	U	
		VMP-3-31.5-020911	2/9/2011	<83	U					<25	U		<21	U		<18	U	
		VMP-3-31.5-041411	4/14/2011	<680	U		52000			<200	U		<170	U		<150	U	
		VMP-3-31.5-041411-DUP	4/14/2011	<680	U		48000			<200	U		<170	U		<150	U	
		VMP-3-31.5-080211	8/2/2011	<1500	U		80000			<460	U		<380	U		<340	U	
		VMP-3-31.5-080211-Dup	8/2/2011	<900	U		120000			<270	U		<220	U		<200	U	
		VMP-3-31.5-110811	11/8/2011	<36	U		3200			<11	U		<9	U		<7.9	U	
		VMP-3-31.5-012712	1/27/2012	<230	U		16000		J	<68	U		<57	U		<50	U	
		VMP-3-31.5-041912	4/19/2012	<390	U		53000			<120	U		<98	U		<86	U	
		VMP-3-31.5-041912-Dup	4/19/2012	<380	U		54000			<110	U		<94	U		<82	U	
		VMP-3-31.5-072312	7/23/2012	<94	U		18000			<28	U		<23	U		<21	U	
		VMP-3-31.5-101912	10/19/2012	<7.5	U		240			<2.3	U		<1.9	U		<1.6	U	
		VMP-3-31.5-020713	2/7/2013	<42	U	UJ	4200			<13	U		<42	U		<9.3	U	
		VMP-3-31.5-060413	6/4/2013	<23	U		2600			<7	U		<5.8	U		<5.1	U	
		VMP-3-31.5-072913	7/29/2013	<24	U		1600			<7.3	U		2.5	J		<5.3	U	
		VMP-3-31.5-110613	11/6/2013	<1	U		58			<0.31	U		<0.26	U		<0.23	U	
	39 ft	VMP-3-39	11/4/2009	<200	U					<61	U		<50	U		<44	U	
		VMP-3-39-101912	10/19/2012	<750	U		19000			<230	U		<190	U		<160	U	
		VMP-3-39-021213	2/12/2013	<220	U	UJ	18000			<65	U		<220	U		<48	U	
		VMP-3-39-060413	6/4/2013	<22	U		2700			<6.8	U		<5.6	U		<5	U	
		VMP-3-39-072913	7/29/2013	<19	U		1300			<5.8	U		<4.8	U		<4.2	U	
		VMP-3-39-110613	11/6/2013	<21	U		28000			<6.2	U		<5.2	U		<4.5	U	
VMP-4	5 ft	VMP-4-5	11/5/2009	<0.21	U					<0.062	U		<0.052	U		<0.046	U	
		VMP-4-5-082510	8/25/2010	<1.2	U					0.048	J		<0.29	U		<0.26	U	
		VMP-4-5-112210	11/22/2010	<44	U					6.6	J		<11	U		<9.7	U	
		VMP-4-5-021411	2/14/2011	<2.6	U					<0.77	U		<0.64	U		<0.57	U	
		VMP-4-5-041911	4/19/2011	<120	U		11000			<36	U		<30	U		<26	U	
		VMP-4-5-080311	8/3/2011	0.0083	J		19	E	J	0.072	J		<0.064	U		<0.056	U	
		VMP-4-5-110911	11/9/2011	<0.014	U		0.04			0.0021	J		<0.0035	U		<0.0031	U	
		VMP-4-5-013012	1/30/2012	<0.72	U		100		J	<0.22	U		<0.18	U		<0.16	U	
		VMP-4-5-042512	4/25/2012	0.004	J		0.43			0.054			0.22			<0.0039	U	
		VMP-4-5-072512	7/25/2012	0.0053	J		0.027			0.073			0.32			<0.0038	U	
		VMP-4-5-101812	10/18/2012	<0.025	U		0.0051	J		0.025			0.048			<0.0056	U	
		VMP-4-5-020713	2/7/2013	<0.02	U		0.0088	J		<0.0061	U		<0.005	U		<0.0044	U	
		VMP-4-5-050913	5/9/2013	<0.026	U		0.038			<0.0077	U		0.0018	J		<0.0057	U	
		VMP-4-5-080113	8/1/2013	<0.025	U		0.039			<0.0074	U		<0.0062	U		<0.0055	U	
		VMP-4-5-120313-R	12/3/2013	<0.024	U		0.0037	J		<0.0071	U		<0.0059	U		<0.0052	U	

TABLE 5
CUMULATIVE SUMMARY OF SOIL VAPOR ANALYTICAL DETECTIONS AND SCREENING RESULTS: VILLAGE - VOCS

Location	Depth	Sample ID	Sample Date	2-Hexanone (Methyl N-Butyl Ketone)			Isopentane			Isopropylbenzene (Cumene)			4-Methyl-2-pentanone (Methyl Isobutyl Ketone)			Methyl tert-Butyl Ether (MTBE)		
										600						3700		
				Result (mg/m^3)	Lab Quals	URS Quals	Result (mg/m^3)	Lab Quals	URS Quals	Result (mg/m^3)	Lab Quals	URS Quals	Result (mg/m^3)	Lab Quals	URS Quals	Result (mg/m^3)	Lab Quals	URS Quals
VMP-4	12 ft	VMP-4-12	11/5/2009	<3.4	U					<1	U		<0.86	U		<0.76	U	
		VMP-4-12-082510	8/25/2010	<21	U					3.6	J		<5.2	U		<4.5	U	
		VMP-4-12-112310	11/23/2010	<21	U					<6.3	U		<5.3	U		<4.6	U	
		VMP-4-12-021411	2/14/2011	<5.3	U					<1.6	U		<1.3	U		<1.2	U	
		VMP-4-12-041911	4/19/2011	<100	U		11000			<31	U		<26	U		<22	U	
		VMP-4-12-080311	8/3/2011	<12	U		3100			<3.5	U		<2.9	U		<2.6	U	
		VMP-4-12-080311-Dup	8/3/2011	<24	U		3400			<7.1	U		<5.9	U		<5.2	U	
		VMP-4-12-110911	11/9/2011	<3.6	U		260			<1.1	U		<0.9	U		<0.79	U	
		VMP-4-12-013012	1/30/2012	<7.3	U		980		J	<2.2	U		<1.8	U		<1.6	U	
		VMP-4-12-041812	4/18/2012	<0.016	U		0.011	J		0.07			0.38			<0.0036	U	
		VMP-4-12-072312	7/23/2012	<0.08	U		0.25			0.036			0.13			<0.018	U	
		VMP-4-12-101812	10/18/2012	<0.025	U		0.019			0.0015	J		0.0038	J		<0.0055	U	
		VMP-4-12-101812-Dup	10/18/2012	<0.025	U		0.012	J		0.0014	J		0.0044	J		<0.0056	U	
		VMP-4-12-020713	2/7/2013	<0.022	U		0.044			<0.0066	U		<0.0055	U		<0.0048	U	
		VMP-4-12-020713-DUP	2/7/2013	<0.023	U		0.045			<0.0068	U		<0.0056	U		<0.005	U	
		VMP-4-12-050913	5/9/2013	<0.049	U		0.89			0.012	J		<0.012	U		<0.011	U	
		VMP-4-12-080113	8/1/2013	<0.025	U		0.012	J		<0.0075	U		<0.0062	U		<0.0055	U	
		VMP-4-12-120313-R	12/3/2013	<0.023	U		0.06			0.002	J		<0.0057	U		<0.005	U	
	23.5 ft	VMP-4-23.5	11/5/2009	<160	U					<48	U		<40	U		<35	U	
		VMP - 4 - 23.5 - 083110	8/31/2010	<24	U					38		J	<5.9	U		<5.2	U	
		VMP-4-23.5-112310	11/23/2010	<240	U					<72	U		<60	U		<52	U	
		VMP-4-23.5-021411	2/14/2011	<8.7	U					<2.6	U		<2.2	U		<1.9	U	
		VMP-4-23.5-042011	4/20/2011	<1400	U		81000			<160	U		<1400	U		<120	U	
		VMP-4-23.5-042011-DUP	4/20/2011	<1400	U		78000			<160	U		<1400	U		<120	U	
		VMP-4-23.5-080611	8/6/2011	<23	U		69000			6.6	J		<5.8	U		<5.1	U	
		VMP-4-23.5-110911	11/9/2011	<69	U		37000			<21	U		<17	U		<15	U	
		VMP-4-23.5-013012	1/30/2012	<150	U		32000		J	<44	U		<37	U		<32	U	
		VMP-4-23.5-013012-DUP	1/30/2012	<100	U		34000		J	<31	U		<26	U		<22	U	
		VMP-4-23.5-041912	4/19/2012	<32	U		4700			<9.6	U		<8	U		<7.1	U	
		VMP-4-23.5-072312	7/23/2012	<15	U		1900			<4.6	U		<3.8	U		<3.4	U	
		VMP-4-23.5-101812	10/18/2012	<17	U		320			<5.1	U		<4.2	U		<3.7	U	
		VMP-4-23.5-020713	2/7/2013	<5.4	U	UJ	630			<1.6	U		<5.4	U	UJ	<1.2	U	
		VMP-4-23.5-051513	5/15/2013	<6.4	U		1000			<1.9	U		<1.6	U		<1.4	U	
		VMP-4-23.5-080113	8/1/2013	<24	U		710			<7.1	U		<5.9	U		<5.2	U	
		VMP-4-23.5-080113-Dup	8/1/2013	<24	U		560			<7.1	U		<5.9	U		<5.2	U	
		VMP-4-23.5-110713	11/7/2013	<3.9	U		360			<1.2	U		<0.99	U		<0.87	U	

SEE LAST PAGE OF TABLE FOR NOTES

TABLE 5
CUMULATIVE SUMMARY OF SOIL VAPOR ANALYTICAL DETECTIONS AND SCREENING RESULTS: VILLAGE - VOCS

Location	Depth	Sample ID	Sample Date	2-Hexanone (Methyl N-Butyl Ketone)			Isopentane			Isopropylbenzene (Cumene)			4-Methyl-2-pentanone (Methyl Isobutyl Ketone)			Methyl tert-Butyl Ether (MTBE)		
										600						3700		
				Result (mg/m^3)	Lab Quals	URS Quals	Result (mg/m^3)	Lab Quals	URS Quals	Result (mg/m^3)	Lab Quals	URS Quals	Result (mg/m^3)	Lab Quals	URS Quals	Result (mg/m^3)	Lab Quals	URS Quals
VMP-4	39 ft	VMP-4-39	11/5/2009	<120	U					<37	U		<30	U		<27	U	
		VMP-4-39-042111	4/21/2011	<1700	U		77000			<210	U		<1700	U		<150	U	
		VMP-4-39-041912	4/19/2012	<16	U		11000			3.4	J		<4.1	U		<3.6	U	
		VMP-4-39-072312	7/23/2012	<25	U		3000		J	<7.4	U		<6.2	U		<5.4	U	
		VMP-4-39-101812	10/18/2012	<310	U		6400			<93	U		<78	U		<68	U	
		VMP-4-39-101812-Dup	10/18/2012	<280	U		6400			<85	U		<71	U		<62	U	
		VMP-4-39-020713	2/7/2013	<44	U	UJ	5300			5.5	J		<44	U	UJ	<9.7	U	
		VMP-4-39-051513	5/15/2013	<24	U		1800			23			<6	U		<5.2	U	
		VMP-4-39-110713	11/7/2013	<22	U		1500			6.1	J		<5.5	U		<4.8	U	
VMP-5	5 ft	VMP-5-5	11/5/2009	<3.7	U					<1.1	U		<0.92	U		<0.81	U	
		VMP-5-5-090910	9/9/2010	<43	U					<13	U		<11	U		<9.5	U	
		VMP-5-5-112210	11/22/2010	<10	U					<3.2	U		<2.6	U		<2.3	U	
		VMP-5-5-021611	2/16/2011	<0.067	U					<0.02	U		<0.017	U		<0.015	U	
		VMP-5-5-042111	4/21/2011	<0.54	U		0.25			<0.065	U		<0.54	U		<0.048	U	
		VMP-5-5-080511	8/5/2011	<0.021	U		0.32			0.01			0.072			<0.0045	U	
		VMP-5-5-111111	11/11/2011	<0.015	U		0.24			0.025			0.021			<0.0034	U	
		VMP-5-5-013012	1/30/2012	<0.15	U		4.9			0.0069	J		0.028	J		<0.034	U	
		VMP-5-5-041112	4/11/2012	<0.015	U		0.0036	J		0.03			0.17			<0.0033	U	
		VMP-5-5-071312	7/13/2012	<0.017	U		0.0069	J		<0.005	J	U	<0.0048		U	<0.0036	U	
		VMP-5-5-101212	10/12/2012	<0.021	U		0.0062	J		<0.0062	U		<0.0052	U		<0.0045	U	
		VMP-5-5-012513	1/25/2013	<0.022	U		0.0029	J		<0.0065	U		<0.0054	U		<0.0048	U	
		VMP-5-5-042913	4/29/2013	<0.023	U		<0.016	U		<0.0069	U		<0.0058	U		<0.0051	U	
		VMP-5-5-082313-R	8/23/2013	<0.025	U		0.0054	J		<0.0075	U		<0.0063	U		<0.0055	U	
		VMP-5-5-110513	11/5/2013	<0.019	U		0.022			0.00024	J		0.00089	J		<0.0043	U	
	12.5 ft	VMP-5-12.5	11/6/2009	<4.2	U					<1.3	U		<1	U		<0.93	U	
		VMP-5-12.5-D	11/6/2009	<9.5	U					<2.8	U		<2.4	U		<2.1	U	
		VMP-5-12.5-090910	9/9/2010	<22	U					<6.5	U		<5.4	U		<4.8	U	
		VMP-5-12.5-112310	11/23/2010	<1.1	U					<0.32	U		<0.27	U		<0.24	U	
		VMP-5-12.5-021611	2/16/2011	<3.2	U					<0.98	U		<0.81	U		<0.72	U	
		VMP-5-12.5-042111	4/21/2011	<0.58	U		0.2			<0.069	U		<0.58	U		<0.051	U	
		VMP-5-12.5-080611	8/6/2011	<20	U		10000			<6.1	U		<5.1	U		<4.5	U	
		VMP-5-12.5-111111	11/11/2011	<0.014	U		0.0029	J		0.0024	J		0.022			<0.0032	U	
		VMP-5-12.5-013012	1/30/2012	<0.047	U		1.5			0.0043	J		0.02			<0.01	U	
		VMP-5-12.5-041112	4/11/2012	<0.014	U		0.13			0.022			0.14			<0.0032	U	
		VMP-5-12.5-071212	7/12/2012	<0.017	U		0.0047	J		<0.0051	U		<0.0042	J	U	<0.0037	U	
		VMP-5-12.5-101112	10/11/2012	<0.04	UJ	UJ	0.011	J		<0.012	U		0.0033	J		<0.0088	U	
		VMP-5-12.5-012413	1/24/2013	<0.021	U		0.0021	J		<0.0063	U		<0.0053	U		<0.0046	U	
		VMP-5-12.5-042913	4/29/2013	<0.026	U		0.26			<0.0077	U		0.0021	J		<0.0057	U	
		VMP-5-12.5-080113	8/1/2013	<0.026	U		<0.018	U		<0.0077	U		<0.0064	U		<0.0056	U	
		VMP-5-12.5-110513	11/5/2013	<0.021	U		0.00081	J		<0.0064	U		<0.0053	U		<0.0047	U	

SEE LAST PAGE OF TABLE FOR NOTES

TABLE 5
CUMULATIVE SUMMARY OF SOIL VAPOR ANALYTICAL DETECTIONS AND SCREENING RESULTS: VILLAGE - VOCS

Location	Depth	Sample ID	Sample Date	2-Hexanone (Methyl N-Butyl Ketone)			Isopentane			Isopropylbenzene (Cumene)			4-Methyl-2-pentanone (Methyl Isobutyl Ketone)			Methyl tert-Butyl Ether (MTBE)		
										600						3700		
				Result (mg/m^3)	Lab Quals	URS Quals	Result (mg/m^3)	Lab Quals	URS Quals	Result (mg/m^3)	Lab Quals	URS Quals	Result (mg/m^3)	Lab Quals	URS Quals	Result (mg/m^3)	Lab Quals	URS Quals
VMP-5	31 ft	VMP-5-31	11/6/2009	<39	U					<12	U		<9.7	U		<8.6	U	
		VMP-5-31-090910	9/9/2010	<90	U					<27	U		<22	U		<20	U	
		VMP-5-31-112310	11/23/2010	<57	U					<17	U		<14	U		<12	U	
		VMP-5-31-021611	2/16/2011	<23	U					<6.8	U		<5.6	U		<5	U	
		VMP-5-31-042111	4/21/2011	<840	U		44000			<100	U		<840	U		<74	U	
		VMP-5-31-080611	8/6/2011	<190	U		43000			<57	U		<48	U		<42	U	
		VMP-5-31-111111	11/11/2011	<96	U		24000			<29	U		<24	U		<21	U	
		VMP-5-31-013012	1/30/2012	<49	U		13000		J	<15	U		<12	U		<11	U	
		VMP-5-31-041112	4/11/2012	<0.16	U		12			0.016	J		0.088			<0.034	U	
		VMP-5-31-071212	7/12/2012	<0.016	U		0.47			<0.0049	J	U	0.016			<0.0036	U	
		VMP-5-31-101112	10/11/2012	<0.023	UJ	UJ	0.13			<0.0069	U		<0.0058	U		<0.0051	U	
		VMP-5-31-012413	1/24/2013	<0.23	U		0.19			<0.069	U		<0.057	U		<0.05	U	
		VMP-5-31-042913	4/29/2013	<0.024	U		0.045			<0.0071	J	U	0.0096			<0.0052	U	
		VMP-5-31-080113	8/1/2013	0.0033	J		0.028			<0.0073	J	U	0.0023	J		<0.0053	U	
		VMP-5-31-110513	11/5/2013	<0.022	U		0.014	J		0.00025	J		0.00082	J		<0.0047	U	
		VMP-5-31-110513-Dup	11/5/2013	<0.021	U		0.014	J		0.00043	J		0.0016	J		<0.0046	U	
	40 ft	VMP-5-40	11/6/2009	<54	U					<16	U		<13	U		<12	U	
		VMP-5-40-042111	4/21/2011	<880	U		35000			<100	U		<880	U		<78	U	
		VMP-5-40-013012	1/30/2012	<100	U		12000		J	<31	U		<26	U		<22	U	
		VMP-5-40-041212	4/12/2012	<0.15	U		100			0.044	J		0.23			<0.034	U	
		VMP-5-40-071212	7/12/2012	<0.16	U		7.6			<0.049	U		<0.041	U		<0.036	U	
		VMP-5-40-101112	10/11/2012	<0.024	U	UJ	1.2			0.0017	J		0.014			<0.0053	U	
		VMP-5-40-012513	1/25/2013	<0.07	U		0.7			<0.021	U		<0.018	U		<0.016	U	
		VMP-5-40-012513-Dup	1/25/2013	<0.069	U		0.53			<0.021	U		<0.017	U		<0.015	U	
		VMP-5-40-042913	4/29/2013	<0.023	U		0.056			<0.007	U		0.0035	J		<0.0051	U	
		VMP-5-40-080113	8/1/2013	<0.025	U		0.24			<0.0076	U		<0.0063	U		<0.0056	U	
		VMP-5-40-110513	11/5/2013	0.00069	J		0.01	J		0.00024	J		0.0015	J		<0.0044	U	
VMP-6	5 ft	VMP-6-5	11/6/2009	<6.5	U					2.7		J	<1.6	U		<1.4	U	
		VMP-6-5-090810	9/8/2010	<3.6	U					<1.1	U		<0.9	U		<0.79	U	
		VMP-6-5-111610	11/16/2010	<23	U					4.2	J		<5.6	U		<5	U	
		VMP-6-5-020711	2/7/2011	<0.019	U					0.0024	J		<0.0049	U		<0.0043	U	
		VMP-6-5-040811	4/8/2011	<0.042	U		0.44			<0.013	U		<0.011	U		<0.0093	U	
		VMP-6-5-080411	8/4/2011	<1.1	U		250			<0.33	U		<0.27	U		<0.24	U	
		VMP-6-5-110911	11/9/2011	<0.013	U		0.065			0.014			0.022			<0.0029	U	
		VMP-6-5-013112	1/31/2012	<0.16	U		5.6			0.0092	J		0.068			<0.034	U	
		VMP-6-5-041212	4/12/2012	<0.016	U		0.0076	J		<0.0049	U		<0.0041	U		<0.0036	U	
		VMP-6-5-071612	7/16/2012	<0.016	U		<0.012	U		<0.0049	J	U	0.0029	J		<0.0036	U	
		VMP-6-5-101012	10/10/2012	<0.023	UJ	UJ	0.0025	J		<0.0068	U		<0.0056	U		<0.005	U	
		VMP-6-5-021213	2/12/2013	<0.02	U		0.12			<0.0061	U		0.0018	J		<0.0044	U	

SEE LAST PAGE OF TABLE FOR NOTES

TABLE 5
CUMULATIVE SUMMARY OF SOIL VAPOR ANALYTICAL DETECTIONS AND SCREENING RESULTS: VILLAGE - VOCS

Location	Depth	Sample ID	Sample Date	2-Hexanone (Methyl N-Butyl Ketone)			Isopentane			Isopropylbenzene (Cumene)			4-Methyl-2-pentanone (Methyl Isobutyl Ketone)			Methyl tert-Butyl Ether (MTBE)		
										600						3700		
				Result (mg/m^3)	Lab Quals	URS Quals	Result (mg/m^3)	Lab Quals	URS Quals	Result (mg/m^3)	Lab Quals	URS Quals	Result (mg/m^3)	Lab Quals	URS Quals	Result (mg/m^3)	Lab Quals	URS Quals
VMP-6	10 ft	VMP-6-10	11/6/2009	<7	U					3.6			<1.8	U		<1.6	U	
		VMP-6-10-090810	9/8/2010	<3.9	U					0.54	J	J	<0.97	U		<0.86	U	
		VMP-6-10-111710	11/17/2010	<0.021	U					<0.0063	U		<0.0053	U		0.00056	J	
		VMP-6-10-020711	2/7/2011	<0.021	U					<0.0062	U		<0.0052	U		<0.0045	U	
		VMP-6-10-040811	4/8/2011	<0.5	U		<0.36	U		<0.15	U		<0.12	U		<0.11	U	
		VMP-6-10-080411	8/4/2011	<3.5	U		770			<1	U		<0.88	U		<0.77	U	
		VMP-6-10-111011	11/10/2011	<0.014	U		0.062			0.0018	J		0.022			<0.003	U	
		VMP-6-10-013112	1/31/2012	<2.4	U		220		J	<0.73	U		<0.61	U		<0.54	U	
		VMP-6-10-041212	4/12/2012	<0.016	U		0.005	J		<0.0048	J	U	<0.004	U		<0.0035	U	
		VMP-6-10-071612	7/16/2012	<0.022	U		0.0043	J		<0.0065	J	U	0.0076			<0.0048	U	
		VMP-6-10-101112	10/11/2012	<0.024	UJ	UJ	0.0057	J		<0.0071	U		<0.0059	U		<0.0052	U	
		VMP-6-10-020513	2/5/2013	<0.023	U		0.0032	J		<0.0068	U		<0.0056	U		<0.005	U	
		VMP-6-10-051513	5/15/2013	<0.023	U		0.13			<0.0069	U		<0.0058	U		<0.0051	U	
		VMP-6-10-080813	8/8/2013	<0.023	U		<0.016	U		<0.0068	U		0.0018	J		<0.005	U	
		VMP-6-10-110513	11/5/2013	<0.022	U		<0.016	U		<0.0065	U		<0.0054	U		<0.0048	U	
	31.5 ft	VMP-6-31.5	11/9/2009	<46	U					18			<11	U		<10	U	
		VMP-6-31.5-090810	9/8/2010	<26	U					19			<6.6	U		<5.8	U	
		VMP-6-31.5-111710	11/17/2010	<41	U					19			<10	U		<9.1	U	
		VMP-6-31.5-020711	2/7/2011	<40	U					26			<9.9	U		<8.7	U	
		VMP-6-31.5-041111	4/11/2011	<31	U		1700			10			<7.7	U		<6.8	U	
		VMP-6-31.5-080411	8/4/2011	<23	U		1700			2	J		<5.7	U		<5	U	
		VMP-6-31.5-111011	11/10/2011	<35	U		2000			<10	U		<8.8	U		<7.7	U	
		VMP-6-31.5-013112	1/31/2012	<14	U		1300		J	<4.2	U		<3.5	U		<3.1	U	
		VMP-6-31.5-041212	4/12/2012	<1.9	U		68			0.16	J		<0.47	U		<0.41	U	
		VMP-6-31.5-071612	7/16/2012	<0.03	U		0.06			<0.0089	J	U	0.0055	J		<0.0065	U	
		VMP-6-31.5-101112	10/11/2012	<0.023	UJ	UJ	0.0094	J		<0.0069	U		0.0024	J		<0.0051	U	
		VMP-6-31.5-020513	2/5/2013	<0.021	U		0.008	J		<0.0063	U		<0.0053	U		<0.0046	U	
		VMP-6-31.5-042913	4/29/2013	<0.025	U		0.0071	J		<0.0074	U		<0.0062	U		<0.0055	U	
		VMP-6-31.5-080813	8/8/2013	<0.024	U		0.0074	J		<0.0073	U		0.001	J		<0.0053	U	
		VMP-6-31.5-110513	11/5/2013	<0.019	U		0.0042	J		0.0006	J		0.0015	J		0.00022	J	

SEE LAST PAGE OF TABLE FOR NOTES

TABLE 5
CUMULATIVE SUMMARY OF SOIL VAPOR ANALYTICAL DETECTIONS AND SCREENING RESULTS: VILLAGE - VOCS

Location	Depth	Sample ID	Sample Date	2-Hexanone (Methyl N-Butyl Ketone)			Isopentane			Isopropylbenzene (Cumene)			4-Methyl-2-pentanone (Methyl Isobutyl Ketone)			Methyl tert-Butyl Ether (MTBE)		
										600						3700		
				Result (mg/m^3)	Lab Quals	URS Quals	Result (mg/m^3)	Lab Quals	URS Quals	Result (mg/m^3)	Lab Quals	URS Quals	Result (mg/m^3)	Lab Quals	URS Quals	Result (mg/m^3)	Lab Quals	URS Quals
VMP-6	39 ft	VMP-6-39	11/9/2009	<52	U					24			<13	U		<11	U	
		VMP-6-39-041111	4/11/2011	<37	U		1700			12			<9.2	U		<8	U	
		VMP-6-39-013112	1/31/2012	<14	U		1600		J	1.4	J	J	<3.5	U		<3.1	U	
		VMP-6-39-041212	4/12/2012	<1.4	U		100			0.6			<0.34	U		<0.3	U	
		VMP-6-39-071612	7/16/2012	<0.064	U		0.098			0.0029	J		<0.016	U		<0.014	U	
		VMP-6-39-071612-Dup	7/16/2012	<0.065	U		0.11			<0.02	U		<0.016	U		<0.014	U	
		VMP-6-39-101112	10/11/2012	<0.044	UJ	UJ	0.0059	J		<0.013	U		<0.011	U		<0.0097	U	
		VMP-6-39-020513	2/5/2013	<0.022	U		0.0082	J		0.0056	J		<0.0054	U		<0.0048	U	
		VMP-6-39-050913	5/9/2013	<0.045	U		1.8		J	<0.013	U		<0.011	U		<0.0098	U	
		VMP-6-39-050913-Dup	5/9/2013	<0.024	U		0.042		J	<0.0072	U		<0.006	U		<0.0053	U	
		VMP-6-39-080813-Dup	8/8/2013	<0.023	U		0.006	J		<0.0069	U		0.0015	J		<0.0051	U	
		VMP-6-39-081513	8/15/2013	<0.024	U		0.75			<0.0072	J	U	<0.006	J	U	<0.0053	U	
		VMP-6-39-110513	11/5/2013	<0.021	U		0.0027	J		<0.0063	U		0.00065	J		<0.0046	U	
VMP-7	5 ft	VMP-7-5	11/9/2009	<0.019	U					<0.005	U		<0.004	U		<0.004	U	
		VMP-7-5-082610	8/26/2010	<0.022	U					<0.0065	U		<0.0054	U		<0.0048	U	
		VMP-7-5-111910	11/19/2010	<0.019	U					<0.0058	U		<0.0049	U		<0.0043	U	
		VMP-7-5-020711	2/7/2011	<0.021	U					<0.0063	U		<0.0053	U		<0.0046	U	
		VMP-7-5-040711	4/7/2011	<0.03	U		0.019	J		<0.0089	U		<0.0074	U		<0.0066	U	
		VMP-7-5-080211	8/2/2011	<3	U		520			<0.89	U		<0.74	U		<0.65	U	
		VMP-7-5-111011	11/10/2011	<0.014	U		<0.01	U		0.0018	J		0.0099			<0.0031	U	
		VMP-7-5-111011-DUP	11/10/2011	<0.013	U		0.0076	J		0.0016	J		0.0084			<0.0029	U	
		VMP-7-5-013112	1/31/2012	0.00059	J		<0.01	U		0.0027	J		0.017			<0.0032	U	
		VMP-7-5-041212	4/12/2012	<0.016	U		0.0049	J		0.04			0.11			<0.0034	U	
		VMP-7-5-073112	7/31/2012	<0.04	U		0.1			0.037			0.12			<0.0088	U	
		VMP-7-5-101012	10/10/2012	<0.024	U		<0.017	U		<0.0073	U		<0.0061	U		<0.0053	U	
		VMP-7-5-060613	6/6/2013	<0.024	U		0.2			<0.0071	U		0.0054	J		<0.0052	U	
		VMP-7-5-073013	7/30/2013	<0.022	U		0.057			0.00079	J		0.0021	J		<0.0049	U	
		VMP-7-5-102213	10/22/2013	<0.022	U		0.021			0.00017	J		<0.0056	U		<0.0049	U	

SEE LAST PAGE OF TABLE FOR NOTES

TABLE 5
CUMULATIVE SUMMARY OF SOIL VAPOR ANALYTICAL DETECTIONS AND SCREENING RESULTS: VILLAGE - VOCS

Location	Depth	Sample ID	Sample Date	2-Hexanone (Methyl N-Butyl Ketone)			Isopentane			Isopropylbenzene (Cumene)			4-Methyl-2-pentanone (Methyl Isobutyl Ketone)			Methyl tert-Butyl Ether (MTBE)		
										600						3700		
				Result (mg/m^3)	Lab Quals	URS Quals	Result (mg/m^3)	Lab Quals	URS Quals	Result (mg/m^3)	Lab Quals	URS Quals	Result (mg/m^3)	Lab Quals	URS Quals	Result (mg/m^3)	Lab Quals	URS Quals
VMP-7	13.5 ft	VMP-7-13.5	11/9/2009	<0.15	U					<0.044	U		<0.037	U		<0.032	U	
		VMP-7-13.5-082610	8/26/2010	<0.47	U					0.015	J		<0.12	U		<0.1	U	
		VMP-7-13.5-111910	11/19/2010	<3.3	U					<0.99	U		<0.82	U		<0.73	U	
		VMP-7-13.5-020711	2/7/2011	<0.02	U					<0.0061	U		<0.005	U		<0.0044	U	
		VMP-7-13.5-040711	4/7/2011	<0.035	U		0.024	J		<0.011	U		<0.0088	U		<0.0078	U	
		VMP-7-13.5-080311	8/3/2011	<3.9	U		310			<1.2	U		<0.99	U		<0.87	U	
		VMP-7-13.5-111011	11/10/2011	<0.013	U		0.8			0.0083			0.022			<0.0028	U	
		VMP-7-13.5-013112	1/31/2012	<0.18	U		7.2		J	<0.055	U		<0.046	U		<0.04	U	
		VMP-7-13.5-013112-DUP	1/31/2012	<0.19	U		6.9		J	<0.056	U		<0.047	U		<0.041	U	
		VMP-7-13.5-041212	4/12/2012	<0.015	U		0.026		J	0.024			0.033			<0.0033	U	
		VMP-7-13.5-041212-DUP	4/12/2012	<0.016	U		0.49		J	0.026			0.036			<0.0035	U	
		VMP-7-13.5-072012	7/20/2012	0.0013	J		<0.011	U		0.033			0.13			<0.0034	U	
		VMP-7-13.5-101012	10/10/2012	<0.023	U		0.0033	J		<0.0068	U		<0.0056	U		<0.005	U	
		VMP-7-13.5-021313	2/13/2013	<0.023	U		0.0018	J		<0.0068	U		<0.0056	U		<0.005	U	
		VMP-7-13.5-060513	6/5/2013	<0.026	U		0.042			<0.0077	U		<0.0064	U		<0.0056	U	
		VMP-7-13.5-073013	7/30/2013	<0.022	U		<0.016	U		<0.0067	U		<0.0056	U		<0.0049	U	
		VMP-7-13.5-110113	11/1/2013	<0.023	U		<0.016	U		<0.0069	U		<0.0057	U		<0.005	U	
	29.5 ft	VMP-7-29.5	11/9/2009	<3.1	U					7.5		J	<0.78	U		<0.69	U	
		VMP - 7 - 29.5 - 083110	8/31/2010	<6.7	U					6		J	<1.7	U		<1.5	U	
		VMP-7-29.5-111910	11/19/2010	<10	U					4.8		J	<2.5	U		<2.2	U	
		VMP-7-29.5-020711	2/7/2011	<10	U					10			<2.6	U		<2.3	U	
		VMP-7-29.5-040711	4/7/2011	<2.6	U		380		J	3.4		J	<0.64	U		<0.56	U	
		VMP-7-29.5-080311	8/3/2011	<6.1	U		850			1.6	J		<1.5	U		<1.3	U	
		VMP-7-29.5-111111	11/11/2011	<12	U		500			<3.6	U		<3	U		<2.6	U	
		VMP-7-29.5-020112	2/1/2012	<2.4	U		360		J	0.54	J	J	<0.6	U		<0.53	U	
		VMP-7-29.5-041312	4/13/2012	<0.015	U		0.21			0.018			0.024			<0.0033	J	U
		VMP-7-29.5-072012	7/20/2012	<0.015	U		<0.011	U		0.0052			0.025			<0.0034	U	
		VMP-7-29.5-072012-Dup	7/20/2012	<0.015	U		<0.011	U		0.0061			0.027			<0.0034	U	
		VMP-7-29.5-101012	10/10/2012	<0.024	UJ	UJ	0.0057	J		<0.0071	U		<0.0059	U		<0.0052	U	
		VMP-7-29.5-060613	6/6/2013	<0.025	U		0.011	J		<0.0074	U		<0.0062	U		<0.0054	U	
		VMP-7-29.5-073013	7/30/2013	<0.022	U		<0.016	U		<0.0067	U		<0.0056	U		<0.0049	U	
		VMP-7-29.5-102213	10/22/2013	<0.022	U		0.018			<0.0066	U		0.00054	J		<0.0048	U	
	38 ft	VMP-7-38	11/9/2009	<1.1	U					4		J	<0.27	U		<0.24	U	
		VMP-7-38-020711	2/7/2011	<14	U					6.8			<3.5	U		<3.1	U	
		VMP-7-38-040711	4/7/2011	<3.6	U		500		J	0.56	J	J	<0.9	U		<0.79	U	
		VMP-7-38-020112	2/1/2012	<3.4	U		390		J	0.55	J	J	<0.86	U		<0.76	U	
		VMP-7-38-042512	4/25/2012	<0.015	U		0.043			0.019			0.047			<0.0033	U	
		VMP-7-38-042512-Dup	4/25/2012	<0.015	U		0.058			0.02			0.047			<0.0033	U	
		VMP-7-38-101112	10/11/2012	<0.022	UJ	UJ	0.0033	J		<0.0066	U		0.003	J		<0.0048	U	
		VMP-7-38-060613	6/6/2013	<0.026	U		0.036			<0.0079	U		0.0038	J		<0.0058	U	
		VMP-7-38-073013	7/30/2013	<0.023	U		<0.016	U		<0.0068	U		0.0018	J		<0.005	U	
		VMP-7-38-110113	11/1/2013	<0.023	U		0.006	J		0.00017	J		0.00091	J		<0.005	U	

TABLE 5
CUMULATIVE SUMMARY OF SOIL VAPOR ANALYTICAL DETECTIONS AND SCREENING RESULTS: VILLAGE - VOCS

Location	Depth	Sample ID	Sample Date	2-Hexanone (Methyl N-Butyl Ketone)			Isopentane			Isopropylbenzene (Cumene)			4-Methyl-2-pentanone (Methyl Isobutyl Ketone)			Methyl tert-Butyl Ether (MTBE)		
										600						3700		
				Result (mg/m^3)	Lab Quals	URS Quals	Result (mg/m^3)	Lab Quals	URS Quals	Result (mg/m^3)	Lab Quals	URS Quals	Result (mg/m^3)	Lab Quals	URS Quals	Result (mg/m^3)	Lab Quals	URS Quals
VMP-8	5 ft	VMP-8-5	11/10/2009	<0.019	U					<0.005	U		<0.004	U		<0.004	U	
		VMP - 8 - 5 - 083010	8/30/2010	0.0029	J					<0.0066	U		<0.0055	U		0.00052	J	
		VMP-8-5-111810	11/17/2010	<0.019	U					<0.0057	U		<0.0048	U		0.00055	J	
		VMP-8-5-021011	2/10/2011	<0.02	U					<0.0061	U		<0.005	U		<0.0044	U	
		VMP-8-5-040711	4/7/2011	<0.023	U		0.0037	J		<0.0068	U		<0.0056	U		<0.005	U	
		VMP-8-5-072711	7/27/2011	0.0054	J		<0.017	U		0.05			0.24			<0.0053	U	
		VMP-8-5-110311	11/3/2011	0.0006	J		0.017			0.0028	J		0.015			<0.0031	U	
		VMP-8-5-012312	1/23/2012	<0.017	U		0.0092	J		0.003	J		0.058			<0.0038	U	
		VMP-8-5-041012	4/10/2012	<0.016	U		0.063			0.0017	J		<0.0039	U		<0.0034	U	
		VMP-8-5-071312	7/13/2012	<0.013	J	U	0.0022	J		<0.004	U		<0.0033	J	U	<0.0029	U	
		VMP-8-5-073112	7/31/2012	0.0025	J		0.011	J		0.057			0.2			<0.0037	U	
		VMP-8-5-100412	10/4/2012	<0.023	U		0.0031	J		<0.0068	U		<0.0056	U		<0.005	U	
		VMP-8-5-100412-Dup	10/4/2012	<0.022	U		0.0028	J		<0.0065	U		<0.0054	U		<0.0048	U	
		VMP-8-5-012413	1/24/2013	<0.022	U		<0.016	U		<0.0066	U		0.0028	J		<0.0048	U	
		VMP-8-5-042513	4/25/2013	<0.024	U		0.049			0.0075			<0.0059	U		<0.0052	U	
		VMP-8-5-073013	7/30/2013	<0.022	U		0.0076	J		0.001	J		<0.0056	U		<0.0049	U	
		VMP-8-5-102213	10/22/2013	<0.022	U		0.034			<0.0066	U		0.00034	J		<0.0048	U	
	9.5 ft	VMP-8-9.5	11/10/2009	<0.018	U					<0.005	U		<0.004	U		<0.004	U	
		VMP - 8 - 9.5 - 083010	8/30/2010	0.0013	J					<0.0059	U		<0.005	U		0.00039	J	
		VMP - 8 - 9.5 - 083010-DUP	8/30/2010	0.0017	J					<0.0061	U		<0.005	U		<0.0044	U	
		VMP-8-9.5-111810	11/17/2010	<0.02	U					<0.0059	U		<0.005	U		0.00054	J	
		VMP-8-9.5-021011	2/10/2011	<0.021	U					<0.0062	U		<0.0052	U		<0.0045	U	
		VMP-8-9.5-040711	4/7/2011	<0.023	U		0.0031	J		<0.0068	U		<0.0056	U		<0.005	U	
		VMP-8-9.5-072711	7/27/2011	0.0048	J		0.02			0.045			0.13			<0.0038	U	
		VMP-8-9.5-110311	11/3/2011	0.00037	J		0.011			0.0014	J		0.0088			<0.003	U	
		VMP-8-9.5-012312	1/23/2012	<0.017	U		0.019			0.0026	J		0.0061			<0.0036	U	
		VMP-8-9.5-041012	4/10/2012	<0.016	U		0.051			<0.0047	U		<0.0039	U		<0.0034	U	
		VMP-8-9.5-071312	7/13/2012	<0.015	U		<0.011	U		<0.0046	U		<0.0038	U		<0.0034	U	
		VMP-8-9.5-071312-Dup	7/13/2012	<0.015	U		<0.01	U		<0.0044	U		<0.0037	U		<0.0032	U	
		VMP-8-9.5-100412	10/4/2012	<0.025	U		0.024			<0.0074	U		<0.0062	U		<0.0055	U	
		VMP-8-9.5-012413	1/24/2013	<0.021	U		0.0077	J		<0.0062	U		<0.0052	U		<0.0045	U	
		VMP-8-9.5-012413-Dup	1/24/2013	<0.022	U		0.0062	J		<0.0066	U		<0.0055	U		<0.0048	U	
		VMP-8-9.5-042513	4/25/2013	<0.022	U		0.017			<0.0066	J	U	<0.0055	U		<0.0048	U	
		VMP-8-9.5-073013	7/30/2013	<0.022	U		0.058			<0.0066	U		<0.0055	U		<0.0049	U	
		VMP-8-9.5-102213	10/22/2013	<0.022	U		0.025			<0.0066	U		0.00043	J		<0.0048	U	

SEE LAST PAGE OF TABLE FOR NOTES

TABLE 5
CUMULATIVE SUMMARY OF SOIL VAPOR ANALYTICAL DETECTIONS AND SCREENING RESULTS: VILLAGE - VOCS

Location	Depth	Sample ID	Sample Date	2-Hexanone (Methyl N-Butyl Ketone)			Isopentane			Isopropylbenzene (Cumene)			4-Methyl-2-pentanone (Methyl Isobutyl Ketone)			Methyl tert-Butyl Ether (MTBE)		
										600						3700		
				Result (mg/m^3)	Lab Quals	URS Quals	Result (mg/m^3)	Lab Quals	URS Quals	Result (mg/m^3)	Lab Quals	URS Quals	Result (mg/m^3)	Lab Quals	URS Quals	Result (mg/m^3)	Lab Quals	URS Quals
VMP-8	23.5 ft	VMP-8-23.5	11/10/2009	<0.019	U					<0.005	U		<0.004	U		<0.004	U	
		VMP - 8 - 23.5 - 083010	8/30/2010	0.0011	J					<0.0065	U		<0.0054	U		0.00037	J	
		VMP-8-23.5-111910	11/19/2010	<0.021	U					<0.0062	U		<0.0052	U		<0.0045	U	
		VMP-8-23.5-021011	2/10/2011	<0.022	U					<0.0066	U		<0.0055	U		<0.0048	U	
		VMP-8-23.5-040711	4/7/2011	<0.021	U		0.003	J		<0.0062	U		<0.0052	U		<0.0045	U	
		VMP-8-23.5-040711-DUP	4/7/2011	<0.033	U		0.0049	J		<0.0098	U		<0.0082	U		0.00068	J	
		VMP-8-23.5-081011	8/10/2011	0.0022	J		0.069			0.019			0.1			<0.0048	U	
		VMP-8-23.5-110611	11/6/2011	0.0015	J		<0.011	U		0.0052			0.035			<0.0034	U	
		VMP-8-23.5-012312	1/23/2012	0.00075	J		0.017			0.002	J		0.024			<0.0038	U	
		VMP-8-23.5-041012	4/10/2012	<0.015	U		0.062			0.00051	J		<0.0038	U		<0.0034	U	
		VMP-8-23.5-071312	7/13/2012	<0.017	U		0.001	J		<0.0051	U		<0.0042	U		<0.0037	U	
		VMP-8-23.5-100412	10/4/2012	<0.024	U		0.015	J		<0.0071	U		<0.0059	U		<0.0052	U	
		VMP-8-23.5-012413	1/24/2013	<0.024	U		<0.017	U		<0.0071	U		<0.0059	U		<0.0052	U	
		VMP-8-23.5-050113	5/1/2013	<0.025	U		<0.018	U		<0.0074	U		<0.0062	U		<0.0055	U	
		VMP-8-23.5-073013	7/30/2013	<0.022	U		0.0064	J		<0.0066	U		<0.0055	U		<0.0049	U	
		VMP-8-23.5-073013-Dup	7/30/2013	<0.022	U		0.015	J		<0.0066	U		<0.0055	U		<0.0048	U	
		VMP-8-23.5-102213	10/22/2013	<0.022	U		0.00093	J		<0.0066	U		<0.0055	U		<0.0049	U	
VMP-9	5 ft	VMP-9-5	11/11/2009	<0.018	U					<0.005	U		<0.004	U		<0.004	U	
		VMP-9-5-082610	8/26/2010	<0.019	U					<0.0056	U		<0.0047	U		<0.0041	U	
		VMP-9-5-111910	11/19/2010	<0.019	U					<0.0058	U		<0.0049	U		<0.0043	U	
		VMP-9-5-020811	2/8/2011	<0.018	U					<0.0054	U		<0.0045	U		<0.004	U	
		VMP-9-5-040611	4/6/2011	<0.05	U		0.013	J		<0.015	U		<0.012	U		<0.011	U	
		VMP-9-5-080211	8/2/2011	<0.97	U		6.1			0.06	J		0.32			<0.21	U	
		VMP-9-5-110411	11/4/2011	0.0013	J		0.0024	J		<0.0043	J	U	0.022			<0.0032	U	
		VMP-9-5-012612	1/26/2012	<0.012	U		0.29			0.008			0.039			<0.0027	U	
		VMP-9-5-041112	4/11/2012	<0.015	U		0.016			0.0015	J		<0.0037	U		<0.0032	U	
		VMP-9-5-071312	7/13/2012	<0.016	J	U	0.009	J		0.017			0.17			<0.0034	U	
		VMP-9-5-101012	10/10/2012	<0.024	UJ	UJ	0.0021	J		<0.0071	U		<0.0059	U		<0.0052	U	
		VMP-9-5-012513	1/25/2013	<0.023	U	UJ	0.0022	J	J	<0.0069	U	UJ	<0.0058	U	UJ	<0.0051	U	UJ
		VMP-9-5-021513	2/15/2013	<0.023	U		0.044			0.0032	J		<0.0056	U		0.0012	J	
		VMP-9-5-050113	5/1/2013	<0.024	U		0.0046	J		<0.0072	U		<0.006	U		<0.0053	U	
		VMP-9-5-073013	7/30/2013	<0.024	U		0.0054	J		<0.0072	U		<0.006	U		<0.0053	U	
		VMP-9-5-102213	10/22/2013	<0.022	U		0.14			<0.0067	U		<0.0056	U		<0.0049	U	
		VMP-9-5-122013-R	12/20/2013	<0.022	U		0.008	J		<0.0065	U		0.0016	J		<0.0048	U	

TABLE 5
CUMULATIVE SUMMARY OF SOIL VAPOR ANALYTICAL DETECTIONS AND SCREENING RESULTS: VILLAGE - VOCS

Location	Depth	Sample ID	Sample Date	2-Hexanone (Methyl N-Butyl Ketone)			Isopentane			Isopropylbenzene (Cumene)			4-Methyl-2-pentanone (Methyl Isobutyl Ketone)			Methyl tert-Butyl Ether (MTBE)		
										600						3700		
				Result (mg/m^3)	Lab Quals	URS Quals	Result (mg/m^3)	Lab Quals	URS Quals	Result (mg/m^3)	Lab Quals	URS Quals	Result (mg/m^3)	Lab Quals	URS Quals	Result (mg/m^3)	Lab Quals	URS Quals
VMP-9	11.5 ft	VMP-9-11.5	11/11/2009	<0.023	U					<0.006	U		<0.005	U		<0.005	U	
		VMP-9-11.5-082610	8/26/2010	<0.42	U					<0.13	U		<0.1	U		<0.093	U	
		VMP-9-11.5-111910	11/19/2010	<1.2	U					<0.37	U		<0.3	U		<0.27	U	
		VMP-9-11.5-020911	2/9/2011	<0.022	U					<0.0066	U		<0.0055	U		<0.0048	U	
		VMP-9-11.5-020911-DUP	2/9/2011	<0.017	U					<0.0051	U		<0.0043	U		<0.0038	U	
		VMP-9-11.5-040611	4/6/2011	<0.065	U		0.0091	J		<0.019	U		<0.016	U		<0.014	U	
		VMP-9-11.5-080211	8/2/2011	<1.4	U		54			<0.43	U		<0.36	U		<0.32	U	
		VMP-9-11.5-110411	11/4/2011	0.001	J		0.066			<0.0043	J	U	0.035			<0.0032	U	
		VMP-9-11.5-012612	1/26/2012	<0.013	U		0.084			0.0083			0.052			<0.0028	U	
		VMP-9-11.5-041112	4/11/2012	<0.015	U		0.011			<0.0045	U		<0.0037	U		<0.0033	U	
		VMP-9-11.5-071312	7/13/2012	<0.017	J	U	0.0036	J		0.035			0.17			<0.0037	U	
		VMP-9-11.5-101012	10/10/2012	<0.023	UJ	UJ	0.0071	J		<0.0068	U		<0.0056	U		<0.005	U	
		VMP-9-11.5-012513	1/25/2013	<0.019	U		0.049		J	<0.0057	U		<0.0048	U		<0.0042	U	
		VMP-9-11.5-012513-DUP	1/25/2013	<0.021	U		0.093		J	<0.0062	U		<0.0052	U		<0.0045	U	
		VMP-9-11.5-050113	5/1/2013	<0.025	U		0.0034	J		<0.0074	U		0.0029	J		<0.0054	U	
		VMP-9-11.5-073013	7/30/2013	<0.025	U		<0.018	U		<0.0074	U		<0.0062	U		<0.0054	U	
		VMP-9-11.5-102213	10/22/2013	<0.021	U		0.0041	J		<0.0064	U		<0.0053	U		<0.0047	U	
		VMP-9-11.5-122013-R	12/20/2013	<0.022	U		0.013	J		<0.0065	U		<0.0054	U		<0.0048	U	
	25.5 ft	VMP-9-25.5	11/10/2009	<4.5	U					<1.4	U		<1.1	U		<0.99	U	
		VMP-9-25.5-D	11/10/2009	<4	U					<1.2	U		<1	U		<0.89	U	
		VMP-9-25.5-082610	8/26/2010	<3.3	U					0.13	J		<0.82	U		<0.73	U	
		VMP-9-25.5-082610-DUP	8/26/2010	<3.5	U					0.13	J		<0.88	U		<0.78	U	
		VMP-9-25.5-111910	11/19/2010	<3.8	U					<1.1	U		<0.94	U		<0.83	U	
		VMP-9-25.5-020911	2/9/2011	<2.1	U					<0.62	U		<0.52	U		<0.45	U	
		VMP-9-25.5-040811	4/8/2011	<1	U		35			0.029	J		<0.26	U		<0.23	U	
		VMP-9-25.5-080211	8/2/2011	<2.3	U		460			<0.69	U		<0.58	U		<0.51	U	
		VMP-9-25.5-110711	11/7/2011	<2	U		87			<0.61	U		<0.51	U		<0.45	U	
		VMP-9-25.5-110711-DUP	11/7/2011	<1.8	U		87			<0.53	U		<0.44	U		<0.39	U	
		VMP-9-25.5-012612	1/26/2012	<0.53	U		81		J	<0.16	U		<0.13	U		<0.12	U	
		VMP-9-25.5-041112	4/11/2012	<0.015	U		0.0095	J		0.0017	J		<0.0037	U		<0.0033	U	
		VMP-9-25.5-071312	7/13/2012	0.0046	J		<0.012	U		0.053			0.17			<0.0036	U	
		VMP-9-25.5-071312-Dup	7/13/2012	0.0036	J		0.0056	J		0.049			0.17			<0.0034	U	
		VMP-9-25.5-101012	10/10/2012	<0.022	UJ	UJ	<0.016	U		<0.0065	U		<0.0054	U		<0.0048	U	
		VMP-9-25.5-013013	1/30/2013	<0.023	U		0.0036	J		<0.0069	U		0.0017	J		<0.0051	U	
		VMP-9-25.5-050113	5/1/2013	<0.025	U		0.0078	J		<0.0074	U		<0.0062	U		<0.0054	U	
		VMP-9-25.5-050113-Dup	5/1/2013	<0.025	U		0.006	J		<0.0076	U		0.0014	J		<0.0056	U	
		VMP-9-25.5-073013	7/30/2013	<0.024	U		<0.017	U		<0.0072	U		<0.006	U		<0.0053	U	
		VMP-9-25.5-102213	10/22/2013	<0.022	U		0.011	J		<0.0065	U		0.00042	J		<0.0047	U	
		VMP-9-25.5-102213-Dup	10/22/2013	<0.022	U		0.0084	J		<0.0066	U		<0.0055	U		<0.0048	U	

SEE LAST PAGE OF TABLE FOR NOTES

TABLE 5
CUMULATIVE SUMMARY OF SOIL VAPOR ANALYTICAL DETECTIONS AND SCREENING RESULTS: VILLAGE - VOCS

Location	Depth	Sample ID	Sample Date	2-Hexanone (Methyl N-Butyl Ketone)			Isopentane			Isopropylbenzene (Cumene)			4-Methyl-2-pentanone (Methyl Isobutyl Ketone)			Methyl tert-Butyl Ether (MTBE)		
										600						3700		
				Result (mg/m^3)	Lab Quals	URS Quals	Result (mg/m^3)	Lab Quals	URS Quals	Result (mg/m^3)	Lab Quals	URS Quals	Result (mg/m^3)	Lab Quals	URS Quals	Result (mg/m^3)	Lab Quals	URS Quals
VMP-9	38.5 ft	VMP-9-38.5	11/10/2009	<9	U					<2.7	U		<2.2	U		<2	U	
		VMP-9-38.5-020911	2/9/2011	<3.4	U					0.22	J		<0.86	U		<0.75	U	
		VMP-9-38.5-040811	4/8/2011	<4.6	U		230			0.2	J		<1.1	U		<1	U	
		VMP-9-38.5-012612	1/26/2012	<0.69	U		91		J	0.045	J	J	<0.17	U		<0.15	U	
		VMP-9-38.5-041112	4/11/2012	<0.013	U		0.97			<0.004	U		<0.0033	U		<0.0029	U	
		VMP-9-38.5-071312	7/13/2012	0.0051	J		0.0084	J		0.052			0.19			0.0075		
		VMP-9-38.5-101012	10/10/2012	<0.064	UJ	UJ	2.6			<0.019	U		<0.016	U		<0.014	U	
		VMP-9-38.5-013013	1/30/2013	<0.023	U		0.004	J		<0.0069	U		<0.0058	U		<0.0051	U	
		VMP-9-38.5-050113	5/1/2013	<0.025	U		0.065			<0.0076	U		0.0017	J		<0.0056	U	
		VMP-9-38.5-073113	7/31/2013	<0.024	U		<0.018	U		<0.0074	U		<0.0061	U		<0.0054	U	
		VMP-9-38.5-102213	10/22/2013	0.0013	J		0.031			<0.0068	U		0.00054	J		0.0005	J	
VMP-18	8.5 ft	VMP-18-8.5	6/18/2010	<0.024	U					<0.007	U		<0.005	U		<0.005	U	
		VMP-18-8.5-090710	9/7/2010	<0.021	U					<0.0063	J	U	<0.0053	U		0.00046	J	
		VMP-18-8.5-111910	11/19/2010	<0.018	U					<0.0053	U		<0.0044	U		<0.0039	U	
		VMP-18-8.5-020711	2/7/2011	<0.019	U					0.0014	J		<0.0049	U		<0.0043	U	
		VMP-18-8.5-020711-DUP	2/7/2011	<0.019	U					<0.0056	U		<0.0047	U		<0.0041	U	
		VMP-18-8.5-040711	4/7/2011	<0.021	U		0.012	J		0.0064			<0.0053	U		<0.0046	U	
		VMP-18-8.5-072811	7/28/2011	0.0039	J		<0.016	U		0.036			0.1			<0.005	U	
		VMP-18-8.5-110711	11/7/2011	0.00089	J		0.0026	J		0.0018	J		0.013			<0.0032	U	
		VMP-18-8.5-012312	1/23/2012	0.00068	J		<0.011	U		0.0026	J		0.057			<0.0035	U	
		VMP-18-8.5-041012	4/10/2012	0.0025	J		0.0058	J		0.062			0.16			<0.0036	U	
		VMP-18-8.5-071212	7/12/2012	<0.016	J	U	0.0079	J		0.025			0.19			<0.0035	U	
		VMP-18-8.5-100912	10/9/2012	<0.022	U		0.0056	J		<0.0065	U		<0.0054	U		<0.0048	U	
		VMP-18-8.5-012313	1/23/2013	<0.024	U		<0.017	U		<0.0071	U		<0.0059	U		<0.0052	U	
		VMP-18-8.5-050113	5/1/2013	<0.025	U		0.0037	J		<0.0076	J	U	<0.0063	U		<0.0056	U	
		VMP-18-8.5-072913	7/29/2013	<0.024	U		0.063			<0.0072	U		<0.006	U		<0.0053	U	
		VMP-18-8.5-102513	10/25/2013	0.00074	J		0.0085	J		<0.0061	U		0.00073	J		<0.0044	U	
		VMP-18-8.5-102513-Dup	10/25/2013	<0.023	U		0.0046	J		<0.007	U		0.00067	J		<0.0051	U	

SEE LAST PAGE OF TABLE FOR NOTES

TABLE 5
CUMULATIVE SUMMARY OF SOIL VAPOR ANALYTICAL DETECTIONS AND SCREENING RESULTS: VILLAGE - VOCS

Location	Depth	Sample ID	Sample Date	2-Hexanone (Methyl N-Butyl Ketone)			Isopentane			Isopropylbenzene (Cumene)			4-Methyl-2-pentanone (Methyl Isobutyl Ketone)			Methyl tert-Butyl Ether (MTBE)		
										600						3700		
				Result (mg/m^3)	Lab Quals	URS Quals	Result (mg/m^3)	Lab Quals	URS Quals	Result (mg/m^3)	Lab Quals	URS Quals	Result (mg/m^3)	Lab Quals	URS Quals	Result (mg/m^3)	Lab Quals	URS Quals
VMP-19	5 ft	VMP-19-5	6/18/2010	<0.022	U					<0.006	U		<0.005	U		<0.004	U	
		VMP-19-5-090110	9/1/2010	0.0038	J	J				<0.0063	U		<0.0053	U		<0.0046	U	
		VMP-19-5-111510	11/15/2010	<0.023	U					<0.0068	U		<0.0056	U		0.0007	J	
		VMP-19-5-020411	2/4/2011	<0.02	U					<0.0059	U		<0.005	U		<0.0044	U	
		VMP-19-5-040711	4/7/2011	<0.022	U		0.025			<0.0066	U		<0.0055	U		<0.0049	U	
		VMP-19-5-080911	8/9/2011	<0.024	U		0.21		J	0.045			0.16			<0.0053	U	
		VMP-19-5-080911-DUP	8/9/2011	<0.023	U		0.14		J	0.044			0.16			<0.0051	U	
		VMP-19-5-110811	11/8/2011	0.00042	J		0.0097	J		0.0012	J		0.0087			<0.0035	U	
		VMP-19-5-012612	1/26/2012	<0.014	U		0.0027	J		0.0039	J		0.0036			<0.0031	U	
		VMP-19-5-041012	4/10/2012	0.0027	J		0.0078	J		0.052			0.14			<0.0035	U	
		VMP-19-5-071112	7/11/2012	<0.018	J	U	0.0059	J		0.042			0.22			<0.004	U	
		VMP-19-5-100912	10/9/2012	<0.024	U		<0.017	U		<0.0073	U		<0.0061	U		<0.0053	U	
		VMP-19-5-013113	1/31/2013	<0.021	U		0.12			0.063			<0.0053	U		<0.0046	U	
		VMP-19-5-043013	4/30/2013	<0.028	U		0.0027	J		<0.0084	J	U	0.0016	J		<0.0061	U	
		VMP-19-5-073113	7/31/2013	<0.023	U		<0.017	U		<0.0069	U		0.0017	J		<0.0051	U	
		VMP-19-5-102513	10/25/2013	<0.023	U		0.014	J		<0.007	U		0.00059	J		<0.0051	U	
VMP-20	5 ft	VMP-20-5-031411	3/14/2011	<0.02	U					0.0032	J		<0.005	U		<0.0044	U	
		VMP-20-5-041511	4/15/2011	<0.22	U		22			<0.065	U		<0.054	U		<0.048	U	
		VMP-20-5-072511	7/25/2011	<0.023	U	UJ	<0.017	U		0.026			0.11			<0.0051	U	
		VMP-20-5-110111	11/1/2011	<0.013	U		0.0064	J		<0.004	J	U	0.019			<0.0029	U	
		VMP-20-5-012312	1/23/2012	<0.063	U		1.7			0.0021	J		0.022			<0.014	U	
		VMP-20-5-041012	4/10/2012	<0.014	U		0.0054	J		0.014			0.076			<0.0032	U	
		VMP-20-5-071112	7/11/2012	<0.019	J	U	0.0013	J		<0.0057	U		<0.0048	U		<0.0042	U	
		VMP-20-5-073112	7/31/2012	0.0029	J		<0.012	U		0.026			0.091			<0.0035	U	
		VMP-20-5-100412	10/4/2012	<0.024	U		0.0032	J		<0.0071	U		<0.0059	U		<0.0052	U	
		VMP-20-5-020713	2/7/2013	<0.02	U		0.53			0.0021	J		<0.005	U		<0.0044	U	
		VMP-20-5-041913	4/19/2013	<0.02	U		0.076			<0.0062	J	U	<0.0051	U		<0.0045	U	
		VMP-20-5-072313	7/23/2013	<0.023	U		<0.017	U		<0.0069	U		<0.0058	U		<0.0051	U	
		VMP-20-5-110113	11/1/2013	<0.022	U		0.001	J		<0.0067	U		<0.0056	U		<0.0049	U	
	10 ft	VMP-20-10-031411	3/14/2011	<0.02	U					0.0025	J		<0.005	U		<0.0044	U	
		VMP-20-10-041511	4/15/2011	<0.2	U		1.6			<0.059	U		<0.05	U		<0.044	U	
		VMP-20-10-072511	7/25/2011	<0.021	U	UJ	<0.015	U		0.025			0.12			<0.0046	U	
		VMP-20-10-110111	11/1/2011	<0.014	U		<0.01	U		<0.0042	J	U	0.012			<0.0031	U	
		VMP-20-10-012312	1/23/2012	<0.015	U		0.0066	J		0.0019	J		0.015			<0.0032	U	
		VMP-20-10-041012	4/10/2012	<0.014	U		0.0056	J		0.022			0.12			<0.0031	U	
		VMP-20-10-071112	7/11/2012	<0.016	J	U	0.0048	J		<0.0048	U		<0.004	U		<0.0035	U	
		VMP-20-10-100412	10/4/2012	<0.022	U		0.0042	J		<0.0066	U		0.0011	J		<0.0048	U	
		VMP-20-10-012213	1/22/2013	<0.02	U		0.002	J		<0.0061	U		<0.005	U		<0.0044	U	
		VMP-20-10-041913	4/19/2013	<0.021	U		0.0049	J		<0.0063	U		<0.0052	U		<0.0046	U	
		VMP-20-10-072313	7/23/2013	<0.024	U		<0.017	U		<0.0071	U		<0.0059	U		<0.0052	U	
		VMP-20-10-110113	11/1/2013	<0.022	U		0.0017	J		<0.0065	U		<0.0054	U		<0.0047	U	
		VMP-20-10-110113-Dup	11/1/2013	<0.02	U		0.002	J		<0.0061	U		0.00032	J		<0.0044	U	

SEE LAST PAGE OF TABLE FOR NOTES

TABLE 5
CUMULATIVE SUMMARY OF SOIL VAPOR ANALYTICAL DETECTIONS AND SCREENING RESULTS: VILLAGE - VOCS

Location	Depth	Sample ID	Sample Date	2-Hexanone (Methyl N-Butyl Ketone)			Isopentane			Isopropylbenzene (Cumene)			4-Methyl-2-pentanone (Methyl Isobutyl Ketone)			Methyl tert-Butyl Ether (MTBE)		
										600						3700		
				Result (mg/m^3)	Lab Quals	URS Quals	Result (mg/m^3)	Lab Quals	URS Quals	Result (mg/m^3)	Lab Quals	URS Quals	Result (mg/m^3)	Lab Quals	URS Quals	Result (mg/m^3)	Lab Quals	URS Quals
VMP-20	25 ft	VMP-20-25-031411	3/14/2011	<0.02	U					<0.0059	U		<0.0049	U		<0.0043	U	
		VMP-20-25-041511	4/15/2011	<0.23	U		1			<0.068	U		<0.056	U		<0.05	U	
		VMP-20-25-072611	7/26/2011	<1.5	U	UJ	0.38	J		<0.45	U		<0.38	U		<0.33	U	
		VMP-20-25-110511	11/5/2011	0.00072	J		<0.0099	U		0.0027	J		0.016			<0.003	U	
		VMP-20-25-012312	1/23/2012	<0.015	U		<0.011	U		0.0021	J		0.017			<0.0034	U	
		VMP-20-25-041012	4/10/2012	<0.014	U		0.0039	J		0.027			0.12			<0.0032	U	
		VMP-20-25-041012-Dup	4/10/2012	0.0022	J		0.0073	J		0.028			0.12			<0.0032	U	
		VMP-20-25-071112	7/11/2012	<0.016	U		0.0055	J		<0.0049	U		<0.0041	U		<0.0036	U	
		VMP-20-25-100412	10/4/2012	<0.024	U		<0.017	U		<0.0073	U		<0.0061	U		<0.0053	U	
		VMP-20-25-012213	1/22/2013	<0.02	U		0.0021	J		<0.0061	U		<0.005	U		<0.0044	U	
		VMP-20-25-041913	4/19/2013	<0.022	U		0.017			<0.0066	U		<0.0055	U		<0.0048	U	
		VMP-20-25-072313	7/23/2013	<0.025	U		<0.018	U		<0.0074	U		<0.0062	U		<0.0055	U	
		VMP-20-25-110113	11/1/2013	<0.019	U		0.0012	J		<0.0058	U		0.00028	J		<0.0042	U	
	39.5 ft	VMP-20-39.5-100412	10/4/2012	<5.9	U		1.7	J		<1.8	U		<1.5	U		<1.3	U	
		VMP-20-39.5-012313	1/23/2013	<3.4	U		7.1			<1	U		<0.84	U		<0.74	U	
		VMP-20-39.5-041913	4/19/2013	<2.7	U		7.9			<0.81	U		<0.67	U		<0.59	U	
		VMP-20-39.5-072313	7/23/2013	<5.1	U		<3.7	U		<1.5	U		0.93	J		<1.1	U	
		VMP-20-39.5-110113	11/1/2013	<0.44	U		0.074	J		<0.13	U		<0.11	U		<0.098	U	
VMP-21	5 ft	VMP-21-5-020911	2/9/2011	<7.6	U					<2.3	U		<1.9	U		<1.7	U	
		VMP-21-5-020911-DUP	2/9/2011	<13	U					<3.9	U		<3.2	U		<2.9	U	
		VMP-21-5-041311	4/13/2011	<0.022	U		0.74			0.0014	J		<0.0054	U		<0.0048	U	
		VMP-21-5-072511	7/25/2011	0.0034	J	J	<0.016	U		0.04			0.17			<0.005	U	
		VMP-21-5-110111	11/1/2011	<0.019	U		0.0039	J		0.0064			0.024			<0.0041	U	
		VMP-21-5-012312	1/23/2012	<0.016	U		<0.011	U		0.0026	J		0.013			<0.0035	U	
		VMP-21-5-012312-DUP	1/23/2012	<0.015	U		<0.01	U		0.0024	J		0.013			<0.0032	U	
		VMP-21-5-042412	4/24/2012	<0.03	U		0.35			0.013			0.042			<0.0066	U	
		VMP-21-5-071012	7/10/2012	<0.017	J	U	0.0065	J		0.0027	J		<0.0043	J	U	<0.0038	U	
		VMP-21-5-100412	10/4/2012	<0.025	U		<0.018	U		0.021			0.11			<0.0056	U	
		VMP-21-5-020613	2/6/2013	<0.023	U		<0.017	U		<0.0069	U		<0.0058	U		<0.0051	U	
		VMP-21-5-051013	5/10/2013	<0.023	U		0.53			0.0016	J		<0.0058	U		<0.0052	U	
		VMP-21-5-072313	7/23/2013	<0.025	U		<0.018	U		<0.0074	U		<0.0062	U		<0.0055	U	
		VMP-21-5-102113	10/21/2013	<0.022	U		0.0056	J		<0.0065	U		<0.0054	U		<0.0048	U	

SEE LAST PAGE OF TABLE FOR NOTES

TABLE 5
CUMULATIVE SUMMARY OF SOIL VAPOR ANALYTICAL DETECTIONS AND SCREENING RESULTS: VILLAGE - VOCS

Location	Depth	Sample ID	Sample Date	2-Hexanone (Methyl N-Butyl Ketone)			Isopentane			Isopropylbenzene (Cumene)			4-Methyl-2-pentanone (Methyl Isobutyl Ketone)			Methyl tert-Butyl Ether (MTBE)		
										600						3700		
				Result (mg/m^3)	Lab Quals	URS Quals	Result (mg/m^3)	Lab Quals	URS Quals	Result (mg/m^3)	Lab Quals	URS Quals	Result (mg/m^3)	Lab Quals	URS Quals	Result (mg/m^3)	Lab Quals	URS Quals
VMP-21	10 ft	VMP-21-10-021011	2/10/2011	<6.9	U					<2.1	U		<1.7	U		<1.5	U	
		VMP-21-10-041311	4/13/2011	<0.87	U		50			<0.26	U		<0.22	U		<0.19	U	
		VMP-21-10-072511	7/25/2011	<0.048	U	UJ	0.087			0.027			0.045			<0.01	U	
		VMP-21-10-110111	11/1/2011	<0.014	U		0.0055	J		<0.0042	J	U	0.021			<0.0031	U	
		VMP-21-10-012312	1/23/2012	<0.016	U		<0.011	U		0.0021	J		0.016			<0.0035	U	
		VMP-21-10-040912	4/9/2012	<0.014	U		1.2			0.0093			0.024			<0.0032	U	
		VMP-21-10-071012	7/10/2012	<0.016	U		0.0043	J		<0.0049	U		<0.0041	U		<0.0036	U	
		VMP-21-10-100412	10/4/2012	<0.023	U		0.0075	J		0.025			0.15			<0.0051	U	
		VMP-21-10-020513	2/5/2013	<0.022	U		0.0066	J		<0.0066	U		<0.0055	U		<0.0048	U	
		VMP-21-10-020513-DUP	2/5/2013	<0.021	U		0.0027	J		<0.0062	U		<0.0052	U		<0.0045	U	
		VMP-21-10-051013	5/10/2013	<0.024	U		0.02			<0.0072	U		<0.006	U		<0.0052	U	
		VMP-21-10-072313	7/23/2013	<0.024	U		<0.017	U		<0.0071	U		<0.0059	U		<0.0052	U	
		VMP-21-10-102113	10/21/2013	<0.022	U		0.0009	J		<0.0065	U		<0.0054	U		<0.0048	U	
	25 ft	VMP-21-25-021011	2/10/2011	<19	U					<5.7	U		<4.8	U		<4.2	U	
		VMP-21-25-041411	4/14/2011	<67	U		9200			<20	U		<17	U		<15	U	
		VMP-21-25-041411-DUP	4/14/2011	<67	U		9200			<20	U		<17	U		<15	U	
		VMP-21-25-072611	7/26/2011	<22	U	UJ				<6.5	U		<5.4	U		<4.8	U	
		VMP-21-25-110511	11/5/2011	<14	U		770			<4.1	U		<3.4	U		<3	U	
		VMP-21-25-012412	1/24/2012	<0.19	U		0.35			<0.057	U		<0.048	U		<0.042	U	
		VMP-21-25-040912	4/9/2012	<0.015	U		0.12			0.01			0.024			<0.0033	U	
		VMP-21-25-071112	7/11/2012	<0.015	U		0.012			<0.0045	J	U	0.0035	J		<0.0033	U	
		VMP-21-25-100412	10/4/2012	<0.024	U		0.013	J		0.02			0.095			<0.0052	U	
		VMP-21-25-020513	2/5/2013	<0.021	U		0.0083	J		<0.0063	U		<0.0053	U		<0.0046	U	
		VMP-21-25-020513-DUP	2/5/2013	<0.022	U		0.011	J		<0.0066	U		0.0016	J		<0.0048	U	
		VMP-21-25-051013	5/10/2013	<0.024	U		0.03			<0.0072	U		<0.006	U		<0.0053	U	
		VMP-21-25-072313	7/23/2013	<0.024	U		<0.017	U		<0.0073	U		<0.0061	U		<0.0053	U	
		VMP-21-25-102113	10/21/2013	<0.022	U		0.034			<0.0067	U		<0.0056	U		<0.0049	U	
	33 ft	VMP-21-33-021011	2/10/2011	<19	U					<5.7	U		<4.8	U		<4.2	U	
		VMP-21-33-041411	4/14/2011	<64	U		9500			<19	U		<16	U		<14	U	
		VMP-21-33-110511	11/5/2011	<3.1	U		93			<0.94	U		<0.78	U		<0.69	U	
		VMP-21-33-012412	1/24/2012	<0.45	U		3.9		J	<0.13	U		<0.11	U		<0.099	U	
		VMP-21-33-042412	4/24/2012	<0.015	U		0.29			0.0091			0.033			<0.0034	U	
		VMP-21-33-071112	7/11/2012	<0.016	J	U	0.0091	J		<0.0048	U		<0.004	U		<0.0035	U	
		VMP-21-33-100412	10/4/2012	<0.023	U		0.012	J		0.02			0.093			<0.0051	U	
		VMP-21-33-020513	2/5/2013	<0.022	U		0.0042	J		<0.0065	U		<0.0054	U		<0.0048	U	
		VMP-21-33-051013	5/10/2013	<0.023	U		0.18			<0.007	U		<0.0058	U		<0.0051	U	
		VMP-21-33-102113	10/21/2013	<0.021	U		0.017			<0.0062	U		<0.0052	U		<0.0046	U	
		VMP-21-33-102113-DUP	10/21/2013	<0.024	U		0.012	J		<0.0071	U		<0.0059	U		<0.0052	U	

SEE LAST PAGE OF TABLE FOR NOTES

TABLE 5
CUMULATIVE SUMMARY OF SOIL VAPOR ANALYTICAL DETECTIONS AND SCREENING RESULTS: VILLAGE - VOCS

Location	Depth	Sample ID	Sample Date	2-Hexanone (Methyl N-Butyl Ketone)			Isopentane			Isopropylbenzene (Cumene)			4-Methyl-2-pentanone (Methyl Isobutyl Ketone)			Methyl tert-Butyl Ether (MTBE)		
										600						3700		
				Result (mg/m^3)	Lab Quals	URS Quals	Result (mg/m^3)	Lab Quals	URS Quals	Result (mg/m^3)	Lab Quals	URS Quals	Result (mg/m^3)	Lab Quals	URS Quals	Result (mg/m^3)	Lab Quals	URS Quals
VMP-22	5 ft	VMP-22-5-021111	2/11/2011	<0.42	U					<0.13	U		<0.1	U		<0.093	U	
		VMP-22-5-041811	4/18/2011	<0.21	U		0.13	J		<0.062	U		<0.052	U		<0.045	U	
		VMP-22-5-072611	7/26/2011	<0.024	U	UJ	0.67			0.023			0.12			<0.0053	U	
		VMP-22-5-110111	11/1/2011	<0.014	U		<0.0099	U		<0.0041	J	U	0.032			<0.003	U	
		VMP-22-5-012412	1/24/2012	<0.014	U		0.38		J	0.0018	J	J	0.014		J	<0.0032	U	
		VMP-22-5-040912	4/9/2012	<0.016	U		0.038			<0.0048	U		0.0025	J		<0.0035	U	
		VMP-22-5-070912	7/9/2012	<0.018	U		0.0017	J		<0.0053	U		<0.0044	U		<0.0039	U	
		VMP-22-5-100312	10/3/2012	<0.021	U		0.0047	J		<0.0062	U		<0.0052	U		<0.0045	U	
		VMP-22-5-100312-Dup	10/3/2012	0.0018	J		0.01	J		<0.0056	U		<0.0047	U		<0.0041	U	
		VMP-22-5-012413	1/24/2013	<0.021	U		<0.015	U		<0.0063	U		<0.0053	U		<0.0046	U	
		VMP-22-5-041913	4/19/2013	<0.021	U		0.0096	J		<0.0062	U		<0.0052	U		<0.0046	U	
		VMP-22-5-072313	7/23/2013	<0.026	U		0.022			<0.0078	U		<0.0065	U		<0.0058	U	
		VMP-22-5-072313-Dup	7/23/2013	<0.026	U		0.012	J		<0.0078	U		<0.0065	U		<0.0058	U	
		VMP-22-5-101813	10/18/2013	<0.022	U		0.013	J		<0.0067	U		<0.0056	U		<0.0049	U	
	10 ft	VMP-22-10-021111	2/11/2011	<0.2	U					<0.06	U		<0.05	U		<0.044	U	
		VMP-22-10-041811	4/18/2011	<0.21	U		0.12	J		<0.064	U		<0.053	U		<0.047	U	
		VMP-22-10-072611	7/26/2011	<0.025	U	UJ	0.053			0.027			0.079			<0.0055	U	
		VMP-22-10-072611-DUP	7/26/2011	0.0057	J	J	0.17			0.025			0.084			<0.0064	U	
		VMP-22-10-110211	11/2/2011	<0.014	U		<0.01	U		<0.0042	J	U	0.022			<0.0031	U	
		VMP-22-10-012412	1/24/2012	<0.016	U		<0.011	U		0.0038	J		0.081			<0.0035	U	
		VMP-22-10-040912	4/9/2012	<0.016	U		0.025			<0.0047	U		<0.004	U		<0.0035	U	
		VMP-22-10-070912	7/9/2012	<0.018	U		<0.013	U		<0.0053	U		<0.0044	U		<0.0039	U	
		VMP-22-10-070912-Dup	7/9/2012	<0.017	U		0.00098	J		<0.0052	U		<0.0043	U		<0.0038	U	
		VMP-22-10-100312	10/3/2012	<0.02	U		0.014	J		<0.0059	U		<0.005	U		<0.0044	U	
		VMP-22-10-012413	1/24/2013	<0.023	U		<0.016	U		<0.0068	U		<0.0056	U		<0.005	U	
		VMP-22-10-041913	4/19/2013	<0.022	U		0.012	J		<0.0066	J	U	<0.0055	U		<0.0048	U	
		VMP-22-10-072313	7/23/2013	<0.024	U		0.035			<0.0073	U		0.0022	J		<0.0053	U	
		VMP-22-10-101813	10/18/2013	<0.023	U		0.16			0.0002	J		<0.0057	U		<0.005	U	
	18 ft	VMP-22-18-021111	2/11/2011	<3.5	U					<1	U		<0.87	U		<0.77	U	
		VMP-22-18-041811	4/18/2011	<15	U		1900			<4.4	U		<3.7	U		<3.2	U	
		VMP-22-18-072611	7/26/2011	<7.5	U	UJ	1300			<2.3	U		<1.9	U		<1.6	U	
		VMP-22-18-110511	11/5/2011	0.00084	J		0.012			0.002	J		0.016			<0.0033	U	
		VMP-22-18-012412	1/24/2012	<0.14	U		0.34		J	<0.041	U		<0.034	U		<0.03	U	
		VMP-22-18-040912	4/9/2012	<0.016	U		0.0082	J		<0.0049	U		0.002	J		<0.0036	U	
		VMP-22-18-070912	7/9/2012	<0.017	U		0.002	J		<0.0052	U		<0.0043	U		<0.0038	U	
		VMP-22-18-100412	10/4/2012	<0.024	U		0.0053	J		<0.0071	U		<0.0059	U		<0.0052	U	
		VMP-22-18-012413	1/24/2013	<0.023	U		<0.016	U		<0.0068	U		<0.0056	U		<0.005	U	
		VMP-22-18-042213	4/22/2013	<0.024	U		<0.017	U		<0.007	U		<0.0059	U		<0.0052	U	
		VMP-22-18-072913	7/29/2013	<0.024	U		0.081			<0.0071	U		<0.0059	U		<0.0052	U	
		VMP-22-18-101813	10/18/2013	<0.022	U		0.091			<0.0067	U		<0.0056	U		<0.0049	U	

SEE LAST PAGE OF TABLE FOR NOTES

TABLE 5
CUMULATIVE SUMMARY OF SOIL VAPOR ANALYTICAL DETECTIONS AND SCREENING RESULTS: VILLAGE - VOCS

Location	Depth	Sample ID	Sample Date	2-Hexanone (Methyl N-Butyl Ketone)			Isopentane			Isopropylbenzene (Cumene)			4-Methyl-2-pentanone (Methyl Isobutyl Ketone)			Methyl tert-Butyl Ether (MTBE)		
										600						3700		
				Result (mg/m^3)	Lab Quals	URS Quals	Result (mg/m^3)	Lab Quals	URS Quals	Result (mg/m^3)	Lab Quals	URS Quals	Result (mg/m^3)	Lab Quals	URS Quals	Result (mg/m^3)	Lab Quals	URS Quals
VMP-22	38 ft	VMP-22-38-041811	4/18/2011	<45	U		6100			<14	U		<11	U		<10	U	
		VMP-22-38-012512	1/25/2012	<0.14	U		0.73			0.0051	J		<0.034	U		<0.03	U	
		VMP-22-38-040912	4/9/2012	<0.016	U		0.17			<0.0048	U		<0.004	U		<0.0035	U	
		VMP-22-38-070912	7/9/2012	<0.017	U		0.007	J		<0.0051	U		<0.0042	U		<0.0037	U	
		VMP-22-38-100412	10/4/2012	<0.025	U		0.0083	J		<0.0074	U		<0.0062	U		<0.0055	U	
		VMP-22-38-012413	1/24/2013	<0.022	U		0.0022	J		<0.0066	U		<0.0055	U		<0.0048	U	
		VMP-22-38-042213	4/22/2013	<0.024	U		0.0038	J		<0.0072	J	U	<0.006	U		<0.0053	U	
		VMP-22-38-072913	7/29/2013	<0.023	U		0.15			<0.007	U		<0.0058	U		<0.0051	U	
		VMP-22-38-101813	10/18/2013	<0.021	U		0.066			<0.0063	U		<0.0052	U		<0.0046	U	
VMP-23	5 ft	VMP-23-5-021511	2/15/2011	<0.022	U					<0.0065	U		<0.0054	U		<0.0048	U	
		VMP-23-5-042111	4/21/2011	<0.47	U		0.044	J		<0.056	U		<0.47	U		<0.041	U	
		VMP-23-5-072711	7/27/2011	0.006	J		0.14			0.037			0.25			<0.0048	U	
		VMP-23-5-110211	11/2/2011	0.001	J		<0.011	U		0.005			0.034			<0.0034	U	
		VMP-23-5-012512	1/25/2012	<0.013	U		0.0045	J		0.0033	J		0.017			<0.0028	U	
		VMP-23-5-040912	4/9/2012	<0.016	U		0.0021	J		0.012			0.041			<0.0034	U	
		VMP-23-5-070912	7/9/2012	<0.014	U		0.023			<0.0042	U		<0.0035	J	U	<0.0031	U	
		VMP-23-5-100312	10/3/2012	<0.024	U		0.0037	J		<0.0071	U		<0.0059	U		<0.0052	U	
		VMP-23-5-012413	1/24/2013	<0.02	U		0.015			<0.0061	U		<0.005	U		<0.0044	U	
		VMP-23-5-042213	4/22/2013	<0.022	U		0.01	J		<0.0067	J	U	<0.0056	U		<0.0049	U	
		VMP-23-5-072313	7/23/2013	<0.024	U		0.018			<0.0073	U		<0.0061	U		<0.0053	U	
		VMP-23-5-101813	10/18/2013	<0.023	U		0.0027	J		0.00019	J		<0.0058	U		<0.0051	U	
	10 ft	VMP-23-10-021511	2/15/2011	<0.022	U					<0.0067	U		<0.0056	U		<0.0049	U	
		VMP-23-10-042111	4/21/2011	<0.56	U		3.5			<0.068	U		<0.56	U		<0.05	U	
		VMP-23-10-072711	7/27/2011	<0.021	U		<0.015	U		<0.0062	U		<0.0052	U		<0.0045	U	
		VMP-23-10-110211	11/2/2011	0.0016	J		<0.011	U		0.0074			0.064			<0.0033	U	
		VMP-23-10-012512	1/25/2012	<0.013	U		0.17			0.0024	J		0.01			<0.0028	U	
		VMP-23-10-040912	4/9/2012	<0.016	U		0.0023	J	J	0.015			0.024			<0.0035	U	
		VMP-23-10-040912-Dup	4/9/2012	<0.016	U		0.045		J	0.015			0.024			<0.0035	U	
		VMP-23-10-070912	7/9/2012	<0.013	U		0.0043	J		<0.0038	J	U	<0.0032	U		<0.0028	U	
		VMP-23-10-100312	10/3/2012	<0.025	U		0.0082	J		<0.0076	U		<0.0064	U		<0.0056	U	
		VMP-23-10-012413	1/24/2013	<0.02	U		0.002	J		<0.0061	U		<0.005	U		<0.0044	U	
		VMP-23-10-042213	4/22/2013	<0.022	U		<0.016	U		<0.0065	U		<0.0054	U		<0.0048	U	
		VMP-23-10-072313	7/23/2013	<0.025	U		0.054			<0.0074	U		<0.0062	U		<0.0055	U	
		VMP-23-10-101813	10/18/2013	<0.025	U		0.025			<0.0074	U		<0.0062	U		<0.0054	U	
		VMP-23-10-101813-DUP	10/18/2013	<0.024	U		0.03			<0.0074	U		<0.0061	U		<0.0054	U	

SEE LAST PAGE OF TABLE FOR NOTES

TABLE 5
CUMULATIVE SUMMARY OF SOIL VAPOR ANALYTICAL DETECTIONS AND SCREENING RESULTS: VILLAGE - VOCS

Location	Depth	Sample ID	Sample Date	2-Hexanone (Methyl N-Butyl Ketone)			Isopentane			Isopropylbenzene (Cumene)			4-Methyl-2-pentanone (Methyl Isobutyl Ketone)			Methyl tert-Butyl Ether (MTBE)		
										600						3700		
				Result (mg/m^3)	Lab Quals	URS Quals	Result (mg/m^3)	Lab Quals	URS Quals	Result (mg/m^3)	Lab Quals	URS Quals	Result (mg/m^3)	Lab Quals	URS Quals	Result (mg/m^3)	Lab Quals	URS Quals
VMP-23	25 ft	VMP-23-25-021511	2/15/2011	<0.021	U					<0.0062	U		<0.0052	U		<0.0045	U	
		VMP-23-25-042111	4/21/2011	<0.53	U		15			<0.063	U		<0.53	U		<0.046	U	
		VMP-23-25-072711	7/27/2011	<0.024	U		<0.017	U		0.024			0.12			<0.0052	U	
		VMP-23-25-110511	11/5/2011	0.0008	J		0.0052	J		0.0024	J		0.018			<0.0033	U	
		VMP-23-25-012512	1/25/2012	<0.013	U		0.06			0.0017	J		0.048			<0.003	U	
		VMP-23-25-040912	4/9/2012	<0.016	U		5.2	E	J	0.024			0.073			<0.0034	U	
		VMP-23-25-071012	7/10/2012	<0.02	U		0.0078	J		<0.006	J	U	<0.005	J	U	<0.0044	U	
		VMP-23-25-100312	10/3/2012	<0.025	U		0.0074	J		<0.0074	U		<0.0062	U		<0.0055	U	
		VMP-23-25-012413	1/24/2013	<0.021	U		0.0076	J		<0.0062	U		<0.0052	U		<0.0045	U	
		VMP-23-25-042213	4/22/2013	<0.023	U		0.0059	J		<0.0068	J	U	<0.0056	U		<0.005	U	
		VMP-23-25-072313	7/23/2013	<0.023	U		0.031			0.0018	J		<0.0056	U		<0.005	U	
		VMP-23-25-102113	10/21/2013	<0.022	U		0.00096	J		<0.0066	U		<0.0055	U		<0.0048	U	
	40 ft	VMP-23-40-071012	7/10/2012	<0.017	J	U	0.023			<0.0051	J	U	<0.0042	J	U	<0.0037	U	
		VMP-23-40-100312	10/3/2012	<0.023	U		0.0055	J		<0.0069	U		<0.0058	U		<0.0051	U	
		VMP-23-40-012413	1/24/2013	<0.021	U		0.01	J		<0.0063	U		<0.0053	U		<0.0046	U	
		VMP-23-40-042213	4/22/2013	<0.023	U		0.041			<0.0069	U		<0.0058	U		<0.0051	U	
		VMP-23-40-042213-Dup	4/22/2013	<0.023	U		0.044			<0.0069	U		<0.0058	U		<0.0051	U	
		VMP-23-40-102113	10/21/2013	<0.023	U		0.26			<0.0069	U		<0.0058	U		<0.0051	U	
VMP-24	5 ft	VMP-24-5-021611	2/16/2011	<0.023	U					<0.0069	J	U	<0.0058	U		<0.0051	U	
		VMP-24-5-040811	4/8/2011	<0.25	U		11			<0.074	U		<0.062	U		<0.054	U	
		VMP-24-5-072811	7/28/2011	0.0051	J		0.063			0.029			0.071			<0.0051	U	
		VMP-24-5-110211	11/2/2011	0.00092	J		0.0077	J		0.0058			0.024		J	<0.0034	U	
		VMP-24-5-110211-DUP	11/2/2011	<0.021	U		0.015	J		0.0061	J		0.012		J	<0.0047	U	
		VMP-24-5-012512	1/25/2012	<0.013	U		0.0037	J		0.0044			0.018			<0.0029	U	
		VMP-24-5-040912	4/9/2012	<0.016	U		0.012			0.032			0.054			<0.0034	U	
		VMP-24-5-071212	7/12/2012	<0.015	U		0.0092	J		0.019			0.074			<0.0033	U	
		VMP-24-5-101912	10/19/2012	<0.023	U		0.015	J		<0.007	U		<0.0058	U		<0.0051	U	
		VMP-24-5-012313	1/23/2013	<0.021	U		<0.015	U		<0.0062	U		<0.0052	U		<0.0045	U	
		VMP-24-5-050113	5/1/2013	<0.025	U		<0.018	U		<0.0075	U		<0.0062	U		<0.0055	U	
		VMP-24-5-073113	7/31/2013	<0.024	U		0.027			<0.007	U		<0.0059	U		<0.0052	U	
		VMP-24-5-102113	10/21/2013	<0.022	U		0.0072	J		<0.0067	U		0.00085	J		<0.0049	U	

TABLE 5
CUMULATIVE SUMMARY OF SOIL VAPOR ANALYTICAL DETECTIONS AND SCREENING RESULTS: VILLAGE - VOCS

Location	Depth	Sample ID	Sample Date	2-Hexanone (Methyl N-Butyl Ketone)			Isopentane			Isopropylbenzene (Cumene)			4-Methyl-2-pentanone (Methyl Isobutyl Ketone)			Methyl tert-Butyl Ether (MTBE)		
										600						3700		
				Result (mg/m^3)	Lab Quals	URS Quals	Result (mg/m^3)	Lab Quals	URS Quals	Result (mg/m^3)	Lab Quals	URS Quals	Result (mg/m^3)	Lab Quals	URS Quals	Result (mg/m^3)	Lab Quals	URS Quals
VMP-24	10 ft	VMP-24-10-021711	2/17/2011	<0.022	U					<0.0066	J	U	<0.0055	U		<0.0048	U	
		VMP-24-10-041111	4/11/2011	<0.041	U		1			<0.012	U		<0.01	U		0.00079	J	
		VMP-24-10-072811	7/28/2011	0.0047	J		0.046			0.033			0.1			<0.005	U	
		VMP-24-10-110211	11/2/2011	0.0013	J		<0.0097	U		<0.0044		U	0.028			<0.003	U	
		VMP-24-10-012512	1/25/2012	<0.013	U		0.0015	J		0.0037	J		0.013			<0.0028	U	
		VMP-24-10-041012	4/10/2012	<0.015	U		0.071			<0.0045	U		<0.0037	U		<0.0033	U	
		VMP-24-10-071212	7/12/2012	<0.017	J	U	0.0051	J		0.038			0.16			<0.0038	U	
		VMP-24-10-100912	10/9/2012	<0.022	U		0.0071	J		<0.0065	U		<0.0054	U		<0.0048	U	
		VMP-24-10-012313	1/23/2013	<0.023	U		0.0034	J		<0.0068	U		<0.0056	U		<0.005	U	
		VMP-24-10-042513	4/25/2013	<0.087	U		0.069			0.22			<0.022	U		<0.019	U	
		VMP-24-10-073113	7/31/2013	<0.024	U		0.066			<0.007	U		<0.0059	U		<0.0052	U	
		VMP-24-10-102113	10/21/2013	<0.023	U		0.036			<0.0068	U		0.00042	J		<0.005	U	
	22 ft	VMP-24-22-021711	2/17/2011	<0.022	U					<0.0066	J	U	<0.0055	U		<0.0048	U	
		VMP-24-22-041111	4/11/2011	<0.021	U		0.0062	J		<0.0062	U		<0.0052	U		<0.0045	U	
		VMP-24-22-072811	7/28/2011	<0.021	U		<0.015	U		0.019			0.042			<0.0045	U	
		VMP-24-22-072811-Dup	7/28/2011	<0.024	U		<0.017	U		0.018			0.041			<0.0052	U	
		VMP-24-22-110611	11/6/2011	<0.014	U		0.08			0.0028	J		0.021			<0.0032	U	
		VMP-24-22-012512	1/25/2012	<0.013	U		<0.0097	U		0.005			0.018			<0.003	U	
		VMP-24-22-041012	4/10/2012	<0.015	U		0.11			<0.0044	U		0.0018	J		<0.0032	U	
		VMP-24-22-071212	7/12/2012	<0.018	J	U	0.0052	J		0.023			0.1			<0.0039	U	
		VMP-24-22-100912	10/9/2012	<0.022	U		<0.016	U		<0.0066	U		<0.0055	U		<0.0048	U	
		VMP-24-22-012313	1/23/2013	<0.023	U		0.011	J		<0.0069	U		<0.0058	U		<0.0051	U	
		VMP-24-22-042513	4/25/2013	<0.022	U		0.027			<0.0066	U		<0.0055	U		<0.0049	U	
		VMP-24-22-042513-Dup	4/25/2013	<0.024	U		0.016	J		<0.0073	U		<0.0061	U		<0.0053	U	
		VMP-24-22-073113	7/31/2013	<0.024	U		<0.017	U		0.00076	J		<0.0059	U		<0.0052	U	
		VMP-24-22-102213	10/22/2013	<0.02	U		0.0039	J		<0.0061	U		<0.0051	U		<0.0045	U	
	34 ft	VMP-24-34-021711	2/17/2011	<0.022	U					<0.0066	U		<0.0055	U		<0.0048	U	
		VMP-24-34-041111	4/11/2011	<0.02	U		0.0049	J		<0.0059	U		<0.005	U		0.00059	J	
		VMP-24-34-072811	7/28/2011	<0.017	U		<0.012	U		0.016			0.053			<0.0038	U	
		VMP-24-34-110611	11/6/2011	0.00049	J		0.012			0.0016	J		0.012			<0.0024	U	
		VMP-24-34-012512	1/25/2012	<0.014	U		0.0029	J		0.0063			0.035			<0.003	U	
		VMP-24-34-041012	4/10/2012	<0.015	U		0.013			0.016			0.045			<0.0034	U	
		VMP-24-34-071212	7/12/2012	0.0022	J		0.007	J		0.024			0.12			<0.0032	U	
		VMP-24-34-100912	10/9/2012	<0.023	U		0.013	J		<0.0068	U		<0.0056	U		<0.005	U	
		VMP-24-34-012313	1/23/2013	<0.024	U		<0.017	U		<0.0071	U		<0.0059	U		<0.0052	U	
		VMP-24-34-050613	5/6/2013	<0.026	U		0.0068	J		<0.0079	U		<0.0066	U		<0.0058	U	
		VMP-24-34-073113	7/31/2013	<0.023	U		0.0059	J		<0.0068	U		<0.0057	U		<0.005	U	
		VMP-24-34-073113-Dup	7/31/2013	<0.023	U		<0.016	U		<0.0068	U		<0.0057	U		<0.005	U	
		VMP-24-34-102213	10/22/2013	<0.022	U		<0.016	U		<0.0067	U		<0.0056	U		<0.0049	U	

SEE LAST PAGE OF TABLE FOR NOTES

TABLE 5
CUMULATIVE SUMMARY OF SOIL VAPOR ANALYTICAL DETECTIONS AND SCREENING RESULTS: VILLAGE - VOCS

Location	Depth	Sample ID	Sample Date	2-Hexanone (Methyl N-Butyl Ketone)			Isopentane			Isopropylbenzene (Cumene)			4-Methyl-2-pentanone (Methyl Isobutyl Ketone)			Methyl tert-Butyl Ether (MTBE)		
										600						3700		
				Result (mg/m^3)	Lab Quals	URS Quals	Result (mg/m^3)	Lab Quals	URS Quals	Result (mg/m^3)	Lab Quals	URS Quals	Result (mg/m^3)	Lab Quals	URS Quals	Result (mg/m^3)	Lab Quals	URS Quals
VMP-31	5 ft	VMP-31-5-042512	4/25/2012	<0.016	U		0.0029	J		0.021			0.079			<0.0034	U	
		VMP-31-5-072012	7/20/2012	0.0016	J		<0.011	U		0.0022	J		0.017			<0.0034	U	
		VMP-31-5-102612	10/26/2012	<0.023	U		0.2			0.026			0.09			<0.005	U	
		VMP-31-5-021113	2/11/2013	<0.021	U		0.017			0.0022	J		0.0029	J		<0.0046	U	
		VMP-31-5-051513	5/15/2013	0.0017	J		0.012	J		<0.0072	U		<0.006	U		<0.0053	U	
	10 ft	VMP-31-10-042512	4/25/2012	<0.021	U		0.13			0.019			0.072			<0.0046	U	
		VMP-31-10-072612	7/26/2012	<0.016	U		<0.012	U		0.04			0.1			<0.0035	U	
		VMP-31-10-102612	10/26/2012	<0.024	U		0.057			0.02			0.11			<0.0053	U	
		VMP-31-10-021313	2/13/2013	<0.023	U		0.12			0.0026	J		0.0033	J		<0.0051	U	
		VMP-31-10-051713	5/17/2013	<0.026	U		<0.019	U		<0.0079	U		<0.0066	U		<0.0058	U	
		VMP-31-10-111313	11/13/2013	<0.02	U		0.0097	J		<0.0062	U		<0.0051	U		<0.0045	U	
	20 ft	VMP-31-20-101912	10/19/2012	<23	U		25			<6.8	U		<5.6	U		<5	U	
		VMP-31-20-021113	2/11/2013	<0.32	U		13			<0.097	U		<0.32	U		<0.071	U	
		VMP-31-20-111213	11/12/2013	<0.02	U		<0.014	U		<0.0061	U		<0.005	U		<0.0044	U	
	30 ft	VMP-31-30-042512	4/25/2012	<8	U		1100			0.66	J		<2	U		<1.8	U	
		VMP-31-30-042512-Dup	4/25/2012	<8	U		1200			0.75	J		<2	U		<1.8	U	
		VMP-31-30-072012	7/20/2012	<1.6	U		46			<0.47	U		<0.39	U		<0.34	U	
		VMP-31-30-101912	10/19/2012	<1.4	U		34			<0.42	U		<0.35	U		<0.31	U	
		VMP-31-30-021113	2/11/2013	<23	U		1400			<6.9	U		<23	U		<5.1	U	
		VMP-31-30-050713	5/7/2013	<190	U		9200			<58	U		<49	U		<43	U	
		VMP-31-30-080913	8/9/2013	<0.026	U		0.005	J		<0.0077	U		<0.0064	U		<0.0057	U	
		VMP-31-30-111213	11/12/2013	<0.02	U		0.026			<0.0061	U		<0.0051	U		<0.0045	U	
VMP-32	5 ft	VMP-32-5-042512	4/25/2012	<0.015	U		<0.011	U		0.026			0.11			<0.0034	U	
		VMP-32-5-072012	7/20/2012	0.00074	J		<0.0099	U		0.00057	J		0.0029	J		<0.003	U	
		VMP-32-5-101812	10/18/2012	<0.026	U		0.014	J		0.0015	J		<0.0065	U		<0.0058	U	
		VMP-32-5-020513	2/5/2013	<0.021	U		0.0023	J		<0.0062	U		<0.0052	U		<0.0045	U	
		VMP-32-5-050713	5/7/2013	<0.022	U		0.0023	J		<0.0067	U		<0.0056	U		<0.0049	U	
		VMP-32-5-080213	8/2/2013	<0.026	U		<0.019	U		<0.0078	U		<0.0065	U		<0.0057	U	
		VMP-32-5-110813	11/8/2013	<0.024	U		0.005	J		<0.0071	U		<0.0059	U		<0.0052	U	
	10 ft	VMP-32-10-041612	4/16/2012	<0.014	U		0.025			0.018			0.056			<0.0031	U	
		VMP-32-10-072012	7/20/2012	0.0012	J		<0.012	U		<0.0048	U		0.0014	J		<0.0035	U	
		VMP-32-10-101812	10/18/2012	<0.024	U		0.02			<0.0073	U		<0.0061	U		<0.0053	U	
		VMP-32-10-020513	2/5/2013	<0.021	U		<0.015	U		<0.0062	U		<0.0052	U		<0.0045	U	
		VMP-32-10-050713	5/7/2013	<0.023	U		0.032			<0.0069	U		<0.0058	U		<0.0051	U	
		VMP-32-10-080213	8/2/2013	<0.022	U		0.025			<0.0067	U		<0.0056	U		<0.0049	U	
		VMP-32-10-082313-R	8/23/2013	<0.024	U		0.082			<0.0072	U		<0.006	U		<0.0053	U	
		VMP-32-10-082313-R-DUP	8/23/2013	<0.026	U		0.14			<0.0078	U		<0.0065	U		<0.0057	U	
		VMP-32-10-110813	11/8/2013	<0.023	U		0.0023	J		<0.0068	U		<0.0057	U		<0.005	U	

TABLE 5
CUMULATIVE SUMMARY OF SOIL VAPOR ANALYTICAL DETECTIONS AND SCREENING RESULTS: VILLAGE - VOCS

Location	Depth	Sample ID	Sample Date	2-Hexanone (Methyl N-Butyl Ketone)			Isopentane			Isopropylbenzene (Cumene)			4-Methyl-2-pentanone (Methyl Isobutyl Ketone)			Methyl tert-Butyl Ether (MTBE)		
										600						3700		
				Result (mg/m^3)	Lab Quals	URS Quals	Result (mg/m^3)	Lab Quals	URS Quals	Result (mg/m^3)	Lab Quals	URS Quals	Result (mg/m^3)	Lab Quals	URS Quals	Result (mg/m^3)	Lab Quals	URS Quals
VMP-32	20 ft	VMP-32-20-041612	4/16/2012	<0.32	U		0.24			0.016	J		0.079	J		<0.071	UJ	UJ
		VMP-32-20-072012	7/20/2012	0.0011	J		<0.011	U		<0.0047	U		0.0014	J		<0.0034	U	
		VMP-32-20-101812	10/18/2012	<0.023	U		0.0033	J		0.0043	J		0.012			<0.005	U	
		VMP-32-20-020513	2/5/2013	<0.023	U		<0.017	U		<0.0069	U		0.0033	J		<0.0051	U	
		VMP-32-20-050713	5/7/2013	<0.025	U		0.0028	J		<0.0076	U		<0.0063	U		<0.0056	U	
		VMP-32-20-050713-Dup	5/7/2013	<0.023	U		0.0033	J		<0.007	U		<0.0058	U		<0.0051	U	
		VMP-32-20-080213	8/2/2013	<0.024	U		<0.018	U		<0.0073	U		<0.0061	U		<0.0054	U	
		VMP-32-20-110813	11/8/2013	<0.024	U		0.0031	J		<0.0071	U		<0.0059	U		<0.0052	U	
	30 ft	VMP-32-30-041612	4/16/2012	<7.7	U		3700			0.49	J		<1.9	U		<1.7	U	
		VMP-32-30-072012	7/20/2012	<16	U		1500			<4.7	U		<4	U		<3.5	U	
		VMP-32-30-101812	10/18/2012	<0.9	U		1.7			<0.27	U		<0.22	U		<0.2	U	
		VMP-32-30-020513	2/5/2013	<0.92	U		0.18	J		<0.28	U		<0.92	U		<0.2	U	
		VMP-32-30-050713	5/7/2013	<24	U		730			3.8	J		<5.9	U		<5.2	U	
		VMP-32-30-080213	8/2/2013	<3.7	U		150			0.31	J		<0.92	U		<0.81	U	
		VMP-32-30-110813	11/8/2013	<1.2	U		16			<0.35	U		<0.29	U		<0.26	U	
VMP-42	10 ft	VMP-42-10-041812	4/18/2012	<0.014	U		0.036			0.026			0.2			<0.0031	UJ	UJ
		VMP-42-10-041812-Dup	4/18/2012	<0.014	U		0.024			0.025			0.2			<0.0032	UJ	UJ
		VMP-42-20-041812	4/18/2012	<7.3	U		340			<2.2	U		<1.8	U		<1.6	UJ	UJ
		VMP-42-10-071912	7/19/2012	0.0027	J		0.016			0.026			0.14			<0.0034	U	
		VMP-42-10-101212	10/12/2012	<0.025	U		<0.018	U		0.0044	J		0.06			<0.0056	U	
		VMP-42-10-013113	1/31/2013	<0.023	U		<0.017	U		<0.0069	U		<0.0058	U		<0.0051	U	
		VMP-42-10-043013	4/30/2013	<0.025	U		0.0042	J		<0.0075	U		0.0018	J		<0.0055	U	
		VMP-42-20-043013	4/30/2013	<0.025	U		<0.018	U		<0.0075	U		<0.0063	U		<0.0055	U	
		VMP-42-10-080213	8/2/2013	<0.025	U		0.02			<0.0075	U		<0.0063	U		<0.0055	U	
		VMP-42-10-102913	10/29/2013	<0.022	U		0.0048	J		0.00039	J		0.00094	J		<0.0049	U	
	20 ft	VMP-42-20-071912	7/19/2012	<0.015	U		0.022			0.022			0.11			<0.0034	U	
		VMP-42-20-101212	10/12/2012	<0.022	U		0.0035	J		<0.0067	U		0.0054	J		<0.0049	U	
		VMP-42-20-101212-Dup	10/12/2012	<0.023	U		0.03			<0.0068	U		0.0054	J		<0.005	U	
		VMP-42-20-013113	1/31/2013	<0.021	U		0.0051	J		<0.0063	U		<0.0053	U		<0.0046	U	
		VMP-42-20-080213	8/2/2013	<0.023	U		<0.016	U		<0.0069	U		<0.0057	U		<0.005	U	
		VMP-42-20-102913	10/29/2013	<0.022	U		0.0056	J		<0.0065	U		<0.0054	U		<0.0048	U	
	30 ft	VMP-42-30-041912	4/19/2012	<15	U		1700			<4.6	U		<3.8	U		<3.4	U	
		VMP-42-30-071912	7/19/2012	<0.014	U		55			0.036		J	0.2		J	<0.0032	U	
		VMP-42-30-101212	10/12/2012	<0.024	U		0.42			<0.0071	U		0.0094			<0.0052	U	
		VMP-42-30-101212-Dup	10/12/2012	<0.024	U		0.4			<0.0071	U		0.01			<0.0052	U	
		VMP-42-30-013113	1/31/2013	<0.023	U		0.1			<0.0068	U		<0.0056	U		<0.005	U	
		VMP-42-30-043013	4/30/2013	<0.023	U		0.043			<0.0068	U		0.0013	J		<0.005	U	
		VMP-42-30-080213	8/2/2013	<0.024	U		0.039			<0.0071	U		<0.0059	U		<0.0052	U	
		VMP-42-30-102913	10/29/2013	<0.022	U		0.016	J		<0.0066	U		<0.0055	U		<0.0048	U	
		VMP-42-30-102913-Dup	10/29/2013	<0.022	U		0.017			<0.0065	U		<0.0054	U		<0.0048	U	

SEE LAST PAGE OF TABLE FOR NOTES

TABLE 5
CUMULATIVE SUMMARY OF SOIL VAPOR ANALYTICAL DETECTIONS AND SCREENING RESULTS: VILLAGE - VOCS

Location	Depth	Sample ID	Sample Date	2-Hexanone (Methyl N-Butyl Ketone)			Isopentane			Isopropylbenzene (Cumene)			4-Methyl-2-pentanone (Methyl Isobutyl Ketone)			Methyl tert-Butyl Ether (MTBE)		
										600						3700		
				Result (mg/m^3)	Lab Quals	URS Quals	Result (mg/m^3)	Lab Quals	URS Quals	Result (mg/m^3)	Lab Quals	URS Quals	Result (mg/m^3)	Lab Quals	URS Quals	Result (mg/m^3)	Lab Quals	URS Quals
VMP-43	10 ft	VMP-43-10-041612	4/16/2012	0.0035	J		0.02			0.029			0.22			<0.0035	UJ	UJ
		VMP-43-10-071912	7/19/2012	0.0039	J		0.014	J		0.03			0.14			<0.0067	U	
		VMP-43-10-101612	10/16/2012	<0.026	U		0.0017	J		0.0042	J		0.0089			<0.0058	U	
		VMP-43-10-051713	5/17/2013	<0.025	U		0.36			<0.0075	U		<0.0063	U		<0.0055	U	
		VMP-43-10-080913	8/9/2013	<0.026	U		<0.019	U		<0.0078	U		<0.0065	U		<0.0057	U	
		VMP-43-10-111313	11/13/2013	<0.021	U		<0.015	U		<0.0063	U		<0.0052	U		<0.0046	U	
	20 ft	VMP-43-20-041612	4/16/2012	<0.16	U		21			0.021	J		0.068			<0.034	U	
		VMP-43-20-071912	7/19/2012	<0.056	U		0.69			0.027			0.14			<0.012	U	
		VMP-43-20-101812	10/18/2012	<0.022	U		0.034			0.0038	J		0.0072			<0.0048	U	
		VMP-43-20-012413	1/24/2013	<0.022	U		0.004	J		<0.0065	U		0.0018	J		<0.0048	U	
		VMP-43-20-043013	4/30/2013	<0.026	U		0.0087	J		<0.0078	U		0.0024	J		<0.0057	U	
		VMP-43-20-080913	8/9/2013	<0.025	U		0.011	J		<0.0076	U		<0.0063	U		<0.0056	U	
		VMP-43-20-102913	10/29/2013	<0.021	U		0.014	J		<0.0064	U		0.00037	J		<0.0047	U	
	30 ft	VMP-43-30-042312	4/23/2012	<0.14	U		0.14			0.02	J		0.12			<0.032	U	
		VMP-43-30-071912	7/19/2012	0.0036	J		0.02			0.016			0.087			<0.0034	U	
		VMP-43-30-101812	10/18/2012	<0.023	U		0.032			0.00086	J		0.002	J		<0.005	U	
		VMP-43-30-012413	1/24/2013	<0.022	U		0.0048	J		<0.0066	U		<0.0055	U		<0.0048	U	
		VMP-43-30-043013	4/30/2013	<0.025	U		<0.018	U		<0.0075	U		0.0052	J		<0.0055	U	
		VMP-43-30-080913	8/9/2013	<0.025	U		<0.018	U		<0.0074	U		0.0018	J		<0.0054	U	
		VMP-43-30-102913	10/29/2013	<0.02	U		0.014	J		0.00024	J		0.00051	J		<0.0044	U	
VMP-44	10 ft	VMP-44-10-041912	4/19/2012	<7.5	U		610			<2.2	U		<1.9	U		<1.6	U	
		VMP-44-10-072012	7/20/2012	<2.5	U		300		J	<0.75	U		<0.63	U		<0.55	U	
		VMP-44-10-081012	8/10/2012	<1.5	U		250		J	0.076	J	J	<0.37	U		<0.33	U	
		VMP-44-10-101212	10/12/2012	<4.6	U		11			<1.4	U		<1.2	U		0.5	J	
		VMP-44-10-012513	1/25/2013	<1.9	U		8.4			<0.56	U		<0.47	U		<0.41	U	
		VMP-44-10-042913	4/29/2013	<1.7	U		<1.2	U		<0.52	U		<0.43	U		<0.38	U	
		VMP-44-10-080213	8/2/2013	<0.024	U		0.0095	J		0.0012	J		<0.006	U		<0.0053	U	
		VMP-44-10-082313-R	8/23/2013	<0.025	U		0.17			<0.0076	U		<0.0063	U		<0.0056	U	
		VMP-44-10-111113	11/11/2013	<0.021	U		0.013	J		<0.0063	U		<0.0053	U		<0.0046	U	
	20 ft	VMP-44-20-041912	4/19/2012	<1.6	U		580			0.2	J		<0.41	U		<0.36	U	
		VMP-44-20-072512	7/25/2012	<2.8	U		500			<0.84	U		<0.7	U		<0.62	U	
		VMP-44-20-101212	10/12/2012	<9.3	U		180			<2.8	U		<2.3	U		0.85	J	
		VMP-44-20-012513	1/25/2013	<0.68	U		16			<0.2	U		<0.17	U		<0.15	U	
		VMP-44-20-042913	4/29/2013	<0.78	U		3.8			<0.23	U		<0.19	U		<0.17	U	
		VMP-44-20-081313	8/13/2013	<0.048	U		0.0082	J		<0.014	U		<0.012	U		<0.011	U	
		VMP-44-20-111113	11/11/2013	0.009	J		0.0041	J		<0.0064	U		<0.0054	U		<0.0047	U	

SEE LAST PAGE OF TABLE FOR NOTES

TABLE 5
CUMULATIVE SUMMARY OF SOIL VAPOR ANALYTICAL DETECTIONS AND SCREENING RESULTS: VILLAGE - VOCS

Location	Depth	Sample ID	Sample Date	2-Hexanone (Methyl N-Butyl Ketone)			Isopentane			Isopropylbenzene (Cumene)			4-Methyl-2-pentanone (Methyl Isobutyl Ketone)			Methyl tert-Butyl Ether (MTBE)		
										600						3700		
				Result (mg/m^3)	Lab Quals	URS Quals	Result (mg/m^3)	Lab Quals	URS Quals	Result (mg/m^3)	Lab Quals	URS Quals	Result (mg/m^3)	Lab Quals	URS Quals	Result (mg/m^3)	Lab Quals	URS Quals
VMP-44	30 ft	VMP-44-30-041912	4/19/2012	<0.96	U		140			0.19	J		0.48			<0.21	U	
		VMP-44-30-072512	7/25/2012	<0.16	U		11			0.077			<0.04	U		<0.035	U	
		VMP-44-30-072512-Dup	7/25/2012	<0.16	U		12			0.08			<0.04	U		<0.035	U	
		VMP-44-30-101512	10/15/2012	<0.99	U		40			<0.3	U		<0.25	U		<0.22	U	
		VMP-44-30-101512-Dup	10/15/2012	<0.92	U		39			<0.28	U		<0.23	U		<0.2	U	
		VMP-44-30-012513	1/25/2013	<0.24	U	UJ	0.061	J	J	<0.072	U	UJ	<0.06	U	UJ	<0.052	U	UJ
		VMP-44-30-043013	4/30/2013	<0.084	U		2.8			0.018	J		<0.021	U		<0.018	U	
		VMP-44-30-081313	8/13/2013	<0.023	U		0.11			0.003	J		<0.0058	U		<0.0051	U	
		VMP-44-30-111113	11/11/2013	<0.021	U		0.01	J		<0.0064	U		<0.0053	U		<0.0047	U	
VMP-45	10 ft	VMP-45-10-041912	4/19/2012	<0.015	U		0.0025	J		0.032			0.18			<0.0033	UJ	UJ
		VMP-45-10-071912	7/19/2012	0.0032	J		0.002	J		0.044			0.25			<0.0034	U	
		VMP-45-10-101512	10/15/2012	<0.024	U		0.0068	J		<0.0072	U		<0.006	U		<0.0052	U	
		VMP-45-10-013013	1/30/2013	<0.021	U		0.0025	J		<0.0062	U		0.0011	J		<0.0045	U	
		VMP-45-10-042913	4/29/2013	<0.024	U		0.028			<0.0071	J	U	<0.0059	U		<0.0052	U	
		VMP-45-10-080513	8/5/2013	<0.024	U		<0.018	U		<0.0073	U		<0.0061	U		<0.0054	U	
		VMP-45-10-102913	10/29/2013	<0.021	U		0.0016	J		<0.0063	U		<0.0052	U		<0.0046	U	
	20 ft	VMP-45-20-041912	4/19/2012	<0.93	U		4.7			0.18	J		<0.23	U		<0.2	U	
		VMP-45-20-071912	7/19/2012	<0.29	U		0.98			0.028	J		<0.073	U		<0.064	U	
		VMP-45-20-101512	10/15/2012	<0.023	U		0.054			<0.0068	J	U	0.0076			<0.005	U	
		VMP-45-20-013013	1/30/2013	<0.022	U		0.0051	J		<0.0065	U		<0.0054	U		<0.0048	U	
		VMP-45-20-042913	4/29/2013	<0.025	U		0.012	J		<0.0075	U		<0.0062	U		<0.0055	U	
		VMP-45-20-042913-Dup	4/29/2013	<0.024	U		0.021			<0.0073	J	U	<0.0061	U		<0.0054	U	
		VMP-45-20-080513	8/5/2013	<0.025	U		<0.018	U		<0.0074	U		<0.0062	U		<0.0054	U	
		VMP-45-20-102913	10/29/2013	<0.022	U		0.0055	J		<0.0068	U		<0.0056	U		<0.005	U	
	30 ft	VMP-45-30-041912	4/19/2012	<0.62	U		4.5		J	0.23		J	<0.16	U		<0.14	U	
		VMP-45-30-071912	7/19/2012	<0.16	U		0.13			0.05			0.12			<0.034	U	
		VMP-45-30-101512	10/15/2012	<0.023	U		0.039			<0.0068	U		<0.0056	U		<0.005	U	
		VMP-45-30-101512-Dup	10/15/2012	<0.022	U		0.044			<0.0067	U		<0.0056	U		<0.0049	U	
		VMP-45-30-013013	1/30/2013	<0.04	U		0.0078	J		<0.012	U		<0.0099	U		<0.0087	U	
		VMP-45-30-042913	4/29/2013	<0.048	U		0.014	J		<0.014	J	U	<0.012	U		<0.01	U	
		VMP-45-30-080513	8/5/2013	<0.098	U		<0.071	U		<0.029	U		<0.024	U		<0.022	U	
		VMP-45-30-102913	10/29/2013	<0.023	U		0.11			<0.0068	U		<0.0057	U		<0.005	U	
VMP-47	5 ft	VMP-47-5-012113	1/21/2013	<0.024	U		0.089			<0.0071	U		<0.0059	U		<0.0052	U	
		VMP-47-5-012313-R	1/23/2013	<79	U		4700			<24	U		<20	U		<17	U	
		VMP-47-5-060513	6/5/2013	<51	U		5100			<15	U		<13	U		<11	U	
		VMP-47-5-072613	7/26/2013	<0.022	U		0.082			<0.0065	U		<0.0054	U		<0.0048	U	
		VMP-47-5-110813	11/8/2013	<0.15	U		0.089	J		0.054			<0.037	U		<0.033	U	

TABLE 5
CUMULATIVE SUMMARY OF SOIL VAPOR ANALYTICAL DETECTIONS AND SCREENING RESULTS: VILLAGE - VOCS

Location	Depth	Sample ID	Sample Date	2-Hexanone (Methyl N-Butyl Ketone)			Isopentane			Isopropylbenzene (Cumene)			4-Methyl-2-pentanone (Methyl Isobutyl Ketone)			Methyl tert-Butyl Ether (MTBE)		
										600						3700		
				Result (mg/m^3)	Lab Quals	URS Quals	Result (mg/m^3)	Lab Quals	URS Quals	Result (mg/m^3)	Lab Quals	URS Quals	Result (mg/m^3)	Lab Quals	URS Quals	Result (mg/m^3)	Lab Quals	URS Quals
VMP-47	10 ft	VMP-47-10-012113	1/21/2013	<0.023	U		0.0052	J		<0.0068	U		<0.0056	U		<0.005	U	
		VMP-47-10-012313-R	1/23/2013	<2	U		560			<0.59	U		<0.5	U		<0.44	U	
		VMP-47-10-060513	6/5/2013	<47	U		4600			<14	U		<12	U		<10	U	
		VMP-47-10-072613	7/26/2013	<22	U		960			<6.6	U		<5.5	U		<4.8	U	
		VMP-47-10-110813	11/8/2013	<0.091	U		<0.066	U		<0.027	U		<0.023	U		<0.02	U	
	20 ft	VMP-47-20-012113	1/21/2013	<21	U		1200			<6.2	U		<5.2	U		<4.5	U	
		VMP-47-20-012313-R	1/23/2013	<49	U		3500			<15	U		<12	U		<11	U	
		VMP-47-20-060513	6/5/2013	<48	U		5000			<14	U		<12	U		<10	U	
		VMP-47-20-060513-Dup	6/5/2013	<45	U		5000			<13	U		<11	U		<9.8	U	
		VMP-47-20-072613	7/26/2013	<41	U		3100			<12	U		<10	U		<9.1	U	
		VMP-47-20-110813	11/8/2013	<0.021	U		0.0048	J		0.0022	J		<0.0052	U		<0.0045	U	
	30 ft	VMP-47-30-012113	1/21/2013	<15	U		1100			<4.5	U		<3.8	U		<3.3	U	
		VMP-47-30-012313-R	1/23/2013	<78	U		4600			<23	U		<19	U		<17	U	
		VMP-47-30-060513	6/5/2013	<48	U		6000			<14	U		<12	U		<10	U	
		VMP-47-30-072613	7/26/2013	<87	U		7400			<26	U		6.8	J		<19	U	
		VMP-47-30-110813	11/8/2013	<0.21	U		<0.15	U		<0.063	U		<0.053	U		<0.046	U	
VMP-48	5 ft	VMP-48-5-020113	2/1/2013	<0.021	U		0.0026	J		<0.0063	U		<0.0053	U		<0.0046	U	
		VMP-48-5-050313	5/3/2013	<0.022	U		0.018			<0.0066	U		<0.0055	U		<0.0048	U	
		VMP-48-5-080613	8/6/2013	<0.023	U		<0.016	U		<0.0068	U		<0.0057	U		<0.005	U	
		VMP-48-5-110513	11/5/2013	<0.021	U		0.015	J		0.00036	J		0.00032	J		<0.0047	U	
	10 ft	VMP-48-10-020113	2/1/2013	<0.022	U		0.0028	J		<0.0065	U		<0.0054	U		<0.0048	U	
		VMP-48-10-050813	5/8/2013	<0.024	U		0.005	J		<0.0072	U		<0.006	U		<0.0053	U	
		VMP-48-10-080613	8/6/2013	<0.021	U		0.0066	J		<0.0064	U		<0.0053	U		<0.0047	U	
		VMP-48-10-103113	10/31/2013	<0.023	U		0.0069	J		<0.0068	U		0.00072	J		<0.005	U	
	20 ft	VMP-48-20-020113	2/1/2013	<0.021	U		0.022			<0.0063	U		<0.0052	U		<0.0046	U	
		VMP-48-20-103113	10/31/2013	<0.022	U		<0.016	U		<0.0065	U		<0.0054	U		<0.0047	U	
	30 ft	VMP-48-30-020113	2/1/2013	<0.021	U		0.22			0.00088	J		<0.0053	U		<0.0047	U	
		VMP-48-30-020113-DUP	2/1/2013	<0.085	U		0.22			<0.026	U		<0.021	U		<0.019	U	
		VMP-48-30-050313	5/3/2013	<0.02	U		0.12			<0.006	U		<0.005	U		<0.0044	U	
		VMP-48-30-080613	8/6/2013	<0.023	U		0.047			<0.0068	U		0.0022	J		<0.005	U	
		VMP-48-30-110513	11/5/2013	<0.02	U		0.018			0.00021	J		0.00026	J		<0.0044	U	

SEE LAST PAGE OF TABLE FOR NOTES

TABLE 5
CUMULATIVE SUMMARY OF SOIL VAPOR ANALYTICAL DETECTIONS AND SCREENING RESULTS: VILLAGE - VOCS

Location	Depth	Sample ID	Sample Date	2-Hexanone (Methyl N-Butyl Ketone)			Isopentane			Isopropylbenzene (Cumene)			4-Methyl-2-pentanone (Methyl Isobutyl Ketone)			Methyl tert-Butyl Ether (MTBE)		
										600						3700		
				Result (mg/m^3)	Lab Quals	URS Quals	Result (mg/m^3)	Lab Quals	URS Quals	Result (mg/m^3)	Lab Quals	URS Quals	Result (mg/m^3)	Lab Quals	URS Quals	Result (mg/m^3)	Lab Quals	URS Quals
VMP-49	5 ft	VMP-49-5-020113	2/1/2013	<0.022	U		<0.016	U		<0.0066	U		0.0013	J		<0.0048	U	
		VMP-49-5-050713	5/7/2013	<0.026	U		0.024			<0.0079	U		<0.0066	U		<0.0058	U	
		VMP-49-5-080613	8/6/2013	<0.025	U		<0.018	U		<0.0076	U		0.0022	J		<0.0056	U	
		VMP-49-5-111113	11/11/2013	<0.022	U		<0.016	U		<0.0067	U		<0.0056	U		<0.0049	U	
	10 ft	VMP-49-10-020113	2/1/2013	<0.022	U		0.002	J		<0.0065	J	U	<0.0054	U		<0.0048	U	
		VMP-49-10-050713	5/7/2013	<0.022	U		0.027			<0.0068	U		<0.0056	U		<0.005	U	
		VMP-49-10-050713-Dup	5/7/2013	<0.024	U		0.011	J		<0.0073	U		<0.0061	U		<0.0054	U	
		VMP-49-10-080613	8/6/2013	<0.026	U		<0.018	U		<0.0077	U		<0.0064	U		<0.0056	U	
		VMP-49-10-103113	10/31/2013	0.00085	J		0.0013	J		0.00021	J		0.0016	J		<0.0051	U	
	20 ft	VMP-49-20-020113	2/1/2013	<0.021	U		0.0029	J		<0.0063	U		<0.0053	U		<0.0046	U	
		VMP-49-20-050913	5/9/2013	<0.024	U		0.057			<0.0072	U		<0.006	U		<0.0053	U	
		VMP-49-20-080613	8/6/2013	<0.025	U		<0.018	U		<0.0076	U		<0.0063	U		<0.0056	U	
		VMP-49-20-080613-Dup	8/6/2013	<0.024	U		0.012	J		<0.007	U		<0.0059	U		<0.0052	U	
		VMP-49-20-111113	11/11/2013	<0.021	U		<0.015	U		<0.0063	U		<0.0053	U		<0.0046	U	
	30 ft	VMP-49-30-020113	2/1/2013	<1	U		47			<0.3	U		0.11	J		<0.22	U	
		VMP-49-30-050813	5/8/2013	<2.1	U		84			<0.64	U		<0.53	U		<0.47	U	UJ
		VMP-49-30-080613	8/6/2013	<2	U		97			<0.62	U		<0.51	U		<0.45	U	
		VMP-49-30-111113	11/11/2013	<0.68	U		1.2			<0.2	U		<0.17	U		<0.15	U	
VMP-50	5 ft	VMP-50-5-020113	2/1/2013	<0.021	U		0.12			<0.0062	U		<0.0052	U		<0.0045	U	
		VMP-50-5-050713	5/7/2013	<0.023	U		0.0068	J		<0.007	U		<0.0058	U		<0.0051	U	
		VMP-50-5-080713	8/7/2013	<0.022	U		<0.016	U		<0.0068	U		<0.0056	U		<0.005	U	
		VMP-50-5-110713	11/7/2013	<0.022	U		<0.016	U		<0.0067	U		<0.0056	U		<0.0049	U	
	10 ft	VMP-50-10-020113	2/1/2013	<0.023	U		0.042			<0.0068	U		<0.0056	U		<0.005	U	
		VMP-50-10-050713	5/7/2013	<0.025	U		0.0074	J		<0.0074	U		<0.0062	U		<0.0054	U	
		VMP-50-10-080713	8/7/2013	<0.023	U		<0.017	U		<0.0069	U		<0.0058	U		<0.0051	U	
		VMP-50-10-080713-Dup	8/7/2013	<0.023	U		<0.017	U		<0.007	U		<0.0058	U		<0.0051	U	
		VMP-50-10-110713	11/7/2013	<0.021	U		0.0075	J		<0.0062	U		<0.0052	U		<0.0046	U	
	20 ft	VMP-50-20-020113	2/1/2013	<0.088	U		0.13			0.0048	J		<0.022	U		<0.019	U	
		VMP-50-20-050713	5/7/2013	<0.17	U		3			<0.051	U		<0.042	U		<0.037	U	
		VMP-50-20-080713	8/7/2013	<0.082	U		0.6			<0.024	U		<0.02	U		<0.018	U	
		VMP-50-20-110713	11/7/2013	<0.022	U		0.028			<0.0067	U		<0.0056	U		<0.0049	U	
		VMP-50-20-110713-Dup	11/7/2013	<0.023	U		0.031			<0.0068	U		<0.0056	U		<0.005	U	
	30 ft	VMP-50-30-020113	2/1/2013	<21	U		1100			19			<5.3	U		<4.7	U	
		VMP-50-30-050713	5/7/2013	<13	U		960			56			<3.2	U		<2.8	U	UJ
		VMP-50-30-080713	8/7/2013	<23	U		1700			<7	U		<5.8	U		<5.1	U	
		VMP-50-30-110713	11/7/2013	<3.7	U		380			8.2			<0.93	U		<0.82	U	

TABLE 5
CUMULATIVE SUMMARY OF SOIL VAPOR ANALYTICAL DETECTIONS AND SCREENING RESULTS: VILLAGE - VOCS

Location	Depth	Sample ID	Sample Date	2-Hexanone (Methyl N-Butyl Ketone)			Isopentane			Isopropylbenzene (Cumene)			4-Methyl-2-pentanone (Methyl Isobutyl Ketone)			Methyl tert-Butyl Ether (MTBE)		
										600						3700		
				Result (mg/m^3)	Lab Quals	URS Quals	Result (mg/m^3)	Lab Quals	URS Quals	Result (mg/m^3)	Lab Quals	URS Quals	Result (mg/m^3)	Lab Quals	URS Quals	Result (mg/m^3)	Lab Quals	URS Quals
VMP-51	5 ft	VMP-51-5-020113	2/1/2013	<0.022	U		0.0019	J		<0.0067	U		<0.0056	U		<0.0049	U	
		VMP-51-5-050213	5/2/2013	<0.021	U		0.28			<0.0062	U		<0.0052	U		<0.0046	U	
		VMP-51-5-080713	8/7/2013	<0.045	U		<0.032	U		<0.013	U		<0.011	U		<0.0099	U	
		VMP-51-5-103013	10/30/2013	<0.024	U		0.0037	J		<0.0072	U		<0.006	U		<0.0053	U	
	10 ft	VMP-51-10-020113	2/1/2013	<0.023	U		<0.016	U		<0.0068	U		<0.0056	U		<0.005	U	
		VMP-51-10-050213	5/2/2013	<0.023	U		0.15			<0.007	U		<0.0058	U		<0.0052	U	
		VMP-51-10-080713	8/7/2013	<0.023	U		<0.017	U		<0.0069	U		<0.0058	U		<0.0051	U	
		VMP-51-10-103013	10/30/2013	<0.022	U		0.0029	J		0.00016	J		<0.0054	U		<0.0048	U	
	20 ft	VMP-51-20-021513-R	2/15/2013	<0.022	U		0.0086	J		0.0028	J		<0.0054	U		<0.0048	U	
		VMP-51-20-050213	5/2/2013	<0.023	U		0.097			<0.0069	U		0.002	J		<0.005	U	
		VMP-51-20-080713	8/7/2013	<0.024	U		<0.018	U		<0.0073	U		<0.0061	U		<0.0054	U	
		VMP-51-20-103013	10/30/2013	<0.022	U		0.0026	J		<0.0065	U		0.00064	J		<0.0048	U	
	30 ft	VMP-51-30-020413	2/4/2013	<0.024	U		0.016	J		<0.0071	U		<0.0059	U		<0.0052	U	
		VMP-51-30-020413-DUP	2/4/2013	<0.023	U		0.032			<0.0069	U		<0.0058	U		<0.0051	U	
		VMP-51-30-050213	5/2/2013	<0.024	U		0.068			<0.007	U		<0.0059	U		<0.0052	U	
		VMP-51-30-080713	8/7/2013	<0.025	U		<0.018	U		<0.0074	U		<0.0062	U		<0.0055	U	
		VMP-51-30-103013	10/30/2013	<0.043	U		<0.031	U		<0.013	U		<0.011	U		<0.0094	U	
VMP-52	5 ft	VMP-52-5-020413	2/4/2013	<0.021	U		0.005	J		<0.0062	U		0.0099			<0.0045	U	
		VMP-52-5-050213	5/2/2013	<0.024	U		0.011	J		<0.0073	U		<0.0061	U		<0.0054	U	
		VMP-52-5-050213-Dup	5/2/2013	<0.023	U		0.038			<0.0069	J	U	<0.0057	U		<0.005	U	
		VMP-52-5-080713	8/7/2013	<0.023	U		0.0025	J		<0.0069	U		0.00099	J		<0.0051	U	
		VMP-52-5-103013	10/30/2013	<0.021	U		0.0029	J		<0.0064	U		0.00034	J		<0.0047	U	
	10 ft	VMP-52-10-020413	2/4/2013	<0.02	U		0.0047	J		<0.0059	U		<0.0049	U		<0.0043	U	
		VMP-52-10-051613	5/16/2013	<0.023	U		0.038			0.0011	J		<0.0058	U		<0.0052	U	
		VMP-52-10-080713	8/7/2013	<0.024	U		0.0035	J		<0.0071	U		0.0011	J		<0.0052	U	
		VMP-52-10-103013	10/30/2013	<0.022	U		0.0043	J		<0.0065	U		<0.0054	U		<0.0048	U	
	20 ft	VMP-52-20-020413	2/4/2013	<0.022	U		0.053			<0.0066	U		<0.0055	U		<0.0048	U	
		VMP-52-20-020413-DUP	2/4/2013	<0.021	U		0.03			<0.0063	U		<0.0053	U		<0.0046	U	
		VMP-52-20-050213	5/2/2013	<0.025	U		0.051			<0.0074	U		<0.0062	U		<0.0054	U	
		VMP-52-20-080713	8/7/2013	<0.025	U		0.0072	J		<0.0076	U		0.0012	J		<0.0056	U	
		VMP-52-20-103013	10/30/2013	<0.024	U		0.0063	J		0.00028	J		<0.006	U		<0.0053	U	
	30 ft	VMP-52-30-020413	2/4/2013	<0.023	U		0.043			<0.0069	U		<0.0058	U		<0.0051	U	
		VMP-52-30-050613	5/6/2013	<0.022	U		0.014	J		<0.0068	U		<0.0056	U		<0.005	U	
		VMP-52-30-080713	8/7/2013	<0.024	U		0.0096	J		<0.0071	U		0.0014	J		<0.0052	U	
		VMP-52-30-103013	10/30/2013	<0.023	U		0.013	J		<0.0069	U		<0.0058	U		<0.0051	U	

SEE LAST PAGE OF TABLE FOR NOTES

TABLE 5
CUMULATIVE SUMMARY OF SOIL VAPOR ANALYTICAL DETECTIONS AND SCREENING RESULTS: VILLAGE - VOCS

Location	Depth	Sample ID	Sample Date	2-Hexanone (Methyl N-Butyl Ketone)			Isopentane			Isopropylbenzene (Cumene)			4-Methyl-2-pentanone (Methyl Isobutyl Ketone)			Methyl tert-Butyl Ether (MTBE)		
										600						3700		
				Result (mg/m^3)	Lab Quals	URS Quals	Result (mg/m^3)	Lab Quals	URS Quals	Result (mg/m^3)	Lab Quals	URS Quals	Result (mg/m^3)	Lab Quals	URS Quals	Result (mg/m^3)	Lab Quals	URS Quals
VMP-53	5 ft	VMP-53-5-020513	2/5/2013	<0.021	U		0.0017	J		<0.0063	U		<0.0053	U		<0.0046	U	
		VMP-53-5-050213	5/2/2013	<0.025	U		0.029			<0.0075	U		<0.0063	U		<0.0055	U	
		VMP-53-5-071113-R	7/11/2013	<0.034	U		0.013	J		<0.01	U		<0.0084	U		<0.0074	U	
		VMP-53-5-080613	8/6/2013	<0.044	U		0.012	J		<0.013	U		<0.011	U		<0.0097	U	
		VMP-53-5-103013	10/30/2013	<0.041	U		0.0034	J		<0.012	U		0.00093	J		<0.009	U	
	10 ft	VMP-53-10-020513	2/5/2013	<0.022	U		0.013	J		<0.0065	U		<0.0054	U		<0.0048	U	
		VMP-53-10-020513-DUP	2/5/2013	<0.02	U		0.0065	J		<0.0061	U		<0.005	U		<0.0044	U	
		VMP-53-10-050313	5/3/2013	<0.023	U		3.3			0.018			<0.0057	U		<0.005	U	
		VMP-53-10-071113-R	7/11/2013	<0.025	U		<0.018	U		<0.0076	U		<0.0063	U		<0.0056	U	
		VMP-53-10-080613	8/6/2013	<0.047	U		0.052			<0.014	U		<0.012	U		<0.01	U	
		VMP-53-10-080613-Dup	8/6/2013	<0.024	U		0.055			<0.007	U		<0.0059	U		<0.0052	U	
		VMP-53-10-103013	10/30/2013	<0.023	U		<0.016	U		<0.0068	U		<0.0056	U		<0.005	U	
	20 ft	VMP-53-20-020513	2/5/2013	<0.022	U		0.006	J		<0.0065	U		<0.0054	U		<0.0048	U	
		VMP-53-20-050313	5/3/2013	<0.024	U		<0.017	U		<0.0071	U		<0.0059	U		<0.0052	U	
		VMP-53-20-071113-R	7/11/2013	<0.026	U		0.0089	J		<0.0078	U		<0.0065	U		<0.0057	U	
		VMP-53-20-080613	8/6/2013	<0.024	U		0.0081	J		0.0031	J		0.0051	J		<0.0054	U	
		VMP-53-20-103013	10/30/2013	<0.023	U		0.0042	J		<0.0068	U		0.00031	J		<0.005	U	
		VMP-53-20-103013-Dup	10/30/2013	<0.022	U		0.0047	J		0.00022	J		<0.0056	U		<0.0049	U	
	30 ft	VMP-53-30-020513	2/5/2013	<0.022	U		<0.016	U		<0.0066	U		<0.0055	U		<0.0048	U	
		VMP-53-30-050313	5/3/2013	<0.023	U		<0.016	U		<0.0068	U		<0.0057	U		<0.005	U	
		VMP-53-30-071113-R	7/11/2013	<0.027	U		<0.019	U		<0.0081	U		<0.0067	U		<0.0059	U	
		VMP-53-30-080613	8/6/2013	<0.027	U		<0.02	U		<0.0081	U		<0.0068	U		<0.006	U	
		VMP-53-30-103013	10/30/2013	<0.023	U		0.0034	J		<0.007	U		<0.0058	U		<0.0051	U	
VMP-54	5 ft	VMP-54-5-020613	2/6/2013	<0.023	U		0.028			<0.0068	J	U	<0.0056	U		<0.005	U	
		VMP-54-5-050213	5/2/2013	<0.021	U		0.01	J		<0.0062	U		<0.0052	U		<0.0046	U	
		VMP-54-5-080613	8/6/2013	<0.027	U		0.01	J		<0.0081	U		0.0017	J		<0.0059	U	
		VMP-54-5-103013	10/30/2013	<0.022	U		0.0034	J		<0.0067	U		<0.0056	U		<0.0049	U	
	10 ft	VMP-54-10-020613	2/6/2013	<0.023	U		0.0039	J		<0.0069	U		<0.0058	U		<0.0051	U	
		VMP-54-10-050213	5/2/2013	<0.024	U		<0.017	U		<0.0073	U		<0.0061	U		<0.0053	U	
		VMP-54-10-080613	8/6/2013	<0.024	U		0.011	J		<0.0072	U		<0.006	U		<0.0053	U	
		VMP-54-10-103013	10/30/2013	<0.022	U		0.0061	J		<0.0066	U		0.00067	J		<0.0049	U	
	20 ft	VMP-54-20-020613	2/6/2013	<0.023	U		0.003	J		<0.0068	U		<0.0056	U		<0.005	U	
		VMP-54-20-020613-DUP	2/6/2013	<0.023	U		0.012	J		<0.0068	U		<0.0056	U		<0.005	U	
		VMP-54-20-050213	5/2/2013	<0.022	U		<0.016	U		<0.0067	U		<0.0056	U		<0.0049	U	
		VMP-54-20-080613	8/6/2013	<0.026	U		0.0059	J		<0.0078	U		<0.0065	U		<0.0057	U	
		VMP-54-20-103013	10/30/2013	<0.023	U		0.0014	J		<0.0068	U		<0.0057	U		<0.005	U	

SEE LAST PAGE OF TABLE FOR NOTES

TABLE 5
CUMULATIVE SUMMARY OF SOIL VAPOR ANALYTICAL DETECTIONS AND SCREENING RESULTS: VILLAGE - VOCS

Location	Depth	Sample ID	Sample Date	2-Hexanone (Methyl N-Butyl Ketone)			Isopentane			Isopropylbenzene (Cumene)			4-Methyl-2-pentanone (Methyl Isobutyl Ketone)			Methyl tert-Butyl Ether (MTBE)		
										600						3700		
				Result (mg/m^3)	Lab Quals	URS Quals	Result (mg/m^3)	Lab Quals	URS Quals	Result (mg/m^3)	Lab Quals	URS Quals	Result (mg/m^3)	Lab Quals	URS Quals	Result (mg/m^3)	Lab Quals	URS Quals
VMP-54	30 ft	VMP-54-30-020613	2/6/2013	<0.024	U		0.0045	J		<0.0073	U		<0.0061	U		<0.0053	U	
		VMP-54-30-020613-DUP	2/6/2013	<0.024	U		0.0023	J		<0.0073	U		<0.0061	U		<0.0053	U	
		VMP-54-30-050213	5/2/2013	<0.024	U		0.008	J		<0.0071	U		<0.0059	U		<0.0052	U	
		VMP-54-30-050213-Dup	5/2/2013	<0.024	U		0.012	J		<0.0071	U		<0.0059	U		<0.0052	U	
		VMP-54-30-103013	10/30/2013	0.00051	J		0.0022	J		0.00017	J		0.00086	J		<0.0054	U	

SEE LAST PAGE OF TABLE FOR NOTES

TABLE 5
CUMULATIVE SUMMARY OF SOIL VAPOR ANALYTICAL DETECTIONS AND SCREENING RESULTS: VILLAGE - VOCS

Location	Depth	Sample ID	Sample Date	2-Propanol			n-Propylbenzene			Styrene			1,1,2,2-Tetrachloroethane			Tetrachloroethene		
										1400						0.55		
				Result (mg/m^3)	Lab Quals	URS Quals	Result (mg/m^3)	Lab Quals	URS Quals	Result (mg/m^3)	Lab Quals	URS Quals	Result (mg/m^3)	Lab Quals	URS Quals	Result (mg/m^3)	Lab Quals	URS Quals
VMP-1	5 ft	VMP-1-5	11/2/2009	<1.2	U		<0.58	U		<0.51	U		<0.82	U		<0.81	U	
		VMP-1-5-082510	8/25/2010	<0.042	U		<0.021	U		<0.018	U		<0.029	U		<0.029	U	
		VMP-1-5-111710	11/17/2010	<0.051	U		<0.025	U		0.0059	J		<0.035	U		<0.035	U	
		VMP-1-5-020411	2/4/2011	1.9			<0.5	U		<0.43	U		<0.69	U		<0.68	U	
		VMP-1-5-041211	4/12/2011	0.0032	J		0.0038	J		<0.0056	U		<0.0091	U		0.002	J	
		VMP-1-5-080111	8/1/2011	0.026			0.0013	J		0.0021	J		<0.0091	U		<0.009	U	
		VMP-1-5-110311	11/3/2011	<34	U		<17	U		<15	U		<24	U		<24	U	
		VMP-1-5-013012	1/30/2012	<2.9	U		<1.4	U		<1.2	U		<2	U		<2	U	
		VMP-1-5-041312	4/13/2012	0.04			<0.0044	U		<0.0038	U		<0.0061	U		<0.0061	J	U
		VMP-1-5-071612	7/16/2012	0.13			0.0027	J		0.0038	J		<0.0063	U		0.0039	J	
		VMP-1-5-101112	10/11/2012	<0.023	U		<0.011	U		<0.0098	U		<0.016	U		<0.016	U	
		VMP-1-5-012113	1/21/2013	0.15	J		<0.13	U		0.021	J		<0.18	U		<0.18	U	
		VMP-1-5-012313-R	1/23/2013	<11	U		<5.7	U		<5	U		<8	U		<7.9	U	
		VMP-1-5-050813	5/8/2013	0.0068	J		<0.007	U		<0.0061	U		<0.0098	U		0.0036	J	
		VMP-1-5-072913	7/29/2013	0.0058	J		<0.0073	U		<0.0063	U		<0.01	U		0.0018	J	
		VMP-1-5-072913-Dup	7/29/2013	0.0057	J		<0.0073	U		<0.0064	U		<0.01	U		0.0022	J	
		VMP-1-5-110413	11/4/2013	0.03			0.00024	J		<0.0051	U		<0.0082	U		<0.0081	U	
	8.5 ft	VMP-1-8.5	11/2/2009	<1.6	U		<0.8	U		<0.7	U		<1.1	U		<1.1	U	
		VMP-1-8.5-082510	8/25/2010	<0.13	U		<0.063	U		<0.055	U		<0.088	U		<0.087	U	
		VMP-1-8.5-111710	11/17/2010	<0.024	U		0.0022	J		0.0034	J		<0.017	U		<0.017	U	
		VMP-1-8.5-111710-Dup	11/17/2010	0.015	J		0.0021	J		0.0022	J		<0.017	U		<0.017	U	
		VMP-1-8.5-020411	2/4/2011	<2	U		<0.98	U		<0.84	U		<1.4	U		<1.3	U	
		VMP-1-8.5-041211	4/12/2011	<0.017	U		0.0025	J		<0.0074	U		<0.012	U		0.00097	J	
		VMP-1-8.5-080111	8/1/2011	<7.1	U		<3.5	U		<3.1	U		<4.9	U		<4.9	U	
		VMP-1-8.5-080111-Dup	8/1/2011	<6.9	U		<3.5	U		<3	U		<4.8	U		<4.8	U	
		VMP-1-8.5-110311	11/3/2011	<79	U		<40	U		<34	U		<55	U		<55	U	
		VMP-1-8.5-013012	1/30/2012	<17	U		<8.6	U		<7.4	U		<12	U		<12	U	
		VMP-1-8.5-041612	4/16/2012	0.021			0.00093	J		<0.0045	U		<0.0073	U		<0.0072	U	
		VMP-1-8.5-041612-Dup	4/16/2012	0.022			0.00083	J		<0.0044	U		<0.0071	U		<0.007	U	

SEE LAST PAGE OF TABLE FOR NOTES

TABLE 5
CUMULATIVE SUMMARY OF SOIL VAPOR ANALYTICAL DETECTIONS AND SCREENING RESULTS: VILLAGE - VOCS

Location	Depth	Sample ID	Sample Date	2-Propanol			n-Propylbenzene			Styrene			1,1,2,2-Tetrachloroethane			Tetrachloroethene		
										1400						0.55		
				Result (mg/m^3)	Lab Quals	URS Quals	Result (mg/m^3)	Lab Quals	URS Quals	Result (mg/m^3)	Lab Quals	URS Quals	Result (mg/m^3)	Lab Quals	URS Quals	Result (mg/m^3)	Lab Quals	URS Quals
VMP-1	8.5 ft	VMP-1-8.5-071612	7/16/2012	0.097			<0.0045	J	U	0.0034	J		<0.0063	U		0.0035	J	
		VMP-1-8.5-101112	10/11/2012	0.0012	J		<0.0069	U		<0.006	U		<0.0097	U		<0.0096	U	
		VMP-1-8.5-012113	1/21/2013	<0.25	U		<0.12	U		<0.11	U		<0.17	U		<0.17	U	
		VMP-1-8.5-012313-R	1/23/2013	<0.23	U		<0.11	U		<0.099	U		<0.16	U		<0.16	U	
		VMP-1-8.5-050813	5/8/2013	0.028			<0.0075	U		<0.0065	U		<0.01	U		<0.01	J	U
		VMP-1-8.5-072913	7/29/2013	<0.014	U		<0.0073	U		<0.0063	U		<0.01	U		<0.01	U	
		VMP-1-8.5-110413	11/4/2013	0.032			<0.006	U		<0.0052	U		<0.0084	ND,UJ	UJ	<0.0083	U	
	23.5 ft	VMP-1-23.5	11/2/2009	<3.9	U		<1.9	U		<1.7	U		<2.7	U		<2.7	U	
		VMP - 1 - 23.5 - 083010	8/30/2010	<4.4	U		<2.2	U		<1.9	U		<3.1	U		<3	U	
		VMP-1-23.5-111810	11/17/2010	0.0052	J		<0.0061	U		0.003	J		<0.0085	U		<0.0084	J	U
		VMP-1-23.5-020411	2/4/2011	<11	U		<5.7	U		<5	U		<8	U		<7.9	U	
		VMP-1-23.5-041211	4/12/2011	12	J		<9.3	U		<8.1	U		<13	U		<13	U	
		VMP-1-23.5-041211-DUP	4/12/2011	8.1	J		<12	U		<10	U		<16	U		<16	U	
		VMP-1-23.5-080111	8/1/2011	14	J		<63	U		<55	U		<88	U		<88	U	
		VMP-1-23.5-110611	11/6/2011	<30	U		<15	U		<13	U		<21	U		5.4	J	
		VMP-1-23.5-013112	1/31/2012	<59	U		<29	U		<26	U		<41	U		<41	U	
		VMP-1-23.5-041612	4/16/2012	<4.7	U		<2.3	U		<2	U		<3.3	U		<3.2	U	
		VMP-1-23.5-071612	7/16/2012	<59	U		<30	U		<26	U		<41	U		<41	U	
		VMP-1-23.5-102412	10/24/2012	<120	U		<59	U		<51	U		<83	U		<82	U	
		VMP-1-23.5-012113	1/21/2013	<0.13	U	UJ	<0.066	U	UJ	<0.057	U	UJ	<0.092	U	UJ	<0.091	U	UJ
		VMP-1-23.5-012313-R	1/23/2013	<160	U		<79	U		<68	U		<110	U		<110	U	
		VMP-1-23.5-050813	5/8/2013	<0.15	U		<0.076	U		<0.066	U		<0.11	U		<0.1	U	
		VMP-1-23.5-050813-Dup	5/8/2013	<0.14	U		<0.072	U		<0.062	U		<0.1	U		<0.099	U	
		VMP-1-23.5-072913	7/29/2013	<0.014	U		<0.0073	U		<0.0063	U		<0.01	U		<0.01	U	
		VMP-1-23.5-110413	11/4/2013	0.011	J		<0.0058	U		<0.005	U		<0.0081	ND,UJ	UJ	0.00095	J	
	38.5 ft	VMP-1-38.5	11/2/2009	<11	U		<5.5	U		<4.8	U		<7.7	U		<7.6	U	
		VMP-1-38.5-073112	7/31/2012	0.013			0.00058	J		0.0021	J		<0.0064	U		<0.0063	U	
		VMP-1-38.5-102612	10/26/2012	<6.4	U		<3.2	U		<2.8	U		<4.5	U		<4.4	U	
		VMP-1-38.5-012113	1/21/2013	<0.086	U	UJ	<0.043	U	UJ	<0.037	U	UJ	<0.06	U	UJ	<0.06	U	UJ
		VMP-1-38.5-012313-R	1/23/2013	<120	U		<58	U		<51	U		<82	U		<81	U	
		VMP-1-38.5-050913	5/9/2013	<380	U		<190	U		<160	U		<260	U		<260	U	

SEE LAST PAGE OF TABLE FOR NOTES

TABLE 5
CUMULATIVE SUMMARY OF SOIL VAPOR ANALYTICAL DETECTIONS AND SCREENING RESULTS: VILLAGE - VOCS

Location	Depth	Sample ID	Sample Date	2-Propanol			n-Propylbenzene			Styrene			1,1,2,2-Tetrachloroethane			Tetrachloroethene		
										1400						0.55		
				Result (mg/m^3)	Lab Quals	URS Quals	Result (mg/m^3)	Lab Quals	URS Quals	Result (mg/m^3)	Lab Quals	URS Quals	Result (mg/m^3)	Lab Quals	URS Quals	Result (mg/m^3)	Lab Quals	URS Quals
VMP-2	5 ft	VMP-2-5	11/2/2009	<1.4	U		<0.72	U		<0.62	U		<1	U		<0.99	U	
		VMP - 2 - 5 - 083110	8/31/2010	<4.4	U		<2.2	U		<1.9	U		<3.1	U		<3	U	
		VMP-2-5-111610	11/16/2010	<6.5	U		<3.2	U		<2.8	U		<4.5	U		<4.5	U	
		VMP-2-5-020411	2/4/2011	<1.7	U		<0.85	U		<0.73	U		<1.2	U		<1.2	U	
		VMP-2-5-041311	4/13/2011	<0.014	U		0.0022	J		<0.0059	U		<0.0095	U		0.0042	J	
		VMP-2-5-080211	8/2/2011	<14	U		<7.1	U		<6.2	U		<9.9	U		<9.8	U	
		VMP-2-5-110711	11/7/2011	0.016			0.00028	J		<0.0036	U		<0.0059	U		<0.0058	J	U
		VMP-2-5-012512	1/25/2012	0.75	J		<0.48	U		<0.41	U		<0.66	U		<0.66	U	
		VMP-2-5-042512	4/25/2012	0.04			<0.019	U		<0.016	U		<0.026	U		0.0065	J	
		VMP-2-5-071612	7/16/2012	0.1			<0.0046	J	U	0.0041			<0.0064	U		0.004	J	
		VMP-2-5-102412	10/24/2012	0.044			<0.007	U		<0.0061	U		<0.0098	U		0.0051	J	
		VMP-2-5-013113	1/31/2013	0.039			<0.0068	J	U	<0.0059	U		<0.0095	U		<0.0094	J	U
		VMP-2-5-050613	5/6/2013	0.24			0.0022	J		<0.0055	J	U	<0.0088	U		<0.0088	J	U
	8.5 ft	VMP-2-8.5	11/3/2009	<0.5	U		<0.25	U		<0.22	U		<0.35	U		<0.34	U	
		VMP-2-8.5-D	11/3/2009	<0.53	U		<0.26	U		<0.23	U		<0.37	U		<0.37	U	
		VMP - 2 - 8.5 - 083110	8/31/2010	<4.5	U		<2.3	U		<2	U		<3.2	U		<3.1	U	
		VMP-2-8.5-111610	11/16/2010	<12	U		<6.2	U		<5.4	U		<8.6	U		<8.5	U	
		VMP-2-8.5-020411	2/4/2011	<4.2	U		<2.1	U		<1.8	U		<3	U		<2.9	U	
		VMP-2-8.5-041311	4/13/2011	<1.3	U		<0.65	U		<0.56	U		<0.9	U		<0.89	U	
		VMP-2-8.5-080211	8/2/2011	11	J		<26	U		<22	U		<36	U		<36	U	
		VMP-2-8.5-110711	11/7/2011	<0.11	U		<0.056	U		<0.048	U		<0.078	U		<0.077	U	
		VMP-2-8.5-012612	1/26/2012	<5	U		<2.5	U		<2.2	U		<3.5	U		<3.4	U	
		VMP-2-8.5-012612-DUP	1/26/2012	<5	U		<2.5	U		<2.2	U		<3.5	U		<3.4	U	
		VMP-2-8.5-041612	4/16/2012	0.023			0.00091	J		0.00085	J		<0.0067	U		<0.0066	U	
		VMP-2-8.5-041612-Dup	4/16/2012	0.024			0.00098	J		0.00089	J		<0.0069	U		<0.0068	U	
		VMP-2-8.5-071612	7/16/2012	0.065			<0.0055	J	U	0.0031	J		<0.0077	U		<0.0076	J	U
		VMP-2-8.5-071612-Dup	7/16/2012	0.062			<0.0045	J	U	0.0028	J		<0.0063	U		0.0043	J	
		VMP-2-8.5-102312	10/23/2012	0.0032	J		<0.0072	J	U	<0.0062	U		<0.01	U		0.0046	J	
		VMP-2-8.5-020513	2/5/2013	0.01	J		<0.0073	U		<0.0063	U		<0.01	U		<0.01	J	U
		VMP-2-8.5-050613	5/6/2013	0.0029	J		<0.0068	U		<0.0059	J	U	<0.0095	U		<0.0094	J	U
		VMP-2-8.5-050613-Dup	5/6/2013	0.0014	J		<0.0066	U		<0.0057	J	U	<0.0092	U		<0.0091	J	U

SEE LAST PAGE OF TABLE FOR NOTES

TABLE 5
CUMULATIVE SUMMARY OF SOIL VAPOR ANALYTICAL DETECTIONS AND SCREENING RESULTS: VILLAGE - VOCS

Location	Depth	Sample ID	Sample Date	2-Propanol			n-Propylbenzene			Styrene			1,1,2,2-Tetrachloroethane			Tetrachloroethene		
										1400						0.55		
				Result (mg/m^3)	Lab Quals	URS Quals	Result (mg/m^3)	Lab Quals	URS Quals	Result (mg/m^3)	Lab Quals	URS Quals	Result (mg/m^3)	Lab Quals	URS Quals	Result (mg/m^3)	Lab Quals	URS Quals
VMP-2	22 ft	VMP-2-22	11/3/2009	<2.8	U		<1.4	U		<1.2	U		<1.9	U		<1.9	U	
		VMP - 2 - 22 - 083110	8/31/2010	<6.9	U		<3.5	U		<3	U		<4.8	U		<4.8	U	
		VMP-2-22-111610	11/16/2010	<13	U		<6.5	U		<5.6	U		<9.1	U		<9	U	
		VMP-2-22-020411	2/4/2011	<5.8	U		<2.9	U		<2.5	U		<4.1	U		<4	U	
		VMP-2-22-041311	4/13/2011	<17	U		<8.6	U		<7.4	U		<12	U		<12	U	
		VMP-2-22-080211	8/2/2011	<69	U		<35	U		<30	U		<48	U		<48	U	
		VMP-2-22-110711	11/7/2011	<3.7	U		<1.8	U		<1.6	U		<2.6	U		0.81	J	
		VMP-2-22-012612	1/26/2012	<7.6	U		<3.8	U		<3.3	U		<5.3	U		<5.2	U	
		VMP-2-22-042712	4/27/2012	0.02			<0.004	U		0.00081	J		<0.0055	U		0.0028	J	
		VMP-2-22-071612	7/16/2012	0.2			<0.0047	J	U	0.0037	J		<0.0065	U		0.0035	J	
		VMP-2-22-102312	10/23/2012	0.002	J		<0.0072	U		<0.0062	U		<0.01	U		0.0066	J	
		VMP-2-22-013113	1/31/2013	0.0057	J		<0.0066	U		<0.0057	U		<0.0092	U		<0.0091	J	U
		VMP-2-22-050613	5/6/2013	0.0029	J		<0.0068	U		<0.0059	U		<0.0095	U		0.0051	J	
		VMP-2-22-081213	8/12/2013	<0.015	U		0.05			<0.0066	U		<0.011	U		0.0052	J	
		VMP-2-22-111513	11/15/2013	0.0067	J		0.069			<0.0057	U		<0.0092	U		0.0048	J	
	42 ft	VMP-2-42	11/3/2009	<54	U		<27	U		<23	U		<38	U		<37	U	
		VMP-2-42-013113	1/31/2013	90	J		9.5	J		22	J		16	J		<88	U	
		VMP-2-42-050613	5/6/2013	<54	U		<27	U		<23	U		<38	U		<37	U	
VMP-3	5 ft	VMP-3-5	11/3/2009	<0.053	U		<0.026	U		<0.023	U		<0.037	U		<0.037	U	
		VMP-3-5-090910	9/9/2010	<13	U		<6.5	U		<5.7	U		<9.1	U		<9	U	
		VMP-3-5-112210	11/22/2010	2.1	J		<6.6	U		<5.7	U		<9.2	U		4.5	J	
		VMP-3-5-020911	2/9/2011	<5.9	U		<3	U		<2.6	U		<4.2	U		<4.1	U	
		VMP-3-5-041411	4/14/2011	<64	UJ	UJ	<32	U		<28	U		<45	U		<44	U	
		VMP-3-5-080211	8/2/2011	0.019			<0.0076	U		0.0021	J		<0.011	U		<0.01	U	
		VMP-3-5-110811	11/8/2011	0.0094			<0.0042	U		<0.0036	U		<0.0059	U		<0.0058	U	
		VMP-3-5-110811-DUP	11/8/2011	0.0093			<0.0043	U		<0.0037	U		<0.006	U		<0.0059	U	
		VMP-3-5-012712	1/27/2012	<4.3	U		<2.2	U		<1.9	U		<3	U		<3	U	
		VMP-3-5-041912	4/19/2012	0.1			0.0013	J		0.0018	J		<0.0066	U		<0.0065	U	
		VMP-3-5-072712	7/27/2012	0.055			0.0011	J		0.0029	J		<0.0069	U		<0.0068	U	
		VMP-3-5-060413	6/4/2013	0.0041	J		<0.0078	U		<0.0068	U		<0.011	J	U	0.0092	J	
		VMP-3-5-072913	7/29/2013	<0.015	U		<0.0075	U		<0.0065	U		<0.01	U		0.01		
		VMP-3-5-110613	11/6/2013	0.0042	J		<0.0064	U		<0.0055	U		<0.0089	U		0.0033	J	

SEE LAST PAGE OF TABLE FOR NOTES

TABLE 5
CUMULATIVE SUMMARY OF SOIL VAPOR ANALYTICAL DETECTIONS AND SCREENING RESULTS: VILLAGE - VOCS

Location	Depth	Sample ID	Sample Date	2-Propanol			n-Propylbenzene			Styrene			1,1,2,2-Tetrachloroethane			Tetrachloroethene		
										1400						0.55		
				Result (mg/m^3)	Lab Quals	URS Quals	Result (mg/m^3)	Lab Quals	URS Quals	Result (mg/m^3)	Lab Quals	URS Quals	Result (mg/m^3)	Lab Quals	URS Quals	Result (mg/m^3)	Lab Quals	URS Quals
VMP-3	10 ft	VMP-3-10	6/21/2010	3.8	J		5.6	J		<6.4	U		<10	U		<10	U	
		VMP 3-10-091010	9/10/2010	<42	U		7.2	J		<18	U		<29	U		<29	U	
		VMP-3-10-092010	9/20/2010	<30	U		4.4	J		<13	U		<21	U		<21	U	
		VMP-3-10-112210	11/22/2010	<13	U		11			<5.6	U		<9.1	U		<9	U	
		VMP-3-10-112210-Dup	11/22/2010	<18	U		7.9	J		<7.8	U		<13	U		<12	U	
		VMP-3-10-020811	2/8/2011	<19	U		<9.5	U		<8.3	U		<13	U		<13	U	
		VMP-3-10-041311	4/13/2011	<110	UJ	UJ	<55	U		<48	U		<77	U		<76	U	
		VMP-3-10-080311	8/3/2011	0.044	J		0.022	J		<0.06	U		<0.097	U		<0.096	U	
		VMP-3-10-110811	11/8/2011	0.015			<0.0057	U		<0.005	U		<0.008	U		<0.0079	U	
		VMP-3-10-012712	1/27/2012	0.017	J		0.015	J		<0.036	U		<0.058	U		<0.057	U	
		VMP-3-10-042012	4/20/2012	0.018			<0.0042	J	U	0.0011	J		<0.0059	U		<0.0058	J	U
		VMP-3-10-072312	7/23/2012	0.014			<0.0049	U		0.00037	J		<0.0069	U		<0.0068	U	
		VMP-3-10-101812	10/18/2012	0.012	J		0.0011	J		<0.0064	U		<0.01	U		<0.01	U	
		VMP-3-10-020613	2/6/2013	0.0035	J		<0.0069	U		<0.006	U		<0.0097	U		0.0088	J	
		VMP-3-10-060413	6/4/2013	0.0051	J		<0.0074	U		<0.0064	U		<0.01	J	U	0.0034	J	
		VMP-3-10-072913	7/29/2013	<0.014	U		0.0029	J		<0.0062	U		<0.01	U		0.011		
		VMP-3-10-110613	11/6/2013	0.015			<0.0066	U		<0.0057	U		<0.0092	U		<0.0091	U	
	22 ft	VMP-3-22	11/4/2009	<38	U		24			<16	U		<27	U		<26	U	
		VMP-3-22-092010	9/20/2010	<40	U		29			<17	U		<28	U		<28	U	
		VMP-3-22-112210	11/22/2010	<46	U		40			<20	U		<32	U		<32	U	
		VMP-3-22-020811	2/8/2011	<22	U		20			<9.8	U		<16	U		<16	U	
		VMP-3-22-041511	4/15/2011	<120	UJ	UJ	<61	U		<53	U		<85	U		<84	U	
		VMP-3-22-080611	8/6/2011	0.11	J		<0.097	U		<0.084	U		<0.14	U		<0.13	U	
		VMP-3-22-110811	11/8/2011	0.032			<0.0043	U		<0.0037	U		<0.006	U		<0.0059	U	
		VMP-3-22-013012	1/30/2012	0.054			0.0015	J		<0.015	U		<0.024	U		<0.024	U	
		VMP-3-22-042012	4/20/2012	0.017			<0.0043	J	U	<0.0037	U		<0.006	U		<0.0059	J	U
		VMP-3-22-072312	7/23/2012	0.0087	J		<0.0048	U		<0.0042	U		<0.0067	U		<0.0066	U	
		VMP-3-22-101812	10/18/2012	0.0032	J		<0.0073	U		<0.0063	U		<0.01	U		<0.01	U	
		VMP-3-22-020613	2/6/2013	0.0022	J		<0.0071	U		<0.0062	U		<0.0099	U		<0.0098	J	U
		VMP-3-22-060413	6/4/2013	0.0026	J		<0.007	U		<0.0061	U		<0.0098	J	U	0.0085	J	
		VMP-3-22-060413-Dup	6/4/2013	<0.014	U		<0.0072	U		<0.0063	U		<0.01	U		<0.01	U	
		VMP-3-22-072913	7/29/2013	<0.014	U		<0.0069	U		<0.006	U		<0.0097	U		<0.0096	U	
		VMP-3-22-110613	11/6/2013	0.0044	J		<0.0066	U		<0.0057	U		<0.0092	U		<0.009	U	
		VMP-3-22-110613-Dup	11/6/2013	0.018			<0.0063	U		<0.0054	U		<0.0088	U		<0.0086	U	

SEE LAST PAGE OF TABLE FOR NOTES

TABLE 5
CUMULATIVE SUMMARY OF SOIL VAPOR ANALYTICAL DETECTIONS AND SCREENING RESULTS: VILLAGE - VOCS

Location	Depth	Sample ID	Sample Date	2-Propanol			n-Propylbenzene			Styrene			1,1,2,2-Tetrachloroethane			Tetrachloroethene		
										1400						0.55		
				Result (mg/m^3)	Lab Quals	URS Quals	Result (mg/m^3)	Lab Quals	URS Quals	Result (mg/m^3)	Lab Quals	URS Quals	Result (mg/m^3)	Lab Quals	URS Quals	Result (mg/m^3)	Lab Quals	URS Quals
VMP-3	31.5 ft	VMP-3-31.5	11/4/2009	<61	U		<30	U		<26	U		<42	U		<42	U	
		VMP-3-31.5-090910	9/9/2010	<75	U		17	J		<32	U		<52	U		<52	U	
		VMP-3-31.5-112210	11/22/2010	<52	U		9.8	J		<22	U		<36	U		<36	U	
		VMP-3-31.5-020911	2/9/2011	<50	U		<25	U		<22	U		<35	U		<34	U	
		VMP-3-31.5-041411	4/14/2011	<410	UJ	UJ	<200	U		<180	U		<280	U		<280	U	
		VMP-3-31.5-041411-DUP	4/14/2011	<410	UJ	UJ	<200	U		<180	U		<280	U		<280	U	
		VMP-3-31.5-080211	8/2/2011	<920	U		<460	U		<400	U		<640	U		1100		
		VMP-3-31.5-080211-Dup	8/2/2011	<540	U		<270	U		<230	U		<380	U		<370	U	
		VMP-3-31.5-110811	11/8/2011	<22	U		<11	U		<9.3	U		<15	U		<15	U	
		VMP-3-31.5-012712	1/27/2012	<140	U		<68	U		<59	U		<95	U		<94	U	
		VMP-3-31.5-041912	4/19/2012	<230	U		<120	U		<100	U		<160	U		<160	U	
		VMP-3-31.5-041912-Dup	4/19/2012	<220	U		<110	U		<98	U		<160	U		<160	U	
		VMP-3-31.5-072312	7/23/2012	<56	U		<28	U		<24	U		<39	U		<39	U	
		VMP-3-31.5-101912	10/19/2012	<4.5	U		<2.3	U		<2	U		<3.2	U		<3.1	U	
		VMP-3-31.5-020713	2/7/2013	<25	U		<13	U		<11	U		<18	U		<18	U	
		VMP-3-31.5-060413	6/4/2013	<14	U		<7	U		<6	U		<9.7	U		<9.6	U	
		VMP-3-31.5-072913	7/29/2013	<14	U		<7.3	U		<6.3	U		<10	U		<10	U	
		VMP-3-31.5-110613	11/6/2013	<0.62	U		<0.31	U		<0.27	U		<0.43	U		<0.43	U	
	39 ft	VMP-3-39	11/4/2009	<120	U		<61	U		<53	U		<85	U		<84	U	
		VMP-3-39-101912	10/19/2012	<450	U		<230	U		<200	U		<320	U		<310	U	
		VMP-3-39-021213	2/12/2013	<130	U		<65	U		<56	U		<91	U		<90	U	
		VMP-3-39-060413	6/4/2013	<14	U		<6.8	U		<5.8	U		<9.4	U		<9.3	U	
		VMP-3-39-072913	7/29/2013	<12	U		<5.8	U		1	J		<8.1	U		<8	U	
		VMP-3-39-110613	11/6/2013	<12	U		<6.2	U		<5.4	U		<8.6	U		<8.5	U	
VMP-4	5 ft	VMP-4-5	11/5/2009	<0.12	U		<0.062	U		<0.054	U		<0.087	U		<0.086	U	
		VMP-4-5-082510	8/25/2010	<0.71	U		0.058	J		<0.31	U		<0.49	U		<0.49	U	
		VMP-4-5-112210	11/22/2010	<26	U		8.4	J		<11	U		<18	U		<18	U	
		VMP-4-5-021411	2/14/2011	<1.5	U		<0.77	U		<0.67	U		<1.1	U		<1.1	U	
		VMP-4-5-041911	4/19/2011	<71	UJ	UJ	<36	U		<31	U		<50	U		<49	U	
		VMP-4-5-080311	8/3/2011	0.044	J		<0.076	U		<0.066	U		<0.11	U		<0.1	U	
		VMP-4-5-110911	11/9/2011	0.012			0.00081	J		<0.0036	U		<0.0059	U		<0.0058	U	
		VMP-4-5-013012	1/30/2012	0.044	J	J	<0.22	U		<0.19	U		<0.3	U		<0.3	U	
		VMP-4-5-042512	4/25/2012	0.035			<0.0053	J	U	0.0027	J		<0.0074	U		<0.0074	J	U
		VMP-4-5-072512	7/25/2012	0.11			0.0024	J		0.0051			<0.0073	U		0.0024	J	
		VMP-4-5-101812	10/18/2012	0.01	J		<0.0076	U		<0.0066	U		<0.011	U		<0.01	U	
		VMP-4-5-020713	2/7/2013	0.0043	J		<0.0061	J	U	<0.0053	U		<0.0085	U		<0.0084	U	
		VMP-4-5-050913	5/9/2013	0.02			<0.0077	U		<0.0067	U		<0.011	U		<0.011	U	
		VMP-4-5-080113	8/1/2013	<0.015	U		<0.0074	U		<0.0064	U		<0.01	U		<0.01	U	
		VMP-4-5-120313-R	12/3/2013	0.0063	J		<0.0071	U		<0.0062	U		<0.0099	U		<0.0098	U	

SEE LAST PAGE OF TABLE FOR NOTES

TABLE 5
CUMULATIVE SUMMARY OF SOIL VAPOR ANALYTICAL DETECTIONS AND SCREENING RESULTS: VILLAGE - VOCS

Location	Depth	Sample ID	Sample Date	2-Propanol			n-Propylbenzene			Styrene			1,1,2,2-Tetrachloroethane			Tetrachloroethene		
										1400						0.55		
				Result (mg/m^3)	Lab Quals	URS Quals	Result (mg/m^3)	Lab Quals	URS Quals	Result (mg/m^3)	Lab Quals	URS Quals	Result (mg/m^3)	Lab Quals	URS Quals	Result (mg/m^3)	Lab Quals	URS Quals
VMP-4	12 ft	VMP-4-12	11/5/2009	<2.1	U		<1	U		<0.9	U		<1.4	U		<1.4	U	
		VMP-4-12-082510	8/25/2010	<12	U		4.2	J		<5.4	U		<8.6	U		<8.5	U	
		VMP-4-12-112310	11/23/2010	<13	U		<6.3	U		<5.5	U		<8.8	U		<8.8	U	
		VMP-4-12-021411	2/14/2011	<3.2	U		<1.6	U		<1.4	U		<2.2	U		<2.2	U	
		VMP-4-12-041911	4/19/2011	<61	UJ	UJ	<31	U		<27	U		<43	U		<42	U	
		VMP-4-12-080311	8/3/2011	<7.1	U		<3.5	U		<3.1	U		<4.9	U		<4.9	U	
		VMP-4-12-080311-Dup	8/3/2011	<14	U		<7.1	U		<6.2	U		<9.9	U		<9.8	U	
		VMP-4-12-110911	11/9/2011	<2.2	U		<1.1	U		<0.93	U		<1.5	U		<1.5	U	
		VMP-4-12-013012	1/30/2012	<4.4	U		<2.2	U		<1.9	U		<3.1	U		<3	U	
		VMP-4-12-041812	4/18/2012	0.075			0.0011	J		0.0014	J		<0.0069	U		0.011		
		VMP-4-12-072312	7/23/2012	0.014	J		0.012	J		<0.021	U		<0.033	U		<0.033	U	
		VMP-4-12-101812	10/18/2012	0.0098	J		0.00085	J		<0.0064	U		<0.01	U		<0.01	U	
		VMP-4-12-101812-Dup	10/18/2012	0.004	J		0.0011	J		<0.0066	U		<0.011	U		<0.01	U	
		VMP-4-12-020713	2/7/2013	0.0073	J		<0.0066	J	U	<0.0057	U		<0.0092	U		<0.0091	U	
		VMP-4-12-020713-DUP	2/7/2013	0.0054	J		<0.0068	U		<0.0059	U		<0.0095	U		<0.0094	U	
		VMP-4-12-050913	5/9/2013	<0.029	U		0.012	J		<0.013	U		<0.02	U		<0.02	U	
		VMP-4-12-080113	8/1/2013	<0.015	U		<0.0075	U		<0.0065	U		<0.01	U		<0.01	U	
		VMP-4-12-120313-R	12/3/2013	0.008	J		0.0042	J		<0.0059	U		<0.0095	U		<0.0094	U	
	23.5 ft	VMP-4-23.5	11/5/2009	<95	U		<48	U		<41	U		<66	U		<66	U	
		VMP - 4 - 23.5 - 083110	8/31/2010	<14	U		69		J	<6.2	U		<9.9	U		<9.8	U	
		VMP-4-23.5-112310	11/23/2010	<140	U		22	J		<62	U		<100	U		<99	U	
		VMP-4-23.5-021411	2/14/2011	<5.2	U		<2.6	U		<2.2	U		<3.6	U		<3.6	U	
		VMP-4-23.5-042011	4/20/2011	<330	U		<160	U		<1400	U		<230	U		<230	U	
		VMP-4-23.5-042011-DUP	4/20/2011	<330	U		<160	U		<1400	U		<230	U		<230	U	
		VMP-4-23.5-080611	8/6/2011	<14	U		7.6			<6	U		<9.6	U		<9.5	U	
		VMP-4-23.5-110911	11/9/2011	<41	U		<21	U		<18	U		<29	U		<28	U	
		VMP-4-23.5-013012	1/30/2012	<88	U		<44	U		<38	U		<61	U		<61	U	
		VMP-4-23.5-013012-DUP	1/30/2012	<61	U		<31	U		<27	U		<43	U		<42	U	
		VMP-4-23.5-041912	4/19/2012	3.6	J		<9.6	U		<8.3	U		<13	U		<13	U	
		VMP-4-23.5-072312	7/23/2012	<9.2	U		6			<4	U		<6.4	U		<6.4	U	
		VMP-4-23.5-101812	10/18/2012	<10	U		<5.1	U		<4.4	U		<7.1	U		<7	U	
		VMP-4-23.5-020713	2/7/2013	<3.2	U		<1.6	U		<1.4	U		<2.3	U		<2.2	U	
		VMP-4-23.5-051513	5/15/2013	<3.8	U		<1.9	U		<1.7	U		<2.7	U		<2.6	U	
		VMP-4-23.5-080113	8/1/2013	<14	U		<7.1	U		<6.2	U		<9.9	U		<9.8	U	
		VMP-4-23.5-080113-Dup	8/1/2013	<14	U		<7.1	U		<6.2	U		<9.9	U		<9.8	U	
		VMP-4-23.5-110713	11/7/2013	<2.4	U		<1.2	U		<1	U		<1.6	U		<1.6	U	

SEE LAST PAGE OF TABLE FOR NOTES

TABLE 5
CUMULATIVE SUMMARY OF SOIL VAPOR ANALYTICAL DETECTIONS AND SCREENING RESULTS: VILLAGE - VOCS

Location	Depth	Sample ID	Sample Date	2-Propanol			n-Propylbenzene			Styrene			1,1,2,2-Tetrachloroethane			Tetrachloroethene		
										1400						0.55		
				Result (mg/m^3)	Lab Quals	URS Quals	Result (mg/m^3)	Lab Quals	URS Quals	Result (mg/m^3)	Lab Quals	URS Quals	Result (mg/m^3)	Lab Quals	URS Quals	Result (mg/m^3)	Lab Quals	URS Quals
VMP-4	39 ft	VMP-4-39	11/5/2009	<73	U		39			<32	U		<51	U		<50	U	
		VMP-4-39-042111	4/21/2011	<410	U		<210	U		<1800	U		<290	U		<280	U	
		VMP-4-39-041912	4/19/2012	<9.9	U		4.4	J		<4.3	U		<6.9	U		<6.8	U	
		VMP-4-39-072312	7/23/2012	<15	U		8.3		J	<6.4	U		<10	U		<10	U	
		VMP-4-39-101812	10/18/2012	<190	U		<93	U		<81	U		<130	U		<130	U	
		VMP-4-39-101812-Dup	10/18/2012	<170	U		<85	U		<73	U		<120	U		<120	U	
		VMP-4-39-020713	2/7/2013	<26	U		3	J		<11	U		<18	U		<18	U	
		VMP-4-39-051513	5/15/2013	<14	U		14			<6.2	U		<10	U		<9.9	U	
		VMP-4-39-110713	11/7/2013	<13	U		2.8	J		<5.7	U		<9.2	U		<9.1	U	
VMP-5	5 ft	VMP-5-5	11/5/2009	<2.2	U		<1.1	U		<0.95	U		<1.5	U		<1.5	U	
		VMP-5-5-090910	9/9/2010	<26	U		4.8	J		<11	U		<18	U		<18	U	
		VMP-5-5-112210	11/22/2010	<6.3	U		<3.2	U		<2.7	U		<4.4	U		<4.4	U	
		VMP-5-5-021611	2/16/2011	0.3		J	<0.02	U		<0.018	U		<0.028	U		<0.028	U	
		VMP-5-5-042111	4/21/2011	<0.13	U		<0.065	U		<0.56	U		<0.091	U		0.078	J	
		VMP-5-5-080511	8/5/2011	0.07			0.00075	J		0.0024	J		<0.0086	U		0.0031	J	
		VMP-5-5-111111	11/11/2011	0.014			0.018			<0.004	U		<0.0064	U		<0.0063	U	
		VMP-5-5-013012	1/30/2012	0.25			0.007	J		0.0053	J		<0.064	U		<0.063	U	
		VMP-5-5-041112	4/11/2012	0.057			0.00078	J		0.0011	J		<0.0063	U		0.0021	J	
		VMP-5-5-071312	7/13/2012	0.54			<0.005	U		<0.0043	U		<0.007	U		<0.0069	J	U
		VMP-5-5-101212	10/12/2012	<0.012	U		<0.0062	U		<0.0054	U		<0.0086	U		<0.0085	U	
		VMP-5-5-012513	1/25/2013	0.2			<0.0065	U		<0.0056	U		<0.0091	U		<0.009	U	
		VMP-5-5-042913	4/29/2013	<0.014	U		<0.0069	J	U	<0.006	J	U	<0.0096	J	U	<0.0095	J	U
		VMP-5-5-082313-R	8/23/2013	<0.015	U		<0.0075	U		<0.0065	U		<0.01	U		<0.01	U	
		VMP-5-5-110513	11/5/2013	0.014			<0.0058	U		<0.0051	U		<0.0082	ND,UJ	UJ	0.00046	J	
	12.5 ft	VMP-5-12.5	11/6/2009	<2.5	U		<1.3	U		<1.1	U		<1.8	U		<1.8	U	
		VMP-5-12.5-D	11/6/2009	<5.7	U		<2.8	U		<2.5	U		<4	U		<3.9	U	
		VMP-5-12.5-090910	9/9/2010	<13	U		2.1	J		<5.6	U		<9.1	U		<9	U	
		VMP-5-12.5-112310	11/23/2010	<0.65	U		<0.32	U		<0.28	U		<0.45	U		<0.45	U	
		VMP-5-12.5-021611	2/16/2011	<2	U		<0.98	U		<0.84	U		<1.4	U		<1.3	U	
		VMP-5-12.5-042111	4/21/2011	<0.14	U		<0.069	U		<0.6	U		<0.097	U		<0.096	U	
		VMP-5-12.5-080611	8/6/2011	<12	U		<6.1	U		<5.3	U		<8.5	U		<8.4	U	
		VMP-5-12.5-111111	11/11/2011	0.0091			0.00082	J		<0.0037	U		<0.006	U		<0.006	U	
		VMP-5-12.5-013012	1/30/2012	0.032			<0.014	J	U	<0.012	U		<0.02	U		<0.019	U	
		VMP-5-12.5-041112	4/11/2012	0.049			0.00051	J		0.0016	J		<0.006	U		0.0023	J	
		VMP-5-12.5-071212	7/12/2012	0.01			0.0033	J		<0.0044	J	U	<0.0071	U		<0.007	U	
		VMP-5-12.5-101112	10/11/2012	0.012	J		<0.012	U		<0.01	U		<0.017	U		0.0018	J	
		VMP-5-12.5-012413	1/24/2013	0.27			<0.0063	U		<0.0055	U		<0.0088	U		<0.0088	U	
		VMP-5-12.5-042913	4/29/2013	<0.015	U		<0.0077	J	U	<0.0067	J	U	<0.011	J	U	<0.011	U	
		VMP-5-12.5-080113	8/1/2013	<0.015	U		<0.0077	J	U	<0.0066	U		<0.011	U		<0.01	U	
		VMP-5-12.5-110513	11/5/2013	0.025			<0.0064	U		<0.0055	U		<0.0089	ND,UJ	UJ	<0.0088	U	

TABLE 5
CUMULATIVE SUMMARY OF SOIL VAPOR ANALYTICAL DETECTIONS AND SCREENING RESULTS: VILLAGE - VOCS

Location	Depth	Sample ID	Sample Date	2-Propanol			n-Propylbenzene			Styrene			1,1,2,2-Tetrachloroethane			Tetrachloroethene		
										1400						0.55		
				Result (mg/m^3)	Lab Quals	URS Quals	Result (mg/m^3)	Lab Quals	URS Quals	Result (mg/m^3)	Lab Quals	URS Quals	Result (mg/m^3)	Lab Quals	URS Quals	Result (mg/m^3)	Lab Quals	URS Quals
VMP-5	31 ft	VMP-5-31	11/6/2009	<23	U		<12	U		<10	U		<16	U		<16	U	
		VMP-5-31-090910	9/9/2010	<54	U		<27	U		<23	U		<38	U		<37	U	
		VMP-5-31-112310	11/23/2010	<34	U		<17	U		<15	U		<24	U		<23	U	
		VMP-5-31-021611	2/16/2011	<14	U		<6.8	U		<5.9	U		<9.5	U		<9.4	U	
		VMP-5-31-042111	4/21/2011	<200	U		<100	U		<880	U		<140	U		<140	U	
		VMP-5-31-080611	8/6/2011	34	J		<57	U		<49	U		<80	U		<79	U	
		VMP-5-31-111111	11/11/2011	<58	U		<29	U		<25	U		<40	U		<40	U	
		VMP-5-31-013012	1/30/2012	<29	U		<15	U		<13	U		<20	U		<20	U	
		VMP-5-31-041112	4/11/2012	0.031	J		<0.047	U		<0.041	U		<0.066	U		<0.065	U	
		VMP-5-31-071212	7/12/2012	0.015			<0.0049	J	U	<0.0043	U		<0.0069	U		<0.0068	U	
		VMP-5-31-101112	10/11/2012	0.0027	J		<0.0069	U		<0.006	U		<0.0097	U		<0.0096	U	
		VMP-5-31-012413	1/24/2013	7.5			<0.069	U		<0.06	U		<0.096	U		<0.095	U	
		VMP-5-31-042913	4/29/2013	0.024			<0.0071	U		<0.0061	U		<0.0099	U		<0.0098	U	
		VMP-5-31-080113	8/1/2013	<0.014	U		<0.0073	U		<0.0063	U		<0.01	U		<0.01	U	
		VMP-5-31-110513	11/5/2013	0.013			<0.0065	U		<0.0056	U		<0.009	U		<0.0089	U	
		VMP-5-31-110513-Dup	11/5/2013	0.022			<0.0062	U		<0.0054	U		<0.0087	ND,UJ	UJ	<0.0086	U	
	40 ft	VMP-5-40	11/6/2009	<32	U		<16	U		<14	U		<22	U		<22	U	
		VMP-5-40-042111	4/21/2011	<210	U		<100	U		<920	U		<150	U		<150	U	
		VMP-5-40-013012	1/30/2012	<61	U		<31	U		<27	U		<43	U		<42	U	
		VMP-5-40-041212	4/12/2012	0.088	J		<0.046	U		<0.04	U		<0.064	U		<0.063	U	
		VMP-5-40-071212	7/12/2012	<0.099	U		<0.049	U		<0.043	U		<0.069	U		<0.068	U	
		VMP-5-40-101112	10/11/2012	0.0081	J		<0.0073	U		<0.0063	U		<0.01	U		0.0016	J	
		VMP-5-40-012513	1/25/2013	1.9			<0.021	U		<0.018	U		<0.03	U		<0.029	U	
		VMP-5-40-012513-Dup	1/25/2013	2			<0.021	U		<0.018	U		<0.029	U		<0.028	U	
		VMP-5-40-042913	4/29/2013	<0.014	U		<0.007	U		<0.0061	J	U	<0.0098	J	U	<0.0097	U	
		VMP-5-40-080113	8/1/2013	0.0054	J		<0.0076	U		<0.0066	U		<0.011	U		<0.01	U	
		VMP-5-40-110513	11/5/2013	0.011	J		<0.0059	U		<0.0052	U		<0.0083	ND,UJ	UJ	0.00081	J	
VMP-6	5 ft	VMP-6-5	11/6/2009	<3.9	U		5.8		J	<1.7	U		<2.7	U		<2.7	U	
		VMP-6-5-090810	9/8/2010	<2.2	U		<1.1	U		<0.94	U		<1.5	U		<1.5	U	
		VMP-6-5-111610	11/16/2010	<14	U		7.7			<5.9	U		<9.5	U		<9.4	U	
		VMP-6-5-020711	2/7/2011	0.027			0.0034	J		<0.0051	U		<0.0082	U		<0.0081	U	
		VMP-6-5-040811	4/8/2011	0.054			<0.013	U		<0.011	U		<0.018	U		<0.018	U	
		VMP-6-5-080411	8/4/2011	<0.66	U		<0.33	U		<0.28	U		<0.46	U		<0.45	U	
		VMP-6-5-110911	11/9/2011	0.13			0.018			0.00069	J		<0.0055	U		<0.0055	U	
		VMP-6-5-013112	1/31/2012	0.082	J		0.0034	J		<0.04	U		<0.065	U		<0.064	U	
		VMP-6-5-041212	4/12/2012	0.015			<0.0049	U		0.00098	J		<0.0069	U		<0.0068	J	U
		VMP-6-5-071612	7/16/2012	0.0098			<0.0049	J	U	<0.0043	U		<0.0069	U		<0.0068	U	
		VMP-6-5-101012	10/10/2012	0.012	J		<0.0068	U		<0.0059	U		<0.0095	U		<0.0094	U	
		VMP-6-5-021213	2/12/2013	0.0073	J		<0.0061	U		<0.0053	U		<0.0085	U		<0.0084	U	

SEE LAST PAGE OF TABLE FOR NOTES

TABLE 5
CUMULATIVE SUMMARY OF SOIL VAPOR ANALYTICAL DETECTIONS AND SCREENING RESULTS: VILLAGE - VOCS

Location	Depth	Sample ID	Sample Date	2-Propanol			n-Propylbenzene			Styrene			1,1,2,2-Tetrachloroethane			Tetrachloroethene		
										1400						0.55		
				Result (mg/m^3)	Lab Quals	URS Quals	Result (mg/m^3)	Lab Quals	URS Quals	Result (mg/m^3)	Lab Quals	URS Quals	Result (mg/m^3)	Lab Quals	URS Quals	Result (mg/m^3)	Lab Quals	URS Quals
VMP-6	10 ft	VMP-6-10	11/6/2009	<4.2	U		8			<1.8	U		<3	U		<2.9	U	
		VMP-6-10-090810	9/8/2010	<2.3	U		0.73	J	J	<1	U		<1.6	U		<1.6	U	
		VMP-6-10-111710	11/17/2010	0.0073	J		<0.0063	U		0.0022	J		<0.0088	U		0.0081	J	
		VMP-6-10-020711	2/7/2011	0.0045	J		<0.0062	J	U	<0.0054	U		<0.0086	U		0.0013	J	
		VMP-6-10-040811	4/8/2011	0.53			<0.15	U		0.093	J		<0.21	U		<0.2	U	
		VMP-6-10-080411	8/4/2011	<2.1	U		<1	U		<0.91	U		<1.5	U		<1.4	U	
		VMP-6-10-111011	11/10/2011	0.19			<0.0041	U		<0.0036	U		<0.0058	U		<0.0057	U	
		VMP-6-10-013112	1/31/2012	<1.5	U		<0.73	U		<0.63	U		<1	U		<1	U	
		VMP-6-10-041212	4/12/2012	0.015			<0.0048	J	U	<0.0042	U		<0.0067	U		<0.0066	J	U
		VMP-6-10-071612	7/16/2012	0.013	J		<0.0065	J	U	<0.0056	U		<0.0091	U		<0.009	J	U
		VMP-6-10-101112	10/11/2012	0.0037	J		<0.0071	U		<0.0062	U		<0.0099	U		<0.0098	U	
		VMP-6-10-020513	2/5/2013	0.01	J		<0.0068	U		<0.0059	U		<0.0095	U		<0.0094	J	U
		VMP-6-10-051513	5/15/2013	0.0044	J		<0.0069	U		<0.006	U		<0.0097	U		0.0013	J	
		VMP-6-10-080813	8/8/2013	0.0037	J		0.00041	J		<0.0059	U		<0.0095	U		0.18		
		VMP-6-10-110513	11/5/2013	0.0061	J		<0.0065	U		<0.0056	U		<0.0091	ND,UJ	UJ	<0.009	U	
	31.5 ft	VMP-6-31.5	11/9/2009	<28	U		44			<12	U		<19	U		<19	U	
		VMP-6-31.5-090810	9/8/2010	4	J		42			<6.8	U		<11	U		<11	U	
		VMP-6-31.5-111710	11/17/2010	<25	U		43			<11	U		<17	U		<17	U	
		VMP-6-31.5-020711	2/7/2011	4.7	J		75			<10	U		<17	U		<16	U	
		VMP-6-31.5-041111	4/11/2011	13	J		27			3	J		<13	U		1	J	
		VMP-6-31.5-080411	8/4/2011	<14	U		3.1	J		<5.9	U		<9.5	U		<9.4	U	
		VMP-6-31.5-111011	11/10/2011	<21	U		<10	U		<9.1	U		<15	U		<14	U	
		VMP-6-31.5-013112	1/31/2012	<8.4	U		1.2	J	J	<3.6	U		<5.9	U		<5.8	U	
		VMP-6-31.5-041212	4/12/2012	0.098	J		0.27	J		<0.49	U		<0.79	U		<0.78	U	
		VMP-6-31.5-071612	7/16/2012	0.078			<0.0089	J	U	<0.0077	U		<0.012	U		0.0074	J	
		VMP-6-31.5-101112	10/11/2012	0.0059	J		<0.0069	U		<0.006	U		<0.0097	U		<0.0096	U	
		VMP-6-31.5-020513	2/5/2013	0.11			<0.0063	U		<0.0055	U		<0.0088	U		<0.0088	J	U
		VMP-6-31.5-042913	4/29/2013	<0.015	U		<0.0074	J	U	<0.0064	U		<0.01	J	U	<0.01	U	
		VMP-6-31.5-080813	8/8/2013	0.003	J		<0.0073	U		<0.0063	U		<0.01	U		<0.01	U	
		VMP-6-31.5-110513	11/5/2013	0.003	J		0.0014	J		<0.005	U		<0.0081	ND,UJ	UJ	<0.008	U	

SEE LAST PAGE OF TABLE FOR NOTES

TABLE 5
CUMULATIVE SUMMARY OF SOIL VAPOR ANALYTICAL DETECTIONS AND SCREENING RESULTS: VILLAGE - VOCS

Location	Depth	Sample ID	Sample Date	2-Propanol			n-Propylbenzene			Styrene			1,1,2,2-Tetrachloroethane			Tetrachloroethene		
										1400						0.55		
				Result (mg/m^3)	Lab Quals	URS Quals	Result (mg/m^3)	Lab Quals	URS Quals	Result (mg/m^3)	Lab Quals	URS Quals	Result (mg/m^3)	Lab Quals	URS Quals	Result (mg/m^3)	Lab Quals	URS Quals
VMP-6	39 ft	VMP-6-39	11/9/2009	<31	U		60			<14	U		<22	U		<22	U	
		VMP-6-39-041111	4/11/2011	7.5	J		30			2.6	J		<15	U		<15	U	
		VMP-6-39-013112	1/31/2012	<8.4	U		1.7	J	J	<3.6	U		<5.9	U		<5.8	U	
		VMP-6-39-041212	4/12/2012	<0.82	U		1			<0.36	U		<0.58	U		<0.57	U	
		VMP-6-39-071612	7/16/2012	0.011	J		<0.019	U		<0.017	U		<0.027	U		<0.027	U	
		VMP-6-39-071612-Dup	7/16/2012	0.0071	J		<0.02	U		<0.017	U		<0.027	U		<0.027	U	
		VMP-6-39-101112	10/11/2012	0.0071	J		<0.013	U		<0.011	U		<0.018	U		<0.018	U	
		VMP-6-39-020513	2/5/2013	0.011	J		0.012			<0.0056	U		<0.0091	U		<0.009	J	U
		VMP-6-39-050913	5/9/2013	0.016	J		<0.013	U		<0.012	U		<0.019	U		<0.018	U	
		VMP-6-39-050913-Dup	5/9/2013	<0.014	U		<0.0072	U		<0.0062	U		<0.01	U		<0.0099	U	
		VMP-6-39-080813-Dup	8/8/2013	<0.014	U		<0.0069	U		<0.006	U		<0.0097	U		<0.0096	U	
		VMP-6-39-081513	8/15/2013	<0.014	U		<0.0072	J	U	<0.0063	U		<0.01	U		<0.01	U	
		VMP-6-39-110513	11/5/2013	0.013			0.00038	J		<0.0054	U		<0.0088	U		<0.0086	U	
VMP-7	5 ft	VMP-7-5	11/9/2009	0.55			<0.005	U		<0.005	U		<0.008	U		<0.007	U	
		VMP-7-5-082610	8/26/2010	0.0064	J		<0.0065	U		<0.0056	U		<0.0091	U		<0.009	U	
		VMP-7-5-111910	11/19/2010	0.0053	J		<0.0058	U		<0.0051	U		<0.0082	U		<0.0081	U	
		VMP-7-5-020711	2/7/2011	0.0059	J		<0.0063	U		<0.0055	U		<0.0088	U		<0.0088	U	
		VMP-7-5-040711	4/7/2011	<0.018	U		<0.0089	U		<0.0078	U		<0.012	U		<0.012	U	
		VMP-7-5-080211	8/2/2011	<1.8	U		<0.89	U		<0.77	U		<1.2	U		<1.2	U	
		VMP-7-5-111011	11/10/2011	0.042			<0.0042	U		<0.0036	U		<0.0059	U		<0.0058	U	
		VMP-7-5-111011-DUP	11/10/2011	0.04			<0.004	U		<0.0034	U		<0.0055	U		<0.0055	U	
		VMP-7-5-013112	1/31/2012	0.027			<0.0043	J	U	0.00053	J		<0.006	U		<0.0059	U	
		VMP-7-5-041212	4/12/2012	0.059			<0.0047	J	U	0.0013	J		<0.0065	U		<0.0064	J	U
		VMP-7-5-073112	7/31/2012	0.05			0.00095	J		0.0015	J		<0.017	U		<0.017	U	
		VMP-7-5-101012	10/10/2012	<0.014	U		<0.0073	U		<0.0063	U		<0.01	U		<0.01	U	
		VMP-7-5-060613	6/6/2013	0.0083	J		<0.0071	U		<0.0062	U		<0.0099	U		<0.0098	U	
		VMP-7-5-073013	7/30/2013	0.009	J		<0.0067	U		<0.0058	U		<0.0093	U		<0.0092	U	
		VMP-7-5-102213	10/22/2013	0.0057	J		<0.0067	U		<0.0058	U		<0.0094	U		<0.0092	U	

SEE LAST PAGE OF TABLE FOR NOTES

TABLE 5
CUMULATIVE SUMMARY OF SOIL VAPOR ANALYTICAL DETECTIONS AND SCREENING RESULTS: VILLAGE - VOCS

Location	Depth	Sample ID	Sample Date	2-Propanol			n-Propylbenzene			Styrene			1,1,2,2-Tetrachloroethane			Tetrachloroethene		
										1400						0.55		
				Result (mg/m^3)	Lab Quals	URS Quals	Result (mg/m^3)	Lab Quals	URS Quals	Result (mg/m^3)	Lab Quals	URS Quals	Result (mg/m^3)	Lab Quals	URS Quals	Result (mg/m^3)	Lab Quals	URS Quals
VMP-7	13.5 ft	VMP-7-13.5	11/9/2009	<0.088	U		<0.044	U		<0.038	U		<0.061	U		<0.061	U	
		VMP-7-13.5-082610	8/26/2010	<0.28	U		<0.14	U		<0.12	U		<0.2	U		<0.2	U	
		VMP-7-13.5-111910	11/19/2010	<2	U		<0.99	U		<0.86	U		<1.4	U		<1.4	U	
		VMP-7-13.5-020711	2/7/2011	0.0086	J		<0.0061	U		<0.0053	U		<0.0085	U		<0.0084	U	
		VMP-7-13.5-040711	4/7/2011	<0.021	U		<0.011	U		<0.0092	U		<0.015	U		<0.015	U	
		VMP-7-13.5-080311	8/3/2011	<2.4	U		<1.2	U		<1	U		<1.6	U		<1.6	U	
		VMP-7-13.5-111011	11/10/2011	0.01			0.018			<0.0034	U		<0.0054	U		<0.0054	U	
		VMP-7-13.5-013112	1/31/2012	0.11	J	J	<0.055	U		<0.048	U		<0.077	U		<0.076	U	
		VMP-7-13.5-013112-DUP	1/31/2012	0.2		J	<0.056	U		<0.049	U		<0.079	U		<0.078	U	
		VMP-7-13.5-041212	4/12/2012	0.018			<0.0045	U		0.00086	J		<0.0063	U		<0.0062	J	U
		VMP-7-13.5-041212-DUP	4/12/2012	0.016			<0.0047	U		0.0018	J		<0.0066	U		<0.0065	J	U
		VMP-7-13.5-072012	7/20/2012	0.041			0.00059	J		0.0012	J		<0.0064	U		<0.0063	U	
		VMP-7-13.5-101012	10/10/2012	<0.014	U		<0.0068	U		<0.0059	U		<0.0095	U		<0.0094	U	
		VMP-7-13.5-021313	2/13/2013	0.0039	J		<0.0068	U		<0.0059	U		<0.0095	U		<0.0094	U	
		VMP-7-13.5-060513	6/5/2013	<0.015	U		<0.0077	U		<0.0066	U		<0.011	U		<0.01	U	
		VMP-7-13.5-073013	7/30/2013	<0.013	U		<0.0067	U		<0.0058	U		<0.0093	U		<0.0092	U	
		VMP-7-13.5-110113	11/1/2013	0.0016	J		<0.0069	U		<0.006	U		<0.0096	ND,UJ	UJ	<0.0095	U	
	29.5 ft	VMP-7-29.5	11/9/2009	<1.9	U		6.5		J	<0.81	U		<1.3	U		<1.3	U	
		VMP - 7 - 29.5 - 083110	8/31/2010	<4	U		5		J	<1.8	U		<2.8	U		<2.8	U	
		VMP-7-29.5-111910	11/19/2010	<6.1	U		3.9		J	<2.6	U		<4.2	U		<4.2	U	
		VMP-7-29.5-020711	2/7/2011	<6.3	U		9.8			<2.7	U		<4.4	U		<4.4	U	
		VMP-7-29.5-040711	4/7/2011	<1.5	U		2.5		J	<0.67	U		<1.1	U		<1.1	U	
		VMP-7-29.5-080311	8/3/2011	<3.6	U		1.1	J		<1.6	U		<2.5	U		<2.5	U	
		VMP-7-29.5-111111	11/11/2011	3.2	J		0.84	J		0.62	J		<5	U		<4.9	U	
		VMP-7-29.5-020112	2/1/2012	<1.4	U		0.32	J	J	<0.62	U		<1	U		<0.99	U	
		VMP-7-29.5-041312	4/13/2012	0.015			<0.0045	J	U	0.0012	J		<0.0063	U		<0.0062	U	
		VMP-7-29.5-072012	7/20/2012	0.042		J	0.0005	J		0.00076	J		0.003	J		<0.0063	U	
		VMP-7-29.5-072012-Dup	7/20/2012	0.02		J	0.00086	J		0.00078	J		<0.0064	U		<0.0063	U	
		VMP-7-29.5-101012	10/10/2012	0.0026	J		<0.0071	U		<0.0062	U		<0.0099	U		<0.0098	U	
		VMP-7-29.5-060613	6/6/2013	<0.015	U		<0.0074	U		<0.0064	U		<0.01	U		<0.01	U	
		VMP-7-29.5-073013	7/30/2013	<0.013	U		<0.0067	U		<0.0058	U		<0.0094	U		<0.0093	U	
		VMP-7-29.5-102213	10/22/2013	0.0022	J		0.00029	J		<0.0057	U		<0.0092	U		<0.0091	U	
	38 ft	VMP-7-38	11/9/2009	<0.65	U		3.5		J	<0.28	U		<0.45	U		<0.45	U	
		VMP-7-38-020711	2/7/2011	<8.5	U		4.6			<3.7	U		<5.9	U		<5.9	U	
		VMP-7-38-040711	4/7/2011	<2.2	U		0.43	J	J	<0.94	U		<1.5	U		<1.5	U	
		VMP-7-38-020112	2/1/2012	<2.1	U		0.33	J	J	<0.89	U		<1.4	U		<1.4	U	
		VMP-7-38-042512	4/25/2012	0.018			<0.0045	U		<0.0039	U		<0.0063	U		<0.0062	J	U
		VMP-7-38-042512-Dup	4/25/2012	0.017			<0.0045	U		0.0011	J		<0.0063	U		<0.0062	J	U
		VMP-7-38-101112	10/11/2012	0.0039	J		<0.0066	U		<0.0057	U		<0.0092	U		<0.0091	U	
		VMP-7-38-060613	6/6/2013	0.0041	J		<0.0079	U		<0.0068	U		<0.011	U		<0.011	U	
		VMP-7-38-073013	7/30/2013	<0.014	U		<0.0068	U		<0.0059	U		<0.0095	U		<0.0094	U	
		VMP-7-38-110113	11/1/2013	0.026			<0.0068	U		<0.0059	U		<0.0095	ND,UJ	UJ	<0.0094	U	

SEE LAST PAGE OF TABLE FOR NOTES

TABLE 5
CUMULATIVE SUMMARY OF SOIL VAPOR ANALYTICAL DETECTIONS AND SCREENING RESULTS: VILLAGE - VOCS

Location	Depth	Sample ID	Sample Date	2-Propanol			n-Propylbenzene			Styrene			1,1,2,2-Tetrachloroethane			Tetrachloroethene		
										1400						0.55		
				Result (mg/m^3)	Lab Quals	URS Quals	Result (mg/m^3)	Lab Quals	URS Quals	Result (mg/m^3)	Lab Quals	URS Quals	Result (mg/m^3)	Lab Quals	URS Quals	Result (mg/m^3)	Lab Quals	URS Quals
VMP-8	5 ft	VMP-8-5	11/10/2009	<0.011	U		<0.005	U		<0.005	U		<0.008	U		<0.007	U	
		VMP - 8 - 5 - 083010	8/30/2010	0.013	J		<0.0066	U		<0.0057	U		<0.0092	U		0.0048	J	
		VMP-8-5-111810	11/17/2010	0.0026	J		<0.0057	U		0.0024	J		<0.008	U		0.0026	J	
		VMP-8-5-021011	2/10/2011	0.008	J		<0.0061	U		<0.0053	U		<0.0085	U		<0.0084	U	
		VMP-8-5-040711	4/7/2011	<0.014	U		<0.0068	U		<0.0059	U		<0.0095	U		<0.0094	J	U
		VMP-8-5-072711	7/27/2011	0.075			0.00084	J		0.0015	J		<0.01	U		0.0028	J	
		VMP-8-5-110311	11/3/2011	0.014			<0.0042	U		<0.0036	U		<0.0059	U		<0.0058	U	
		VMP-8-5-012312	1/23/2012	0.014			<0.0052	J	U	<0.0045	U		<0.0073	U		0.0029	J	
		VMP-8-5-041012	4/10/2012	0.0039	J		0.0048			0.00077	J		<0.0066	U		0.0016	J	
		VMP-8-5-071312	7/13/2012	0.0044	J		<0.004	J	U	<0.0034	U		<0.0055	U		<0.0055	U	
		VMP-8-5-073112	7/31/2012	0.064			0.00054	J		0.0019	J		<0.0071	U		0.0028	J	
		VMP-8-5-100412	10/4/2012	<0.014	U		<0.0068	J	U	<0.0059	U		<0.0095	U		<0.0094	U	
		VMP-8-5-100412-Dup	10/4/2012	<0.013	U		<0.0065	U		<0.0056	U		<0.0091	U		<0.009	U	
		VMP-8-5-012413	1/24/2013	0.0066	J		<0.0066	U		<0.0057	U		<0.0092	U		<0.0091	U	
		VMP-8-5-042513	4/25/2013	<0.014	U		0.024			<0.0062	U		<0.01	U		<0.0098	U	
		VMP-8-5-073013	7/30/2013	<0.013	U		0.002	J		<0.0058	U		<0.0093	U		<0.0092	U	
		VMP-8-5-102213	10/22/2013	0.019			<0.0066	U		<0.0057	U		<0.0092	U		<0.009	U	
	9.5 ft	VMP-8-9.5	11/10/2009	<0.011	U		<0.005	U		<0.004	U		<0.007	U		<0.007	U	
		VMP - 8 - 9.5 - 083010	8/30/2010	0.029			<0.0059	U		<0.0052	U		<0.0083	U		0.0045	J	
		VMP - 8 - 9.5 - 083010-DUP	8/30/2010	0.0068	J		<0.0061	U		0.0011	J		<0.0085	U		0.0043	J	
		VMP-8-9.5-111810	11/17/2010	0.0073	J		<0.0059	U		0.0018	J		<0.0083	U		0.0098		
		VMP-8-9.5-021011	2/10/2011	0.0036	J		<0.0062	U		<0.0054	U		<0.0086	U		0.0042	J	
		VMP-8-9.5-040711	4/7/2011	0.0043	J		<0.0068	U		<0.0059	U		<0.0095	U		0.0046	J	
		VMP-8-9.5-072711	7/27/2011	0.04			0.00094	J		0.0022	J		<0.0073	U		0.0025	J	
		VMP-8-9.5-110311	11/3/2011	0.0091			0.00063	J		<0.0036	U		<0.0058	U		<0.0057	U	
		VMP-8-9.5-012312	1/23/2012	0.0049	J		<0.005	J	U	<0.0043	U		<0.007	U		0.0037	J	
		VMP-8-9.5-041012	4/10/2012	0.014			<0.0047	U		0.00097	J		<0.0066	U		0.0014	J	
		VMP-8-9.5-071312	7/13/2012	0.0039	J		<0.0046	U		<0.004	U		<0.0064	U		<0.0063	U	
		VMP-8-9.5-071312-Dup	7/13/2012	0.0026	J		<0.0044	U		<0.0038	U		<0.0061	U		<0.0061	U	
		VMP-8-9.5-100412	10/4/2012	<0.015	U		<0.0074	U		<0.0064	U		<0.01	U		<0.01	U	
		VMP-8-9.5-012413	1/24/2013	0.0032	J		<0.0062	U		<0.0054	U		<0.0086	U		<0.0085	J	U
		VMP-8-9.5-012413-Dup	1/24/2013	<0.013	U		<0.0066	U		<0.0057	U		<0.0092	U		<0.0091	J	U
		VMP-8-9.5-042513	4/25/2013	<0.013	U		<0.0066	J	U	<0.0057	J	U	<0.0092	J	U	<0.0091	U	
		VMP-8-9.5-073013	7/30/2013	<0.013	U		<0.0066	U		<0.0058	U		<0.0093	U		<0.0092	U	
		VMP-8-9.5-102213	10/22/2013	0.009	J		<0.0066	U		<0.0057	U		<0.0092	U		0.00087	J	

TABLE 5
CUMULATIVE SUMMARY OF SOIL VAPOR ANALYTICAL DETECTIONS AND SCREENING RESULTS: VILLAGE - VOCS

Location	Depth	Sample ID	Sample Date	2-Propanol			n-Propylbenzene			Styrene			1,1,2,2-Tetrachloroethane			Tetrachloroethene		
										1400						0.55		
				Result (mg/m^3)	Lab Quals	URS Quals	Result (mg/m^3)	Lab Quals	URS Quals	Result (mg/m^3)	Lab Quals	URS Quals	Result (mg/m^3)	Lab Quals	URS Quals	Result (mg/m^3)	Lab Quals	URS Quals
VMP-8	23.5 ft	VMP-8-23.5	11/10/2009	<0.012	U		<0.005	U		<0.005	U		<0.008	U		<0.008	U	
		VMP - 8 - 23.5 - 083010	8/30/2010	0.0046	J		<0.0065	U		<0.0056	U		<0.0091	U		0.0038	J	
		VMP-8-23.5-111910	11/19/2010	0.0063	J		<0.0062	U		0.0024	J		<0.0086	U		0.0041	J	
		VMP-8-23.5-021011	2/10/2011	0.0076	J		<0.0066	U		<0.0057	U		<0.0092	U		0.0041	J	
		VMP-8-23.5-040711	4/7/2011	<0.012	U		<0.0062	U		<0.0054	U		<0.0086	U		0.0045	J	
		VMP-8-23.5-040711-DUP	4/7/2011	<0.02	U		<0.0098	U		<0.0085	U		<0.014	U		0.0052	J	
		VMP-8-23.5-081011	8/10/2011	0.025			<0.0065	J	U	0.0012	J		<0.0091	U		0.0022	J	
		VMP-8-23.5-110611	11/6/2011	0.016			0.00033	J		<0.0041	U		<0.0066	U		<0.0065	J	U
		VMP-8-23.5-012312	1/23/2012	0.0094	J		<0.0052	J	U	<0.0045	U		<0.0073	U		0.0033	J	
		VMP-8-23.5-041012	4/10/2012	0.016			0.0013	J		<0.004	U		<0.0064	U		0.0017	J	
		VMP-8-23.5-071312	7/13/2012	0.0054	J		<0.0051	U		<0.0044	U		<0.0071	U		<0.007	U	
		VMP-8-23.5-100412	10/4/2012	<0.014	U		<0.0071	U		<0.0062	U		<0.0099	U		<0.0098	U	
		VMP-8-23.5-012413	1/24/2013	<0.014	U		<0.0071	U		<0.0062	U		<0.0099	U		0.0034	J	
		VMP-8-23.5-050113	5/1/2013	<0.015	U		<0.0074	U		<0.0064	U		<0.01	U		0.0035	J	
		VMP-8-23.5-073013	7/30/2013	<0.013	U		<0.0066	U		<0.0058	U		<0.0093	U		0.0019	J	
		VMP-8-23.5-073013-Dup	7/30/2013	<0.013	U		<0.0066	U		<0.0057	U		<0.0092	U		0.0019	J	
		VMP-8-23.5-102213	10/22/2013	0.0082	J		<0.0066	U		<0.0058	U		<0.0093	U		0.003	J	
VMP-9	5 ft	VMP-9-5	11/11/2009	<0.011	U		<0.005	U		<0.004	U		<0.007	U		<0.007	U	
		VMP-9-5-082610	8/26/2010	0.012			<0.0056	U		<0.0048	U		<0.0078	U		0.0023	J	
		VMP-9-5-111910	11/19/2010	0.028			<0.0058	U		0.0017	J		<0.0082	U		0.016		
		VMP-9-5-020811	2/8/2011	0.0021	J		<0.0054	U		<0.0047	U		<0.0076	U		0.001	J	
		VMP-9-5-040611	4/6/2011	<0.03	U		<0.015	U		<0.013	U		<0.021	U		0.0058	J	
		VMP-9-5-080211	8/2/2011	<0.58	U		<0.29	U		<0.25	U		<0.4	U		<0.4	U	
		VMP-9-5-110411	11/4/2011	0.0073	J		<0.0043	J	U	<0.0037	U		<0.006	U		<0.0059	U	
		VMP-9-5-012612	1/26/2012	0.0072			<0.0037	U		<0.0032	U		<0.0051	U		<0.005	J	U
		VMP-9-5-041112	4/11/2012	0.0037	J		0.0034	J		<0.0038	U		<0.0061	U		0.0013	J	
		VMP-9-5-071312	7/13/2012	0.074			<0.0047	J	U	<0.0041	J	U	<0.0066	U		<0.0065	U	
		VMP-9-5-101012	10/10/2012	0.0039	J		<0.0071	U		<0.0062	U		<0.0099	U		<0.0098	U	
		VMP-9-5-012513	1/25/2013	0.021		J	<0.0069	U	UJ	<0.006	U	UJ	<0.0097	U	UJ	<0.0096	J	UJ
		VMP-9-5-021513	2/15/2013	0.016			0.0076			<0.0059	U		<0.0095	U		<0.0094	U	
		VMP-9-5-050113	5/1/2013	0.0019	J		<0.0072	U		<0.0063	U		<0.01	U		<0.01	J	U
		VMP-9-5-073013	7/30/2013	<0.014	U		<0.0072	U		<0.0062	U		<0.01	U		<0.0099	U	
		VMP-9-5-102213	10/22/2013	0.063			<0.0067	U		<0.0058	U		<0.0094	U		<0.0092	U	
		VMP-9-5-122013-R	12/20/2013	0.026			<0.0065	U		<0.0056	J	U	<0.0091	U		<0.009	U	

SEE LAST PAGE OF TABLE FOR NOTES

TABLE 5
CUMULATIVE SUMMARY OF SOIL VAPOR ANALYTICAL DETECTIONS AND SCREENING RESULTS: VILLAGE - VOCS

Location	Depth	Sample ID	Sample Date	2-Propanol			n-Propylbenzene			Styrene			1,1,2,2-Tetrachloroethane			Tetrachloroethene		
										1400						0.55		
				Result (mg/m^3)	Lab Quals	URS Quals	Result (mg/m^3)	Lab Quals	URS Quals	Result (mg/m^3)	Lab Quals	URS Quals	Result (mg/m^3)	Lab Quals	URS Quals	Result (mg/m^3)	Lab Quals	URS Quals
VMP-9	11.5 ft	VMP-9-11.5	11/11/2009	<0.014	U		<0.006	U		<0.005	U		<0.009	U		<0.009	U	
		VMP-9-11.5-082610	8/26/2010	<0.25	U		<0.13	U		<0.11	U		<0.18	U		<0.17	U	
		VMP-9-11.5-111910	11/19/2010	<0.73	U		<0.37	U		<0.32	U		<0.51	U		<0.5	U	
		VMP-9-11.5-020911	2/9/2011	0.0094	J	J	<0.0066	U		<0.0057	U		<0.0092	U		0.0039	J	
		VMP-9-11.5-020911-DUP	2/9/2011	0.049		J	<0.0051	U		<0.0044	U		<0.0072	U		0.0037	J	
		VMP-9-11.5-040611	4/6/2011	<0.039	U		<0.019	U		<0.017	U		<0.027	U		0.0037	J	
		VMP-9-11.5-080211	8/2/2011	<0.86	U		<0.43	U		<0.37	U		<0.6	U		<0.6	U	
		VMP-9-11.5-110411	11/4/2011	0.017			<0.0043	J	U	<0.0037	U		<0.006	U		<0.0059	U	
		VMP-9-11.5-012612	1/26/2012	0.012			<0.0038	U		0.00049	J		<0.0053	U		<0.0052	J	U
		VMP-9-11.5-041112	4/11/2012	0.0045	J		<0.0045	U		<0.0039	U		<0.0063	U		0.0018	J	
		VMP-9-11.5-071312	7/13/2012	0.086			<0.0051	J	U	<0.0044	J	U	<0.0071	U		0.0021	J	
		VMP-9-11.5-101012	10/10/2012	0.063			<0.0068	U		<0.0059	U		<0.0095	U		<0.0094	U	
		VMP-9-11.5-012513	1/25/2013	0.018		J	<0.0057	U		<0.005	U		<0.008	U		<0.0079	J	U
		VMP-9-11.5-012513-DUP	1/25/2013	0.0045	J	J	<0.0062	U		<0.0054	U		<0.0086	U		<0.0085	J	U
		VMP-9-11.5-050113	5/1/2013	0.0017	J		<0.0074	U		<0.0064	U		<0.01	U		<0.01	J	U
		VMP-9-11.5-073013	7/30/2013	<0.015	U		<0.0074	U		<0.0064	U		<0.01	U		<0.01	U	
		VMP-9-11.5-102213	10/22/2013	0.044			<0.0064	U		<0.0055	U		<0.0089	U		<0.0088	U	
		VMP-9-11.5-122013-R	12/20/2013	0.0032	J		<0.0065	U		<0.0056	U		<0.0091	U		<0.009	U	
	25.5 ft	VMP-9-25.5	11/10/2009	<2.7	U		<1.4	U		<1.2	U		<1.9	U		<1.9	U	
		VMP-9-25.5-D	11/10/2009	<2.4	U		<1.2	U		<1	U		<1.7	U		<1.7	U	
		VMP-9-25.5-082610	8/26/2010	<2	U		0.14	J		<0.86	U		<1.4	U		<1.4	U	
		VMP-9-25.5-082610-DUP	8/26/2010	<2.1	U		<1.1	U		<0.92	U		<1.5	U		<1.5	U	
		VMP-9-25.5-111910	11/19/2010	<2.3	U		<1.1	U		<0.98	U		<1.6	U		<1.6	U	
		VMP-9-25.5-020911	2/9/2011	<1.2	U		<0.62	U		<0.54	U		<0.86	U		<0.85	U	
		VMP-9-25.5-040811	4/8/2011	1			<0.31	U		0.084	J		<0.44	U		<0.43	U	
		VMP-9-25.5-080211	8/2/2011	<1.4	U		<0.69	U		<0.6	U		<0.97	U		<0.96	U	
		VMP-9-25.5-110711	11/7/2011	0.41	J		<0.61	U		<0.53	U		<0.85	U		0.28	J	
		VMP-9-25.5-110711-DUP	11/7/2011	0.58	J		<0.53	U		<0.46	U		<0.74	U		0.19	J	
		VMP-9-25.5-012612	1/26/2012	<0.32	U		<0.16	U		<0.14	U		<0.22	U		<0.22	U	
		VMP-9-25.5-041112	4/11/2012	<0.009	U		0.004	J		<0.0039	U		<0.0063	U		0.0014	J	
		VMP-9-25.5-071312	7/13/2012	0.093			<0.0048	J	U	0.0027	J		<0.0068	U		<0.0067	J	U
		VMP-9-25.5-071312-Dup	7/13/2012	0.11			<0.0047	J	U	0.003	J		<0.0066	U		<0.0065	J	U
		VMP-9-25.5-101012	10/10/2012	0.0087	J		<0.0065	U		<0.0056	U		<0.0091	U		<0.009	U	
		VMP-9-25.5-013013	1/30/2013	0.012	J		<0.0069	U		<0.006	U		<0.0097	U		<0.0096	J	U
		VMP-9-25.5-050113	5/1/2013	0.002	J		<0.0074	U		<0.0064	U		<0.01	U		<0.01	U	
		VMP-9-25.5-050113-Dup	5/1/2013	0.0022	J		<0.0076	U		<0.0066	U		<0.011	U		<0.01	J	U
		VMP-9-25.5-073013	7/30/2013	<0.014	U		<0.0072	U		<0.0062	U		<0.01	U		<0.0099	U	
		VMP-9-25.5-102213	10/22/2013	0.0072	J		<0.0065	U		<0.0056	U		<0.009	U		<0.0089	U	
		VMP-9-25.5-102213-Dup	10/22/2013	0.0077	J		<0.0066	U		<0.0057	U		<0.0092	U		0.00061	J	

SEE LAST PAGE OF TABLE FOR NOTES

TABLE 5
CUMULATIVE SUMMARY OF SOIL VAPOR ANALYTICAL DETECTIONS AND SCREENING RESULTS: VILLAGE - VOCS

Location	Depth	Sample ID	Sample Date	2-Propanol			n-Propylbenzene			Styrene			1,1,2,2-Tetrachloroethane			Tetrachloroethene		
										1400						0.55		
				Result (mg/m^3)	Lab Quals	URS Quals	Result (mg/m^3)	Lab Quals	URS Quals	Result (mg/m^3)	Lab Quals	URS Quals	Result (mg/m^3)	Lab Quals	URS Quals	Result (mg/m^3)	Lab Quals	URS Quals
VMP-9	38.5 ft	VMP-9-38.5	11/10/2009	<5.4	U		<2.7	U		<2.3	U		<3.8	U		<3.7	U	
		VMP-9-38.5-020911	2/9/2011	<2	U		<1	U		<0.89	U		<1.4	U		<1.4	U	
		VMP-9-38.5-040811	4/8/2011	4.5			<1.4	U		0.24	J		<1.9	U		<1.9	U	
		VMP-9-38.5-012612	1/26/2012	<0.41	U		<0.21	U		<0.18	U		<0.29	U		<0.28	U	
		VMP-9-38.5-041112	4/11/2012	0.0078	J		<0.004	U		0.00065	J		<0.0055	U		<0.0055	U	
		VMP-9-38.5-071312	7/13/2012	0.088			<0.0052	J	U	0.0037	J		<0.0073	U		<0.0072	J	U
		VMP-9-38.5-101012	10/10/2012	0.004	J		<0.019	U		<0.017	U		<0.027	U		<0.027	U	
		VMP-9-38.5-013013	1/30/2013	0.011	J		<0.0069	U		<0.006	U		<0.0097	U		<0.0096	J	U
		VMP-9-38.5-050113	5/1/2013	0.0018	J		<0.0076	U		<0.0066	U		<0.011	U		<0.01	J	U
		VMP-9-38.5-073113	7/31/2013	<0.015	U		<0.0074	U		<0.0064	U		<0.01	U		<0.01	U	
		VMP-9-38.5-102213	10/22/2013	0.014	J		<0.0068	U		<0.0059	U		<0.0096	U		0.002	J	
VMP-18	8.5 ft	VMP-18-8.5	6/18/2010	0.012	J		<0.007	U		<0.006	U		<0.009	U		<0.009	U	
		VMP-18-8.5-090710	9/7/2010	0.014			<0.0063	J	U	<0.0055	U		<0.0088	J	U	<0.0088	J	U
		VMP-18-8.5-111910	11/19/2010	0.0036	J		<0.0053	U		<0.0046	U		<0.0074	U		<0.0073	U	
		VMP-18-8.5-020711	2/7/2011	0.091		J	0.0029	J		<0.0051	U		<0.0082	U		<0.0081	U	
		VMP-18-8.5-020711-DUP	2/7/2011	0.012		J	0.0017	J		<0.0049	U		<0.0079	U		<0.0078	U	
		VMP-18-8.5-040711	4/7/2011	<0.013	U		0.01			<0.0055	U		<0.0088	U		0.0036	J	
		VMP-18-8.5-072811	7/28/2011	0.03			0.001	J		0.0021	J		<0.0095	U		<0.0094	U	
		VMP-18-8.5-110711	11/7/2011	0.012			<0.0044	U		<0.0038	U		<0.0061	U		<0.0061	U	
		VMP-18-8.5-012312	1/23/2012	0.035			<0.0048	U		<0.0041	U		<0.0066	U		0.0026	J	
		VMP-18-8.5-041012	4/10/2012	0.14			<0.0049	J	U	<0.0043	J	U	<0.0069	U		<0.0068	J	U
		VMP-18-8.5-071212	7/12/2012	0.088			<0.0048	J	U	<0.0042	J	U	<0.0067	U		<0.0066	U	
		VMP-18-8.5-100912	10/9/2012	0.038			<0.0065	U		<0.0056	U		<0.0091	U		<0.009	U	
		VMP-18-8.5-012313	1/23/2013	0.0069	J		<0.0071	U		<0.0062	U		<0.0099	U		<0.0098	U	
		VMP-18-8.5-050113	5/1/2013	<0.015	U		<0.0076	J	U	<0.0066	U		<0.01	U		<0.01	U	
		VMP-18-8.5-072913	7/29/2013	<0.014	U		<0.0072	U		<0.0063	U		<0.01	U		<0.01	U	
		VMP-18-8.5-102513	10/25/2013	0.0031	J		0.00029	J		<0.0053	U		<0.0085	U		<0.0084	U	
		VMP-18-8.5-102513-Dup	10/25/2013	0.005	J		0.00033	J		<0.006	U		<0.0097	U		0.0012	J	

SEE LAST PAGE OF TABLE FOR NOTES

TABLE 5
CUMULATIVE SUMMARY OF SOIL VAPOR ANALYTICAL DETECTIONS AND SCREENING RESULTS: VILLAGE - VOCS

Location	Depth	Sample ID	Sample Date	2-Propanol			n-Propylbenzene			Styrene			1,1,2,2-Tetrachloroethane			Tetrachloroethene		
										1400						0.55		
				Result (mg/m^3)	Lab Quals	URS Quals	Result (mg/m^3)	Lab Quals	URS Quals	Result (mg/m^3)	Lab Quals	URS Quals	Result (mg/m^3)	Lab Quals	URS Quals	Result (mg/m^3)	Lab Quals	URS Quals
VMP-19	5 ft	VMP-19-5	6/18/2010	0.024			<0.006	U		<0.005	U		<0.009	U		<0.009	J	U
		VMP-19-5-090110	9/1/2010	0.58			<0.0063	J	U	<0.0055	U		<0.0088	U		<0.0088	J	U
		VMP-19-5-111510	11/15/2010	0.0034	J		<0.0068	U		0.0065			<0.0095	U		0.0013	J	
		VMP-19-5-020411	2/4/2011	0.0076	J		<0.0059	U		<0.0052	U		<0.0083	U		<0.0082	U	
		VMP-19-5-040711	4/7/2011	<0.013	U		<0.0066	U		<0.0058	U		<0.0093	U		0.0015	J	
		VMP-19-5-080911	8/9/2011	0.026			<0.0073	J	U	<0.0063	J	U	<0.01	U		<0.01	J	U
		VMP-19-5-080911-DUP	8/9/2011	0.028			<0.0069	J	U	<0.006	J	U	<0.0097	U		<0.0096	J	U
		VMP-19-5-110811	11/8/2011	0.0078	J		<0.0048	U		<0.0042	U		<0.0067	U		<0.0066	U	
		VMP-19-5-012612	1/26/2012	0.01			<0.0042	U		<0.0036	U		<0.0059	U		<0.0058	U	
		VMP-19-5-041012	4/10/2012	0.076			<0.0048	J	U	<0.0042	J	U	<0.0067	U		<0.0066	J	U
		VMP-19-5-071112	7/11/2012	<0.011	U		<0.0055	J	U	<0.0047	J	U	<0.0076	U		<0.0076	U	
		VMP-19-5-100912	10/9/2012	0.085			<0.0073	U		<0.0063	U		<0.01	U		<0.01	U	
		VMP-19-5-013113	1/31/2013	0.083			0.049			<0.0055	U		<0.0088	U		0.00099	J	
		VMP-19-5-043013	4/30/2013	<0.017	U		0.0038	J		<0.0072	U		<0.012	U		<0.012	J	U
		VMP-19-5-073113	7/31/2013	0.01	J		<0.0069	U		<0.006	U		<0.0097	U		<0.0096	U	
		VMP-19-5-102513	10/25/2013	0.011	J		<0.007	U		<0.006	U		0.00041	J		<0.0096	U	
VMP-20	5 ft	VMP-20-5-031411	3/14/2011	<0.012	U		0.0024	J		<0.0052	U		<0.0083	U		0.055		
		VMP-20-5-041511	4/15/2011	<0.13	UJ	UJ	<0.065	U		<0.057	U		<0.091	U		<0.09	U	
		VMP-20-5-072511	7/25/2011	0.032			<0.0069	U		<0.006	J	U	<0.0097	U		<0.0096	U	UJ
		VMP-20-5-110111	11/1/2011	0.0083			<0.004	J	U	<0.0034	U		<0.0055	U		<0.0055	U	
		VMP-20-5-012312	1/23/2012	0.016	J		<0.019	U		<0.016	U		<0.026	U		<0.026	U	
		VMP-20-5-041012	4/10/2012	0.18			<0.0043	U		<0.0037	U		<0.006	U		<0.0059	U	
		VMP-20-5-071112	7/11/2012	0.0061	J		<0.0057	U		<0.005	U		<0.008	U		<0.0079	U	
		VMP-20-5-073112	7/31/2012	0.87			0.0004	J		0.0016	J		<0.0067	U		<0.0066	U	
		VMP-20-5-100412	10/4/2012	<0.014	U		<0.0071	U		<0.0062	U		<0.0099	U		<0.0098	U	
		VMP-20-5-020713	2/7/2013	0.0057	J		0.006			<0.0053	U		<0.0085	U		<0.0084	J	U
		VMP-20-5-041913	4/19/2013	0.0081	J		<0.0062	J	U	<0.0053	U		<0.0086	U		<0.0085	J	U
		VMP-20-5-072313	7/23/2013	0.0035	J		<0.0069	J	U	0.0016	J		<0.0097	J	U	<0.0096	U	
		VMP-20-5-110113	11/1/2013	0.0027	J		<0.0067	U		<0.0058	U		<0.0093	U		<0.0092	U	
	10 ft	VMP-20-10-031411	3/14/2011	<0.012	U		0.0023	J		<0.0052	U		<0.0083	U		0.0089		
		VMP-20-10-041511	4/15/2011	<0.12	UJ	UJ	0.023	J		<0.052	U		<0.083	U		<0.082	U	
		VMP-20-10-072511	7/25/2011	0.026			<0.0063	U		0.0017	J		<0.0088	U		<0.0088	U	UJ
		VMP-20-10-110111	11/1/2011	0.0066	J		<0.0042	U		<0.0036	U		<0.0059	U		<0.0058	U	
		VMP-20-10-012312	1/23/2012	0.0092			<0.0044	J	U	<0.0038	U		<0.0061	U		0.00098	J	
		VMP-20-10-041012	4/10/2012	0.19			<0.0042	U		0.0012	J		<0.0059	U		<0.0058	U	
		VMP-20-10-071112	7/11/2012	0.01			<0.0048	J	U	<0.0042	U		<0.0067	U		<0.0066	U	
		VMP-20-10-100412	10/4/2012	<0.013	U		<0.0066	U		<0.0057	U		<0.0092	U		<0.0091	U	
		VMP-20-10-012213	1/22/2013	0.008	J		<0.0061	U		<0.0053	U		<0.0085	U		<0.0084	J	U
		VMP-20-10-041913	4/19/2013	0.011	J		<0.0063	U		<0.0054	U		<0.0088	U		<0.0087	J	U
		VMP-20-10-072313	7/23/2013	<0.014	U		<0.0071	J	U	<0.0062	J	U	<0.0099	U		<0.0098	U	
		VMP-20-10-110113	11/1/2013	0.0016	J		<0.0065	U		<0.0056	U		<0.009	U		<0.0089	U	
		VMP-20-10-110113-Dup	11/1/2013	0.0033	J		<0.0061	U		<0.0053	U		<0.0085	U		<0.0084	U	

SEE LAST PAGE OF TABLE FOR NOTES

TABLE 5
CUMULATIVE SUMMARY OF SOIL VAPOR ANALYTICAL DETECTIONS AND SCREENING RESULTS: VILLAGE - VOCS

Location	Depth	Sample ID	Sample Date	2-Propanol			n-Propylbenzene			Styrene			1,1,2,2-Tetrachloroethane			Tetrachloroethene		
										1400						0.55		
				Result (mg/m^3)	Lab Quals	URS Quals	Result (mg/m^3)	Lab Quals	URS Quals	Result (mg/m^3)	Lab Quals	URS Quals	Result (mg/m^3)	Lab Quals	URS Quals	Result (mg/m^3)	Lab Quals	URS Quals
VMP-20	25 ft	VMP-20-25-031411	3/14/2011	<0.012	U		<0.0059	U		<0.0051	U		<0.0082	U		0.0068	J	
		VMP-20-25-041511	4/15/2011	<0.14	UJ	UJ	<0.068	U		<0.059	U		<0.095	U		<0.094	U	
		VMP-20-25-072611	7/26/2011	<0.9	U		<0.45	U		<0.39	U		<0.63	U		<0.62	U	UJ
		VMP-20-25-110511	11/5/2011	0.0075	J		0.00026	J		0.00044	J		<0.0058	U		<0.0057	J	U
		VMP-20-25-012312	1/23/2012	0.011			<0.0046	J	U	<0.004	U		<0.0064	U		0.001	J	
		VMP-20-25-041012	4/10/2012	0.15			<0.0043	U		0.0007	J		<0.006	U		<0.0059	U	
		VMP-20-25-041012-Dup	4/10/2012	0.16			0.00046	J		0.00062	J		<0.0061	U		<0.0061	U	
		VMP-20-25-071112	7/11/2012	0.084			<0.0049	J	U	<0.0043	U		<0.0069	U		<0.0068	U	
		VMP-20-25-100412	10/4/2012	<0.014	U		<0.0073	U		<0.0063	U		<0.01	U		<0.01	U	
		VMP-20-25-012213	1/22/2013	0.0095	J		<0.0061	U		<0.0053	U		<0.0085	U		<0.0084	J	U
		VMP-20-25-041913	4/19/2013	0.0064	J		<0.0066	J	U	<0.0057	U		<0.0092	U		<0.009	J	U
		VMP-20-25-072313	7/23/2013	<0.015	U		<0.0074	J	U	<0.0064	U		<0.01	U		<0.01	U	
		VMP-20-25-110113	11/1/2013	0.04			<0.0058	U		<0.005	U		<0.0081	U		0.0012	J	
	39.5 ft	VMP-20-39.5-100412	10/4/2012	1.4	J		<1.8	U		0.23	J		<2.5	U		<2.4	U	
		VMP-20-39.5-012313	1/23/2013	0.18	J		<1	U		<0.88	U		<1.4	U		0.52	J	
		VMP-20-39.5-041913	4/19/2013	0.13	J		<0.81	U		<0.7	U		<1.1	U		<1.1	U	
		VMP-20-39.5-072313	7/23/2013	1.2	J		0.21	J		0.21	J		0.24	J		<2.1	U	
		VMP-20-39.5-110113	11/1/2013	<0.27	U		<0.13	U		<0.12	U		<0.19	U		<0.18	U	
VMP-21	5 ft	VMP-21-5-020911	2/9/2011	<4.6	U		<2.3	U		<2	U		<3.2	U		<3.2	U	
		VMP-21-5-020911-DUP	2/9/2011	<7.8	U		<3.9	U		<3.4	U		<5.4	U		<5.4	U	
		VMP-21-5-041311	4/13/2011	<0.013	U		0.0016	J		<0.0056	U		<0.0091	U		0.011		
		VMP-21-5-072511	7/25/2011	0.026			<0.0068	J	U	0.0023	J		<0.0095	U		0.0058	J	J
		VMP-21-5-110111	11/1/2011	0.012			0.016			<0.0048	U		<0.0078	U		<0.0077	U	
		VMP-21-5-012312	1/23/2012	0.0048	J		<0.0048	J	U	0.00053	J		<0.0066	U		0.001	J	
		VMP-21-5-012312-DUP	1/23/2012	0.0056	J		<0.0044	J	U	<0.0038	U		<0.0061	U		0.00076	J	
		VMP-21-5-042412	4/24/2012	0.025			<0.009	U		<0.0078	U		<0.012	U		<0.012	U	
		VMP-21-5-071012	7/10/2012	0.21			0.0084			0.0015	J		<0.0073	U		<0.0072	U	
		VMP-21-5-100412	10/4/2012	0.014	J		<0.0076	U		<0.0066	U		<0.011	U		0.0055	J	
		VMP-21-5-020613	2/6/2013	0.0033	J		<0.0069	U		<0.006	U		<0.0097	U		<0.0096	J	U
		VMP-21-5-051013	5/10/2013	0.013	J		0.0019	J		<0.0061	U		<0.0098	U		<0.0097	U	
		VMP-21-5-072313	7/23/2013	0.0071	J		<0.0074	J	U	<0.0064	J	U	<0.01	U		<0.01	J	U
		VMP-21-5-102113	10/21/2013	0.0089	J		<0.0065	U		<0.0056	U		<0.0091	U		0.00065	J	

SEE LAST PAGE OF TABLE FOR NOTES

TABLE 5
CUMULATIVE SUMMARY OF SOIL VAPOR ANALYTICAL DETECTIONS AND SCREENING RESULTS: VILLAGE - VOCS

Location	Depth	Sample ID	Sample Date	2-Propanol			n-Propylbenzene			Styrene			1,1,2,2-Tetrachloroethane			Tetrachloroethene		
										1400						0.55		
				Result (mg/m^3)	Lab Quals	URS Quals	Result (mg/m^3)	Lab Quals	URS Quals	Result (mg/m^3)	Lab Quals	URS Quals	Result (mg/m^3)	Lab Quals	URS Quals	Result (mg/m^3)	Lab Quals	URS Quals
VMP-21	10 ft	VMP-21-10-021011	2/10/2011	<4.1	U		<2.1	U		<1.8	U		<2.9	U		<2.8	U	
		VMP-21-10-041311	4/13/2011	0.16	J		<0.26	U		0.051	J		<0.36	U		<0.36	U	
		VMP-21-10-072511	7/25/2011	0.013	J		<0.014	U		<0.012	J	U	<0.02	U		0.0087	J	J
		VMP-21-10-110111	11/1/2011	0.014			<0.0042	U		<0.0036	U		<0.0059	U		0.0059		
		VMP-21-10-012312	1/23/2012	0.009	J		<0.0048	J	U	0.00052	J		<0.0066	U		0.0035	J	
		VMP-21-10-040912	4/9/2012	0.037			0.0006	J		0.0029	J		<0.006	U		<0.0059	U	
		VMP-21-10-071012	7/10/2012	0.0022	J		<0.0049	U		<0.0043	U		<0.0069	U		0.0025	J	
		VMP-21-10-100412	10/4/2012	0.024			<0.0069	J	U	<0.006	U		<0.0097	U		0.0074	J	
		VMP-21-10-020513	2/5/2013	0.0061	J		<0.0066	U		<0.0057	U		<0.0092	U		0.01		
		VMP-21-10-020513-DUP	2/5/2013	0.006	J		<0.0062	U		<0.0054	U		<0.0086	U		0.0096		
		VMP-21-10-051013	5/10/2013	0.0067	J		<0.0072	U		<0.0062	U		<0.01	U		0.0079	J	
		VMP-21-10-072313	7/23/2013	0.0044	J		<0.0071	U		<0.0062	U		<0.0099	J	U	0.011		
		VMP-21-10-102113	10/21/2013	0.00094	J		<0.0065	U		<0.0056	U		<0.0091	U		0.009		
	25 ft	VMP-21-25-021011	2/10/2011	<11	U		<5.7	U		<5	U		<8	U		<7.9	U	
		VMP-21-25-041411	4/14/2011	<40	UJ	UJ	<20	U		<17	U		<28	U		<28	U	
		VMP-21-25-041411-DUP	4/14/2011	<40	UJ	UJ	<20	U		<17	U		<28	U		<28	U	
		VMP-21-25-072611	7/26/2011	<13	U		<6.5	U		<5.6	U		<9.1	U		<9	U	UJ
		VMP-21-25-110511	11/5/2011	2.2	J		<4.1	U		<3.6	U		<5.8	U		1.5	J	
		VMP-21-25-012412	1/24/2012	<0.11	U		<0.057	U		<0.049	U		<0.08	U		<0.079	U	
		VMP-21-25-040912	4/9/2012	0.012			<0.0045	U		<0.0039	U		<0.0063	U		0.0074		
		VMP-21-25-071112	7/11/2012	0.015			<0.0045	J	U	<0.0039	U		<0.0063	U		0.0091		
		VMP-21-25-100412	10/4/2012	0.014	J		<0.0071	U		<0.0062	U		<0.0099	U		0.039		
		VMP-21-25-020513	2/5/2013	0.0083	J		<0.0063	U		<0.0055	U		<0.0088	U		0.1		
		VMP-21-25-020513-DUP	2/5/2013	0.0084	J		<0.0066	U		<0.0057	U		<0.0092	U		0.11		
		VMP-21-25-051013	5/10/2013	0.0043	J		<0.0072	U		<0.0063	U		<0.01	U		0.07		
		VMP-21-25-072313	7/23/2013	0.0029	J		<0.0073	U		<0.0063	U		<0.01	J	U	0.045		
		VMP-21-25-102113	10/21/2013	0.029			<0.0067	U		<0.0058	U		<0.0093	U		0.026		
	33 ft	VMP-21-33-021011	2/10/2011	<11	U		<5.7	U		<5	U		<8	U		<7.9	U	
		VMP-21-33-041411	4/14/2011	<39	UJ	UJ	<19	U		<17	U		<27	U		<27	U	
		VMP-21-33-110511	11/5/2011	0.4	J		<0.94	U		<0.81	U		<1.3	U		0.35	J	
		VMP-21-33-012412	1/24/2012	<0.27	U		<0.13	U		<0.12	U		<0.19	U		<0.18	U	
		VMP-21-33-042412	4/24/2012	0.015			<0.0046	U		0.00092	J		<0.0064	U		0.012		
		VMP-21-33-071112	7/11/2012	0.0034	J		<0.0048	U		<0.0042	U		<0.0067	U		0.0022	J	
		VMP-21-33-100412	10/4/2012	0.027			<0.0069	U		<0.006	J	U	<0.0097	U		0.01		
		VMP-21-33-020513	2/5/2013	0.029			<0.0065	U		<0.0056	U		<0.0091	U		0.034		
		VMP-21-33-051013	5/10/2013	0.0052	J		0.0013	J		<0.006	U		<0.0097	U		0.041		
		VMP-21-33-102113	10/21/2013	0.002	J		0.00029	J		<0.0054	U		<0.0087	U		0.037		
		VMP-21-33-102113-DUP	10/21/2013	0.0011	J		<0.0071	U		<0.0062	U		<0.01	U		0.038		

SEE LAST PAGE OF TABLE FOR NOTES

TABLE 5
CUMULATIVE SUMMARY OF SOIL VAPOR ANALYTICAL DETECTIONS AND SCREENING RESULTS: VILLAGE - VOCS

Location	Depth	Sample ID	Sample Date	2-Propanol			n-Propylbenzene			Styrene			1,1,2,2-Tetrachloroethane			Tetrachloroethene		
										1400						0.55		
				Result (mg/m^3)	Lab Quals	URS Quals	Result (mg/m^3)	Lab Quals	URS Quals	Result (mg/m^3)	Lab Quals	URS Quals	Result (mg/m^3)	Lab Quals	URS Quals	Result (mg/m^3)	Lab Quals	URS Quals
VMP-22	5 ft	VMP-22-5-021111	2/11/2011	<0.25	U		<0.13	U		<0.11	U		<0.18	U		<0.17	U	
		VMP-22-5-041811	4/18/2011	<0.12	UJ	UJ	<0.062	U		<0.054	U		<0.086	U		<0.085	U	
		VMP-22-5-072611	7/26/2011	0.04			0.0016	J		<0.0063	J	U	<0.01	U		<0.01	J	UJ
		VMP-22-5-110111	11/1/2011	0.012			<0.0041	U		<0.0036	U		<0.0058	U		<0.0057	U	
		VMP-22-5-012412	1/24/2012	0.0081	J	J	<0.0044	J	U	<0.0038	U		<0.0061	U		<0.006	U	
		VMP-22-5-040912	4/9/2012	0.012			<0.0048	U		<0.0042	U		<0.0067	U		<0.0066	U	
		VMP-22-5-070912	7/9/2012	0.0083	J		<0.0053	J	U	<0.0046	U		<0.0074	U		<0.0074	U	
		VMP-22-5-100312	10/3/2012	0.0082	J		<0.0062	U		<0.0054	U		<0.0086	U		<0.0085	U	
		VMP-22-5-100312-Dup	10/3/2012	0.029			<0.0056	U		<0.0049	U		<0.0079	U		<0.0078	U	
		VMP-22-5-012413	1/24/2013	0.0011	J		<0.0063	U		<0.0055	U		<0.0088	U		<0.0088	J	U
		VMP-22-5-041913	4/19/2013	0.0094	J		<0.0062	U		<0.0054	U		<0.0087	U		<0.0086	J	U
		VMP-22-5-072313	7/23/2013	<0.016	U		<0.0078	U		<0.0068	J	U	<0.011	U		<0.011	J	U
		VMP-22-5-072313-Dup	7/23/2013	0.0053	J		<0.0078	U		<0.0068	U		<0.011	U		<0.011	U	
		VMP-22-5-101813	10/18/2013	0.01	J		<0.0067	U		<0.0058	U		<0.0093	U		<0.0092	U	
	10 ft	VMP-22-10-021111	2/11/2011	<0.12	U		<0.06	U		<0.052	U		<0.084	U		<0.083	U	
		VMP-22-10-041811	4/18/2011	<0.13	UJ	UJ	<0.064	U		<0.056	U		<0.09	U		<0.088	U	
		VMP-22-10-072611	7/26/2011	0.016			0.001	J		0.0029	J		<0.01	U		<0.01	J	UJ
		VMP-22-10-072611-DUP	7/26/2011	0.018			0.0012	J		0.0028	J		<0.012	U		<0.012	U	UJ
		VMP-22-10-110211	11/2/2011	0.009			<0.0042	U		<0.0036	U		<0.0059	U		<0.0058	U	
		VMP-22-10-012412	1/24/2012	0.011			<0.0048	J	U	<0.0041	U		<0.0066	U		0.0033	J	
		VMP-22-10-040912	4/9/2012	0.012			0.0028	J		<0.0041	U		<0.0066	U		<0.0065	U	
		VMP-22-10-070912	7/9/2012	0.0054	J		<0.0053	U		<0.0046	U		<0.0074	U		<0.0074	U	
		VMP-22-10-070912-Dup	7/9/2012	0.0066	J		<0.0052	U		<0.0045	U		<0.0073	U		<0.0072	U	
		VMP-22-10-100312	10/3/2012	0.021			<0.0059	U		<0.0052	U		<0.0083	U		<0.0082	U	
		VMP-22-10-012413	1/24/2013	0.0052	J		<0.0068	U		<0.0059	U		<0.0095	U		<0.0094	U	
		VMP-22-10-041913	4/19/2013	0.003	J		0.0046	J		<0.0057	U		<0.0092	U		<0.009	J	U
		VMP-22-10-072313	7/23/2013	0.0031	J		<0.0073	J	U	<0.0063	J	U	<0.01	U		<0.01	U	
		VMP-22-10-101813	10/18/2013	0.013	J		0.00028	J		<0.0059	U		<0.0095	U		<0.0094	U	
	18 ft	VMP-22-18-021111	2/11/2011	<2.1	U		<1	U		<0.9	U		<1.4	U		<1.4	U	
		VMP-22-18-041811	4/18/2011	<8.8	UJ	UJ	<4.4	U		<3.8	U		<6.2	U		<6.1	U	
		VMP-22-18-072611	7/26/2011	<4.5	U		<2.3	U		<2	U		<3.2	U		<3.1	U	UJ
		VMP-22-18-110511	11/5/2011	0.0073	J		0.00027	J		<0.0039	U		<0.0063	U		<0.0062	J	U
		VMP-22-18-012412	1/24/2012	0.029	J	J	<0.041	U		<0.036	U		<0.058	U		<0.057	U	
		VMP-22-18-040912	4/9/2012	<0.0099	U		0.0013	J		<0.0043	U		<0.0069	U		<0.0068	U	
		VMP-22-18-070912	7/9/2012	0.0074	J		<0.0052	U		<0.0045	U		<0.0073	U		<0.0072	U	
		VMP-22-18-100412	10/4/2012	0.033			<0.0071	U		<0.0062	U		<0.0099	U		<0.0098	U	
		VMP-22-18-012413	1/24/2013	0.0073	J		<0.0068	U		<0.0059	U		<0.0095	U		<0.0094	J	U
		VMP-22-18-042213	4/22/2013	0.003	J		<0.007	U		<0.0061	U		<0.0098	U		<0.0097	J	U
		VMP-22-18-072913	7/29/2013	<0.014	U		<0.0071	U		<0.0062	U		<0.01	U		<0.0098	U	
		VMP-22-18-101813	10/18/2013	0.0038	J		<0.0067	U		<0.0058	U		<0.0093	U		0.00066	J	

SEE LAST PAGE OF TABLE FOR NOTES

TABLE 5
CUMULATIVE SUMMARY OF SOIL VAPOR ANALYTICAL DETECTIONS AND SCREENING RESULTS: VILLAGE - VOCS

Location	Depth	Sample ID	Sample Date	2-Propanol			n-Propylbenzene			Styrene			1,1,2,2-Tetrachloroethane			Tetrachloroethene		
										1400						0.55		
				Result (mg/m^3)	Lab Quals	URS Quals	Result (mg/m^3)	Lab Quals	URS Quals	Result (mg/m^3)	Lab Quals	URS Quals	Result (mg/m^3)	Lab Quals	URS Quals	Result (mg/m^3)	Lab Quals	URS Quals
VMP-22	38 ft	VMP-22-38-041811	4/18/2011	<27	UJ	UJ	<14	U		<12	U		<19	U		<19	U	
		VMP-22-38-012512	1/25/2012	<0.082	U		<0.041	U		<0.036	U		<0.058	U		<0.057	U	
		VMP-22-38-040912	4/9/2012	0.01			<0.0048	U		<0.0042	U		<0.0067	U		<0.0066	U	
		VMP-22-38-070912	7/9/2012	0.011			<0.0051	U		<0.0044	U		<0.0071	U		<0.007	U	
		VMP-22-38-100412	10/4/2012	<0.015	U		<0.0074	U		<0.0064	U		<0.01	U		0.011		
		VMP-22-38-012413	1/24/2013	0.0061	J		<0.0066	U		<0.0057	U		<0.0092	U		<0.0091	J	U
		VMP-22-38-042213	4/22/2013	<0.014	U		0.006	J		<0.0062	U		<0.01	U		<0.0099	J	U
		VMP-22-38-072913	7/29/2013	0.011	J		<0.007	U		<0.0061	U		<0.0098	U		<0.0097	U	
		VMP-22-38-101813	10/18/2013	0.0034			<0.0063	U		<0.0054	U		<0.0088	U		<0.0086	U	
VMP-23	5 ft	VMP-23-5-021511	2/15/2011	0.0033	J		<0.0065	U		<0.0056	U		<0.0091	U		<0.009	U	
		VMP-23-5-042111	4/21/2011	0.015	J		<0.056	U		<0.49	U		<0.079	U		<0.078	U	
		VMP-23-5-072711	7/27/2011	0.14			0.00076	J		0.0013	J		<0.0091	U		<0.009	U	
		VMP-23-5-110211	11/2/2011	0.014			<0.0046	U		<0.004	U		<0.0064	U		<0.0063	U	
		VMP-23-5-012512	1/25/2012	0.0018	J		0.0008	J		<0.0034	U		<0.0054	U		0.0021	J	
		VMP-23-5-040912	4/9/2012	0.023			<0.0047	U		<0.0041	U		<0.0066	U		<0.0065	U	
		VMP-23-5-070912	7/9/2012	<0.0084	U		<0.0042	J	U	<0.0036	J	U	<0.0059	U		<0.0058	U	
		VMP-23-5-100312	10/3/2012	<0.014	U		<0.0071	U		<0.0062	U		<0.0099	U		<0.0098	U	
		VMP-23-5-012413	1/24/2013	0.004	J		<0.0061	U		<0.0053	U		<0.0085	U		<0.0084	U	
		VMP-23-5-042213	4/22/2013	0.006	J		<0.0067	J	U	<0.0058	U		<0.0094	U		<0.0093	J	U
		VMP-23-5-072313	7/23/2013	0.0035	J		<0.0073	J	U	<0.0063	U		<0.01	U		<0.01	U	
		VMP-23-5-101813	10/18/2013	0.018			<0.007	U		<0.006	U		<0.0097	U		<0.0096	U	
	10 ft	VMP-23-10-021511	2/15/2011	0.0045	J		<0.0067	J	U	<0.0058	U		<0.0094	U		0.0015	J	
		VMP-23-10-042111	4/21/2011	0.012	J		<0.068	U		<0.59	U		<0.095	U		<0.094	U	
		VMP-23-10-072711	7/27/2011	<0.012	U		<0.0062	U		<0.0054	U		<0.0086	U		<0.0085	U	
		VMP-23-10-110211	11/2/2011	0.02			<0.0045	J	U	<0.0039	U		<0.0063	U		<0.0062	U	
		VMP-23-10-012512	1/25/2012	0.0064	J		0.00047	J		<0.0033	U		<0.0053	U		0.0031	J	
		VMP-23-10-040912	4/9/2012	<0.0096	U		<0.0048	U		<0.0042	U		<0.0067	U		<0.0066	U	
		VMP-23-10-040912-Dup	4/9/2012	0.0075	J		<0.0048	U		<0.0042	U		<0.0067	U		0.0056	J	
		VMP-23-10-070912	7/9/2012	0.0042	J		<0.0038	J	U	<0.0033	J	U	<0.0053	U		<0.0052	U	
		VMP-23-10-100312	10/3/2012	0.004	J		<0.0076	U		<0.0066	U		<0.011	U		<0.01	U	
		VMP-23-10-012413	1/24/2013	0.0047	J		<0.0061	U		<0.0053	U		<0.0085	U		<0.0084	U	
		VMP-23-10-042213	4/22/2013	0.0069	J		<0.0065	U		<0.0056	U		<0.0091	U		0.0027	J	
		VMP-23-10-072313	7/23/2013	<0.015	U		<0.0074	U		<0.0064	U		<0.01	U		<0.01	U	
		VMP-23-10-101813	10/18/2013	0.013	J		<0.0074	U		<0.0064	U		<0.01	U		<0.01	U	
		VMP-23-10-101813-DUP	10/18/2013	0.0024	J		<0.0074	U		<0.0064	U		<0.01	U		<0.01	U	

SEE LAST PAGE OF TABLE FOR NOTES

TABLE 5
CUMULATIVE SUMMARY OF SOIL VAPOR ANALYTICAL DETECTIONS AND SCREENING RESULTS: VILLAGE - VOCS

Location	Depth	Sample ID	Sample Date	2-Propanol			n-Propylbenzene			Styrene			1,1,2,2-Tetrachloroethane			Tetrachloroethene		
										1400						0.55		
				Result (mg/m^3)	Lab Quals	URS Quals	Result (mg/m^3)	Lab Quals	URS Quals	Result (mg/m^3)	Lab Quals	URS Quals	Result (mg/m^3)	Lab Quals	URS Quals	Result (mg/m^3)	Lab Quals	URS Quals
VMP-23	25 ft	VMP-23-25-021511	2/15/2011	0.094			<0.0062	U		<0.0054	U		<0.0086	U		<0.0085	U	
		VMP-23-25-042111	4/21/2011	<0.13	U		<0.063	U		<0.55	U		<0.088	U		<0.088	U	
		VMP-23-25-072711	7/27/2011	0.047			<0.0071	U		0.0021	J		<0.0099	U		<0.0098	U	
		VMP-23-25-110511	11/5/2011	0.019			<0.0045	U		<0.0039	U		<0.0063	U		<0.0062	J	U
		VMP-23-25-012512	1/25/2012	0.0082			<0.004	U		<0.0035	U		<0.0056	U		0.0026	J	
		VMP-23-25-040912	4/9/2012	0.63			0.0011	J		0.013			<0.0066	U		<0.0065	U	
		VMP-23-25-071012	7/10/2012	0.002	J		<0.006	J	U	<0.0052	J	U	<0.0084	U		<0.0083	U	
		VMP-23-25-100312	10/3/2012	<0.015	U		<0.0074	U		<0.0064	U		<0.01	U		<0.01	U	
		VMP-23-25-012413	1/24/2013	0.0019	J		<0.0062	U		<0.0054	U		<0.0086	U		<0.0085	J	U
		VMP-23-25-042213	4/22/2013	0.0014	J		<0.0068	J	U	<0.0059	U		<0.0095	U		<0.0094	J	U
		VMP-23-25-072313	7/23/2013	0.05			0.0034	J		0.0018	J		<0.0095	U		<0.0094	U	
		VMP-23-25-102113	10/21/2013	0.062			<0.0066	U		<0.0057	U		<0.0092	U		<0.0091	U	
	40 ft	VMP-23-40-071012	7/10/2012	<0.01	U		<0.0051	J	U	<0.0044	J	U	<0.0071	U		<0.007	U	
		VMP-23-40-100312	10/3/2012	0.0034	J		<0.0069	U		<0.006	U		<0.0096	U		<0.0095	U	
		VMP-23-40-012413	1/24/2013	0.0021	J		<0.0063	U		<0.0055	U		<0.0088	U		<0.0088	U	
		VMP-23-40-042213	4/22/2013	<0.014	U		<0.0069	U		<0.006	U		<0.0097	U		<0.0096	J	U
		VMP-23-40-042213-Dup	4/22/2013	<0.014	U		<0.0069	U		<0.006	U		<0.0097	U		<0.0096	J	U
		VMP-23-40-102113	10/21/2013	0.014			<0.0069	U		<0.006	U		<0.0096	U		<0.0095	U	
VMP-24	5 ft	VMP-24-5-021611	2/16/2011	0.0033	J		<0.0069	J	U	<0.006	U		<0.0097	U		<0.0096	U	
		VMP-24-5-040811	4/8/2011	<0.15	U		<0.074	U		<0.064	U		<0.1	U		<0.1	U	
		VMP-24-5-072811	7/28/2011	0.019			0.0014	J		0.0018	J		<0.0097	U		<0.0096	U	
		VMP-24-5-110211	11/2/2011	0.0072	J		<0.0046	J	U	<0.004	U		<0.0064	U		<0.0063	U	
		VMP-24-5-110211-DUP	11/2/2011	0.017			<0.0064	J	U	<0.0055	U		<0.0089	U		<0.0088	U	
		VMP-24-5-012512	1/25/2012	0.011			<0.004	U		<0.0034	U		<0.0055	U		<0.0055	U	
		VMP-24-5-040912	4/9/2012	0.16			0.0022	J		0.0044			<0.0066	U		<0.0065	U	
		VMP-24-5-071212	7/12/2012	<0.009	U		0.002	J		<0.0039	J	U	<0.0063	U		<0.0062	U	
		VMP-24-5-101912	10/19/2012	0.003	J		<0.007	U		<0.006	U		<0.0097	U		0.004	J	
		VMP-24-5-012313	1/23/2013	0.036			<0.0062	U		<0.0054	U		<0.0086	U		<0.0085	U	
		VMP-24-5-050113	5/1/2013	<0.015	U		<0.0075	U		<0.0065	U		<0.01	U		<0.01	U	
		VMP-24-5-073113	7/31/2013	<0.014	U		<0.007	U		<0.0061	U		<0.0098	U		<0.0097	U	
		VMP-24-5-102113	10/21/2013	0.0012	J		<0.0067	U		<0.0058	U		<0.0093	U		<0.0092	U	

SEE LAST PAGE OF TABLE FOR NOTES

TABLE 5
CUMULATIVE SUMMARY OF SOIL VAPOR ANALYTICAL DETECTIONS AND SCREENING RESULTS: VILLAGE - VOCS

Location	Depth	Sample ID	Sample Date	2-Propanol			n-Propylbenzene			Styrene			1,1,2,2-Tetrachloroethane			Tetrachloroethene		
										1400						0.55		
				Result (mg/m^3)	Lab Quals	URS Quals	Result (mg/m^3)	Lab Quals	URS Quals	Result (mg/m^3)	Lab Quals	URS Quals	Result (mg/m^3)	Lab Quals	URS Quals	Result (mg/m^3)	Lab Quals	URS Quals
VMP-24	10 ft	VMP-24-10-021711	2/17/2011	0.0065	J		<0.0066	J	U	<0.0057	U		<0.0092	U		<0.0091	U	
		VMP-24-10-041111	4/11/2011	<0.025	U		<0.012	U		<0.011	U		<0.017	U		0.0033	J	
		VMP-24-10-072811	7/28/2011	0.038			0.0011	J		0.0019	J		<0.0095	U		<0.0094	U	
		VMP-24-10-110211	11/2/2011	0.011			<0.004	U		<0.0035	U		<0.0056	U		<0.0056	U	
		VMP-24-10-012512	1/25/2012	0.0054	J		0.00041	J		<0.0033	U		<0.0053	U		<0.0052	U	
		VMP-24-10-041012	4/10/2012	0.1			<0.0045	U		<0.0039	U		<0.0063	U		<0.0062	U	
		VMP-24-10-071212	7/12/2012	0.045			<0.0052	J	U	<0.0045	J	U	<0.0073	U		<0.0072	U	
		VMP-24-10-100912	10/9/2012	0.074			<0.0065	U		<0.0056	U		<0.0091	U		<0.009	U	
		VMP-24-10-012313	1/23/2013	0.016			<0.0068	U		<0.0059	U		<0.0095	U		<0.0094	J	U
		VMP-24-10-042513	4/25/2013	<0.052	U		0.53			<0.022	U		<0.036	U		<0.036	U	
		VMP-24-10-073113	7/31/2013	<0.014	U		<0.007	U		<0.0061	U		<0.0098	U		<0.0097	U	
		VMP-24-10-102113	10/21/2013	0.0067	J		<0.0068	U		<0.0059	U		<0.0095	U		<0.0094	U	
	22 ft	VMP-24-22-021711	2/17/2011	0.0063	J		<0.0066	J	U	<0.0057	U		<0.0092	U		0.0014	J	
		VMP-24-22-041111	4/11/2011	<0.012	U		<0.0062	U		<0.0054	U		<0.0086	U		0.0025	J	
		VMP-24-22-072811	7/28/2011	0.014			0.00067	J		0.0014	J		<0.0086	U		<0.0085	U	
		VMP-24-22-072811-Dup	7/28/2011	0.014			0.00064	J		0.0013	J		<0.0099	U		<0.0098	U	
		VMP-24-22-110611	11/6/2011	0.02			<0.0043	U		0.00052	J		<0.006	U		<0.0059	J	U
		VMP-24-22-012512	1/25/2012	0.0078	J		<0.004	U		<0.0035	U		<0.0056	U		<0.0056	U	
		VMP-24-22-041012	4/10/2012	0.21			<0.0044	U		<0.0038	U		<0.0061	U		<0.0061	U	
		VMP-24-22-071212	7/12/2012	0.03			<0.0053	U		<0.0046	J	U	<0.0074	U		<0.0074	U	
		VMP-24-22-100912	10/9/2012	0.051			<0.0066	U		<0.0057	U		<0.0092	U		<0.0091	U	
		VMP-24-22-012313	1/23/2013	0.0098	J		<0.0069	U		<0.006	U		<0.0097	U		<0.0096	J	U
		VMP-24-22-042513	4/25/2013	<0.013	U		<0.0066	U		<0.0058	U		<0.0093	U		<0.0092	U	
		VMP-24-22-042513-Dup	4/25/2013	<0.014	U		<0.0073	U		<0.0063	U		<0.01	U		<0.01	U	
		VMP-24-22-073113	7/31/2013	<0.014	U		0.0015	J		<0.0061	U		<0.0099	U		<0.0098	U	
		VMP-24-22-102213	10/22/2013	0.0058	J		<0.0061	U		<0.0053	U		<0.0086	U		0.00057	J	
	34 ft	VMP-24-34-021711	2/17/2011	0.0026	J		<0.0066	U		<0.0057	U		<0.0092	U		<0.0091	U	
		VMP-24-34-041111	4/11/2011	0.0052	J		<0.0059	U		<0.0052	U		<0.0083	U		0.0021	J	
		VMP-24-34-072811	7/28/2011	0.02			0.00058	J		0.0015	J		<0.0073	U		<0.0072	U	
		VMP-24-34-110611	11/6/2011	0.017			0.00035	J		<0.0029	U		<0.0047	U		<0.0046	J	U
		VMP-24-34-012512	1/25/2012	0.0084			<0.0041	U		<0.0036	U		<0.0058	U		<0.0057	U	
		VMP-24-34-041012	4/10/2012	0.049			0.0025	J		0.0012	J		<0.0064	U		<0.0063	U	
		VMP-24-34-071212	7/12/2012	0.053			<0.0044	J	U	<0.0038	J	U	<0.0061	U		<0.0061	U	
		VMP-24-34-100912	10/9/2012	0.07			<0.0068	U		<0.0059	U		<0.0095	U		<0.0094	U	
		VMP-24-34-012313	1/23/2013	0.0032	J		<0.0071	U		<0.0062	U		<0.0099	U		<0.0098	J	U
		VMP-24-34-050613	5/6/2013	<0.016	U		<0.0079	U		<0.0068	U		<0.011	U		<0.011	J	U
		VMP-24-34-073113	7/31/2013	<0.014	U		<0.0068	U		<0.0059	U		<0.0096	U		<0.0095	U	
		VMP-24-34-073113-Dup	7/31/2013	<0.014	U		<0.0068	U		<0.0059	U		<0.0096	U		<0.0095	U	
		VMP-24-34-102213	10/22/2013	0.003	J		<0.0067	U		<0.0058	U		<0.0094	U		0.0058	J	

SEE LAST PAGE OF TABLE FOR NOTES

TABLE 5
CUMULATIVE SUMMARY OF SOIL VAPOR ANALYTICAL DETECTIONS AND SCREENING RESULTS: VILLAGE - VOCS

Location	Depth	Sample ID	Sample Date	2-Propanol			n-Propylbenzene			Styrene			1,1,2,2-Tetrachloroethane			Tetrachloroethene		
										1400						0.55		
				Result (mg/m^3)	Lab Quals	URS Quals	Result (mg/m^3)	Lab Quals	URS Quals	Result (mg/m^3)	Lab Quals	URS Quals	Result (mg/m^3)	Lab Quals	URS Quals	Result (mg/m^3)	Lab Quals	URS Quals
VMP-31	5 ft	VMP-31-5-042512	4/25/2012	0.039			<0.0047	U		0.0031	J		<0.0066	U		<0.0065	J	U
		VMP-31-5-072012	7/20/2012	0.021			0.00036	J		<0.0041	U		<0.0066	U		<0.0065	U	
		VMP-31-5-102612	10/26/2012	0.062		J	0.00077	J		0.00068	J		<0.0095	U		<0.0094	U	
		VMP-31-5-021113	2/11/2013	0.064			0.0057	J		<0.0055	U		<0.0088	U		<0.0088	J	U
		VMP-31-5-051513	5/15/2013	0.0094	J		<0.0072	U		<0.0063	U		<0.01	U		<0.01	U	
	10 ft	VMP-31-10-042512	4/25/2012	0.033			<0.0063	J	U	0.0032	J		<0.0088	U		0.0051	J	
		VMP-31-10-072612	7/26/2012	0.012			0.00094	J		0.0035	J		<0.0067	U		0.0018	J	
		VMP-31-10-102612	10/26/2012	0.12		J	0.0012	J		<0.0063	U		<0.01	U		<0.01	U	
		VMP-31-10-021313	2/13/2013	<0.014	U		0.0042	J		<0.006	U		<0.0097	U		<0.0096	U	
		VMP-31-10-051713	5/17/2013	0.0056	J		<0.0079	U		<0.0068	U		<0.011	J	U	<0.011	J	U
		VMP-31-10-111313	11/13/2013	0.0072	J		<0.0062	U		<0.0053	U		<0.0086	U		<0.0085	U	
	20 ft	VMP-31-20-101912	10/19/2012	<14	U		<6.8	U		<5.9	U		<9.5	U		<9.4	U	
		VMP-31-20-021113	2/11/2013	0.049	J		<0.097	U		<0.084	U		<0.14	U		<0.13	U	
		VMP-31-20-111213	11/12/2013	0.0033	J		<0.0061	U		<0.0053	U		<0.0085	U		<0.0084	U	
	30 ft	VMP-31-30-042512	4/25/2012	<4.8	U		1.2	J		<2.1	U		<3.4	U		<3.3	U	
		VMP-31-30-042512-Dup	4/25/2012	<4.8	U		1.3	J		<2.1	U		<3.4	U		<3.3	U	
		VMP-31-30-072012	7/20/2012	<0.94	U		<0.47	U		<0.41	U		<0.66	U		<0.65	U	
		VMP-31-30-101912	10/19/2012	<0.84	U		<0.42	U		<0.37	U		<0.59	U		<0.58	U	
		VMP-31-30-021113	2/11/2013	<14	U		<6.9	U		<6	U		<9.7	U		<9.6	U	
		VMP-31-30-050713	5/7/2013	<120	U		<58	U		<51	U		<82	U		<81	U	
		VMP-31-30-080913	8/9/2013	<0.015	U		<0.0077	U		0.00067	J		<0.011	U		0.031		
		VMP-31-30-111213	11/12/2013	0.0073	J		<0.0061	U		<0.0053	U		<0.0086	U		0.0056	J	
VMP-32	5 ft	VMP-32-5-042512	4/25/2012	0.1			<0.0046	J	U	0.0017	J		<0.0064	U		<0.0063	J	U
		VMP-32-5-072012	7/20/2012	<0.0082	U		0.00058	J		<0.0036	U		0.002	J		<0.0057	U	
		VMP-32-5-101812	10/18/2012	0.0096	J		0.0009	J		<0.0068	U		<0.011	U		<0.011	U	
		VMP-32-5-020513	2/5/2013	0.013			<0.0062	J	U	<0.0054	U		<0.0086	U		<0.0085	J	U
		VMP-32-5-050713	5/7/2013	0.0049	J		<0.0067	U		<0.0058	U		<0.0093	U		<0.0092	J	U
		VMP-32-5-080213	8/2/2013	<0.016	U		<0.0078	U		<0.0068	U		<0.011	U		<0.011	U	
		VMP-32-5-110813	11/8/2013	0.0042	J		<0.0071	U		<0.0061	U		<0.0099	U		0.0063	J	
	10 ft	VMP-32-10-041612	4/16/2012	0.052			0.00054	J		0.00082	J		<0.0059	U		<0.0058	U	
		VMP-32-10-072012	7/20/2012	0.0046	J		0.00036	J		<0.0042	U		<0.0067	U		<0.0066	U	
		VMP-32-10-101812	10/18/2012	0.0041	J		<0.0073	U		<0.0063	U		<0.01	U		<0.01	U	
		VMP-32-10-020513	2/5/2013	0.0089	J		<0.0062	U		<0.0054	U		<0.0086	U		<0.0085	J	U
		VMP-32-10-050713	5/7/2013	0.0045	J		<0.0069	J	U	<0.006	U		0.0015	J		0.0012	J	
		VMP-32-10-080213	8/2/2013	<0.013	U		<0.0067	U		<0.0058	U		<0.0093	U		<0.0092	U	
		VMP-32-10-082313-R	8/23/2013	0.012	J		<0.0072	U		0.013			<0.01	U		<0.01	U	
		VMP-32-10-082313-R-DUP	8/23/2013	<0.016	U		<0.0078	U		<0.0068	U		<0.011	U		<0.016		U
		VMP-32-10-110813	11/8/2013	0.0034	J		<0.0068	U		<0.0059	U		<0.0096	U		<0.0095	U	

SEE LAST PAGE OF TABLE FOR NOTES

TABLE 5
CUMULATIVE SUMMARY OF SOIL VAPOR ANALYTICAL DETECTIONS AND SCREENING RESULTS: VILLAGE - VOCS

Location	Depth	Sample ID	Sample Date	2-Propanol			n-Propylbenzene			Styrene			1,1,2,2-Tetrachloroethane			Tetrachloroethene		
										1400						0.55		
				Result (mg/m^3)	Lab Quals	URS Quals	Result (mg/m^3)	Lab Quals	URS Quals	Result (mg/m^3)	Lab Quals	URS Quals	Result (mg/m^3)	Lab Quals	URS Quals	Result (mg/m^3)	Lab Quals	URS Quals
VMP-32	20 ft	VMP-32-20-041612	4/16/2012	0.38			0.014	J		0.11			<0.13	U		<0.13	U	
		VMP-32-20-072012	7/20/2012	<0.0094	U		0.00037	J		<0.0041	U		<0.0066	U		<0.0065	U	
		VMP-32-20-101812	10/18/2012	0.0048	J		0.0007	J		<0.0059	U		<0.0095	U		<0.0094	U	
		VMP-32-20-020513	2/5/2013	0.0064	J		<0.0069	U		<0.006	U		<0.0097	U		<0.0096	J	U
		VMP-32-20-050713	5/7/2013	0.0052	J		<0.0076	U		<0.0066	U		<0.011	U		0.0013	J	
		VMP-32-20-050713-Dup	5/7/2013	<0.014	U		<0.007	U		<0.006	U		<0.0097	U		<0.0096	U	
		VMP-32-20-080213	8/2/2013	<0.015	U		<0.0073	U		<0.0064	U		<0.01	U		<0.01	U	
		VMP-32-20-110813	11/8/2013	0.0048	J		<0.0071	U		<0.0061	U		<0.0099	U		<0.0098	U	
	30 ft	VMP-32-30-041612	4/16/2012	<4.6	U		0.51	J		<2	U		<3.2	U		<3.2	U	
		VMP-32-30-072012	7/20/2012	<9.5	U		<4.7	U		<4.1	U		<6.6	U		<6.5	U	
		VMP-32-30-101812	10/18/2012	<0.54	U		<0.27	U		<0.23	U		<0.38	U		<0.37	U	
		VMP-32-30-020513	2/5/2013	<0.56	U		<0.28	U		<0.24	U		<0.39	U		<0.38	U	
		VMP-32-30-050713	5/7/2013	4.1	J		4.2	J		2.5	J		<10	U		<9.8	U	
		VMP-32-30-080213	8/2/2013	<2.2	U		<1.1	U		<0.96	U		<1.6	U		<1.5	U	
		VMP-32-30-110813	11/8/2013	<0.71	U		<0.35	U		<0.31	U		<0.49	U		<0.49	U	
VMP-42	10 ft	VMP-42-10-041812	4/18/2012	0.04			0.0006	J		<0.0036	U		<0.0059	U		<0.0058	U	
		VMP-42-10-041812-Dup	4/18/2012	0.034			0.00055	J		<0.0037	U		<0.006	U		<0.0059	U	
		VMP-42-20-041812	4/18/2012	6.2			<2.2	U		1.9	J		<3.1	U		<3	U	
		VMP-42-10-071912	7/19/2012	0.077			<0.0047	J	U	0.002	J		<0.0066	U		0.0032	J	
		VMP-42-10-101212	10/12/2012	0.026			<0.0076	U		<0.0066	U		<0.011	U		0.0075	J	
		VMP-42-10-013113	1/31/2013	0.0023	J		<0.0069	U		<0.006	U		<0.0097	U		<0.0096	U	
		VMP-42-10-043013	4/30/2013	0.0035	J		<0.0075	U		<0.0065	U		<0.01	U		<0.01	J	U
		VMP-42-20-043013	4/30/2013	0.0041	J		<0.0075	U		<0.0065	U		<0.01	U		<0.01	U	
		VMP-42-10-080213	8/2/2013	<0.015	U		<0.0075	U		<0.0065	U		<0.01	U		<0.01	U	
		VMP-42-10-102913	10/29/2013	0.013	J		0.00053	J		<0.0058	U		<0.0093	U		<0.0092	U	
	20 ft	VMP-42-20-071912	7/19/2012	0.057			<0.0046	J	U	0.0019	J		<0.0064	U		0.0028	J	
		VMP-42-20-101212	10/12/2012	0.009	J		<0.0067	U		<0.0058	U		<0.0094	U		<0.0092	U	
		VMP-42-20-101212-Dup	10/12/2012	0.014			<0.0068	U		<0.0059	U		<0.0095	U		<0.0094	U	
		VMP-42-20-013113	1/31/2013	0.0026	J		<0.0063	U		<0.0055	U		<0.0088	U		<0.0088	J	U
		VMP-42-20-080213	8/2/2013	<0.014	U		<0.0069	U		<0.006	U		<0.0096	U		<0.0095	U	
		VMP-42-20-102913	10/29/2013	0.0092	J		<0.0065	U		<0.0056	U		<0.0091	U		<0.009	U	
	30 ft	VMP-42-30-041912	4/19/2012	<9.2	U		<4.6	U		<4	U		<6.4	U		<6.3	U	
		VMP-42-30-071912	7/19/2012	0.072		J	<0.0043	J	U	0.0026	J	J	<0.006	U		0.0033	J	J
		VMP-42-30-101212	10/12/2012	0.008	J		<0.0071	U		<0.0062	U		<0.0099	U		<0.0098	U	
		VMP-42-30-101212-Dup	10/12/2012	0.0045	J		<0.0071	U		<0.0062	U		0.0057	J		<0.0098	U	
		VMP-42-30-013113	1/31/2013	0.0014	J		<0.0068	U		<0.0059	U		<0.0095	U		<0.0094	U	
		VMP-42-30-043013	4/30/2013	<0.014	U		<0.0068	U		<0.0059	U		<0.0095	U		<0.0094	J	U
		VMP-42-30-080213	8/2/2013	<0.014	U		<0.0071	U		<0.0062	U		<0.01	U		<0.0098	U	
		VMP-42-30-102913	10/29/2013	0.0026	J		<0.0066	U		<0.0057	U		<0.0092	U		<0.0091	U	
		VMP-42-30-102913-Dup	10/29/2013	0.0082	J		<0.0065	U		<0.0056	U		<0.0091	U		<0.009	U	

SEE LAST PAGE OF TABLE FOR NOTES

TABLE 5
CUMULATIVE SUMMARY OF SOIL VAPOR ANALYTICAL DETECTIONS AND SCREENING RESULTS: VILLAGE - VOCS

Location	Depth	Sample ID	Sample Date	2-Propanol			n-Propylbenzene			Styrene			1,1,2,2-Tetrachloroethane			Tetrachloroethene		
										1400						0.55		
				Result (mg/m^3)	Lab Quals	URS Quals	Result (mg/m^3)	Lab Quals	URS Quals	Result (mg/m^3)	Lab Quals	URS Quals	Result (mg/m^3)	Lab Quals	URS Quals	Result (mg/m^3)	Lab Quals	URS Quals
VMP-43	10 ft	VMP-43-10-041612	4/16/2012	0.063			0.00071	J		0.0014	J		<0.0067	U		<0.0066	U	
		VMP-43-10-071912	7/19/2012	0.052			0.0017	J		0.003	J		<0.013	U		0.0027	J	
		VMP-43-10-101612	10/16/2012	0.11			<0.0078	U		<0.0068	U		<0.011	U		<0.011	U	
		VMP-43-10-051713	5/17/2013	0.011	J		<0.0075	U		<0.0065	U		<0.01	U		<0.01	U	
		VMP-43-10-080913	8/9/2013	0.0035	J		<0.0078	U		<0.0068	U		<0.011	U		<0.011	U	
		VMP-43-10-111313	11/13/2013	<0.012	U		<0.0063	U		<0.0054	U		<0.0088	U		<0.0087	U	
	20 ft	VMP-43-20-041612	4/16/2012	0.051	J		0.0061	J		<0.041	U		<0.066	U		<0.065	U	
		VMP-43-20-071912	7/19/2012	0.1			<0.017	U		0.0029	J		<0.024	U		<0.023	U	
		VMP-43-20-101812	10/18/2012	0.022			<0.0065	U		<0.0056	U		<0.0091	U		<0.009	U	
		VMP-43-20-012413	1/24/2013	0.0035	J		<0.0065	U		<0.0056	U		<0.0091	U		0.0038	J	
		VMP-43-20-043013	4/30/2013	0.016			<0.0078	U		<0.0067	U		<0.011	U		<0.011	U	
		VMP-43-20-080913	8/9/2013	0.016			<0.0076	U		<0.0066	U		<0.01	U		0.0039	J	
		VMP-43-20-102913	10/29/2013	0.02			<0.0064	U		<0.0056	U		<0.009	ND,UJ	UJ	<0.0089	U	
	30 ft	VMP-43-30-042312	4/23/2012	0.042	J		<0.043	U		<0.037	U		<0.06	U		<0.059	U	
		VMP-43-30-071912	7/19/2012	0.066			0.0016	J		0.002	J		<0.0066	U		0.0023	J	
		VMP-43-30-101812	10/18/2012	0.0051	J		<0.0068	U		<0.0059	U		<0.0095	U		<0.0094	U	
		VMP-43-30-012413	1/24/2013	0.016			<0.0066	U		<0.0057	U		<0.0092	U		<0.0091	J	U
		VMP-43-30-043013	4/30/2013	<0.015	U		<0.0075	U		<0.0065	U		<0.01	U		<0.01	U	
		VMP-43-30-080913	8/9/2013	<0.015	U		<0.0074	U		<0.0064	U		<0.01	U		<0.01	U	
		VMP-43-30-102913	10/29/2013	0.056			<0.006	U		<0.0052	U		<0.0084	ND,UJ	UJ	0.00056	J	
VMP-44	10 ft	VMP-44-10-041912	4/19/2012	<4.5	U		<2.2	U		<1.9	U		<3.1	U		<3.1	U	
		VMP-44-10-072012	7/20/2012	<1.5	U		<0.75	U		<0.65	U		<1	U		<1	U	
		VMP-44-10-081012	8/10/2012	<0.9	U		<0.45	U		<0.39	U		<0.63	U		<0.62	U	
		VMP-44-10-101212	10/12/2012	<2.8	U		<1.4	U		<1.2	U		<1.9	U		0.35	J	
		VMP-44-10-012513	1/25/2013	0.093	J		<0.56	U		<0.49	U		<0.79	U		0.24	J	
		VMP-44-10-042913	4/29/2013	<1	U		<0.52	U		<0.45	U		<0.72	U		<0.72	U	
		VMP-44-10-080213	8/2/2013	<0.014	U		0.00096	J		<0.0062	U		<0.01	U		<0.0099	U	
		VMP-44-10-082313-R	8/23/2013	<0.015	U		<0.0076	U		0.0017	J		<0.011	U		<0.01	U	
		VMP-44-10-111113	11/11/2013	0.0035	J		<0.0063	U		<0.0055	U		<0.0088	U		<0.0088	U	
	20 ft	VMP-44-20-041912	4/19/2012	<0.99	U		0.1	J		<0.43	U		<0.69	U		0.14	J	
		VMP-44-20-072512	7/25/2012	<1.7	U		<0.84	U		<0.73	U		<1.2	U		<1.2	U	
		VMP-44-20-101212	10/12/2012	<5.6	U		<2.8	U		<2.4	U		<3.9	U		0.53	J	
		VMP-44-20-012513	1/25/2013	1.1			<0.2	U		<0.18	U		<0.28	U		<0.28	U	
		VMP-44-20-042913	4/29/2013	<0.47	U		<0.23	U		<0.2	U		<0.33	U		<0.32	U	
		VMP-44-20-081313	8/13/2013	<0.029	U		0.0064	J		<0.013	U		<0.02	U		0.0052	J	
		VMP-44-20-111113	11/11/2013	0.0036	J		<0.0064	U		<0.0056	U		<0.009	U		<0.0089	U	

SEE LAST PAGE OF TABLE FOR NOTES

TABLE 5
CUMULATIVE SUMMARY OF SOIL VAPOR ANALYTICAL DETECTIONS AND SCREENING RESULTS: VILLAGE - VOCS

Location	Depth	Sample ID	Sample Date	2-Propanol			n-Propylbenzene			Styrene			1,1,2,2-Tetrachloroethane			Tetrachloroethene		
										1400						0.55		
				Result (mg/m^3)	Lab Quals	URS Quals	Result (mg/m^3)	Lab Quals	URS Quals	Result (mg/m^3)	Lab Quals	URS Quals	Result (mg/m^3)	Lab Quals	URS Quals	Result (mg/m^3)	Lab Quals	URS Quals
VMP-44	30 ft	VMP-44-30-041912	4/19/2012	<0.58	U		0.16	J		<0.25	U		<0.4	U		<0.4	U	
		VMP-44-30-072512	7/25/2012	0.039	J		0.072			<0.042	U		<0.067	U		<0.066	U	
		VMP-44-30-072512-Dup	7/25/2012	0.044	J		0.068			<0.042	U		<0.067	U		<0.066	U	
		VMP-44-30-101512	10/15/2012	<0.59	U		<0.3	U		<0.26	U		<0.42	U		<0.41	U	
		VMP-44-30-101512-Dup	10/15/2012	<0.56	U		<0.28	U		<0.24	U		<0.39	U		<0.38	U	
		VMP-44-30-012513	1/25/2013	10		J	<0.072	U	UJ	<0.062	U	UJ	<0.1	U	UJ	<0.099	U	UJ
		VMP-44-30-043013	4/30/2013	<0.051	U		0.024	J		<0.022	U		<0.035	U		<0.035	U	
		VMP-44-30-081313	8/13/2013	0.0023	J		0.0066	J		<0.0061	U		<0.0098	U		0.0018	J	
		VMP-44-30-111113	11/11/2013	0.019			<0.0064	U		<0.0055	U		<0.0089	U		<0.0088	U	
VMP-45	10 ft	VMP-45-10-041912	4/19/2012	0.023			<0.0045	U		<0.0039	U		<0.0063	U		<0.0062	U	
		VMP-45-10-071912	7/19/2012	0.048			0.00071	J		0.0028	J		<0.0064	U		0.0031	J	
		VMP-45-10-101512	10/15/2012	<0.014	U		<0.0072	U		<0.0062	U		<0.01	U		<0.0099	U	
		VMP-45-10-013013	1/30/2013	0.057			<0.0062	U		<0.0054	U		<0.0086	U		<0.0085	U	
		VMP-45-10-042913	4/29/2013	<0.014	U		<0.0071	J	U	<0.0062	U		<0.0099	U		<0.0098	U	
		VMP-45-10-080513	8/5/2013	<0.015	U		<0.0073	U		<0.0063	U		<0.01	U		<0.01	U	
		VMP-45-10-102913	10/29/2013	0.0062	J		<0.0063	U		<0.0054	U		<0.0088	U		<0.0086	U	
	20 ft	VMP-45-20-041912	4/19/2012	0.053	J		0.24	J		<0.24	U		<0.39	U		<0.39	U	
		VMP-45-20-071912	7/19/2012	0.096	J		<0.088	U		0.026	J		<0.12	U		<0.12	U	
		VMP-45-20-101512	10/15/2012	0.072			<0.0068	U		<0.0059	U		<0.0095	U		<0.0094	U	
		VMP-45-20-013013	1/30/2013	0.0081	J		<0.0065	U		<0.0056	U		<0.0091	U		<0.009	U	
		VMP-45-20-042913	4/29/2013	<0.015	U		<0.0075	U		<0.0065	J	U	<0.01	U		<0.01	U	
		VMP-45-20-042913-Dup	4/29/2013	<0.015	U		<0.0073	J	U	<0.0063	J	U	<0.01	U		<0.01	U	
		VMP-45-20-080513	8/5/2013	<0.015	U		<0.0074	U		<0.0064	U		<0.01	U		<0.01	U	
		VMP-45-20-102913	10/29/2013	0.012	J		<0.0068	U		<0.0058	U		<0.0094	U		<0.0093	U	
	30 ft	VMP-45-30-041912	4/19/2012	<0.38	U		0.16	J	J	<0.16	U		<0.26	U		<0.26	U	
		VMP-45-30-071912	7/19/2012	<0.094	U		<0.047	U		<0.041	U		<0.066	U		<0.065	U	
		VMP-45-30-101512	10/15/2012	0.003	J		<0.0068	U		<0.0059	U		<0.0095	U		<0.0094	U	
		VMP-45-30-101512-Dup	10/15/2012	<0.013	U		<0.0067	U		<0.0058	U		<0.0094	U		<0.0092	U	
		VMP-45-30-013013	1/30/2013	2.3			<0.012	U		<0.01	U		<0.017	U		<0.016	U	
		VMP-45-30-042913	4/29/2013	<0.029	U		0.014	J		<0.012	J	U	<0.02	U		<0.02	U	
		VMP-45-30-080513	8/5/2013	<0.059	U		<0.029	U		<0.026	U		<0.041	U		<0.041	U	
		VMP-45-30-102913	10/29/2013	<0.014	U		<0.0068	U		<0.0059	U		<0.0096	U		<0.0095	U	
VMP-47	5 ft	VMP-47-5-012113	1/21/2013	0.057			<0.0071	U		<0.0062	U		<0.0099	U		<0.0098	U	
		VMP-47-5-012313-R	1/23/2013	<48	U		<24	U		<21	U		<33	U		<33	U	
		VMP-47-5-060513	6/5/2013	<31	U		<15	U		<13	U		<21	U		<21	U	
		VMP-47-5-072613	7/26/2013	0.0022	J		<0.0065	U		<0.0056	U		<0.0091	U		<0.009	U	
		VMP-47-5-110813	11/8/2013	<0.089	U		0.049			<0.038	U		<0.062	U		<0.061	U	

TABLE 5
CUMULATIVE SUMMARY OF SOIL VAPOR ANALYTICAL DETECTIONS AND SCREENING RESULTS: VILLAGE - VOCS

Location	Depth	Sample ID	Sample Date	2-Propanol			n-Propylbenzene			Styrene			1,1,2,2-Tetrachloroethane			Tetrachloroethene		
										1400						0.55		
				Result (mg/m^3)	Lab Quals	URS Quals	Result (mg/m^3)	Lab Quals	URS Quals	Result (mg/m^3)	Lab Quals	URS Quals	Result (mg/m^3)	Lab Quals	URS Quals	Result (mg/m^3)	Lab Quals	URS Quals
VMP-47	10 ft	VMP-47-10-012113	1/21/2013	0.035			<0.0068	U		<0.0059	U		<0.0095	U		<0.0094	U	
		VMP-47-10-012313-R	1/23/2013	<1.2	U		<0.59	U		<0.52	U		<0.83	U		<0.82	U	
		VMP-47-10-060513	6/5/2013	<28	U		<14	U		<12	U		<20	U		<20	U	
		VMP-47-10-072613	7/26/2013	2.4	J		<6.6	U		<5.7	U		<9.2	U		<9.1	U	
		VMP-47-10-110813	11/8/2013	<0.054	U		0.014	J		<0.024	U		<0.038	U		<0.038	U	
	20 ft	VMP-47-20-012113	1/21/2013	<12	U		<6.2	U		<5.4	U		<8.6	U		<8.5	U	
		VMP-47-20-012313-R	1/23/2013	<29	U		<15	U		<13	U		<20	U		<20	U	
		VMP-47-20-060513	6/5/2013	<29	U		<14	U		<12	U		<20	U		<20	U	
		VMP-47-20-060513-Dup	6/5/2013	<27	U		<13	U		<12	U		<19	U		<18	U	
		VMP-47-20-072613	7/26/2013	5.1	J		<12	U		<11	U		<17	U		<17	U	
		VMP-47-20-110813	11/8/2013	0.0044	J		0.0018	J		<0.0054	U		<0.0086	U		<0.0085	U	
	30 ft	VMP-47-30-012113	1/21/2013	<9	U		<4.5	U		<3.9	U		<6.3	U		<6.2	U	
		VMP-47-30-012313-R	1/23/2013	<47	U		<23	U		<20	U		<33	U		<32	U	
		VMP-47-30-060513	6/5/2013	<29	U		<14	U		<12	U		<20	U		<20	U	
		VMP-47-30-072613	7/26/2013	13	J		<26	U		<22	U		<36	U		<36	U	
		VMP-47-30-110813	11/8/2013	<0.13	U		<0.063	U		<0.055	U		<0.088	U		<0.088	U	
VMP-48	5 ft	VMP-48-5-020113	2/1/2013	0.0017	J		<0.0063	U		<0.0055	U		<0.0088	U		<0.0087	J	U
		VMP-48-5-050313	5/3/2013	<0.013	U		<0.0066	U		<0.0057	U		<0.0092	U		0.0026	J	
		VMP-48-5-080613	8/6/2013	0.003	J		<0.0068	U		<0.0059	U		<0.0095	U		<0.0094	U	
		VMP-48-5-110513	11/5/2013	0.014			0.002	J		0.00031	J		<0.009	U		<0.0088	U	
	10 ft	VMP-48-10-020113	2/1/2013	0.011	J		<0.0065	U		<0.0057	U		<0.0091	U		<0.009	J	U
		VMP-48-10-050813	5/8/2013	<0.014	U		<0.0072	U		<0.0062	U		<0.01	U		<0.0099	J	U
		VMP-48-10-080613	8/6/2013	0.004	J		<0.0064	U		<0.0055	U		<0.0089	U		<0.0088	U	
		VMP-48-10-103113	10/31/2013	0.0025	J		<0.0068	U		<0.0059	U		<0.0095	U		0.0011	J	
	20 ft	VMP-48-20-020113	2/1/2013	0.002	J		<0.0063	U		<0.0054	U		<0.0088	U		<0.0086	J	U
		VMP-48-20-103113	10/31/2013	0.013			<0.0065	U		<0.0056	U		<0.009	U		0.00088	J	
	30 ft	VMP-48-30-020113	2/1/2013	0.0015	J	J	0.0011	J		<0.0056	U		<0.009	U		<0.0088	U	
		VMP-48-30-020113-DUP	2/1/2013	<0.051	U	UJ	<0.026	U		<0.022	U		<0.036	U		0.0084	J	
		VMP-48-30-050313	5/3/2013	0.02			0.0022	J		0.0012	J		<0.0084	U		0.0013	J	
		VMP-48-30-080613	8/6/2013	0.0032	J		<0.0068	U		<0.0059	U		<0.0096	U		<0.0095	U	
		VMP-48-30-110513	11/5/2013	0.0013	J		0.00027	J		<0.0052	U		<0.0084	U		<0.0083	U	

SEE LAST PAGE OF TABLE FOR NOTES

TABLE 5
CUMULATIVE SUMMARY OF SOIL VAPOR ANALYTICAL DETECTIONS AND SCREENING RESULTS: VILLAGE - VOCS

Location	Depth	Sample ID	Sample Date	2-Propanol			n-Propylbenzene			Styrene			1,1,2,2-Tetrachloroethane			Tetrachloroethene		
										1400						0.55		
				Result (mg/m^3)	Lab Quals	URS Quals	Result (mg/m^3)	Lab Quals	URS Quals	Result (mg/m^3)	Lab Quals	URS Quals	Result (mg/m^3)	Lab Quals	URS Quals	Result (mg/m^3)	Lab Quals	URS Quals
VMP-49	5 ft	VMP-49-5-020113	2/1/2013	0.0077	J		<0.0066	U		<0.0057	U		<0.0092	U		<0.0091	J	U
		VMP-49-5-050713	5/7/2013	<0.016	U		<0.0079	U		<0.0068	U		<0.011	U		<0.011	J	U
		VMP-49-5-080613	8/6/2013	0.0097	J		<0.0076	U		<0.0066	U		<0.01	U		<0.01	U	
		VMP-49-5-111113	11/11/2013	0.0056	J		0.0011	J		<0.0058	U		<0.0094	U		<0.0092	U	
	10 ft	VMP-49-10-020113	2/1/2013	0.0018	J		<0.0065	J	U	<0.0056	U		<0.0091	U		<0.009	J	U
		VMP-49-10-050713	5/7/2013	0.08		J	<0.0068	U		<0.0058	U		<0.0094	U		<0.0093	J	U
		VMP-49-10-050713-Dup	5/7/2013	0.0091	J	J	<0.0073	U		<0.0064	U		<0.01	U		<0.01	J	U
		VMP-49-10-080613	8/6/2013	<0.015	U		<0.0077	U		<0.0066	U		<0.011	U		<0.01	U	
		VMP-49-10-103113	10/31/2013	0.0054	J		<0.007	U		<0.006	U		<0.0097	U		<0.0096	U	
	20 ft	VMP-49-20-020113	2/1/2013	0.0017	J		<0.0063	U		<0.0055	U		<0.0088	U		<0.0088	J	U
		VMP-49-20-050913	5/9/2013	0.0048	J		<0.0072	U		<0.0063	U		<0.01	U		<0.01	U	
		VMP-49-20-080613	8/6/2013	<0.015	U		<0.0076	U		<0.0066	U		<0.01	U		<0.01	U	
		VMP-49-20-080613-Dup	8/6/2013	<0.014	U		<0.007	U		<0.0061	U		<0.0098	U		0.0025	J	
		VMP-49-20-111113	11/11/2013	0.0044	J		<0.0063	U		<0.0055	U		<0.0088	U		<0.0087	U	
	30 ft	VMP-49-30-020113	2/1/2013	0.27	J		<0.3	U		0.068	J		<0.42	U		<0.42	U	
		VMP-49-30-050813	5/8/2013	<1.3	U		<0.64	U		<0.55	U		<0.89	U		<0.88	U	
		VMP-49-30-080613	8/6/2013	<1.2	U		<0.62	U		<0.53	U		<0.86	U		<0.85	U	
		VMP-49-30-111113	11/11/2013	<0.41	U		<0.2	U		<0.18	U		<0.28	U		<0.28	U	
VMP-50	5 ft	VMP-50-5-020113	2/1/2013	0.0057	J		<0.0062	U		<0.0054	U		<0.0086	U		<0.0085	J	U
		VMP-50-5-050713	5/7/2013	0.0096	J		<0.007	U		<0.006	U		<0.0097	U		0.0019	J	
		VMP-50-5-080713	8/7/2013	0.0081	J		<0.0068	U		<0.0058	U		<0.0094	U		0.0034	J	
		VMP-50-5-110713	11/7/2013	<0.013	U		<0.0067	U		<0.0058	U		<0.0093	U		<0.0092	U	
	10 ft	VMP-50-10-020113	2/1/2013	0.0042	J		<0.0068	U		<0.0059	U		<0.0095	U		0.0056	J	
		VMP-50-10-050713	5/7/2013	0.0067	J		<0.0074	U		<0.0064	U		<0.01	U		0.0029	J	
		VMP-50-10-080713	8/7/2013	<0.014	U		<0.0069	U		<0.006	U		<0.0097	U		0.0053	J	
		VMP-50-10-080713-Dup	8/7/2013	<0.014	U		<0.007	U		<0.006	U		<0.0097	U		0.0042	J	
		VMP-50-10-110713	11/7/2013	0.0043	J		<0.0062	U		<0.0054	U		<0.0087	U		0.004	J	
	20 ft	VMP-50-20-020113	2/1/2013	0.0072	J		0.0069	J		<0.023	U		<0.037	U		<0.036	U	
		VMP-50-20-050713	5/7/2013	<0.1	U		<0.051	U		<0.044	U		<0.071	U		<0.07	U	
		VMP-50-20-080713	8/7/2013	<0.049	U		0.0027	J		<0.021	U		<0.034	U		<0.034	U	
		VMP-50-20-110713	11/7/2013	<0.013	U		<0.0067	U		<0.0058	U		0.0043	J		0.0029	J	
		VMP-50-20-110713-Dup	11/7/2013	<0.014	U		<0.0068	U		<0.0059	U		<0.0095	U		0.0033	J	
	30 ft	VMP-50-30-020113	2/1/2013	3.3	J		30			<5.5	U		<8.9	U		<8.8	U	
		VMP-50-30-050713	5/7/2013	<7.6	U		190			1.6	J		<5.3	U		<5.2	U	
		VMP-50-30-080713	8/7/2013	<14	U		<7	U		<6	U		<9.7	U		<9.6	U	
		VMP-50-30-110713	11/7/2013	<2.2	U		16			<0.97	U		<1.6	U		<1.5	U	

SEE LAST PAGE OF TABLE FOR NOTES

TABLE 5
CUMULATIVE SUMMARY OF SOIL VAPOR ANALYTICAL DETECTIONS AND SCREENING RESULTS: VILLAGE - VOCS

Location	Depth	Sample ID	Sample Date	2-Propanol			n-Propylbenzene			Styrene			1,1,2,2-Tetrachloroethane			Tetrachloroethene		
										1400						0.55		
				Result (mg/m^3)	Lab Quals	URS Quals	Result (mg/m^3)	Lab Quals	URS Quals	Result (mg/m^3)	Lab Quals	URS Quals	Result (mg/m^3)	Lab Quals	URS Quals	Result (mg/m^3)	Lab Quals	URS Quals
VMP-51	5 ft	VMP-51-5-020113	2/1/2013	0.0025	J		<0.0067	U		<0.0058	U		<0.0094	U		<0.0092	J	U
		VMP-51-5-050213	5/2/2013	<0.012	U		<0.0062	J	U	<0.0054	U		<0.0087	U		<0.0086	U	
		VMP-51-5-080713	8/7/2013	<0.027	U		<0.013	U		<0.012	U		<0.019	U		<0.019	U	
		VMP-51-5-103013	10/30/2013	0.0024	J		<0.0072	U		<0.0063	U		<0.01	U		<0.01	U	
	10 ft	VMP-51-10-020113	2/1/2013	0.0024	J		<0.0068	U		<0.0059	U		<0.0095	U		0.0036	J	
		VMP-51-10-050213	5/2/2013	<0.014	U		<0.007	J	U	<0.0061	J	U	<0.0098	U		<0.0097	U	
		VMP-51-10-080713	8/7/2013	<0.014	U		<0.0069	U		<0.006	U		<0.0097	U		0.0031	J	
		VMP-51-10-103013	10/30/2013	0.0012	J		0.00046	J		<0.0056	U		<0.0091	U		0.00095	J	
	20 ft	VMP-51-20-021513-R	2/15/2013	0.011	J		0.0074			<0.0056	U		<0.0091	U		0.0012	J	
		VMP-51-20-050213	5/2/2013	<0.014	U		<0.0069	J	U	<0.006	U		<0.0096	U		<0.0095	U	
		VMP-51-20-080713	8/7/2013	<0.014	U		<0.0073	U		<0.0063	U		<0.01	U		<0.01	U	
		VMP-51-20-103013	10/30/2013	0.0028	J		<0.0065	U		<0.0056	U		<0.0091	U		<0.009	U	
	30 ft	VMP-51-30-020413	2/4/2013	0.0016	J		<0.0071	U		<0.0062	U		<0.0099	U		<0.0098	J	U
		VMP-51-30-020413-DUP	2/4/2013	0.0031	J		<0.0069	U		<0.006	U		<0.0096	U		<0.0095	J	U
		VMP-51-30-050213	5/2/2013	<0.014	U		<0.007	J	U	<0.0061	U		<0.0098	U		0.012		
		VMP-51-30-080713	8/7/2013	<0.015	U		<0.0074	U		<0.0064	U		<0.01	U		<0.01	U	
		VMP-51-30-103013	10/30/2013	0.015	J		0.0021	J		<0.011	U		<0.018	U		<0.018	U	
VMP-52	5 ft	VMP-52-5-020413	2/4/2013	0.0079	J		<0.0062	U		<0.0054	U		<0.0086	U		<0.0085	J	U
		VMP-52-5-050213	5/2/2013	<0.015	U		<0.0073	J	U	0.0018	J		<0.01	U		<0.01	U	
		VMP-52-5-050213-Dup	5/2/2013	<0.014	U		<0.0069	J	U	0.0023	J		<0.0096	U		<0.0095	U	
		VMP-52-5-080713	8/7/2013	0.003	J		<0.0069	U		<0.006	U		<0.0097	U		0.0016	J	
		VMP-52-5-103013	10/30/2013	0.0068	J		0.00026	J		<0.0056	U		<0.009	U		0.00066	J	
	10 ft	VMP-52-10-020413	2/4/2013	0.0026	J		<0.0059	U		<0.0051	U		<0.0082	U		<0.0081	J	U
		VMP-52-10-051613	5/16/2013	0.0049	J		<0.007	J	U	<0.0061	U		<0.0098	U		<0.0097	J	U
		VMP-52-10-080713	8/7/2013	0.0023	J		<0.0071	U		<0.0062	U		<0.0099	U		0.0016	J	
		VMP-52-10-103013	10/30/2013	0.0017	J		<0.0065	U		<0.0056	U		<0.0091	U		0.0019	J	
	20 ft	VMP-52-20-020413	2/4/2013	0.006	J		<0.0066	J	U	<0.0057	U		<0.0092	U		<0.0091	J	U
		VMP-52-20-020413-DUP	2/4/2013	0.0014	J		<0.0063	U		<0.0055	U		<0.0088	U		0.0024	J	
		VMP-52-20-050213	5/2/2013	<0.015	U		<0.0074	J	U	<0.0064	U		<0.01	U		<0.01	U	
		VMP-52-20-080713	8/7/2013	0.0068	J		<0.0076	U		<0.0066	U		<0.011	U		<0.01	U	
		VMP-52-20-103013	10/30/2013	0.0041	J		0.00056	J		<0.0063	U		<0.01	U		<0.01	U	
	30 ft	VMP-52-30-020413	2/4/2013	<0.014	U		<0.0069	U		<0.006	U		<0.0096	U		<0.0095	J	U
		VMP-52-30-050613	5/6/2013	<0.014	U		<0.0068	U		<0.0058	U		<0.0094	U		<0.0093	J	U
		VMP-52-30-080713	8/7/2013	0.003	J		<0.0071	U		<0.0062	U		<0.0099	U		0.00092	J	
		VMP-52-30-103013	10/30/2013	0.0016	J		<0.0069	U		<0.006	U		<0.0096	U		<0.0095	U	

TABLE 5
CUMULATIVE SUMMARY OF SOIL VAPOR ANALYTICAL DETECTIONS AND SCREENING RESULTS: VILLAGE - VOCS

Location	Depth	Sample ID	Sample Date	2-Propanol			n-Propylbenzene			Styrene			1,1,2,2-Tetrachloroethane			Tetrachloroethene		
										1400						0.55		
				Result (mg/m^3)	Lab Quals	URS Quals	Result (mg/m^3)	Lab Quals	URS Quals	Result (mg/m^3)	Lab Quals	URS Quals	Result (mg/m^3)	Lab Quals	URS Quals	Result (mg/m^3)	Lab Quals	URS Quals
VMP-53	5 ft	VMP-53-5-020513	2/5/2013	0.0028	J		<0.0063	U		<0.0055	U		<0.0088	U		<0.0088	J	U
		VMP-53-5-050213	5/2/2013	0.015			<0.0075	U		<0.0065	U		<0.01	U		<0.01	U	
		VMP-53-5-071113-R	7/11/2013	<0.02	U		0.002	J		0.001	J		<0.014	U	UJ	0.005	J	
		VMP-53-5-080613	8/6/2013	<0.026	U		<0.013	U		<0.011	U		<0.018	U		<0.018	U	
		VMP-53-5-103013	10/30/2013	0.01	J		<0.012	U		<0.011	U		<0.017	U		<0.017	U	
	10 ft	VMP-53-10-020513	2/5/2013	0.0052	J		<0.0065	U		<0.0056	U		<0.0091	U		<0.009	U	
		VMP-53-10-020513-DUP	2/5/2013	0.0014	J		<0.0061	U		<0.0053	U		<0.0085	U		<0.0084	U	
		VMP-53-10-050313	5/3/2013	<0.014	U		0.0095			<0.006	J	U	<0.0096	U		<0.0095	U	
		VMP-53-10-071113-R	7/11/2013	<0.015	U		0.0009	J		<0.0066	U		<0.011	U	UJ	<0.01	U	
		VMP-53-10-080613	8/6/2013	<0.028	U		<0.014	U		<0.012	U		<0.02	U		<0.02	U	
		VMP-53-10-080613-Dup	8/6/2013	<0.014	U		<0.007	U		<0.0061	U		<0.0098	U		<0.0097	U	
		VMP-53-10-103013	10/30/2013	<0.014	U		<0.0068	U		<0.0059	U		<0.0095	U		<0.0094	U	
	20 ft	VMP-53-20-020513	2/5/2013	0.0017	J		<0.0065	J	U	<0.0056	U		<0.0091	U		<0.009	J	U
		VMP-53-20-050313	5/3/2013	<0.014	U		<0.0071	U		<0.0062	U		<0.01	U		<0.0098	U	
		VMP-53-20-071113-R	7/11/2013	<0.016	U		<0.0078	U		<0.0068	U		<0.011	U	UJ	<0.011	U	
		VMP-53-20-080613	8/6/2013	0.018			<0.0073	U		<0.0063	U		<0.01	U		<0.01	U	
		VMP-53-20-103013	10/30/2013	0.015			<0.0068	U		<0.0059	U		<0.0095	U		<0.0094	U	
		VMP-53-20-103013-Dup	10/30/2013	0.0089	J		<0.0067	U		<0.0058	U		<0.0094	U		0.00035	J	
	30 ft	VMP-53-30-020513	2/5/2013	0.0012	J		<0.0066	U		<0.0057	U		<0.0092	U		<0.0091	J	U
		VMP-53-30-050313	5/3/2013	<0.014	U		<0.0068	U		<0.0059	U		<0.0095	U		<0.0094	U	
		VMP-53-30-071113-R	7/11/2013	<0.016	U		<0.0081	U		<0.007	U		<0.011	U	UJ	<0.011	U	
		VMP-53-30-080613	8/6/2013	0.0097	J		<0.0081	U		<0.007	U		<0.011	U		<0.011	U	
		VMP-53-30-103013	10/30/2013	0.0025	J		<0.007	U		<0.006	U		<0.0097	U		<0.0096	U	
VMP-54	5 ft	VMP-54-5-020613	2/6/2013	0.0058	J		0.011			<0.0059	U		<0.0095	U		<0.0094	J	U
		VMP-54-5-050213	5/2/2013	<0.012	U		<0.0062	U		<0.0054	U		<0.0087	U		0.004	J	
		VMP-54-5-080613	8/6/2013	0.0061	J		<0.0081	U		<0.007	U		<0.011	U		0.0056	J	
		VMP-54-5-103013	10/30/2013	0.0023	J		<0.0067	J	U	<0.0058	U		<0.0094	U		0.0028	J	
	10 ft	VMP-54-10-020613	2/6/2013	0.0042	J		<0.0069	J	U	<0.006	U		<0.0097	U		<0.0096	J	U
		VMP-54-10-050213	5/2/2013	<0.014	U		<0.0073	J	U	<0.0063	U		<0.01	U		<0.01	U	
		VMP-54-10-080613	8/6/2013	0.0051	J		<0.0072	U		<0.0062	U		<0.01	U		0.0039	J	
		VMP-54-10-103013	10/30/2013	0.026			<0.0066	U		<0.0058	U		<0.0093	U		0.0034	J	
	20 ft	VMP-54-20-020613	2/6/2013	0.0083	J		<0.0068	J	U	<0.0059	U		<0.0095	U		0.0052	J	
		VMP-54-20-020613-DUP	2/6/2013	0.014			<0.0068	J	U	<0.0059	U		<0.0095	U		0.0046	J	
		VMP-54-20-050213	5/2/2013	<0.013	U		<0.0067	U		<0.0058	U		<0.0093	U		0.0035	J	
		VMP-54-20-080613	8/6/2013	<0.016	U		<0.0078	U		<0.0068	U		<0.011	U		0.003	J	
		VMP-54-20-103013	10/30/2013	0.0013	J		<0.0068	U		<0.0059	U		<0.0095	U		0.0028	J	

SEE LAST PAGE OF TABLE FOR NOTES

TABLE 5
CUMULATIVE SUMMARY OF SOIL VAPOR ANALYTICAL DETECTIONS AND SCREENING RESULTS: VILLAGE - VOCS

Location	Depth	Sample ID	Sample Date	2-Propanol			n-Propylbenzene			Styrene			1,1,2,2-Tetrachloroethane			Tetrachloroethene		
										1400						0.55		
				Result (mg/m^3)	Lab Quals	URS Quals	Result (mg/m^3)	Lab Quals	URS Quals	Result (mg/m^3)	Lab Quals	URS Quals	Result (mg/m^3)	Lab Quals	URS Quals	Result (mg/m^3)	Lab Quals	URS Quals
VMP-54	30 ft	VMP-54-30-020613	2/6/2013	0.0042	J		<0.0073	U		<0.0063	U		<0.01	U		0.0046	J	
		VMP-54-30-020613-DUP	2/6/2013	0.0034	J		<0.0073	U		<0.0063	U		<0.01	U		0.0045	J	
		VMP-54-30-050213	5/2/2013	<0.014	U		<0.0071	U		<0.0062	U		<0.0099	U		0.0045	J	
		VMP-54-30-050213-Dup	5/2/2013	<0.014	U		<0.0071	J	U	<0.0061	J	U	<0.0099	J	U	0.0043	J	
		VMP-54-30-103013	10/30/2013	0.015			<0.0073	U		<0.0063	U		<0.01	U		0.0024	J	

SEE LAST PAGE OF TABLE FOR NOTES

TABLE 5
CUMULATIVE SUMMARY OF SOIL VAPOR ANALYTICAL DETECTIONS AND SCREENING RESULTS: VILLAGE - VOCS

Location	Depth	Sample ID	Sample Date	Tetrahydrofuran			Toluene			1,2,4-Trichlorobenzene			1,1,1-Trichloroethane (Methyl chloroform)			1,1,2-Trichloroethane		
							6200			5.4			6600			170000		
				Result (mg/m^3)	Lab Quals	URS Quals	Result (mg/m^3)	Lab Quals	URS Quals	Result (mg/m^3)	Lab Quals	URS Quals	Result (mg/m^3)	Lab Quals	URS Quals	Result (mg/m^3)	Lab Quals	URS Quals
VMP-1	5 ft	VMP-1-5	11/2/2009	<0.35	U		0.63			<3.5	U		<0.65	U		<0.65	U	
		VMP-1-5-082510	8/25/2010	<0.012	U		0.0031	J		<0.13	U		<0.023	U		<0.023	U	
		VMP-1-5-111710	11/17/2010	<0.015	U		<0.019	U		<0.15	U		<0.028	U		<0.028	U	
		VMP-1-5-020411	2/4/2011	<0.3	U		<0.38	U		<3	U		<0.55	U		<0.55	U	
		VMP-1-5-041211	4/12/2011	<0.0039	U		0.0024	J		<0.039	J	U	<0.0072	U		<0.0072	U	
		VMP-1-5-080111	8/1/2011	0.0016	J		0.032			<0.039	U		<0.0072	U		<0.0072	U	
		VMP-1-5-110311	11/3/2011	<10	U		<13	U		<100	U		<19	U		<19	U	
		VMP-1-5-013012	1/30/2012	<0.86	U		<1.1	U		<8.6	U		<1.6	U		<1.6	U	
		VMP-1-5-041312	4/13/2012	<0.0026	J	U	0.0073			<0.026	U		<0.0049	U		<0.0049	U	
		VMP-1-5-071612	7/16/2012	<0.0027	U		0.14			<0.027	U		<0.005	J	U	<0.005	U	
		VMP-1-5-101112	10/11/2012	<0.0068	U		0.0014	J		<0.068	U		<0.012	U		<0.012	U	
		VMP-1-5-012113	1/21/2013	<0.076	U		0.025	J		<0.76	U		<0.14	U		<0.14	U	
		VMP-1-5-012313-R	1/23/2013	<3.4	U		4	J		<34	U		<6.4	U		<6.4	U	
		VMP-1-5-050813	5/8/2013	<0.0042	U		0.0015	J		<0.042	U		<0.0078	U		<0.0078	U	
		VMP-1-5-072913	7/29/2013	0.0013	J		0.0018	J		<0.044	U		<0.0081	U		<0.0081	U	
		VMP-1-5-072913-Dup	7/29/2013	<0.0044	U		0.0018	J		<0.044	U		<0.0082	U		<0.0082	U	
		VMP-1-5-110413	11/4/2013	0.0018	J		0.002	J		<0.035	U		<0.0065	U		<0.0065	U	
	8.5 ft	VMP-1-8.5	11/2/2009	<0.48	U		<0.62	U		<4.8	U		<0.89	U		<0.89	U	
		VMP-1-8.5-082510	8/25/2010	<0.038	U		<0.048	U		<0.38	U		<0.07	U		<0.07	U	
		VMP-1-8.5-111710	11/17/2010	<0.0073	U		<0.0093	U		<0.073	U		<0.013	U		<0.013	U	
		VMP-1-8.5-111710-Dup	11/17/2010	<0.0073	U		0.002	J		<0.073	U		<0.013	U		<0.013	U	
		VMP-1-8.5-020411	2/4/2011	<0.58	U		<0.75	U		<5.9	U		<1.1	U		<1.1	U	
		VMP-1-8.5-041211	4/12/2011	<0.0051	U		0.0022	J		<0.052	J	U	<0.0095	U		<0.0095	U	
		VMP-1-8.5-080111	8/1/2011	<2.1	U		<2.7	U		<21	U		<3.9	U		<3.9	U	
		VMP-1-8.5-080111-Dup	8/1/2011	<2.1	U		<2.6	U		<21	U		<3.8	U		<3.8	U	
		VMP-1-8.5-110311	11/3/2011	<24	U		<30	U		<240	U		<44	U		<44	U	
		VMP-1-8.5-013012	1/30/2012	<5.2	U		<6.6	U		<52	U		<9.5	U		<9.5	U	
		VMP-1-8.5-041612	4/16/2012	<0.0031	U		0.012			<0.031	J	U	<0.0058	J	U	<0.0058	U	
		VMP-1-8.5-041612-Dup	4/16/2012	<0.003	U		0.014			<0.03	J	U	<0.0056	J	U	<0.0056	U	

SEE LAST PAGE OF TABLE FOR NOTES

TABLE 5
CUMULATIVE SUMMARY OF SOIL VAPOR ANALYTICAL DETECTIONS AND SCREENING RESULTS: VILLAGE - VOCS

Location	Depth	Sample ID	Sample Date	Tetrahydrofuran			Toluene			1,2,4-Trichlorobenzene			1,1,1-Trichloroethane (Methyl chloroform)			1,1,2-Trichloroethane		
							6200			5.4			6600			170000		
				Result (mg/m^3)	Lab Quals	URS Quals	Result (mg/m^3)	Lab Quals	URS Quals	Result (mg/m^3)	Lab Quals	URS Quals	Result (mg/m^3)	Lab Quals	URS Quals	Result (mg/m^3)	Lab Quals	URS Quals
VMP-1	8.5 ft	VMP-1-8.5-071612	7/16/2012	0.0049			0.11			<0.027	U		<0.005	J	U	<0.005	U	
		VMP-1-8.5-101112	10/11/2012	<0.0042	U		0.0014	J		<0.042	J	U	<0.0077	U		<0.0077	U	
		VMP-1-8.5-012113	1/21/2013	<0.074	U		<0.094	U		<0.74	UJ	UJ	<0.14	U		<0.14	U	
		VMP-1-8.5-012313-R	1/23/2013	<0.069	U		0.018	J		<0.69	U		<0.13	U		<0.13	U	
		VMP-1-8.5-050813	5/8/2013	<0.0045	U		0.0016	J		<0.045	U		<0.0083	U		<0.0083	U	
		VMP-1-8.5-072913	7/29/2013	<0.0044	U		<0.0056	U		<0.044	U		<0.0081	U		<0.0081	U	
		VMP-1-8.5-110413	11/4/2013	<0.0036	U		0.00038	J		<0.036	U		<0.0066	U		<0.0066	ND,UJ	UJ
	23.5 ft	VMP-1-23.5	11/2/2009	<1.2	U		<1.5	U		<12	U		<2.2	U		<2.2	U	
		VMP - 1 - 23.5 - 083010	8/30/2010	<1.3	U		<1.7	U		<13	U		<2.4	U		<2.4	U	
		VMP-1-23.5-111810	11/17/2010	<0.0036	U		0.001	J		<0.037	U		<0.0067	U		<0.0067	U	
		VMP-1-23.5-020411	2/4/2011	<3.4	U		<4.4	U		<34	U		<6.4	U		<6.4	U	
		VMP-1-23.5-041211	4/12/2011	<5.6	U		1.9	J		<56	U		<10	U		<10	U	
		VMP-1-23.5-041211-DUP	4/12/2011	<7.1	U		<9	U		<71	U		<13	U		<13	U	
		VMP-1-23.5-080111	8/1/2011	<38	U		<49	U		<380	U		<70	U		<70	U	
		VMP-1-23.5-110611	11/6/2011	<9	U		5.1	J		<90	U		<17	U		<17	U	
		VMP-1-23.5-013112	1/31/2012	<18	U		<23	U		<180	U		<33	U		<33	U	
		VMP-1-23.5-041612	4/16/2012	<1.4	U		<1.8	U		<14	U		<2.6	U		<2.6	U	
		VMP-1-23.5-071612	7/16/2012	<18	U		<23	U		<180	U		<33	U		<33	U	
		VMP-1-23.5-102412	10/24/2012	<36	U		12	J		<360	U		<66	U		<66	U	
		VMP-1-23.5-012113	1/21/2013	<0.04	U	UJ	<0.051	U	UJ	<0.4	UJ	UJ	<0.073	U	UJ	<0.073	U	UJ
		VMP-1-23.5-012313-R	1/23/2013	<47	U		27	J		<480	U		<88	U		<88	U	
		VMP-1-23.5-050813	5/8/2013	<0.046	U		<0.058	U		<0.46	U		<0.084	U		<0.084	U	
		VMP-1-23.5-050813-Dup	5/8/2013	<0.043	U		<0.055	U		<0.43	U		<0.079	U		<0.079	U	
		VMP-1-23.5-072913	7/29/2013	<0.0044	U		<0.0056	U		<0.044	U		<0.0081	U		<0.0081	U	
		VMP-1-23.5-110413	11/4/2013	<0.0035	U		0.00042	J		<0.035	U		<0.0065	U		<0.0065	ND,UJ	UJ
	38.5 ft	VMP-1-38.5	11/2/2009	<3.3	U		<4.2	U		<33	U		<6.1	U		<6.1	U	
		VMP-1-38.5-073112	7/31/2012	0.001	J		0.049			<0.028	U		<0.0051	U		<0.0051	U	
		VMP-1-38.5-102612	10/26/2012	<1.9	U		<2.4	U		<19	U	UJ	<3.5	U		<3.5	U	
		VMP-1-38.5-012113	1/21/2013	<0.026	U	UJ	<0.033	U	UJ	<0.26	U	UJ	<0.048	U	UJ	<0.048	U	UJ
		VMP-1-38.5-012313-R	1/23/2013	<35	U		22	J		<350	U		<65	U		<65	U	
		VMP-1-38.5-050913	5/9/2013	<110	U		<140	U		<1100	U		<210	U		<210	U	

SEE LAST PAGE OF TABLE FOR NOTES

TABLE 5
CUMULATIVE SUMMARY OF SOIL VAPOR ANALYTICAL DETECTIONS AND SCREENING RESULTS: VILLAGE - VOCS

Location	Depth	Sample ID	Sample Date	Tetrahydrofuran			Toluene			1,2,4-Trichlorobenzene			1,1,1-Trichloroethane (Methyl chloroform)			1,1,2-Trichloroethane		
							6200			5.4			6600			170000		
				Result (mg/m^3)	Lab Quals	URS Quals	Result (mg/m^3)	Lab Quals	URS Quals	Result (mg/m^3)	Lab Quals	URS Quals	Result (mg/m^3)	Lab Quals	URS Quals	Result (mg/m^3)	Lab Quals	URS Quals
VMP-2	5 ft	VMP-2-5	11/2/2009	<0.43	U		<0.55	U		<4.3	U		<0.79	U		<0.79	U	
		VMP - 2 - 5 - 083110	8/31/2010	<1.3	U		<1.7	U		<13	U		<2.4	U		<2.4	U	
		VMP-2-5-111610	11/16/2010	<1.9	U		<2.5	U		<20	U		<3.6	U		<3.6	U	
		VMP-2-5-020411	2/4/2011	<0.51	U		<0.65	U		<5.1	U		<0.94	U		<0.94	U	
		VMP-2-5-041311	4/13/2011	<0.0041	U		0.0046	J		<0.041	U		<0.0076	U		<0.0076	U	
		VMP-2-5-080211	8/2/2011	<4.3	U		<5.4	U		<43	U		<7.9	U		<7.9	U	
		VMP-2-5-110711	11/7/2011	<0.0025	U		0.01			<0.025	U		<0.0047	U		<0.0047	U	
		VMP-2-5-012512	1/25/2012	<0.29	U		1.3			<2.9	U		<0.53	U		<0.53	U	
		VMP-2-5-042512	4/25/2012	<0.011	U		0.038			<0.11	U		<0.021	U		<0.021	U	
		VMP-2-5-071612	7/16/2012	0.0048			0.13			<0.028	U		<0.0051	J	U	<0.0051	U	
		VMP-2-5-102412	10/24/2012	0.0038	J		0.013			<0.042	U		<0.0078	U		<0.0078	U	
		VMP-2-5-013113	1/31/2013	<0.0041	U		<0.0052	J	U	<0.041	U		<0.0075	U		<0.0075	U	
		VMP-2-5-050613	5/6/2013	<0.0038	U		<0.0049	J	U	<0.038	J	U	<0.007	U		<0.007	U	
	8.5 ft	VMP-2-8.5	11/3/2009	<0.15	U		<0.19	U		<1.5	U		<0.28	U		<0.28	U	
		VMP-2-8.5-D	11/3/2009	<0.16	U		<0.2	U		<1.6	U		<0.29	U		<0.29	U	
		VMP - 2 - 8.5 - 083110	8/31/2010	<1.4	U		<1.7	U		<14	U		<2.5	U		<2.5	U	
		VMP-2-8.5-111610	11/16/2010	<3.7	U		<4.7	U		<37	U		<6.9	U		<6.9	U	
		VMP-2-8.5-020411	2/4/2011	<1.3	U		<1.6	U		<13	U		<2.3	U		<2.3	U	
		VMP-2-8.5-041311	4/13/2011	<0.39	U		0.035	J		<3.9	U		0.078	J		<0.72	U	
		VMP-2-8.5-080211	8/2/2011	<16	U		<20	U		<160	U		<29	U		<29	U	
		VMP-2-8.5-110711	11/7/2011	<0.034	U		0.01	J		<0.34	U		<0.062	U		<0.062	U	
		VMP-2-8.5-012612	1/26/2012	<1.5	U		<1.9	U		<15	U		<2.8	U		<2.8	U	
		VMP-2-8.5-012612-DUP	1/26/2012	<1.5	U		<1.9	U		<15	U		<2.8	U		<2.8	U	
		VMP-2-8.5-041612	4/16/2012	<0.0029	U		0.012			<0.029	U		<0.0053	J	U	<0.0053	U	
		VMP-2-8.5-041612-Dup	4/16/2012	<0.003	U		0.012			<0.03	U		<0.0055	J	U	<0.0055	U	
		VMP-2-8.5-071612	7/16/2012	0.0037			0.057			<0.033	U		<0.0061	U		<0.0061	U	
		VMP-2-8.5-071612-Dup	7/16/2012	0.0033			0.059			<0.027	U		<0.005	J	U	<0.005	U	
		VMP-2-8.5-102312	10/23/2012	<0.0043	U		0.017			<0.043	U		<0.0079	U		<0.0079	U	
		VMP-2-8.5-020513	2/5/2013	<0.0044	U		0.0073			<0.044	U		<0.0081	U		<0.0081	U	
		VMP-2-8.5-050613	5/6/2013	<0.0041	U		0.0076			<0.041	J	U	<0.0076	U		<0.0076	U	
		VMP-2-8.5-050613-Dup	5/6/2013	<0.004	U		0.0024	J		<0.04	J	U	<0.0073	U		<0.0073	U	

SEE LAST PAGE OF TABLE FOR NOTES

TABLE 5
CUMULATIVE SUMMARY OF SOIL VAPOR ANALYTICAL DETECTIONS AND SCREENING RESULTS: VILLAGE - VOCS

Location	Depth	Sample ID	Sample Date	Tetrahydrofuran			Toluene			1,2,4-Trichlorobenzene			1,1,1-Trichloroethane (Methyl chloroform)			1,1,2-Trichloroethane		
							6200			5.4			6600			170000		
				Result (mg/m^3)	Lab Quals	URS Quals	Result (mg/m^3)	Lab Quals	URS Quals	Result (mg/m^3)	Lab Quals	URS Quals	Result (mg/m^3)	Lab Quals	URS Quals	Result (mg/m^3)	Lab Quals	URS Quals
VMP-2	22 ft	VMP-2-22	11/3/2009	<0.82	U		<1	U		<8.3	U		<1.5	U		<1.5	U	
		VMP - 2 - 22 - 083110	8/31/2010	<2.1	U		<2.6	U		<21	U		<3.8	U		<3.8	U	
		VMP-2-22-111610	11/16/2010	<3.9	U		<5	U		<39	U		<7.2	U		<7.2	U	
		VMP-2-22-020411	2/4/2011	<1.8	U		<2.2	U		<18	U		<3.2	U		<3.2	U	
		VMP-2-22-041311	4/13/2011	<5.1	U		<6.6	U		<52	U		<9.5	U		<9.5	U	
		VMP-2-22-080211	8/2/2011	<21	U		<26	U		<210	U		<38	U		<38	U	
		VMP-2-22-110711	11/7/2011	<1.1	U		1.4			<11	U		<2	U		<2	U	
		VMP-2-22-012612	1/26/2012	<2.3	U		<2.9	U		<23	U		<4.2	U		<4.2	U	
		VMP-2-22-042712	4/27/2012	0.0029			0.013			<0.024	U		<0.0044	U		<0.0044	U	
		VMP-2-22-071612	7/16/2012	0.0062			0.11			<0.028	U		<0.0052	U		<0.0052	U	
		VMP-2-22-102312	10/23/2012	<0.0043	U		<0.0055	J	U	<0.043	U		0.00061	J		<0.0079	U	
		VMP-2-22-013113	1/31/2013	<0.004	U		<0.0051	U		<0.04	U		<0.0073	U		<0.0073	U	
		VMP-2-22-050613	5/6/2013	<0.0041	U		<0.0052	J	U	<0.041	J	U	<0.0076	U		<0.0076	U	
		VMP-2-22-081213	8/12/2013	<0.0046	U		0.002	J		<0.046	U		<0.0084	U		0.0014	J	
		VMP-2-22-111513	11/15/2013	<0.0039	U		0.0014	J		<0.04	ND,UJ	UJ	<0.0073	U		<0.0073	U	
	42 ft	VMP-2-42	11/3/2009	<16	U		59			<160	U		<30	U		<30	U	
		VMP-2-42-013113	1/31/2013	<38	U		19	J		92	J		<71	U		<71	U	
		VMP-2-42-050613	5/6/2013	<16	U		<21	U		<160	U		<30	U		<30	U	
VMP-3	5 ft	VMP-3-5	11/3/2009	<0.016	U		<0.02	U		<0.16	U		<0.029	U		<0.029	U	
		VMP-3-5-090910	9/9/2010	<3.9	U		<5	U		<39	U		<7.2	U		<7.2	U	
		VMP-3-5-112210	11/22/2010	<4	U		3.2	J		<40	U		<7.3	U		<7.3	U	
		VMP-3-5-020911	2/9/2011	<1.8	U		<2.3	U		<18	U		<3.3	U		<3.3	U	
		VMP-3-5-041411	4/14/2011	<19	U		<24	U		<190	U		<35	U		<35	U	
		VMP-3-5-080211	8/2/2011	0.0015	J		0.02			<0.046	U		<0.0085	U		<0.0085	U	
		VMP-3-5-110811	11/8/2011	<0.0025	U		0.0094			<0.025	U		<0.0047	U		<0.0047	U	
		VMP-3-5-110811-DUP	11/8/2011	<0.0026	U		0.0085			<0.026	U		<0.0048	U		<0.0048	U	
		VMP-3-5-012712	1/27/2012	<1.3	U		<1.6	U		<13	U		<2.4	U		<2.4	U	
		VMP-3-5-041912	4/19/2012	0.012			0.033			<0.028	U		<0.0052	J	U	<0.0052	U	
		VMP-3-5-072712	7/27/2012	0.005			0.024			<0.03	U		<0.0055	U		<0.0055	U	
		VMP-3-5-060413	6/4/2013	<0.0047	U		0.0031	J		<0.047	U		<0.0086	U		<0.0086	U	
		VMP-3-5-072913	7/29/2013	<0.0045	U		0.00082	J		<0.045	U		<0.0083	U		<0.0083	U	
		VMP-3-5-110613	11/6/2013	<0.0038	U		<0.0049	U		<0.038	J	U	0.0018	J		<0.0071	U	

SEE LAST PAGE OF TABLE FOR NOTES

TABLE 5
CUMULATIVE SUMMARY OF SOIL VAPOR ANALYTICAL DETECTIONS AND SCREENING RESULTS: VILLAGE - VOCS

Location	Depth	Sample ID	Sample Date	Tetrahydrofuran			Toluene			1,2,4-Trichlorobenzene			1,1,1-Trichloroethane (Methyl chloroform)			1,1,2-Trichloroethane		
							6200			5.4			6600			170000		
				Result (mg/m^3)	Lab Quals	URS Quals	Result (mg/m^3)	Lab Quals	URS Quals	Result (mg/m^3)	Lab Quals	URS Quals	Result (mg/m^3)	Lab Quals	URS Quals	Result (mg/m^3)	Lab Quals	URS Quals
VMP-3	10 ft	VMP-3-10	6/21/2010	<4.5	U		<5.7	U		<45	U		<8.3	U		<8.3	U	
		VMP 3-10-091010	9/10/2010	<12	U		<16	U		<130	U		<23	U		<23	U	
		VMP-3-10-092010	9/20/2010	<9.1	U		9.9	J		<92	U		<17	U		<17	U	
		VMP-3-10-112210	11/22/2010	<3.9	U		2.1	J		<39	U		<7.2	U		<7.2	U	
		VMP-3-10-112210-Dup	11/22/2010	<5.4	U		2	J		<55	U		<10	U		<10	U	
		VMP-3-10-020811	2/8/2011	<5.7	U		<7.3	U		<58	U		<10	U		<10	U	
		VMP-3-10-041311	4/13/2011	<33	U		<42	U		<330	U		<61	U		<61	U	
		VMP-3-10-080311	8/3/2011	<0.042	U		0.028	J		<0.42	U		<0.077	U		<0.077	U	
		VMP-3-10-110811	11/8/2011	<0.0034	U		0.013			<0.034	U		<0.0064	U		<0.0064	U	
		VMP-3-10-012712	1/27/2012	<0.025	U		0.026	J		<0.25	U		<0.046	U		<0.046	U	
		VMP-3-10-042012	4/20/2012	0.0044			0.015			<0.025	U		0.00048	J		<0.0047	U	
		VMP-3-10-072312	7/23/2012	<0.003	U		0.008			<0.03	U		<0.0055	U		<0.0055	U	
		VMP-3-10-101812	10/18/2012	<0.0045	U		0.022			<0.11	U	UJ	<0.0083	U		<0.0083	U	
		VMP-3-10-020613	2/6/2013	<0.0042	U		<0.0053	J	U	<0.042	U		<0.0077	U		<0.0077	U	
		VMP-3-10-060413	6/4/2013	0.0037	J		0.0029	J		<0.045	U		<0.0082	U		<0.0082	U	
		VMP-3-10-072913	7/29/2013	<0.0043	U		0.002	J		<0.043	U		0.003	J		<0.008	U	
		VMP-3-10-110613	11/6/2013	<0.004	U		0.0055			<0.04	U	UJ	0.0023	J		<0.0073	U	
	22 ft	VMP-3-22	11/4/2009	<11	U		<15	U		<120	U		<21	U		<21	U	
		VMP-3-22-092010	9/20/2010	<12	U		37			<120	U		<22	U		<22	U	
		VMP-3-22-112210	11/22/2010	<14	U		<18	U		<140	U		<25	U		<25	U	
		VMP-3-22-020811	2/8/2011	<6.8	U		4.3	J		<68	U		<12	U		<12	U	
		VMP-3-22-041511	4/15/2011	<36	U	UJ	<47	U		<370	U		<68	U		<68	U	
		VMP-3-22-080611	8/6/2011	<0.058	U		0.087			<0.59	U		<0.11	U		<0.11	U	
		VMP-3-22-110811	11/8/2011	0.0024	J		0.016			<0.026	U		<0.0048	U		<0.0048	U	
		VMP-3-22-013012	1/30/2012	<0.01	U		0.03			<0.1	U		<0.019	U		<0.019	U	
		VMP-3-22-042012	4/20/2012	0.0044			0.014			<0.026	U		<0.0048	U		<0.0048	U	
		VMP-3-22-072312	7/23/2012	<0.0029	U		0.0057			<0.029	U		<0.0053	U		<0.0053	U	
		VMP-3-22-101812	10/18/2012	<0.0044	U		0.084			<0.11	U	UJ	<0.0081	U		<0.0081	U	
		VMP-3-22-020613	2/6/2013	<0.0043	J	U	0.00056	J		<0.043	J	U	<0.0079	U		<0.0079	U	
		VMP-3-22-060413	6/4/2013	<0.0042	U		0.002	J		<0.042	U		<0.0078	U		<0.0078	U	
		VMP-3-22-060413-Dup	6/4/2013	<0.0043	U		<0.0056	J	U	<0.044	U		<0.008	U		<0.008	U	
		VMP-3-22-072913	7/29/2013	<0.0042	U		0.0025	J		<0.042	U		<0.0077	U		<0.0077	U	
		VMP-3-22-110613	11/6/2013	<0.0039	U		<0.005	U		<0.04	U	UJ	<0.0073	U		<0.0073	U	
		VMP-3-22-110613-Dup	11/6/2013	<0.0038	U		0.0028	J		<0.038	U	UJ	<0.007	U		<0.007	U	

SEE LAST PAGE OF TABLE FOR NOTES

TABLE 5
CUMULATIVE SUMMARY OF SOIL VAPOR ANALYTICAL DETECTIONS AND SCREENING RESULTS: VILLAGE - VOCS

Location	Depth	Sample ID	Sample Date	Tetrahydrofuran			Toluene			1,2,4-Trichlorobenzene			1,1,1-Trichloroethane (Methyl chloroform)			1,1,2-Trichloroethane		
							6200			5.4			6600			170000		
				Result (mg/m^3)	Lab Quals	URS Quals	Result (mg/m^3)	Lab Quals	URS Quals	Result (mg/m^3)	Lab Quals	URS Quals	Result (mg/m^3)	Lab Quals	URS Quals	Result (mg/m^3)	Lab Quals	URS Quals
VMP-3	31.5 ft	VMP-3-31.5	11/4/2009	<18	U		25			<180	U		<34	U		<34	U	
		VMP-3-31.5-090910	9/9/2010	<22	U		17	J		<220	U		<41	U		<41	U	
		VMP-3-31.5-112210	11/22/2010	<16	U		19	J		<160	U		<29	U		<29	U	
		VMP-3-31.5-020911	2/9/2011	<15	U		40			<150	U		<28	U		<28	U	
		VMP-3-31.5-041411	4/14/2011	<120	U		<160	U		<1200	U		<230	U		<230	U	
		VMP-3-31.5-041411-DUP	4/14/2011	<120	U		<160	U		<1200	U		<230	U		<230	U	
		VMP-3-31.5-080211	8/2/2011	<280	U		<350	U		<2800	U		<510	U		<510	U	
		VMP-3-31.5-080211-Dup	8/2/2011	<160	U		<210	U		<1600	U		<300	U		<300	U	
		VMP-3-31.5-110811	11/8/2011	<6.4	U		23			<65	U		<12	U		<12	U	
		VMP-3-31.5-012712	1/27/2012	<41	U		<52	U		<410	U		<76	U		<76	U	
		VMP-3-31.5-041912	4/19/2012	<70	U		<90	U		<710	U		<130	U		<130	U	
		VMP-3-31.5-041912-Dup	4/19/2012	<68	U		<86	U		<680	U		<120	U		<120	U	
		VMP-3-31.5-072312	7/23/2012	<17	U		<22	U		<170	U		<31	U		<31	U	
		VMP-3-31.5-101912	10/19/2012	<1.4	U		0.3	J		<14	U		<2.5	U		<2.5	U	
		VMP-3-31.5-020713	2/7/2013	<7.6	U		<9.7	U		<76	U		<14	U		<14	U	
		VMP-3-31.5-060413	6/4/2013	<4.2	U		<5.3	U		<42	U		<7.7	U		<7.7	U	
		VMP-3-31.5-072913	7/29/2013	<4.4	U		8.1			<44	U		<8.1	U		<8.1	U	
		VMP-3-31.5-110613	11/6/2013	<0.18	U		<0.24	U		<1.9	U		<0.34	U		<0.34	U	
	39 ft	VMP-3-39	11/4/2009	<36	U		<46	U		<370	U		<67	U		<67	U	
		VMP-3-39-101912	10/19/2012	<140	U		23	J		<1400	U		<250	U		<250	U	
		VMP-3-39-021213	2/12/2013	<39	U		<50	U		<390	U		<72	U		<72	U	
		VMP-3-39-060413	6/4/2013	<4	U		<5.2	U		<41	U		<7.5	U		<7.5	U	
		VMP-3-39-072913	7/29/2013	<3.5	U		9.8			<35	U		<6.4	U		<6.4	U	
		VMP-3-39-110613	11/6/2013	<3.7	U		<4.7	U		<37	U		<6.9	U		<6.9	U	
VMP-4	5 ft	VMP-4-5	11/5/2009	<0.037	U		<0.048	U		<0.38	U	UJ	<0.069	U		<0.069	U	
		VMP-4-5-082510	8/25/2010	<0.21	U		<0.27	U		<2.1	U		<0.39	U		<0.39	U	
		VMP-4-5-112210	11/22/2010	<7.9	U		2.8	J		<80	U		<15	U		<15	U	
		VMP-4-5-021411	2/14/2011	<0.46	U		0.49	J		<4.7	U		<0.86	U		<0.86	U	
		VMP-4-5-041911	4/19/2011	<21	U		<27	U		<220	U		<40	U		<40	U	
		VMP-4-5-080311	8/3/2011	<0.046	U		0.03	J		<0.46	U		<0.085	U		<0.085	U	
		VMP-4-5-110911	11/9/2011	0.00057	J		0.0059			<0.025	U		<0.0047	U		<0.0047	U	
		VMP-4-5-013012	1/30/2012	<0.13	U		0.059	J	J	<1.3	U		<0.24	U		<0.24	U	
		VMP-4-5-042512	4/25/2012	<0.0032	U		0.039			<0.032	U		<0.0059	U		<0.0059	U	
		VMP-4-5-072512	7/25/2012	0.0027	J		0.12			<0.032	U		<0.0058	U		<0.0058	U	
		VMP-4-5-101812	10/18/2012	<0.0046	U		0.0062			<0.12	U	UJ	<0.0085	U		<0.0085	U	
		VMP-4-5-020713	2/7/2013	<0.0036	U		0.0016	J		<0.037	U		<0.0067	U		<0.0067	U	
		VMP-4-5-050913	5/9/2013	<0.0046	U		0.0018	J		<0.047	J	U	<0.0086	U		<0.0086	U	
		VMP-4-5-080113	8/1/2013	<0.0045	U		<0.0057	J	U	<0.045	U		<0.0083	U		<0.0083	U	
		VMP-4-5-120313-R	12/3/2013	<0.0043	U		0.00096	J		<0.043	J	U	<0.0079	U		<0.0079	U	

SEE LAST PAGE OF TABLE FOR NOTES

TABLE 5
CUMULATIVE SUMMARY OF SOIL VAPOR ANALYTICAL DETECTIONS AND SCREENING RESULTS: VILLAGE - VOCS

Location	Depth	Sample ID	Sample Date	Tetrahydrofuran			Toluene			1,2,4-Trichlorobenzene			1,1,1-Trichloroethane (Methyl chloroform)			1,1,2-Trichloroethane		
							6200			5.4			6600			170000		
				Result (mg/m^3)	Lab Quals	URS Quals	Result (mg/m^3)	Lab Quals	URS Quals	Result (mg/m^3)	Lab Quals	URS Quals	Result (mg/m^3)	Lab Quals	URS Quals	Result (mg/m^3)	Lab Quals	URS Quals
VMP-4	12 ft	VMP-4-12	11/5/2009	<0.62	U		<0.8	U		<6.3	U	UJ	<1.2	U		<1.2	U	
		VMP-4-12-082510	8/25/2010	<3.7	U		<4.7	U		<37	U		<6.9	U		<6.9	U	
		VMP-4-12-112310	11/23/2010	<3.8	U		<4.9	U		<38	U		<7	U		<7	U	
		VMP-4-12-021411	2/14/2011	<0.96	U		1.1	J		<9.6	U		<1.8	U		<1.8	U	
		VMP-4-12-041911	4/19/2011	<18	U		20	J		<180	U		<34	U		<34	U	
		VMP-4-12-080311	8/3/2011	<2.1	U		<2.7	U		<21	U		<3.9	U		<3.9	U	
		VMP-4-12-080311-Dup	8/3/2011	<4.3	U		<5.4	U		<43	U		<7.9	U		<7.9	U	
		VMP-4-12-110911	11/9/2011	<0.64	U		<0.82	U		<6.5	U		<1.2	U		<1.2	U	
		VMP-4-12-013012	1/30/2012	<1.3	U		3.2			<13	U		<2.4	U		<2.4	U	
		VMP-4-12-041812	4/18/2012	<0.003	U		0.049			<0.03	U		<0.0055	U		<0.0055	U	
		VMP-4-12-072312	7/23/2012	<0.014	U		0.17			<0.14	U		<0.026	U		<0.026	U	
		VMP-4-12-101812	10/18/2012	<0.0045	U		0.031			<0.11	U	UJ	<0.0083	U		<0.0083	U	
		VMP-4-12-101812-Dup	10/18/2012	<0.0046	U		0.033			<0.12	U	UJ	<0.0085	U		<0.0085	U	
		VMP-4-12-020713	2/7/2013	<0.004	U		<0.0051	J	U	<0.04	U		<0.0073	U		<0.0073	U	
		VMP-4-12-020713-DUP	2/7/2013	<0.0041	U		<0.0052	J	U	<0.041	U		<0.0075	U		<0.0075	U	
		VMP-4-12-050913	5/9/2013	<0.0088	U		<0.011	U		<0.089	U		<0.016	U		<0.016	U	
		VMP-4-12-080113	8/1/2013	<0.0045	U		0.0045	J		<0.045	U		<0.0083	U		<0.0083	U	
		VMP-4-12-120313-R	12/3/2013	<0.0041	U		0.0016	J		<0.041	J	U	<0.0076	U		<0.0076	U	
	23.5 ft	VMP-4-23.5	11/5/2009	<29	U		1400			<290	U		<53	U		<53	U	
		VMP - 4 - 23.5 - 083110	8/31/2010	<4.3	U		2000		J	<43	U		<7.9	U		<7.9	U	
		VMP-4-23.5-112310	11/23/2010	<43	U		1600			<430	U		<79	U		<79	U	
		VMP-4-23.5-021411	2/14/2011	<1.6	U		600		J	<16	U		<2.9	U		<2.9	U	
		VMP-4-23.5-042011	4/20/2011	<99	U		820			<1000	U		<180	U		<180	U	
		VMP-4-23.5-042011-DUP	4/20/2011	<99	U		790			<1000	U		<180	U		<180	U	
		VMP-4-23.5-080611	8/6/2011	<4.1	U		390			<42	U		<7.7	U		<7.7	U	
		VMP-4-23.5-110911	11/9/2011	<12	U		44			<120	U		<23	U		<23	U	
		VMP-4-23.5-013012	1/30/2012	<26	U		580		J	<260	U		<49	U		<49	U	
		VMP-4-23.5-013012-DUP	1/30/2012	<18	U		320		J	<180	U		<34	U		<34	U	
		VMP-4-23.5-041912	4/19/2012	<5.8	U		110			<58	U		<11	U		<11	U	
		VMP-4-23.5-072312	7/23/2012	<2.8	U		420			<28	U		<5.1	U		<5.1	U	
		VMP-4-23.5-101812	10/18/2012	<3	U		6.6			<30	U		<5.6	U		<5.6	U	
		VMP-4-23.5-020713	2/7/2013	<0.97	U		0.27	J		<9.8	U		<1.8	U		<1.8	U	
		VMP-4-23.5-051513	5/15/2013	<1.2	U		95			<12	U		<2.1	U		<2.1	U	
		VMP-4-23.5-080113	8/1/2013	<4.3	U		28			<43	U		<7.9	U		<7.9	U	
		VMP-4-23.5-080113-Dup	8/1/2013	<4.3	U		22			<43	U		<7.9	U		<7.9	U	
		VMP-4-23.5-110713	11/7/2013	<0.71	U		7.8			<7.2	U		<1.3	U		<1.3	U	

SEE LAST PAGE OF TABLE FOR NOTES

TABLE 5
CUMULATIVE SUMMARY OF SOIL VAPOR ANALYTICAL DETECTIONS AND SCREENING RESULTS: VILLAGE - VOCS

Location	Depth	Sample ID	Sample Date	Tetrahydrofuran			Toluene			1,2,4-Trichlorobenzene			1,1,1-Trichloroethane (Methyl chloroform)			1,1,2-Trichloroethane		
							6200			5.4			6600			170000		
				Result (mg/m^3)	Lab Quals	URS Quals	Result (mg/m^3)	Lab Quals	URS Quals	Result (mg/m^3)	Lab Quals	URS Quals	Result (mg/m^3)	Lab Quals	URS Quals	Result (mg/m^3)	Lab Quals	URS Quals
VMP-4	39 ft	VMP-4-39	11/5/2009	<22	U		420			<220	U		<41	U		<41	U	
		VMP-4-39-042111	4/21/2011	<120	U		440			<1200	U		<230	U		<230	U	
		VMP-4-39-041912	4/19/2012	<3	U		200			<30	U		<5.5	U		<5.5	U	
		VMP-4-39-072312	7/23/2012	<4.4	U		590		J	<45	U		<8.2	U		<8.2	U	
		VMP-4-39-101812	10/18/2012	<56	U		480			<560	U		<100	U		<100	U	
		VMP-4-39-101812-Dup	10/18/2012	<51	U		480			<510	U		<94	U		<94	U	
		VMP-4-39-020713	2/7/2013	<7.9	U		610			<80	U		<15	U		<15	U	
		VMP-4-39-051513	5/15/2013	<4.3	U		810			<43	U		<7.9	U		<7.9	U	
		VMP-4-39-110713	11/7/2013	<4	U		41			<40	U		<7.3	U		<7.3	U	
VMP-5	5 ft	VMP-5-5	11/5/2009	<0.66	U		<0.84	U		<6.6	U	UJ	<1.2	U		<1.2	U	
		VMP-5-5-090910	9/9/2010	<7.8	U		<9.9	U		<78	U		<14	U		<14	U	
		VMP-5-5-112210	11/22/2010	<1.9	U		<2.4	U		<19	U		<3.5	U		<3.5	U	
		VMP-5-5-021611	2/16/2011	<0.012	U		0.0078	J	J	<0.12	U		<0.022	U		<0.022	U	
		VMP-5-5-042111	4/21/2011	<0.039	U		<0.05	U		<0.39	U		<0.072	U		<0.072	U	
		VMP-5-5-080511	8/5/2011	<0.0037	U		1.3			<0.037	U		<0.0069	J	U	<0.0069	U	
		VMP-5-5-111111	11/11/2011	<0.0027	U		0.0096			<0.028	U		<0.0051	U		<0.0051	U	
		VMP-5-5-013012	1/30/2012	<0.028	U		0.071			<0.28	U		<0.051	U		<0.051	U	
		VMP-5-5-041112	4/11/2012	0.02			0.022			<0.027	U		<0.005	U		<0.005	U	
		VMP-5-5-071312	7/13/2012	<0.003	U		0.0038			<0.03	U		<0.0055	U		<0.0055	U	
		VMP-5-5-101212	10/12/2012	<0.0037	U		0.002	J		<0.037	U		<0.0069	U		<0.0069	U	
		VMP-5-5-012513	1/25/2013	<0.0039	U		<0.005	U		<0.039	U	UJ	<0.0072	U		<0.0072	U	
		VMP-5-5-042913	4/29/2013	0.0019	J		<0.0053	J	U	<0.042	J	U	<0.0077	U		<0.0077	U	
		VMP-5-5-082313-R	8/23/2013	<0.0045	U		0.019			<0.046	UJ	UJ	<0.0084	U		<0.0084	U	
		VMP-5-5-110513	11/5/2013	0.0014	J		0.0087			<0.035	U		<0.0065	U		<0.0065	ND,UJ	UJ
	12.5 ft	VMP-5-12.5	11/6/2009	<0.76	U		<0.97	U		<7.6	U		<1.4	U		<1.4	U	
		VMP-5-12.5-D	11/6/2009	<1.7	U		<2.2	U		<17	U		<3.2	U		<3.2	U	
		VMP-5-12.5-090910	9/9/2010	<3.9	U		<5	U		<39	U		<7.2	U		<7.2	U	
		VMP-5-12.5-112310	11/23/2010	<0.19	U		0.5			<2	U		<0.36	U		<0.36	U	
		VMP-5-12.5-021611	2/16/2011	<0.58	U		<0.75	U		<5.9	U		<1.1	U		<1.1	U	
		VMP-5-12.5-042111	4/21/2011	<0.042	U		<0.053	U		<0.42	U		<0.077	U		<0.077	U	
		VMP-5-12.5-080611	8/6/2011	<3.6	U		1	J		<37	U		<6.8	U		<6.8	U	
		VMP-5-12.5-111111	11/11/2011	<0.0026	U		0.0094			<0.026	U		<0.0048	U		<0.0048	U	
		VMP-5-12.5-013012	1/30/2012	<0.0085	U		0.016			<0.085	U		<0.016	U		<0.016	U	
		VMP-5-12.5-041112	4/11/2012	0.0055			0.025			<0.026	U		<0.0048	U		<0.0048	U	
		VMP-5-12.5-071212	7/12/2012	<0.003	U		0.0039			<0.03	U		<0.0056	U		<0.0056	U	
		VMP-5-12.5-101112	10/11/2012	<0.0072	U		0.0054	J		<0.072	U		<0.013	U		<0.013	U	
		VMP-5-12.5-012413	1/24/2013	<0.0038	U		0.00074	J		<0.038	U	UJ	<0.007	U		<0.007	U	
		VMP-5-12.5-042913	4/29/2013	<0.0046	U		<0.0059	J	U	<0.047	U		<0.0086	U		<0.0086	U	
		VMP-5-12.5-080113	8/1/2013	<0.0046	U		0.016			<0.046	U		<0.0085	U		<0.0085	U	
		VMP-5-12.5-110513	11/5/2013	0.00083	J		0.00022	J		<0.038	U		<0.0071	U		<0.0071	ND,UJ	UJ

SEE LAST PAGE OF TABLE FOR NOTES

TABLE 5
CUMULATIVE SUMMARY OF SOIL VAPOR ANALYTICAL DETECTIONS AND SCREENING RESULTS: VILLAGE - VOCS

Location	Depth	Sample ID	Sample Date	Tetrahydrofuran			Toluene			1,2,4-Trichlorobenzene			1,1,1-Trichloroethane (Methyl chloroform)			1,1,2-Trichloroethane		
							6200			5.4			6600			170000		
				Result (mg/m^3)	Lab Quals	URS Quals	Result (mg/m^3)	Lab Quals	URS Quals	Result (mg/m^3)	Lab Quals	URS Quals	Result (mg/m^3)	Lab Quals	URS Quals	Result (mg/m^3)	Lab Quals	URS Quals
VMP-5	31 ft	VMP-5-31	11/6/2009	<7	U		<9	U		<71	U		<13	U		<13	U	
		VMP-5-31-090910	9/9/2010	<16	U		4.3	J		<160	U		<30	U		<30	U	
		VMP-5-31-112310	11/23/2010	<10	U		8.2	J		<100	U		<19	U		<19	U	
		VMP-5-31-021611	2/16/2011	<4.1	U		2.5	J		<41	U		<7.5	U		<7.5	U	
		VMP-5-31-042111	4/21/2011	<61	U		<78	U		<610	U		<110	U		<110	U	
		VMP-5-31-080611	8/6/2011	<34	U		<44	U		<340	U		<63	U		<63	U	
		VMP-5-31-111111	11/11/2011	<17	U		14	J		<170	U		<32	U		<32	U	
		VMP-5-31-013012	1/30/2012	<8.8	U		<11	U		<89	U		<16	U		<16	U	
		VMP-5-31-041112	4/11/2012	<0.028	U		0.039			<0.28	U		<0.052	U		<0.052	U	
		VMP-5-31-071212	7/12/2012	<0.003	U		0.0082			<0.03	U		<0.0055	U		<0.0055	U	
		VMP-5-31-101112	10/11/2012	<0.0042	U		0.0042	J		<0.042	U		<0.0077	U		<0.0077	U	
		VMP-5-31-012413	1/24/2013	<0.041	U		<0.053	U		<0.42	U	UJ	<0.076	U		<0.076	U	
		VMP-5-31-042913	4/29/2013	0.0028	J		<0.0054	J	U	<0.043	U		<0.0078	U		<0.0078	U	
		VMP-5-31-080113	8/1/2013	<0.0044	U		0.0025	J		<0.044	U		<0.0081	U		<0.0081	U	
		VMP-5-31-110513	11/5/2013	<0.0039	U		0.0007	J		<0.039	U		<0.0072	U		<0.0072	U	
		VMP-5-31-110513-Dup	11/5/2013	<0.0037	U		0.00086	J		<0.038	U		<0.0069	U		<0.0069	ND,UJ	UJ
	40 ft	VMP-5-40	11/6/2009	<9.7	U		<12	U		<97	U		<18	U		<18	U	
		VMP-5-40-042111	4/21/2011	<64	U		<81	U		<640	U		<120	U		<120	U	
		VMP-5-40-013012	1/30/2012	<18	U		<24	U		<180	U		<34	U		<34	U	
		VMP-5-40-041212	4/12/2012	<0.028	U		0.092			<0.28	U		<0.051	U		<0.051	U	
		VMP-5-40-071212	7/12/2012	<0.03	U		<0.038	U		<0.3	U		<0.055	U		<0.055	U	
		VMP-5-40-101112	10/11/2012	<0.0044	U		0.0046	J		<0.044	U		<0.0081	U		<0.0081	U	
		VMP-5-40-012513	1/25/2013	<0.013	U		<0.016	U		<0.13	U		<0.023	U		<0.023	U	
		VMP-5-40-012513-Dup	1/25/2013	<0.012	U		<0.016	U		<0.12	U		<0.023	U		<0.023	U	
		VMP-5-40-042913	4/29/2013	<0.0042	U		<0.0054	J	U	<0.042	U		<0.0078	U		<0.0078	U	
		VMP-5-40-080113	8/1/2013	<0.0046	U		<0.0058	J	U	<0.046	U		<0.0084	U		<0.0084	U	
		VMP-5-40-110513	11/5/2013	<0.0036	U		0.00047	J		<0.036	U		<0.0066	U		<0.0066	ND,UJ	UJ
VMP-6	5 ft	VMP-6-5	11/6/2009	<1.2	U		<1.5	U		<12	U		<2.2	U		<2.2	U	
		VMP-6-5-090810	9/8/2010	<0.65	U		<0.83	U		<6.5	U		<1.2	U		<1.2	U	
		VMP-6-5-111610	11/16/2010	<4.1	U		<5.2	U		<41	U		<7.5	U		<7.5	U	
		VMP-6-5-020711	2/7/2011	<0.0035	U		0.015			<0.035	J	U	<0.0065	U		<0.0065	U	
		VMP-6-5-040811	4/8/2011	<0.0076	U		0.0037	J		<0.077	U		<0.014	U		<0.014	U	
		VMP-6-5-080411	8/4/2011	<0.2	U		0.53			<2	U		<0.36	U		<0.36	U	
		VMP-6-5-110911	11/9/2011	<0.0024	U		0.026			<0.024	U		<0.0044	U		<0.0044	U	
		VMP-6-5-013112	1/31/2012	<0.028	U		0.054			<0.28	U		<0.052	U		<0.052	U	
		VMP-6-5-041212	4/12/2012	<0.003	J	U	0.013			<0.03	U		<0.0055	U		<0.0055	U	
		VMP-6-5-071612	7/16/2012	0.0015	J		0.0045			<0.03	U		<0.0055	U		<0.0055	U	
		VMP-6-5-101012	10/10/2012	<0.0041	U		0.00077	J		<0.041	U		<0.0075	U		<0.0075	U	
		VMP-6-5-021213	2/12/2013	<0.0036	U		<0.0046	J	U	<0.037	U		<0.0067	U		<0.0067	U	

SEE LAST PAGE OF TABLE FOR NOTES

TABLE 5
CUMULATIVE SUMMARY OF SOIL VAPOR ANALYTICAL DETECTIONS AND SCREENING RESULTS: VILLAGE - VOCS

Location	Depth	Sample ID	Sample Date	Tetrahydrofuran			Toluene			1,2,4-Trichlorobenzene			1,1,1-Trichloroethane (Methyl chloroform)			1,1,2-Trichloroethane		
							6200			5.4			6600			170000		
				Result (mg/m^3)	Lab Quals	URS Quals	Result (mg/m^3)	Lab Quals	URS Quals	Result (mg/m^3)	Lab Quals	URS Quals	Result (mg/m^3)	Lab Quals	URS Quals	Result (mg/m^3)	Lab Quals	URS Quals
VMP-6	10 ft	VMP-6-10	11/6/2009	<1.3	U		<1.6	U		<13	U		<2.3	U		<2.3	U	
		VMP-6-10-090810	9/8/2010	<0.7	U		<0.9	U		<7.1	U		<1.3	U		<1.3	U	
		VMP-6-10-111710	11/17/2010	<0.0038	U		0.001	J		<0.038	U		0.0014	J		<0.007	U	
		VMP-6-10-020711	2/7/2011	<0.0037	U		0.0029	J		<0.037	J	U	<0.0069	U		<0.0069	U	
		VMP-6-10-040811	4/8/2011	0.15			0.043	J		<0.9	U		<0.16	U		<0.16	U	
		VMP-6-10-080411	8/4/2011	<0.63	U		0.26	J		<6.4	U		<1.2	U		<1.2	U	
		VMP-6-10-111011	11/10/2011	<0.0025	U		0.0052			<0.025	U		<0.0046	U		<0.0046	U	
		VMP-6-10-013112	1/31/2012	<0.44	U		<0.56	U		<4.4	U		<0.81	U		<0.81	U	
		VMP-6-10-041212	4/12/2012	<0.0029	U		0.019			<0.029	U		<0.0053	U		<0.0053	U	
		VMP-6-10-071612	7/16/2012	<0.0039	J	U	0.0051			<0.039	U		<0.0072	J	U	<0.0072	U	
		VMP-6-10-101112	10/11/2012	<0.0043	U		0.0027	J		<0.043	U		<0.0079	U		<0.0079	U	
		VMP-6-10-020513	2/5/2013	<0.0041	U		<0.0052	J	U	<0.041	J	U	<0.0075	U		<0.0075	U	
		VMP-6-10-051513	5/15/2013	<0.0042	U		0.031			<0.042	U		<0.0077	U		<0.0077	U	
		VMP-6-10-080813	8/8/2013	<0.0041	U		0.001	J		<0.041	J	U	<0.0075	U		<0.0075	U	
		VMP-6-10-110513	11/5/2013	<0.0039	U		0.00036	J		<0.039	U		<0.0072	U		<0.0072	ND,UJ	UJ
	31.5 ft	VMP-6-31.5	11/9/2009	<8.2	U		<10	U		<83	U		<15	U		<15	U	
		VMP-6-31.5-090810	9/8/2010	<4.7	U		<6.1	U		<48	U		<8.8	U		<8.8	U	
		VMP-6-31.5-111710	11/17/2010	<7.4	U		<9.5	U		<75	U		<14	U		<14	U	
		VMP-6-31.5-020711	2/7/2011	<7.1	U		2.8	J		<72	U		<13	U		<13	U	
		VMP-6-31.5-041111	4/11/2011	<5.5	U		1.4	J		<56	U		<10	U		<10	U	
		VMP-6-31.5-080411	8/4/2011	<4.1	U		1.5	J		<41	U		<7.6	U		<7.6	U	
		VMP-6-31.5-111011	11/10/2011	<6.3	U		20			<64	U		<12	U		<12	U	
		VMP-6-31.5-013112	1/31/2012	<2.5	U		<3.2	U		<25	U		<4.7	U		<4.7	U	
		VMP-6-31.5-041212	4/12/2012	<0.34	U		0.47			<3.4	U		<0.62	U		<0.62	U	
		VMP-6-31.5-071612	7/16/2012	<0.0053	U		0.029			<0.054	U		<0.0099	U		<0.0099	U	
		VMP-6-31.5-101112	10/11/2012	<0.0042	U		0.0016	J		<0.042	U		<0.0077	U		<0.0077	U	
		VMP-6-31.5-020513	2/5/2013	<0.0038	U		<0.0049	J	U	<0.038	U		<0.007	U		<0.007	U	
		VMP-6-31.5-042913	4/29/2013	<0.0045	U		<0.0057	U		<0.045	U		<0.0083	U		<0.0083	U	
		VMP-6-31.5-080813	8/8/2013	<0.0044	U		0.00092	J		<0.044	U		<0.0081	U		<0.0081	U	
		VMP-6-31.5-110513	11/5/2013	<0.0035	U		0.001	J		<0.035	U		<0.0064	U		<0.0064	ND,UJ	UJ

SEE LAST PAGE OF TABLE FOR NOTES

TABLE 5
CUMULATIVE SUMMARY OF SOIL VAPOR ANALYTICAL DETECTIONS AND SCREENING RESULTS: VILLAGE - VOCS

Location	Depth	Sample ID	Sample Date	Tetrahydrofuran			Toluene			1,2,4-Trichlorobenzene			1,1,1-Trichloroethane (Methyl chloroform)			1,1,2-Trichloroethane		
							6200			5.4			6600			170000		
				Result (mg/m^3)	Lab Quals	URS Quals	Result (mg/m^3)	Lab Quals	URS Quals	Result (mg/m^3)	Lab Quals	URS Quals	Result (mg/m^3)	Lab Quals	URS Quals	Result (mg/m^3)	Lab Quals	URS Quals
VMP-6	39 ft	VMP-6-39	11/9/2009	<9.4	U		<12	U		<94	U		<17	U		<17	U	
		VMP-6-39-041111	4/11/2011	<6.6	U		2.3	J		<66	U		<12	U		<12	U	
		VMP-6-39-013112	1/31/2012	<2.5	U		<3.2	U		<25	U		<4.7	U		<4.7	U	
		VMP-6-39-041212	4/12/2012	<0.25	U		0.17	J		<2.5	U		<0.46	U		<0.46	U	
		VMP-6-39-071612	7/16/2012	<0.012	U		0.0092	J		<0.12	U		<0.021	U		<0.021	U	
		VMP-6-39-071612-Dup	7/16/2012	<0.012	U		0.0067	J		<0.12	U		<0.022	U		<0.022	U	
		VMP-6-39-101112	10/11/2012	<0.0079	U		0.0035	J		<0.08	U		<0.015	U		<0.015	U	
		VMP-6-39-020513	2/5/2013	<0.0039	U		<0.005	J	U	<0.039	U		<0.0072	U		<0.0072	U	
		VMP-6-39-050913	5/9/2013	<0.008	U		0.0048	J		<0.081	U		<0.015	U		<0.015	U	
		VMP-6-39-050913-Dup	5/9/2013	<0.0043	U		0.0014	J		<0.043	U		<0.008	U		<0.008	U	
		VMP-6-39-080813-Dup	8/8/2013	<0.0042	U		0.00067	J		<0.042	U		<0.0077	U		<0.0077	U	
		VMP-6-39-081513	8/15/2013	<0.0043	U		0.00067	J		<0.044	U		<0.008	U		<0.008	U	
		VMP-6-39-110513	11/5/2013	<0.0038	U		0.00024	J		<0.038	J	U	<0.007	U		<0.007	U	
VMP-7	5 ft	VMP-7-5	11/9/2009	<0.003	U		0.0071			<0.034	U		<0.006	U		<0.006	U	
		VMP-7-5-082610	8/26/2010	<0.0039	U		0.0012	J		<0.039	U		<0.0072	U		<0.0072	U	
		VMP-7-5-111910	11/19/2010	<0.0035	U		<0.0045	U		<0.035	U		<0.0065	U		<0.0065	U	
		VMP-7-5-020711	2/7/2011	<0.0038	U		0.001	J		<0.038	J	U	<0.007	U		<0.007	U	
		VMP-7-5-040711	4/7/2011	<0.0054	U		0.0025	J		<0.054	U		<0.0099	U		<0.0099	U	
		VMP-7-5-080211	8/2/2011	<0.53	U		<0.68	U		<5.4	U		<0.98	U		<0.98	U	
		VMP-7-5-111011	11/10/2011	<0.0025	U		0.0037			<0.025	U		<0.0047	U		<0.0047	U	
		VMP-7-5-111011-DUP	11/10/2011	<0.0024	U		0.0047			<0.024	U		<0.0044	U		<0.0044	U	
		VMP-7-5-013112	1/31/2012	0.04			0.011			<0.026	U		<0.0048	U		<0.0048	U	
		VMP-7-5-041212	4/12/2012	0.0062			0.027			<0.028	U		<0.0052	U		<0.0052	U	
		VMP-7-5-073112	7/31/2012	0.0047	J		0.1			<0.073	U		<0.013	U		<0.013	U	
		VMP-7-5-101012	10/10/2012	<0.0044	U		0.0011	J		<0.044	U		<0.0081	U		<0.0081	U	
		VMP-7-5-060613	6/6/2013	<0.0043	U		<0.0054	J	U	<0.043	U		<0.0079	U		<0.0079	U	
		VMP-7-5-073013	7/30/2013	0.0011	J		0.0016	J		<0.04	U		<0.0074	U		<0.0074	U	
		VMP-7-5-102213	10/22/2013	<0.004	U		0.0041	J		<0.04	U		<0.0074	U		<0.0074	U	

SEE LAST PAGE OF TABLE FOR NOTES

TABLE 5
CUMULATIVE SUMMARY OF SOIL VAPOR ANALYTICAL DETECTIONS AND SCREENING RESULTS: VILLAGE - VOCS

Location	Depth	Sample ID	Sample Date	Tetrahydrofuran			Toluene			1,2,4-Trichlorobenzene			1,1,1-Trichloroethane (Methyl chloroform)			1,1,2-Trichloroethane		
							6200			5.4			6600			170000		
				Result (mg/m^3)	Lab Quals	URS Quals	Result (mg/m^3)	Lab Quals	URS Quals	Result (mg/m^3)	Lab Quals	URS Quals	Result (mg/m^3)	Lab Quals	URS Quals	Result (mg/m^3)	Lab Quals	URS Quals
VMP-7	13.5 ft	VMP-7-13.5	11/9/2009	<0.026	U		<0.034	U		<0.26	U		<0.049	U		<0.049	U	
		VMP-7-13.5-082610	8/26/2010	<0.085	U		<0.11	U		<0.86	U		<0.16	U		<0.16	U	
		VMP-7-13.5-111910	11/19/2010	<0.59	U		<0.76	U		<6	U		<1.1	U		<1.1	U	
		VMP-7-13.5-020711	2/7/2011	<0.0036	U		<0.0046	U		<0.037	J	U	<0.0067	U		<0.0067	U	
		VMP-7-13.5-040711	4/7/2011	<0.0064	U		0.0016	J		<0.064	U		<0.012	U		<0.012	U	
		VMP-7-13.5-080311	8/3/2011	<0.71	U		<0.91	U		<7.2	U		<1.3	U		<1.3	U	
		VMP-7-13.5-111011	11/10/2011	<0.0023	U		0.007			<0.023	U		<0.0043	U		<0.0043	U	
		VMP-7-13.5-013112	1/31/2012	<0.033	U		0.017	J	J	<0.33	U		<0.061	U		<0.061	U	
		VMP-7-13.5-013112-DUP	1/31/2012	<0.034	U		<0.043	U		<0.34	U		<0.062	U		<0.062	U	
		VMP-7-13.5-041212	4/12/2012	0.0064			0.02		J	<0.027	U		<0.005	U		<0.005	U	
		VMP-7-13.5-041212-DUP	4/12/2012	0.0052			0.035		J	<0.029	U		<0.0053	U		<0.0053	U	
		VMP-7-13.5-072012	7/20/2012	0.00095	J		0.076			<0.028	U		<0.0051	U		<0.0051	U	
		VMP-7-13.5-101012	10/10/2012	<0.0041	U		0.0011	J		<0.041	U		<0.0075	U		<0.0075	U	
		VMP-7-13.5-021313	2/13/2013	<0.0041	U		<0.0052	J	U	<0.041	J	U	<0.0075	U		<0.0075	U	
		VMP-7-13.5-060513	6/5/2013	<0.0046	U		<0.0059	J	U	<0.046	U		<0.0085	U		<0.0085	U	
		VMP-7-13.5-073013	7/30/2013	<0.004	U		<0.0051	U		<0.04	U		<0.0074	U		<0.0074	U	
		VMP-7-13.5-110113	11/1/2013	<0.0041	U		<0.0053	U		0.0028	J		<0.0076	U		<0.0076	ND,UJ	UJ
	29.5 ft	VMP-7-29.5	11/9/2009	<0.56	U		1.1		J	<5.7	U	UJ	<1	U		<1	U	
		VMP - 7 - 29.5 - 083110	8/31/2010	<1.2	U		1	J	J	<12	U		<2.2	U		<2.2	U	
		VMP-7-29.5-111910	11/19/2010	<1.8	U		<2.3	U		<18	U		<3.4	U		<3.4	U	
		VMP-7-29.5-020711	2/7/2011	<1.9	U		<2.4	U		<19	U		<3.5	U		<3.5	U	
		VMP-7-29.5-040711	4/7/2011	<0.46	U		<0.59	U		<4.6	U		<0.85	U		<0.85	U	
		VMP-7-29.5-080311	8/3/2011	<1.1	U		<1.4	U		<11	U		<2	U		<2	U	
		VMP-7-29.5-111111	11/11/2011	<2.1	U		16			<22	U		<4	U		<4	U	
		VMP-7-29.5-020112	2/1/2012	<0.43	U		<0.55	U		<4.3	U	UJ	<0.8	U		<0.8	U	
		VMP-7-29.5-041312	4/13/2012	<0.0027	J	U	0.016			<0.027	U		<0.005	U		<0.005	U	
		VMP-7-29.5-072012	7/20/2012	0.0016	J		0.017			<0.028	U		<0.0051	U		<0.0051	U	
		VMP-7-29.5-072012-Dup	7/20/2012	<0.0028	U		0.018			<0.028	U		<0.0051	U		<0.0051	U	
		VMP-7-29.5-101012	10/10/2012	<0.0043	U		0.0013	J		<0.043	J	U	<0.0079	U		<0.0079	U	
		VMP-7-29.5-060613	6/6/2013	0.0044			<0.0057	J	U	<0.045	U		<0.0082	U		<0.0082	U	
		VMP-7-29.5-073013	7/30/2013	<0.004	U		0.00066	J		<0.041	U		<0.0075	U		<0.0075	U	
		VMP-7-29.5-102213	10/22/2013	<0.004	U		0.00064	J		<0.04	U		<0.0073	U		<0.0073	U	
	38 ft	VMP-7-38	11/9/2009	<0.19	U		0.55		J	<2	U	UJ	<0.36	U		<0.36	U	
		VMP-7-38-020711	2/7/2011	<2.6	U		<3.2	U		<26	U		<4.7	U		<4.7	U	
		VMP-7-38-040711	4/7/2011	<0.65	U		<0.83	U		<6.5	U		<1.2	U		<1.2	U	
		VMP-7-38-020112	2/1/2012	<0.62	U		<0.79	U		<6.2	U	UJ	<1.1	U		<1.1	U	
		VMP-7-38-042512	4/25/2012	<0.0027	U		0.014			<0.027	U		<0.005	U		<0.005	U	
		VMP-7-38-042512-Dup	4/25/2012	<0.0027	U		0.013			<0.027	U		<0.005	U		<0.005	U	
		VMP-7-38-101112	10/11/2012	<0.004	U		0.0022	J		<0.04	U		<0.0073	U		<0.0073	U	
		VMP-7-38-060613	6/6/2013	<0.0047	U		0.0036	J		<0.048	U		<0.0088	U		<0.0088	U	
		VMP-7-38-073013	7/30/2013	<0.0041	U		0.00096	J		<0.041	U		<0.0076	U		<0.0076	U	
		VMP-7-38-110113	11/1/2013	0.00087	J		0.0031	J		0.00072	J		<0.0076	U		<0.0076	ND,UJ	UJ

SEE LAST PAGE OF TABLE FOR NOTES

TABLE 5
CUMULATIVE SUMMARY OF SOIL VAPOR ANALYTICAL DETECTIONS AND SCREENING RESULTS: VILLAGE - VOCS

Location	Depth	Sample ID	Sample Date	Tetrahydrofuran			Toluene			1,2,4-Trichlorobenzene			1,1,1-Trichloroethane (Methyl chloroform)			1,1,2-Trichloroethane		
							6200			5.4			6600			170000		
				Result (mg/m^3)	Lab Quals	URS Quals	Result (mg/m^3)	Lab Quals	URS Quals	Result (mg/m^3)	Lab Quals	URS Quals	Result (mg/m^3)	Lab Quals	URS Quals	Result (mg/m^3)	Lab Quals	URS Quals
VMP-8	5 ft	VMP-8-5	11/10/2009	<0.003	U		<0.004	U		<0.034	U		<0.006	U		<0.006	U	
		VMP - 8 - 5 - 083010	8/30/2010	<0.004	U		0.0011	J		0.015	J		0.00087	J		0.0009	J	
		VMP-8-5-111810	11/17/2010	<0.0034	U		0.00096	J		<0.034	U		0.0009	J		<0.0064	U	
		VMP-8-5-021011	2/10/2011	<0.0036	U		<0.0046	U		<0.037	U		<0.0067	U		<0.0067	U	
		VMP-8-5-040711	4/7/2011	<0.0041	U		0.0016	J		<0.041	J	U	<0.0075	U		<0.0075	U	
		VMP-8-5-072711	7/27/2011	<0.0044	U		0.023			<0.044	U		<0.0081	U		<0.0081	U	
		VMP-8-5-110311	11/3/2011	0.00065	J		0.023			<0.025	U		<0.0047	U		<0.0047	U	
		VMP-8-5-012312	1/23/2012	0.0016	J		0.0047			<0.031	J	U	<0.0058	U		<0.0058	U	
		VMP-8-5-041012	4/10/2012	<0.0028	U		0.0076			<0.028	U		<0.0052	U		<0.0052	U	
		VMP-8-5-071312	7/13/2012	<0.0024	U		<0.003	J	U	<0.024	U		<0.0044	U		<0.0044	U	
		VMP-8-5-073112	7/31/2012	0.0048			0.14			<0.03	U		<0.0056	U		<0.0056	U	
		VMP-8-5-100412	10/4/2012	<0.0041	U		0.0013	J		0.0061	J		<0.0075	U		<0.0075	U	
		VMP-8-5-100412-Dup	10/4/2012	<0.0039	U		0.0015	J		<0.039	U		<0.0072	U		<0.0072	U	
		VMP-8-5-012413	1/24/2013	0.0041			0.0014	J		<0.04	U		<0.0073	U		<0.0073	U	
		VMP-8-5-042513	4/25/2013	<0.0043	U		<0.0055	U		<0.043	U		<0.0079	U		<0.0079	U	
		VMP-8-5-073013	7/30/2013	0.0037	J		0.0015	J		<0.04	U		<0.0074	U		<0.0074	U	
		VMP-8-5-102213	10/22/2013	0.00081	J		0.02			<0.04	U		<0.0073	U		<0.0073	U	
	9.5 ft	VMP-8-9.5	11/10/2009	<0.003	U		<0.004	U		<0.033	U		<0.006	U		<0.006	U	
		VMP - 8 - 9.5 - 083010	8/30/2010	<0.0036	U		0.0033	J		0.01	J		<0.0066	U		0.00075	J	
		VMP - 8 - 9.5 - 083010-DUP	8/30/2010	<0.0036	U		0.0007	J		<0.037	U		0.00072	J		0.00084	J	
		VMP-8-9.5-111810	11/17/2010	<0.0036	U		0.001	J		<0.036	U		0.0015	J		<0.0066	U	
		VMP-8-9.5-021011	2/10/2011	<0.0037	U		0.0011	J		<0.037	U		<0.0069	U		<0.0069	U	
		VMP-8-9.5-040711	4/7/2011	<0.0041	U		0.0012	J		<0.041	U		<0.0075	U		<0.0075	U	
		VMP-8-9.5-072711	7/27/2011	<0.0031	U		0.02			<0.032	U		<0.0058	U		<0.0058	U	
		VMP-8-9.5-110311	11/3/2011	0.00073	J		0.023			<0.025	U		<0.0046	U		<0.0046	U	
		VMP-8-9.5-012312	1/23/2012	0.0014	J		0.0046			<0.03	U		<0.0055	U		<0.0055	U	
		VMP-8-9.5-041012	4/10/2012	<0.0028	U		0.012			<0.028	U		<0.0052	U		<0.0052	U	
		VMP-8-9.5-071312	7/13/2012	<0.0028	U		<0.0035	U		<0.028	U		<0.0051	U		<0.0051	U	
		VMP-8-9.5-071312-Dup	7/13/2012	<0.0026	U		<0.0034	U		<0.026	U		<0.0049	U		<0.0049	U	
		VMP-8-9.5-100412	10/4/2012	<0.0045	U		0.0043	J		<0.045	U		<0.0083	U		<0.0083	U	
		VMP-8-9.5-012413	1/24/2013	<0.0037	U		<0.0047	U		<0.037	U		<0.0069	U		<0.0069	U	
		VMP-8-9.5-012413-Dup	1/24/2013	<0.004	U		<0.0051	U		<0.04	U		<0.0073	U		<0.0073	U	
		VMP-8-9.5-042513	4/25/2013	<0.004	U		<0.005	U		<0.04	U		<0.0073	U		<0.0073	U	
		VMP-8-9.5-073013	7/30/2013	<0.004	U		0.0017	J		<0.04	U		<0.0074	U		<0.0074	U	
		VMP-8-9.5-102213	10/22/2013	<0.004	U		0.00074	J		<0.04	U		<0.0073	U		<0.0073	U	

SEE LAST PAGE OF TABLE FOR NOTES

TABLE 5
CUMULATIVE SUMMARY OF SOIL VAPOR ANALYTICAL DETECTIONS AND SCREENING RESULTS: VILLAGE - VOCS

Location	Depth	Sample ID	Sample Date	Tetrahydrofuran			Toluene			1,2,4-Trichlorobenzene			1,1,1-Trichloroethane (Methyl chloroform)			1,1,2-Trichloroethane		
							6200			5.4			6600			170000		
				Result (mg/m^3)	Lab Quals	URS Quals	Result (mg/m^3)	Lab Quals	URS Quals	Result (mg/m^3)	Lab Quals	URS Quals	Result (mg/m^3)	Lab Quals	URS Quals	Result (mg/m^3)	Lab Quals	URS Quals
VMP-8	23.5 ft	VMP-8-23.5	11/10/2009	<0.003	U		<0.004	U		<0.035	U		<0.006	U		<0.006	U	
		VMP - 8 - 23.5 - 083010	8/30/2010	<0.0039	U		0.00063	J		<0.039	U		0.00084	J		0.001	J	
		VMP-8-23.5-111910	11/19/2010	<0.0037	U		0.0013	J		<0.037	U		<0.0069	U		<0.0069	U	
		VMP-8-23.5-021011	2/10/2011	<0.004	U		<0.0051	U		<0.04	U		<0.0073	U		<0.0073	U	
		VMP-8-23.5-040711	4/7/2011	<0.0037	U		0.0015	J		0.002	J		<0.0069	U		<0.0069	U	
		VMP-8-23.5-040711-DUP	4/7/2011	<0.0059	U		0.0014	J		0.0048	J		<0.011	U		0.0025	J	
		VMP-8-23.5-081011	8/10/2011	<0.0039	U		0.015			<0.039	J	U	<0.0072	U		<0.0072	U	
		VMP-8-23.5-110611	11/6/2011	<0.0028	U		0.012			<0.028	U		<0.0052	U		<0.0052	U	
		VMP-8-23.5-012312	1/23/2012	<0.0031	U		0.0046			<0.031	U		<0.0058	U		<0.0058	U	
		VMP-8-23.5-041012	4/10/2012	<0.0028	U		0.018			<0.028	U		<0.0051	U		<0.0051	U	
		VMP-8-23.5-071312	7/13/2012	<0.003	U		<0.0039	J	U	<0.03	U		<0.0056	U		<0.0056	U	
		VMP-8-23.5-100412	10/4/2012	<0.0043	U		0.0028	J		<0.043	U		<0.0079	U		<0.0079	U	
		VMP-8-23.5-012413	1/24/2013	<0.0043	U		<0.0054	U		<0.043	U		<0.0079	U		<0.0079	U	
		VMP-8-23.5-050113	5/1/2013	0.0022	J		0.0013	J		<0.045	U		<0.0083	U		<0.0083	U	
		VMP-8-23.5-073013	7/30/2013	<0.004	U		<0.0051	U		<0.04	U		<0.0074	U		<0.0074	U	
		VMP-8-23.5-073013-Dup	7/30/2013	<0.004	U		<0.005	U		<0.04	U		<0.0073	U		<0.0073	U	
		VMP-8-23.5-102213	10/22/2013	<0.004	U		0.00067	J		<0.04	U		<0.0074	U		<0.0074	U	
VMP-9	5 ft	VMP-9-5	11/11/2009	<0.003	U		<0.004	U		<0.033	U		<0.006	U		<0.006	U	
		VMP-9-5-082610	8/26/2010	<0.0034	U		0.0036	J		<0.034	U		<0.0062	U		<0.0062	U	
		VMP-9-5-111910	11/19/2010	<0.0035	U		0.00064	J		<0.035	U		<0.0065	U		<0.0065	U	
		VMP-9-5-020811	2/8/2011	<0.0032	U		0.0035	J		<0.033	J	U	<0.006	U		<0.006	U	
		VMP-9-5-040611	4/6/2011	<0.0089	U		0.0019	J		<0.09	J	U	<0.016	U		<0.016	U	
		VMP-9-5-080211	8/2/2011	<0.17	U		0.048	J		<1.8	U		<0.32	U		<0.32	U	
		VMP-9-5-110411	11/4/2011	<0.0026	U		0.0076			<0.026	J	U	<0.0048	U		<0.0048	U	
		VMP-9-5-012612	1/26/2012	<0.0022	U		0.0058			<0.022	J	U	<0.0041	U		<0.0041	U	
		VMP-9-5-041112	4/11/2012	<0.0026	U		0.0047			<0.026	U		<0.0049	U		<0.0049	U	
		VMP-9-5-071312	7/13/2012	0.0024	J		0.047			<0.028	U		<0.0052	U		<0.0052	U	
		VMP-9-5-101012	10/10/2012	<0.0043	U		0.0005	J		<0.043	U		<0.0079	U		<0.0079	U	
		VMP-9-5-012513	1/25/2013	<0.0042	U	UJ	<0.0053	J	UJ	<0.042	U	UJ	<0.0077	U	UJ	<0.0077	U	UJ
		VMP-9-5-021513	2/15/2013	<0.0041	U		0.00082	J		<0.041	U		<0.0075	U		<0.0075	U	
		VMP-9-5-050113	5/1/2013	<0.0043	U		0.0016	J		<0.044	J	U	<0.008	U		<0.008	U	
		VMP-9-5-073013	7/30/2013	<0.0043	U		<0.0055	U		<0.043	U		<0.008	U		<0.008	U	
		VMP-9-5-102213	10/22/2013	<0.004	U		0.00031	J		<0.04	U		<0.0074	U		<0.0074	U	
		VMP-9-5-122013-R	12/20/2013	<0.0039	U		0.0018	J		<0.039	J	U	<0.0072	U		<0.0072	U	

SEE LAST PAGE OF TABLE FOR NOTES

TABLE 5
CUMULATIVE SUMMARY OF SOIL VAPOR ANALYTICAL DETECTIONS AND SCREENING RESULTS: VILLAGE - VOCS

Location	Depth	Sample ID	Sample Date	Tetrahydrofuran			Toluene			1,2,4-Trichlorobenzene			1,1,1-Trichloroethane (Methyl chloroform)			1,1,2-Trichloroethane		
							6200			5.4			6600			170000		
				Result (mg/m^3)	Lab Quals	URS Quals	Result (mg/m^3)	Lab Quals	URS Quals	Result (mg/m^3)	Lab Quals	URS Quals	Result (mg/m^3)	Lab Quals	URS Quals	Result (mg/m^3)	Lab Quals	URS Quals
VMP-9	11.5 ft	VMP-9-11.5	11/11/2009	<0.004	U		0.032			<0.041	U		<0.007	U		<0.007	U	
		VMP-9-11.5-082610	8/26/2010	<0.076	U		<0.097	U		<0.76	U		<0.14	U		<0.14	U	
		VMP-9-11.5-111910	11/19/2010	<0.22	U		<0.28	U		<2.2	U		<0.41	U		<0.41	U	
		VMP-9-11.5-020911	2/9/2011	<0.004	U		<0.0051	U		<0.04	U		<0.0073	U		<0.0073	U	
		VMP-9-11.5-020911-DUP	2/9/2011	<0.0031	U		0.0029	J		<0.031	U		<0.0057	U		<0.0057	U	
		VMP-9-11.5-040611	4/6/2011	<0.012	U		<0.015	U		<0.12	J	U	<0.022	U		<0.022	U	
		VMP-9-11.5-080211	8/2/2011	<0.26	U		<0.33	U		<2.6	U		<0.48	U		<0.48	U	
		VMP-9-11.5-110411	11/4/2011	<0.0026	U		0.012			<0.026	J	U	<0.0048	U		<0.0048	U	
		VMP-9-11.5-012612	1/26/2012	0.0025			0.009			<0.023	J	U	<0.0042	U		<0.0042	U	
		VMP-9-11.5-041112	4/11/2012	<0.0027	U		0.02			<0.027	U		<0.005	U		<0.005	U	
		VMP-9-11.5-071312	7/13/2012	0.0024	J		0.069			<0.03	U		<0.0056	U		<0.0056	U	
		VMP-9-11.5-101012	10/10/2012	0.0014	J		0.0031	J		<0.041	U		<0.0075	U		<0.0075	U	
		VMP-9-11.5-012513	1/25/2013	0.0013	J		0.0012	J		<0.034	J	U	<0.0064	U		<0.0064	U	
		VMP-9-11.5-012513-DUP	1/25/2013	<0.0037	U		0.0028	J		<0.037	J	U	<0.0069	U		<0.0069	U	
		VMP-9-11.5-050113	5/1/2013	<0.0044	U		<0.0057	J	U	<0.045	J	U	<0.0082	U		<0.0082	U	
		VMP-9-11.5-073013	7/30/2013	<0.0044	U		<0.0057	U		<0.045	U		<0.0082	U		<0.0082	U	
		VMP-9-11.5-102213	10/22/2013	<0.0038	U		0.0014	J		<0.038	U		<0.0071	U		<0.0071	U	
		VMP-9-11.5-122013-R	12/20/2013	<0.0039	U		<0.005	U		<0.039	U		<0.0072	U		<0.0072	U	
	25.5 ft	VMP-9-25.5	11/10/2009	<0.81	U		<1	U		<8.2	U	UJ	<1.5	U		<1.5	U	
		VMP-9-25.5-D	11/10/2009	<0.73	U		<0.93	U		<7.3	U	UJ	<1.3	U		<1.3	U	
		VMP-9-25.5-082610	8/26/2010	<0.59	U		<0.76	U		<6	U		<1.1	U		<1.1	U	
		VMP-9-25.5-082610-DUP	8/26/2010	<0.64	U		<0.81	U		<6.4	U		<1.2	U		<1.2	U	
		VMP-9-25.5-111910	11/19/2010	<0.68	U		<0.87	U		<6.8	U		<1.2	U		<1.2	U	
		VMP-9-25.5-020911	2/9/2011	<0.37	U		<0.47	U		<3.7	U		<0.69	U		<0.69	U	
		VMP-9-25.5-040811	4/8/2011	<0.19	U		0.089	J		<1.9	U		<0.35	U		<0.35	U	
		VMP-9-25.5-080211	8/2/2011	<0.42	U		0.13	J	J	<4.2	U		<0.77	U		<0.77	U	
		VMP-9-25.5-110711	11/7/2011	<0.37	U		0.55			0.24	J		<0.68	U		<0.68	U	
		VMP-9-25.5-110711-DUP	11/7/2011	<0.32	U		0.57			<3.2	U		<0.59	U		<0.59	U	
		VMP-9-25.5-012612	1/26/2012	<0.095	U		0.048	J	J	<0.96	U		<0.18	U		<0.18	U	
		VMP-9-25.5-041112	4/11/2012	<0.0027	U		0.053			<0.027	U		<0.005	U		<0.005	U	
		VMP-9-25.5-071312	7/13/2012	0.0036			0.077			<0.029	U		<0.0054	J	U	<0.0054	U	
		VMP-9-25.5-071312-Dup	7/13/2012	0.004			0.075			<0.028	U		<0.0052	U		<0.0052	U	
		VMP-9-25.5-101012	10/10/2012	<0.0039	U		0.0012	J		<0.039	U		<0.0072	U		<0.0072	U	
		VMP-9-25.5-013013	1/30/2013	<0.0042	U		<0.0053	J	U	<0.042	J	U	<0.0077	U		<0.0077	U	
		VMP-9-25.5-050113	5/1/2013	<0.0044	U		0.006			<0.045	J	U	<0.0082	U		<0.0082	U	
		VMP-9-25.5-050113-Dup	5/1/2013	<0.0046	U		0.0056	J		<0.046	J	U	<0.0084	U		<0.0084	U	
		VMP-9-25.5-073013	7/30/2013	<0.0043	U		<0.0055	U		<0.043	U		<0.008	U		<0.008	U	
		VMP-9-25.5-102213	10/22/2013	<0.0039	U		0.00073	J		<0.039	U		<0.0072	U		<0.0072	U	
		VMP-9-25.5-102213-Dup	10/22/2013	<0.004	U		<0.005	U		<0.04	U		<0.0073	U		<0.0073	U	

SEE LAST PAGE OF TABLE FOR NOTES

TABLE 5
CUMULATIVE SUMMARY OF SOIL VAPOR ANALYTICAL DETECTIONS AND SCREENING RESULTS: VILLAGE - VOCS

Location	Depth	Sample ID	Sample Date	Tetrahydrofuran			Toluene			1,2,4-Trichlorobenzene			1,1,1-Trichloroethane (Methyl chloroform)			1,1,2-Trichloroethane		
							6200			5.4			6600			170000		
				Result (mg/m^3)	Lab Quals	URS Quals	Result (mg/m^3)	Lab Quals	URS Quals	Result (mg/m^3)	Lab Quals	URS Quals	Result (mg/m^3)	Lab Quals	URS Quals	Result (mg/m^3)	Lab Quals	URS Quals
VMP-9	38.5 ft	VMP-9-38.5	11/10/2009	<1.6	U		<2.1	U		<16	U	UJ	<3	U		<3	U	
		VMP-9-38.5-020911	2/9/2011	<0.62	U		<0.79	U		<6.2	U		<1.1	U		<1.1	U	
		VMP-9-38.5-040811	4/8/2011	<0.82	U		0.67	J		<8.2	U		<1.5	U		<1.5	U	
		VMP-9-38.5-012612	1/26/2012	<0.12	U		0.051	J	J	<1.2	U		<0.23	U		<0.23	U	
		VMP-9-38.5-041112	4/11/2012	<0.0024	U		0.1			<0.024	U		<0.0044	U		<0.0044	U	
		VMP-9-38.5-071312	7/13/2012	0.0044			0.07			<0.031	U		<0.0058	U		<0.0058	U	
		VMP-9-38.5-101012	10/10/2012	<0.012	U		0.0023	J		<0.12	U		<0.021	U		<0.021	U	
		VMP-9-38.5-013013	1/30/2013	<0.0042	U		<0.0053	J	U	<0.042	J	U	<0.0077	U		<0.0077	U	
		VMP-9-38.5-050113	5/1/2013	<0.0046	U		<0.0058	J	U	<0.046	J	U	<0.0084	U		<0.0084	U	
		VMP-9-38.5-073113	7/31/2013	<0.0044	U		0.0007	J		<0.044	U		<0.0082	U		<0.0082	U	
		VMP-9-38.5-102213	10/22/2013	0.0015	J		0.00026	J		<0.041	J	U	<0.0076	U		<0.0076	U	
VMP-18	8.5 ft	VMP-18-8.5	6/18/2010	0.0072			0.0014	J		<0.043	U		<0.007	U		<0.007	U	
		VMP-18-8.5-090710	9/7/2010	<0.0038	U		0.0021	J		<0.038	J	U	0.0011	J		<0.007	U	
		VMP-18-8.5-111910	11/19/2010	<0.0032	U		<0.0041	U		<0.032	U		<0.0059	U		<0.0059	U	
		VMP-18-8.5-020711	2/7/2011	<0.0035	U		0.013		J	<0.035	J	U	<0.0065	U		<0.0065	U	
		VMP-18-8.5-020711-DUP	2/7/2011	<0.0034	U		0.0031	J	J	<0.034	J	U	<0.0062	U		<0.0062	U	
		VMP-18-8.5-040711	4/7/2011	<0.0038	U		0.0011	J		<0.038	J	U	<0.007	U		<0.007	U	
		VMP-18-8.5-072811	7/28/2011	0.0013	J		0.012			<0.041	U		<0.0075	U		<0.0075	U	
		VMP-18-8.5-110711	11/7/2011	<0.0026	U		0.01			<0.026	U		<0.0049	U		<0.0049	U	
		VMP-18-8.5-012312	1/23/2012	<0.0029	U		0.0042			<0.029	U		<0.0053	U		<0.0053	U	
		VMP-18-8.5-041012	4/10/2012	0.01			0.036			<0.03	U		<0.0055	U		<0.0055	U	
		VMP-18-8.5-071212	7/12/2012	0.0024	J		0.05			<0.029	U		<0.0053	U		<0.0053	U	
		VMP-18-8.5-100912	10/9/2012	<0.0039	U		0.0045	J		<0.039	U		<0.0072	U		<0.0072	U	
		VMP-18-8.5-012313	1/23/2013	<0.0043	U		<0.0054	U		<0.043	U		<0.0079	U		<0.0079	U	
		VMP-18-8.5-050113	5/1/2013	<0.0045	U		<0.0058	J	U	<0.046	U		<0.0084	U		<0.0084	U	
		VMP-18-8.5-072913	7/29/2013	<0.0043	U		<0.0055	J	U	<0.044	U		<0.008	U		<0.008	U	
		VMP-18-8.5-102513	10/25/2013	0.00049	J		0.00031	J		<0.037	U	UJ	<0.0067	U		<0.0067	U	
		VMP-18-8.5-102513-Dup	10/25/2013	0.0011	J		0.00038	J		0.0009	J	J	<0.0077	U		<0.0077	U	

SEE LAST PAGE OF TABLE FOR NOTES

TABLE 5
CUMULATIVE SUMMARY OF SOIL VAPOR ANALYTICAL DETECTIONS AND SCREENING RESULTS: VILLAGE - VOCS

Location	Depth	Sample ID	Sample Date	Tetrahydrofuran			Toluene			1,2,4-Trichlorobenzene			1,1,1-Trichloroethane (Methyl chloroform)			1,1,2-Trichloroethane		
							6200			5.4			6600			170000		
				Result (mg/m^3)	Lab Quals	URS Quals	Result (mg/m^3)	Lab Quals	URS Quals	Result (mg/m^3)	Lab Quals	URS Quals	Result (mg/m^3)	Lab Quals	URS Quals	Result (mg/m^3)	Lab Quals	URS Quals
VMP-19	5 ft	VMP-19-5	6/18/2010	<0.004	U		<0.005	U		<0.04	U		<0.007	U		<0.007	U	
		VMP-19-5-090110	9/1/2010	<0.0038	U		<0.0049	U		<0.038	J	UJ	<0.007	U		<0.007	U	
		VMP-19-5-111510	11/15/2010	<0.0041	U		0.0014	J		<0.041	U		0.0014	J		<0.0075	U	
		VMP-19-5-020411	2/4/2011	<0.0036	U		0.0018	J		<0.036	J	U	<0.0066	U		<0.0066	U	
		VMP-19-5-040711	4/7/2011	<0.004	U		0.0014	J		0.0031	J		<0.0074	U		<0.0074	U	
		VMP-19-5-080911	8/9/2011	<0.0044	U		0.032			<0.044	J	U	<0.0081	U		<0.0081	U	
		VMP-19-5-080911-DUP	8/9/2011	<0.0042	U		0.027			<0.042	J	U	<0.0077	U		<0.0077	U	
		VMP-19-5-110811	11/8/2011	<0.0029	U		0.014			<0.029	U		<0.0053	U		<0.0053	U	
		VMP-19-5-012612	1/26/2012	<0.0025	U		0.0061			<0.025	U		<0.0047	U		<0.0047	U	
		VMP-19-5-041012	4/10/2012	0.0071			0.029			<0.029	U		<0.0053	U		<0.0053	U	
		VMP-19-5-071112	7/11/2012	0.0017	J		0.059			<0.033	U		<0.0061	U		<0.0061	U	
		VMP-19-5-100912	10/9/2012	<0.0044	U		<0.0056	U		<0.044	U		<0.0081	U		<0.0081	U	
		VMP-19-5-013113	1/31/2013	<0.0038	U		0.005			<0.038	J	U	<0.007	U		<0.007	U	
		VMP-19-5-043013	4/30/2013	<0.005	U		<0.0064	J	U	<0.05	U		<0.0093	U		<0.0093	U	
		VMP-19-5-073113	7/31/2013	<0.0042	U		0.0035	J		<0.042	U		<0.0077	U		<0.0077	U	
		VMP-19-5-102513	10/25/2013	0.00095	J		0.00038	J		<0.042	J	U	<0.0077	U		<0.0077	U	
VMP-20	5 ft	VMP-20-5-031411	3/14/2011	<0.0036	U		0.046			<0.036	U	UJ	<0.0066	U		<0.0066	U	
		VMP-20-5-041511	4/15/2011	<0.039	U	UJ	<0.05	U		<0.39	U		<0.072	U		<0.072	U	
		VMP-20-5-072511	7/25/2011	<0.0042	U		0.014			<0.042	U		<0.0077	U		<0.0077	U	
		VMP-20-5-110111	11/1/2011	0.0012	J		0.019			<0.024	U		<0.0044	U		<0.0044	U	
		VMP-20-5-012312	1/23/2012	<0.011	U		0.03			<0.11	U		<0.021	U		<0.021	U	
		VMP-20-5-041012	4/10/2012	0.027			0.024			<0.026	U		<0.0048	U		<0.0048	U	
		VMP-20-5-071112	7/11/2012	<0.0034	U		0.0024	J		<0.034	U		<0.0064	U		<0.0064	U	
		VMP-20-5-073112	7/31/2012	0.0011	J		0.072			<0.029	U		<0.0053	U		<0.0053	U	
		VMP-20-5-100412	10/4/2012	<0.0043	U		0.0013	J		<0.043	U		<0.0079	U		<0.0079	U	
		VMP-20-5-020713	2/7/2013	<0.0036	U		<0.0046	J	U	<0.037	U		<0.0067	U		<0.0067	U	
		VMP-20-5-041913	4/19/2013	<0.0037	U		0.0066			<0.037	J	U	<0.0068	U		<0.0068	U	
		VMP-20-5-072313	7/23/2013	<0.0042	U		<0.0053	J	U	<0.042	J	U	<0.0077	U		<0.0077	U	
		VMP-20-5-110113	11/1/2013	<0.004	U		<0.0051	U		<0.04	J	U	<0.0074	U		<0.0074	U	
	10 ft	VMP-20-10-031411	3/14/2011	0.0018	J		0.0084			<0.036	U	UJ	<0.0066	U		<0.0066	U	
		VMP-20-10-041511	4/15/2011	<0.036	U	UJ	<0.046	U		<0.36	U		<0.066	U		<0.066	U	
		VMP-20-10-072511	7/25/2011	<0.0038	U		0.015			0.0043	J		<0.007	U		<0.007	U	
		VMP-20-10-110111	11/1/2011	<0.0025	U		0.0095			<0.025	U		<0.0047	U		<0.0047	U	
		VMP-20-10-012312	1/23/2012	<0.0026	U		0.0082			<0.026	U		<0.0049	U		<0.0049	U	
		VMP-20-10-041012	4/10/2012	0.045			0.028			<0.025	U		<0.0047	U		<0.0047	U	
		VMP-20-10-071112	7/11/2012	0.00078	J		0.005			<0.029	U		<0.0053	U		<0.0053	U	
		VMP-20-10-100412	10/4/2012	<0.004	U		0.0019	J		<0.04	U		<0.0073	U		<0.0073	U	
		VMP-20-10-012213	1/22/2013	<0.0036	U		<0.0046	J	U	<0.037	J	U	<0.0067	U		<0.0067	U	
		VMP-20-10-041913	4/19/2013	<0.0038	U		<0.0048	J	U	<0.038	J	U	<0.007	U		<0.007	U	
		VMP-20-10-072313	7/23/2013	0.0018	J		<0.0054	J	U	<0.043	J	U	<0.0079	U		<0.0079	U	
		VMP-20-10-110113	11/1/2013	<0.0039	U		<0.005	U		<0.039	U		<0.0072	U		<0.0072	U	
		VMP-20-10-110113-Dup	11/1/2013	<0.0036	U		<0.0046	U		<0.037	U		<0.0067	U		<0.0067	U	

SEE LAST PAGE OF TABLE FOR NOTES

TABLE 5
CUMULATIVE SUMMARY OF SOIL VAPOR ANALYTICAL DETECTIONS AND SCREENING RESULTS: VILLAGE - VOCS

Location	Depth	Sample ID	Sample Date	Tetrahydrofuran			Toluene			1,2,4-Trichlorobenzene			1,1,1-Trichloroethane (Methyl chloroform)			1,1,2-Trichloroethane		
							6200			5.4			6600			170000		
				Result (mg/m^3)	Lab Quals	URS Quals	Result (mg/m^3)	Lab Quals	URS Quals	Result (mg/m^3)	Lab Quals	URS Quals	Result (mg/m^3)	Lab Quals	URS Quals	Result (mg/m^3)	Lab Quals	URS Quals
VMP-20	25 ft	VMP-20-25-031411	3/14/2011	<0.0035	U		0.0015	J		<0.035	U	UJ	<0.0065	U		<0.0065	U	
		VMP-20-25-041511	4/15/2011	<0.041	U	UJ	<0.052	U		<0.41	U		<0.075	U		<0.075	U	
		VMP-20-25-072611	7/26/2011	<0.27	U		<0.35	U		<2.7	U		<0.5	U		<0.5	U	
		VMP-20-25-110511	11/5/2011	<0.0025	U		0.015			<0.025	U		<0.0046	U		<0.0046	U	
		VMP-20-25-012312	1/23/2012	<0.0028	U		0.0064			<0.028	U		<0.0051	U		<0.0051	U	
		VMP-20-25-041012	4/10/2012	0.031			0.036			<0.026	U		<0.0048	U		<0.0048	U	
		VMP-20-25-041012-Dup	4/10/2012	0.033			0.038			<0.026	U		<0.0049	U		<0.0049	U	
		VMP-20-25-071112	7/11/2012	<0.003	U		0.014			<0.03	U		<0.0055	U		<0.0055	U	
		VMP-20-25-100412	10/4/2012	<0.0044	U		0.0017	J		<0.044	U		<0.0081	U		<0.0081	U	
		VMP-20-25-012213	1/22/2013	<0.0036	U		<0.0046	J	U	<0.037	J	U	<0.0067	U		<0.0067	U	
		VMP-20-25-041913	4/19/2013	<0.0039	U		0.0042	J		<0.04	J	U	<0.0073	U		<0.0073	U	
		VMP-20-25-072313	7/23/2013	0.0025	J		<0.0057	J	U	<0.045	J	U	<0.0083	U		<0.0083	U	
		VMP-20-25-110113	11/1/2013	<0.0035	U		0.0011	J		<0.035	U		<0.0064	U		<0.0064	U	
	39.5 ft	VMP-20-39.5-100412	10/4/2012	<1.1	U		1.7			<11	U		<2	U		<2	U	
		VMP-20-39.5-012313	1/23/2013	<0.61	U		<0.78	U		<6.1	U		<1.1	U		<1.1	U	
		VMP-20-39.5-041913	4/19/2013	<0.48	U		1.1			<4.9	U		<0.9	U		<0.9	U	
		VMP-20-39.5-072313	7/23/2013	<0.92	U		2.8			2.7	J		<1.7	U		<1.7	U	
		VMP-20-39.5-110113	11/1/2013	<0.08	U		<0.1	U		<0.8	U		<0.15	U		<0.15	U	
VMP-21	5 ft	VMP-21-5-020911	2/9/2011	<1.4	U		<1.8	U		<14	U		<2.5	U		<2.5	U	
		VMP-21-5-020911-DUP	2/9/2011	<2.3	U		<3	U		<24	U		<4.3	U		<4.3	U	
		VMP-21-5-041311	4/13/2011	<0.0039	U		0.0027	J		<0.039	J	U	<0.0072	U		<0.0072	U	
		VMP-21-5-072511	7/25/2011	<0.0041	U		0.026			<0.041	U		<0.0075	U		<0.0075	U	
		VMP-21-5-110111	11/1/2011	0.0011	J		0.0074			<0.034	U		<0.0062	U		<0.0062	U	
		VMP-21-5-012312	1/23/2012	<0.0029	U		0.0052			<0.029	J	U	0.0032	J		<0.0053	U	
		VMP-21-5-012312-DUP	1/23/2012	<0.0026	U		0.0057			<0.026	U		0.0012	J		<0.0049	U	
		VMP-21-5-042412	4/24/2012	<0.0054	U		0.011			<0.054	U		<0.01	U		<0.01	U	
		VMP-21-5-071012	7/10/2012	0.02			0.01			<0.031	U		<0.0058	U		<0.0058	U	
		VMP-21-5-100412	10/4/2012	<0.0046	U		0.013			<0.046	U		<0.0085	U		<0.0085	U	
		VMP-21-5-020613	2/6/2013	<0.0042	U		<0.0053	J	U	<0.042	J	U	<0.0077	U		<0.0077	U	
		VMP-21-5-051013	5/10/2013	<0.0042	U		0.0021	J		<0.042	U		<0.0078	U		<0.0078	U	
		VMP-21-5-072313	7/23/2013	<0.0045	U		<0.0057	J	U	<0.045	J	U	<0.0083	U		<0.0083	U	
		VMP-21-5-102113	10/21/2013	<0.0039	U		<0.005	U		<0.039	J	U	<0.0072	U		<0.0072	U	

SEE LAST PAGE OF TABLE FOR NOTES

TABLE 5
CUMULATIVE SUMMARY OF SOIL VAPOR ANALYTICAL DETECTIONS AND SCREENING RESULTS: VILLAGE - VOCS

Location	Depth	Sample ID	Sample Date	Tetrahydrofuran			Toluene			1,2,4-Trichlorobenzene			1,1,1-Trichloroethane (Methyl chloroform)			1,1,2-Trichloroethane		
							6200			5.4			6600			170000		
				Result (mg/m^3)	Lab Quals	URS Quals	Result (mg/m^3)	Lab Quals	URS Quals	Result (mg/m^3)	Lab Quals	URS Quals	Result (mg/m^3)	Lab Quals	URS Quals	Result (mg/m^3)	Lab Quals	URS Quals
VMP-21	10 ft	VMP-21-10-021011	2/10/2011	<1.2	U		<1.6	U		<12	U		<2.3	U		<2.3	U	
		VMP-21-10-041311	4/13/2011	<0.16	U		<0.2	U		<1.6	U		<0.29	U		<0.29	U	
		VMP-21-10-072511	7/25/2011	<0.0086	U		0.031			<0.087	U		<0.016	U		<0.016	U	
		VMP-21-10-110111	11/1/2011	0.0045			0.0073			<0.025	U		<0.0047	U		<0.0047	U	
		VMP-21-10-012312	1/23/2012	<0.0029	U		0.0062			<0.029	U		<0.0053	U		<0.0053	U	
		VMP-21-10-040912	4/9/2012	<0.0026	U		0.059			<0.026	U		<0.0048	U		<0.0048	U	
		VMP-21-10-071012	7/10/2012	0.0038			<0.0038	J	U	<0.03	U		<0.0055	U		<0.0055	U	
		VMP-21-10-100412	10/4/2012	<0.0042	U		0.016			<0.042	U		<0.0077	U		<0.0077	U	
		VMP-21-10-020513	2/5/2013	<0.004	U		<0.0051	J	U	<0.04	U		<0.0073	U		<0.0073	U	
		VMP-21-10-020513-DUP	2/5/2013	<0.0037	U		<0.0047	J	U	<0.037	U		<0.0069	U		<0.0069	U	
		VMP-21-10-051013	5/10/2013	<0.0043	U		<0.0055	U		<0.043	U		<0.0079	U		<0.0079	U	
		VMP-21-10-072313	7/23/2013	<0.0043	U		<0.0054	J	U	<0.043	U		<0.0079	U		<0.0079	U	
		VMP-21-10-102113	10/21/2013	<0.0039	U		<0.005	U		<0.039	J	U	<0.0072	U		<0.0072	U	
	25 ft	VMP-21-25-021011	2/10/2011	<3.4	U		<4.4	U		<34	U		<6.4	U		<6.4	U	
		VMP-21-25-041411	4/14/2011	<12	U	UJ	<15	U		<120	U		<22	U		<22	U	
		VMP-21-25-041411-DUP	4/14/2011	<12	U	UJ	<15	U		<120	U		<22	U		<22	U	
		VMP-21-25-072611	7/26/2011	<3.9	U		<5	U		<39	U		<7.2	U		<7.2	U	
		VMP-21-25-110511	11/5/2011	<2.5	U		2.4	J		<25	U		<4.6	U		<4.6	U	
		VMP-21-25-012412	1/24/2012	<0.034	U		<0.044	U		<0.34	U		<0.063	U		<0.063	U	
		VMP-21-25-040912	4/9/2012	0.0014	J		0.017			<0.027	U		<0.005	U		<0.005	U	
		VMP-21-25-071112	7/11/2012	0.0013	J		0.0067			<0.027	U		<0.005	U		<0.005	U	
		VMP-21-25-100412	10/4/2012	<0.0043	U		0.0092			<0.043	U		<0.0079	U		<0.0079	U	
		VMP-21-25-020513	2/5/2013	<0.0038	U		<0.0049	J	U	<0.038	U		<0.007	U		<0.007	U	
		VMP-21-25-020513-DUP	2/5/2013	<0.004	U		<0.0051	J	U	<0.04	U		<0.0073	U		<0.0073	U	
		VMP-21-25-051013	5/10/2013	<0.0043	U		<0.0056	U		<0.044	U		<0.008	U		<0.008	U	
		VMP-21-25-072313	7/23/2013	0.0042	J		<0.0056	J	U	<0.044	U		<0.0081	U		<0.0081	U	
		VMP-21-25-102113	10/21/2013	<0.004	U		0.00027	J		<0.04	U	UJ	<0.0074	U		<0.0074	U	
	33 ft	VMP-21-33-021011	2/10/2011	<3.4	U		<4.4	U		<34	U		<6.4	U		<6.4	U	
		VMP-21-33-041411	4/14/2011	<12	U	UJ	8.9	J		<120	U		<21	U		<21	U	
		VMP-21-33-110511	11/5/2011	<0.56	U		0.55	J		<5.7	U		<1	U		<1	U	
		VMP-21-33-012412	1/24/2012	<0.081	U		0.033	J	J	<0.81	U		<0.15	U		<0.15	U	
		VMP-21-33-042412	4/24/2012	<0.0028	U		0.0082			<0.028	U		<0.0051	U		<0.0051	U	
		VMP-21-33-071112	7/11/2012	0.0017	J		<0.0037	J	U	<0.029	U		<0.0053	U		<0.0053	U	
		VMP-21-33-100412	10/4/2012	<0.0042	U		0.012			<0.042	U		<0.0077	U		<0.0077	U	
		VMP-21-33-020513	2/5/2013	<0.0039	U		<0.005	U		<0.039	U		<0.0072	U		<0.0072	U	
		VMP-21-33-051013	5/10/2013	<0.0042	U		<0.0054	U		<0.042	U		<0.0077	U		<0.0077	U	
		VMP-21-33-102113	10/21/2013	<0.0037	U		<0.0048	U		<0.038	J	U	<0.0069	U		<0.0069	U	
		VMP-21-33-102113-DUP	10/21/2013	<0.0043	U		<0.0055	U		<0.043	U	UJ	<0.0079	U		<0.0079	U	

TABLE 5
CUMULATIVE SUMMARY OF SOIL VAPOR ANALYTICAL DETECTIONS AND SCREENING RESULTS: VILLAGE - VOCS

Location	Depth	Sample ID	Sample Date	Tetrahydrofuran			Toluene			1,2,4-Trichlorobenzene			1,1,1-Trichloroethane (Methyl chloroform)			1,1,2-Trichloroethane		
							6200			5.4			6600			170000		
				Result (mg/m^3)	Lab Quals	URS Quals	Result (mg/m^3)	Lab Quals	URS Quals	Result (mg/m^3)	Lab Quals	URS Quals	Result (mg/m^3)	Lab Quals	URS Quals	Result (mg/m^3)	Lab Quals	URS Quals
VMP-22	5 ft	VMP-22-5-021111	2/11/2011	<0.076	U		<0.097	U		<0.76	U		<0.14	U		<0.14	U	
		VMP-22-5-041811	4/18/2011	<0.037	U	UJ	<0.047	U		<0.37	U		<0.069	U		<0.069	U	
		VMP-22-5-072611	7/26/2011	<0.0044	U		0.016			<0.044	J	U	<0.0081	U		<0.0081	U	
		VMP-22-5-110111	11/1/2011	<0.0025	U		0.011			<0.025	U		<0.0046	U		<0.0046	U	
		VMP-22-5-012412	1/24/2012	<0.0026	U		0.023		J	<0.026	U		<0.0048	U		<0.0048	U	
		VMP-22-5-040912	4/9/2012	<0.0029	U		0.0058			<0.029	U		<0.0053	U		<0.0053	U	
		VMP-22-5-070912	7/9/2012	<0.0032	U		0.01			<0.032	U		<0.0059	U		<0.0059	U	
		VMP-22-5-100312	10/3/2012	<0.0037	U		0.0018	J		<0.037	U		<0.0069	U		<0.0069	U	
		VMP-22-5-100312-Dup	10/3/2012	<0.0034	U		0.0066			<0.034	U		<0.0062	U		<0.0062	U	
		VMP-22-5-012413	1/24/2013	<0.0038	U		<0.0049	J	U	<0.038	J	U	<0.007	U		<0.007	U	
		VMP-22-5-041913	4/19/2013	<0.0037	U		0.0038	J		<0.038	J	U	<0.0069	U		<0.0069	U	
		VMP-22-5-072313	7/23/2013	<0.0047	U		<0.006	J	U	<0.047	U		<0.0087	U		<0.0087	U	
		VMP-22-5-072313-Dup	7/23/2013	<0.0047	U		<0.006	J	U	<0.047	U		<0.0087	U		<0.0087	U	
		VMP-22-5-101813	10/18/2013	<0.004	U		<0.0051	U		<0.04	U	UJ	<0.0074	U		<0.0074	U	
	10 ft	VMP-22-10-021111	2/11/2011	<0.036	U		<0.046	U		<0.36	U		<0.066	U		<0.066	U	
		VMP-22-10-041811	4/18/2011	<0.038	U	UJ	<0.049	U		<0.39	U		<0.071	U		<0.071	U	
		VMP-22-10-072611	7/26/2011	<0.0045	U		0.013			<0.045	J	U	<0.0083	U		<0.0083	U	
		VMP-22-10-072611-DUP	7/26/2011	<0.0052	U		0.012			<0.053	J	U	<0.0097	U		<0.0097	U	
		VMP-22-10-110211	11/2/2011	<0.0025	U		0.006			<0.025	U		<0.0047	U		<0.0047	U	
		VMP-22-10-012412	1/24/2012	0.0014	J		0.0071			<0.029	U		<0.0053	U		<0.0053	U	
		VMP-22-10-040912	4/9/2012	<0.0028	U		0.0052			<0.029	U		<0.0053	U		<0.0053	U	
		VMP-22-10-070912	7/9/2012	<0.0032	U		<0.0041	J	U	<0.032	U		<0.0059	U		<0.0059	U	
		VMP-22-10-070912-Dup	7/9/2012	<0.0031	U		0.0022	J		<0.031	U		<0.0058	U		<0.0058	U	
		VMP-22-10-100312	10/3/2012	<0.0036	U		0.0063			<0.036	U		<0.0066	U		<0.0066	U	
		VMP-22-10-012413	1/24/2013	<0.0041	U		<0.0052	J	U	<0.041	J	U	<0.0075	U		<0.0075	U	
		VMP-22-10-041913	4/19/2013	<0.0039	U		0.011			<0.04	J	U	<0.0073	U		<0.0073	U	
		VMP-22-10-072313	7/23/2013	<0.0044	U		0.0051	J		<0.044	U		<0.0081	U		<0.0081	U	
		VMP-22-10-101813	10/18/2013	<0.0041	U		0.00055	J		<0.041	U	UJ	<0.0076	U		<0.0076	U	
	18 ft	VMP-22-18-021111	2/11/2011	<0.63	U		0.34	J		<6.3	U		<1.2	U		<1.2	U	
		VMP-22-18-041811	4/18/2011	<2.6	U	UJ	<3.4	U		<27	U		<4.9	U		<4.9	U	
		VMP-22-18-072611	7/26/2011	<1.4	U		<1.7	U		<14	U		<2.5	U		<2.5	U	
		VMP-22-18-110511	11/5/2011	<0.0027	U		0.012			<0.027	U		<0.005	U		<0.005	U	
		VMP-22-18-012412	1/24/2012	<0.025	U		<0.032	U		<0.25	U		<0.046	U		<0.046	U	
		VMP-22-18-040912	4/9/2012	<0.003	U		0.0038			<0.03	U		<0.0055	U		<0.0055	U	
		VMP-22-18-070912	7/9/2012	<0.0031	U		0.0029	J		<0.031	U		<0.0058	U		<0.0058	U	
		VMP-22-18-100412	10/4/2012	0.0066			0.0017	J		<0.043	U		<0.0079	U		<0.0079	U	
		VMP-22-18-012413	1/24/2013	<0.0041	U		<0.0052	J	U	<0.041	U		<0.0075	U		<0.0075	U	
		VMP-22-18-042213	4/22/2013	0.00055	J		<0.0054	J	U	<0.043	J	U	<0.0078	U		<0.0078	U	
		VMP-22-18-072913	7/29/2013	<0.0043	U		0.0024	J		<0.043	U		<0.0079	U		<0.0079	U	
		VMP-22-18-101813	10/18/2013	<0.004	U		0.00036	J		<0.04	U	UJ	<0.0074	U		<0.0074	U	

SEE LAST PAGE OF TABLE FOR NOTES

TABLE 5
CUMULATIVE SUMMARY OF SOIL VAPOR ANALYTICAL DETECTIONS AND SCREENING RESULTS: VILLAGE - VOCS

Location	Depth	Sample ID	Sample Date	Tetrahydrofuran			Toluene			1,2,4-Trichlorobenzene			1,1,1-Trichloroethane (Methyl chloroform)			1,1,2-Trichloroethane		
							6200			5.4			6600			170000		
				Result (mg/m^3)	Lab Quals	URS Quals	Result (mg/m^3)	Lab Quals	URS Quals	Result (mg/m^3)	Lab Quals	URS Quals	Result (mg/m^3)	Lab Quals	URS Quals	Result (mg/m^3)	Lab Quals	URS Quals
VMP-22	38 ft	VMP-22-38-041811	4/18/2011	<8.1	U	UJ	<10	U		<82	U		<15	U		<15	U	
		VMP-22-38-012512	1/25/2012	<0.025	U		<0.032	U		<0.25	U		<0.046	U		<0.046	U	
		VMP-22-38-040912	4/9/2012	0.0012	J		0.013			<0.029	U		<0.0053	U		<0.0053	U	
		VMP-22-38-070912	7/9/2012	<0.003	U		0.0028	J		<0.03	U		<0.0056	U		<0.0056	U	
		VMP-22-38-100412	10/4/2012	<0.0045	U		0.0026	J		<0.045	J	U	<0.0083	U		<0.0083	U	
		VMP-22-38-012413	1/24/2013	<0.004	U		<0.0051	J	U	<0.04	J	U	<0.0073	U		<0.0073	U	
		VMP-22-38-042213	4/22/2013	<0.0043	U		0.011			<0.043	J	U	<0.008	U		<0.008	U	
		VMP-22-38-072913	7/29/2013	<0.0042	U		0.0042	J		<0.042	U		<0.0078	U		<0.0078	U	
		VMP-22-38-101813	10/18/2013	0.00048	J		0.00053	J		<0.038	U	UJ	<0.007	U		<0.007	U	
VMP-23	5 ft	VMP-23-5-021511	2/15/2011	<0.0039	U		0.013			<0.039	U		<0.0072	U		<0.0072	U	
		VMP-23-5-042111	4/21/2011	<0.034	U		<0.043	U		<0.34	U		<0.062	U		<0.062	U	
		VMP-23-5-072711	7/27/2011	<0.0039	U		0.037			<0.039	U		<0.0072	U		<0.0072	U	
		VMP-23-5-110211	11/2/2011	<0.0028	U		0.0098			<0.028	U		<0.0051	U		<0.0051	U	
		VMP-23-5-012512	1/25/2012	<0.0023	U		0.0043			<0.023	U		<0.0043	U		<0.0043	U	
		VMP-23-5-040912	4/9/2012	0.026			0.022			<0.028	U		<0.0052	U		<0.0052	U	
		VMP-23-5-070912	7/9/2012	0.013			0.011			<0.025	U		<0.0047	U		<0.0047	U	
		VMP-23-5-100312	10/3/2012	<0.0043	U		0.0013	J		<0.043	J	U	<0.0079	U		<0.0079	U	
		VMP-23-5-012413	1/24/2013	<0.0036	U		<0.0046	J	U	<0.037	J	U	<0.0067	U		<0.0067	U	
		VMP-23-5-042213	4/22/2013	<0.004	U		0.0085			<0.041	J	U	<0.0075	U		<0.0075	U	
		VMP-23-5-072313	7/23/2013	<0.0044	U		<0.0056	J	U	<0.044	U		<0.0081	U		<0.0081	U	
		VMP-23-5-101813	10/18/2013	<0.0042	U		0.00032	J		<0.042	U	UJ	<0.0077	U		<0.0077	U	
	10 ft	VMP-23-10-021511	2/15/2011	<0.004	U		0.0062			0.0094	J		<0.0074	U		<0.0074	U	
		VMP-23-10-042111	4/21/2011	<0.041	U		0.25			<0.41	U		<0.075	U		<0.075	U	
		VMP-23-10-072711	7/27/2011	<0.0037	U		<0.0047	U		<0.037	U		<0.0069	U		<0.0069	U	
		VMP-23-10-110211	11/2/2011	<0.0027	U		0.014			<0.027	U		<0.005	U		<0.005	U	
		VMP-23-10-012512	1/25/2012	<0.0023	U		0.017			<0.023	U		<0.0042	U		<0.0042	U	
		VMP-23-10-040912	4/9/2012	<0.0029	U		0.011			<0.029	U		<0.0053	U		<0.0053	U	
		VMP-23-10-040912-Dup	4/9/2012	0.0029			0.013			<0.029	U		<0.0053	U		<0.0053	U	
		VMP-23-10-070912	7/9/2012	0.0047			<0.0029	J	U	<0.023	U		<0.0042	U		<0.0042	U	
		VMP-23-10-100312	10/3/2012	<0.0046	U		0.0018	J		<0.046	U		<0.0085	U		<0.0085	U	
		VMP-23-10-012413	1/24/2013	<0.0036	U		<0.0046	J	U	<0.037	U		<0.0067	U		<0.0067	U	
		VMP-23-10-042213	4/22/2013	<0.0039	U		<0.005	J	U	<0.039	U		<0.0072	U		<0.0072	U	
		VMP-23-10-072313	7/23/2013	<0.0045	U		0.0044	J		<0.045	U		<0.0083	U		<0.0083	U	
		VMP-23-10-101813	10/18/2013	0.0008	J		0.0033	J		<0.045	U	UJ	<0.0082	U		<0.0082	U	
		VMP-23-10-101813-DUP	10/18/2013	<0.0044	U		0.00027	J		<0.044	U	UJ	<0.0082	U		<0.0082	U	

SEE LAST PAGE OF TABLE FOR NOTES

TABLE 5
CUMULATIVE SUMMARY OF SOIL VAPOR ANALYTICAL DETECTIONS AND SCREENING RESULTS: VILLAGE - VOCS

Location	Depth	Sample ID	Sample Date	Tetrahydrofuran			Toluene			1,2,4-Trichlorobenzene			1,1,1-Trichloroethane (Methyl chloroform)			1,1,2-Trichloroethane		
							6200			5.4			6600			170000		
				Result (mg/m^3)	Lab Quals	URS Quals	Result (mg/m^3)	Lab Quals	URS Quals	Result (mg/m^3)	Lab Quals	URS Quals	Result (mg/m^3)	Lab Quals	URS Quals	Result (mg/m^3)	Lab Quals	URS Quals
VMP-23	25 ft	VMP-23-25-021511	2/15/2011	<0.0037	U		0.0011	J		<0.037	U		<0.0069	U		<0.0069	U	
		VMP-23-25-042111	4/21/2011	<0.038	U		<0.049	U		<0.38	U		<0.07	U		<0.07	U	
		VMP-23-25-072711	7/27/2011	<0.0043	U		0.016			0.012	J		<0.0079	U		<0.0079	U	
		VMP-23-25-110511	11/5/2011	<0.0027	U		0.015			<0.027	U		<0.005	U		<0.005	U	
		VMP-23-25-012512	1/25/2012	<0.0024	U		0.019			<0.024	U		<0.0045	U		<0.0045	U	
		VMP-23-25-040912	4/9/2012	0.044			0.25			<0.028	U		<0.0052	U		<0.0052	U	
		VMP-23-25-071012	7/10/2012	0.01			0.0058			<0.036	U		<0.0066	U		<0.0066	U	
		VMP-23-25-100312	10/3/2012	<0.0045	U		0.0018	J		<0.045	U		<0.0083	U		<0.0083	U	
		VMP-23-25-012413	1/24/2013	<0.0037	U		<0.0047	J	U	<0.037	U		<0.0069	U		<0.0069	U	
		VMP-23-25-042213	4/22/2013	<0.0041	U		0.007			<0.041	U		<0.0075	U		<0.0075	U	
		VMP-23-25-072313	7/23/2013	<0.0041	U		0.026			<0.041	U		<0.0075	U		<0.0075	U	
		VMP-23-25-102113	10/21/2013	<0.004	U		0.0004	J		<0.04	J	U	<0.0073	U		<0.0073	U	
	40 ft	VMP-23-40-071012	7/10/2012	<0.003	U		0.0058			<0.03	U		<0.0056	U		<0.0056	U	
		VMP-23-40-100312	10/3/2012	<0.0041	U		0.0022	J		<0.042	U		<0.0077	U		<0.0077	U	
		VMP-23-40-012413	1/24/2013	<0.0038	U		<0.0049	U		<0.038	U		<0.007	U		<0.007	U	
		VMP-23-40-042213	4/22/2013	<0.0042	U		0.0082			<0.042	U		<0.0077	U		<0.0077	U	
		VMP-23-40-042213-Dup	4/22/2013	<0.0042	U		0.0062			<0.042	U		<0.0077	U		<0.0077	U	
		VMP-23-40-102113	10/21/2013	<0.0041	U		<0.0053	U		<0.042	J	U	0.00034	J		<0.0077	U	
VMP-24	5 ft	VMP-24-5-021611	2/16/2011	<0.0042	U		<0.0053	J	U	<0.042	J	U	<0.0077	U		<0.0077	U	
		VMP-24-5-040811	4/8/2011	<0.044	U		<0.057	U		<0.45	U		<0.082	U		<0.082	U	
		VMP-24-5-072811	7/28/2011	<0.0042	U		0.045			0.0082	J		<0.0077	U		<0.0077	U	
		VMP-24-5-110211	11/2/2011	<0.0028	U		0.0068			<0.028	U		<0.0051	U		<0.0051	U	
		VMP-24-5-110211-DUP	11/2/2011	<0.0038	U		0.0069			<0.038	U		<0.0071	U		<0.0071	U	
		VMP-24-5-012512	1/25/2012	0.00072	J		0.011			<0.024	U		<0.0044	U		<0.0044	U	
		VMP-24-5-040912	4/9/2012	0.038			0.045			<0.028	U		<0.0052	U		<0.0052	U	
		VMP-24-5-071212	7/12/2012	0.0057			0.053			<0.027	U		<0.005	U		<0.005	U	
		VMP-24-5-101912	10/19/2012	<0.0042	U		0.0023	J		<0.042	U		<0.0077	U		<0.0077	U	
		VMP-24-5-012313	1/23/2013	<0.0037	U		<0.0047	J	U	<0.037	U		<0.0069	U		<0.0069	U	
		VMP-24-5-050113	5/1/2013	<0.0045	U		<0.0057	U		<0.045	U		<0.0083	U		<0.0083	U	
		VMP-24-5-073113	7/31/2013	<0.0042	U		0.0012	J		<0.043	U		<0.0078	U		<0.0078	U	
		VMP-24-5-102113	10/21/2013	<0.004	U		0.00027	J		<0.04	U		<0.0074	U		<0.0074	U	

SEE LAST PAGE OF TABLE FOR NOTES

TABLE 5
CUMULATIVE SUMMARY OF SOIL VAPOR ANALYTICAL DETECTIONS AND SCREENING RESULTS: VILLAGE - VOCS

Location	Depth	Sample ID	Sample Date	Tetrahydrofuran			Toluene			1,2,4-Trichlorobenzene			1,1,1-Trichloroethane (Methyl chloroform)			1,1,2-Trichloroethane		
							6200			5.4			6600			170000		
				Result (mg/m^3)	Lab Quals	URS Quals	Result (mg/m^3)	Lab Quals	URS Quals	Result (mg/m^3)	Lab Quals	URS Quals	Result (mg/m^3)	Lab Quals	URS Quals	Result (mg/m^3)	Lab Quals	URS Quals
VMP-24	10 ft	VMP-24-10-021711	2/17/2011	<0.004	U		<0.0051	J	U	<0.04	U		<0.0073	U		<0.0073	U	
		VMP-24-10-041111	4/11/2011	<0.0074	U		0.0025	J		<0.075	U		<0.014	U		<0.014	U	
		VMP-24-10-072811	7/28/2011	<0.0041	U		0.024			0.0052	J		<0.0075	U		<0.0075	U	
		VMP-24-10-110211	11/2/2011	<0.0024	U		0.012			<0.024	U		<0.0045	U		<0.0045	U	
		VMP-24-10-012512	1/25/2012	<0.0023	U		0.0045			<0.023	U		<0.0042	U		<0.0042	U	
		VMP-24-10-041012	4/10/2012	0.022			0.076			<0.027	U		<0.005	U		<0.005	U	
		VMP-24-10-071212	7/12/2012	0.0019	J		0.049			<0.031	U		<0.0058	U		<0.0058	U	
		VMP-24-10-100912	10/9/2012	<0.0039	U		0.0042	J		<0.039	U		<0.0072	U		<0.0072	U	
		VMP-24-10-012313	1/23/2013	<0.0041	U		0.0013	J		<0.041	U		<0.0075	U		<0.0075	U	
		VMP-24-10-042513	4/25/2013	<0.016	U		<0.02	U		<0.16	U		<0.029	U		<0.029	U	
		VMP-24-10-073113	7/31/2013	<0.0042	U		0.0013	J		<0.043	U		<0.0078	U		<0.0078	U	
		VMP-24-10-102113	10/21/2013	0.0018	J		0.001	J		<0.041	J	U	<0.0076	U		<0.0076	U	
	22 ft	VMP-24-22-021711	2/17/2011	<0.004	U		0.0049	J		<0.04	U		<0.0073	U		<0.0073	U	
		VMP-24-22-041111	4/11/2011	<0.0037	U		<0.0047	U		<0.037	U		<0.0069	U		<0.0069	U	
		VMP-24-22-072811	7/28/2011	<0.0037	U		0.006			0.0039	J		<0.0069	U		<0.0069	U	
		VMP-24-22-072811-Dup	7/28/2011	0.0042			0.009			<0.043	U		<0.0079	U		<0.0079	U	
		VMP-24-22-110611	11/6/2011	<0.0026	U		0.011			<0.026	U		<0.0048	U		<0.0048	U	
		VMP-24-22-012512	1/25/2012	<0.0024	U		0.0034			<0.024	U		<0.0045	U		<0.0045	U	
		VMP-24-22-041012	4/10/2012	0.032			0.066			0.015	J		<0.0049	U		<0.0049	U	
		VMP-24-22-071212	7/12/2012	0.0012	J		0.034			<0.032	U		<0.0059	U		<0.0059	U	
		VMP-24-22-100912	10/9/2012	<0.004	U		<0.0051	U		<0.04	U		<0.0073	U		<0.0073	U	
		VMP-24-22-012313	1/23/2013	<0.0042	U		<0.0053	J	U	<0.042	U		<0.0077	U		<0.0077	U	
		VMP-24-22-042513	4/25/2013	<0.004	U		0.0064			<0.04	U		<0.0074	U		<0.0074	U	
		VMP-24-22-042513-Dup	4/25/2013	<0.0044	U		0.0037	J		<0.044	U		<0.0081	U		<0.0081	U	
		VMP-24-22-073113	7/31/2013	<0.0042	U		0.0025	J		<0.043	U		<0.0078	U		<0.0078	U	
		VMP-24-22-102213	10/22/2013	<0.0037	U		0.0035	J		<0.037	J	U	<0.0068	U		<0.0068	U	
	34 ft	VMP-24-34-021711	2/17/2011	0.0014	J		<0.0051	J	U	<0.04	U		<0.0073	U		<0.0073	U	
		VMP-24-34-041111	4/11/2011	<0.0036	U		0.00092	J		<0.036	U		<0.0066	U		<0.0066	U	
		VMP-24-34-072811	7/28/2011	<0.0031	U		0.0081			<0.032	U		<0.0058	U		<0.0058	U	
		VMP-24-34-110611	11/6/2011	0.002	J		0.027			<0.02	U		<0.0037	U		<0.0037	U	
		VMP-24-34-012512	1/25/2012	<0.0025	U		0.0051			0.0045	J		<0.0046	U		<0.0046	U	
		VMP-24-34-041012	4/10/2012	0.0033			0.02			<0.028	U		<0.0051	U		<0.0051	U	
		VMP-24-34-071212	7/12/2012	0.0013	J		0.038			<0.026	U		<0.0049	U		<0.0049	U	
		VMP-24-34-100912	10/9/2012	<0.0041	U		0.0019	J		<0.041	U		<0.0075	U		<0.0075	U	
		VMP-24-34-012313	1/23/2013	<0.0043	U		<0.0054	J	U	<0.043	U		<0.0079	U		<0.0079	U	
		VMP-24-34-050613	5/6/2013	<0.0047	U		0.034			<0.047	J	U	<0.0087	U		<0.0087	U	
		VMP-24-34-073113	7/31/2013	<0.0041	U		<0.0052	U		<0.041	U		<0.0076	U		<0.0076	U	
		VMP-24-34-073113-Dup	7/31/2013	<0.0041	U		<0.0052	U		<0.041	U		<0.0076	U		<0.0076	U	
		VMP-24-34-102213	10/22/2013	<0.004	U		0.0016	J		<0.041	U	UJ	<0.0075	U		<0.0075	U	

SEE LAST PAGE OF TABLE FOR NOTES

TABLE 5
CUMULATIVE SUMMARY OF SOIL VAPOR ANALYTICAL DETECTIONS AND SCREENING RESULTS: VILLAGE - VOCS

Location	Depth	Sample ID	Sample Date	Tetrahydrofuran			Toluene			1,2,4-Trichlorobenzene			1,1,1-Trichloroethane (Methyl chloroform)			1,1,2-Trichloroethane		
							6200			5.4			6600			170000		
				Result (mg/m^3)	Lab Quals	URS Quals	Result (mg/m^3)	Lab Quals	URS Quals	Result (mg/m^3)	Lab Quals	URS Quals	Result (mg/m^3)	Lab Quals	URS Quals	Result (mg/m^3)	Lab Quals	URS Quals
VMP-31	5 ft	VMP-31-5-042512	4/25/2012	0.0046			0.02			<0.028	U		<0.0052	U		<0.0052	U	
		VMP-31-5-072012	7/20/2012	0.0013	J		0.0099			<0.028	U		<0.0052	U		<0.0052	U	
		VMP-31-5-102612	10/26/2012	0.002	J		0.0099			<0.1	U	UJ	<0.0075	U		<0.0075	U	
		VMP-31-5-021113	2/11/2013	<0.0038	U		0.011			<0.038	J	U	<0.007	U		<0.007	U	
		VMP-31-5-051513	5/15/2013	<0.0043	U		0.0019	J		<0.044	U		<0.008	U		<0.008	U	
	10 ft	VMP-31-10-042512	4/25/2012	0.03			0.018			<0.038	U		<0.007	U		<0.007	U	
		VMP-31-10-072612	7/26/2012	<0.0029	U		0.061			<0.029	U		<0.0053	U		<0.0053	U	
		VMP-31-10-102612	10/26/2012	0.001	J		0.0065			<0.11	U	UJ	<0.0081	U		<0.0081	U	
		VMP-31-10-021313	2/13/2013	<0.0042	U		0.016			<0.042	U		<0.0077	U		<0.0077	U	
		VMP-31-10-051713	5/17/2013	<0.0047	U		<0.0061	J	U	<0.048	J	U	<0.0088	U		<0.0088	U	
		VMP-31-10-111313	11/13/2013	<0.0037	U		0.00057	J		<0.037	U		<0.0068	U		<0.0068	U	
	20 ft	VMP-31-20-101912	10/19/2012	<4.1	U		0.66	J		<41	U		<7.5	U		<7.5	U	
		VMP-31-20-021113	2/11/2013	<0.058	U		<0.074	U		<0.58	U		<0.11	U		<0.11	U	
		VMP-31-20-111213	11/12/2013	<0.0036	U		<0.0046	U		<0.037	U	UJ	<0.0067	U		<0.0067	U	
	30 ft	VMP-31-30-042512	4/25/2012	<1.4	U		1.4	J		<14	U		<2.7	U		<2.7	U	
		VMP-31-30-042512-Dup	4/25/2012	<1.4	U		1.5	J		<14	U		<2.7	U		<2.7	U	
		VMP-31-30-072012	7/20/2012	<0.28	U		<0.36	U		<2.8	U		<0.52	U		<0.52	U	
		VMP-31-30-101912	10/19/2012	<0.25	U		0.087	J		<2.6	U		<0.47	U		<0.47	U	
		VMP-31-30-021113	2/11/2013	<4.2	U		1.6	J		<42	U		<7.7	U		<7.7	U	
		VMP-31-30-050713	5/7/2013	<35	U		72			<350	U		<65	U		<65	U	
		VMP-31-30-080913	8/9/2013	<0.0046	U		<0.0059	J	U	<0.047	U		<0.0086	U		<0.0086	U	
		VMP-31-30-111213	11/12/2013	<0.0037	U		0.0015	J		<0.037	J	U	<0.0068	U		<0.0068	U	
VMP-32	5 ft	VMP-32-5-042512	4/25/2012	0.0059			0.023			<0.028	U		<0.0051	U		<0.0051	U	
		VMP-32-5-072012	7/20/2012	<0.0025	U		0.0042			<0.025	U		<0.0046	U		<0.0046	U	
		VMP-32-5-101812	10/18/2012	<0.0047	U		0.0033	J		<0.12	U	UJ	<0.0087	U		<0.0087	U	
		VMP-32-5-020513	2/5/2013	0.0014	J		<0.0047	J	U	<0.037	J	U	<0.0069	U		<0.0069	U	
		VMP-32-5-050713	5/7/2013	0.0029	J		<0.0051	J	U	<0.04	J	U	<0.0074	U		<0.0074	U	
		VMP-32-5-080213	8/2/2013	<0.0047	U		0.00078	J		<0.047	U		<0.0086	U		<0.0086	U	
		VMP-32-5-110813	11/8/2013	<0.0042	U		<0.0054	U		<0.043	J	U	<0.0078	U		<0.0078	U	
	10 ft	VMP-32-10-041612	4/16/2012	<0.0025	U		0.027			<0.025	U		<0.0047	J	U	<0.0047	U	
		VMP-32-10-072012	7/20/2012	<0.0029	U		0.0042			<0.029	U		<0.0053	U		<0.0053	U	
		VMP-32-10-101812	10/18/2012	<0.0044	U		0.0015	J		<0.11	U	UJ	<0.0081	U		<0.0081	U	
		VMP-32-10-020513	2/5/2013	0.0014	J		<0.0047	J	U	<0.037	J	U	<0.0069	U		<0.0069	U	
		VMP-32-10-050713	5/7/2013	<0.0042	U		<0.0053	J	U	<0.042	J	U	<0.0077	U		<0.0077	U	
		VMP-32-10-080213	8/2/2013	<0.004	U		0.0014	J		<0.04	U		<0.0074	U		<0.0074	U	
		VMP-32-10-082313-R	8/23/2013	<0.0043	U		0.19		J	<0.044	UJ	UJ	<0.008	U		<0.008	U	
		VMP-32-10-082313-R-DUP	8/23/2013	<0.0047	U		<0.006	U	UJ	<0.047	UJ	UJ	<0.0086	U		<0.0086	U	
		VMP-32-10-110813	11/8/2013	<0.0041	U		0.0011	J		<0.041	U		<0.0076	U		<0.0076	U	

TABLE 5
CUMULATIVE SUMMARY OF SOIL VAPOR ANALYTICAL DETECTIONS AND SCREENING RESULTS: VILLAGE - VOCS

Location	Depth	Sample ID	Sample Date	Tetrahydrofuran			Toluene			1,2,4-Trichlorobenzene			1,1,1-Trichloroethane (Methyl chloroform)			1,1,2-Trichloroethane		
							6200			5.4			6600			170000		
				Result (mg/m^3)	Lab Quals	URS Quals	Result (mg/m^3)	Lab Quals	URS Quals	Result (mg/m^3)	Lab Quals	URS Quals	Result (mg/m^3)	Lab Quals	URS Quals	Result (mg/m^3)	Lab Quals	URS Quals
VMP-32	20 ft	VMP-32-20-041612	4/16/2012	<0.058	U		0.23			0.19	J		<0.11	U		<0.11	U	
		VMP-32-20-072012	7/20/2012	0.0014	J		0.0057			<0.028	U		<0.0052	U		<0.0052	U	
		VMP-32-20-101812	10/18/2012	<0.0041	U		0.0023	J		<0.1	U	UJ	<0.0075	U		<0.0075	U	
		VMP-32-20-020513	2/5/2013	<0.0042	U		<0.0053	J	U	<0.042	J	U	<0.0077	U		<0.0077	U	
		VMP-32-20-050713	5/7/2013	<0.0046	U		0.0019	J		<0.046	J	U	<0.0084	U		<0.0084	U	
		VMP-32-20-050713-Dup	5/7/2013	<0.0042	U		0.0016	J		<0.042	J	U	<0.0077	U		<0.0077	U	
		VMP-32-20-080213	8/2/2013	<0.0044	U		0.00094	J		<0.044	U		<0.0082	U		<0.0082	U	
		VMP-32-20-110813	11/8/2013	<0.0042	U		0.0014	J		<0.043	U		<0.0078	U		<0.0078	U	
	30 ft	VMP-32-30-041612	4/16/2012	<1.4	U		38			<14	U		<2.6	U		<2.6	U	
		VMP-32-30-072012	7/20/2012	3.2			12			<29	U		<5.3	U		<5.3	U	
		VMP-32-30-101812	10/18/2012	<0.16	U		<0.21	U		<1.6	U		<0.3	U		<0.3	U	
		VMP-32-30-020513	2/5/2013	<0.17	U		<0.21	U		<1.7	U		<0.31	U		<0.31	U	
		VMP-32-30-050713	5/7/2013	<4.3	U		100			<43	U		<7.9	U		<7.9	U	
		VMP-32-30-080213	8/2/2013	<0.67	U		<0.85	U		<6.7	U		<1.2	U		<1.2	U	
		VMP-32-30-110813	11/8/2013	<0.21	U		<0.27	U		<2.1	U		<0.39	U		<0.39	U	
VMP-42	10 ft	VMP-42-10-041812	4/18/2012	<0.0025	U		0.024			<0.025	U		<0.0047	J	U	<0.0047	U	
		VMP-42-10-041812-Dup	4/18/2012	<0.0026	U		0.022			<0.026	U		<0.0048	U		<0.0048	U	
		VMP-42-20-041812	4/18/2012	<1.3	U		6.8			3.5	J		<2.4	U		<2.4	U	
		VMP-42-10-071912	7/19/2012	0.0063			0.057			<0.028	U		<0.0052	U		<0.0052	U	
		VMP-42-10-101212	10/12/2012	<0.0046	U		0.011			<0.046	U		<0.0084	U		<0.0084	U	
		VMP-42-10-013113	1/31/2013	<0.0042	U		<0.0053	U		<0.042	U		<0.0077	U		<0.0077	U	
		VMP-42-10-043013	4/30/2013	<0.0045	U		<0.0057	J	U	<0.045	U		<0.0083	U		<0.0083	U	
		VMP-42-20-043013	4/30/2013	<0.0045	U		0.0018	J		<0.046	U		<0.0084	U		<0.0084	U	
		VMP-42-10-080213	8/2/2013	<0.0045	U		0.00082	J		<0.046	U		<0.0084	U		<0.0084	U	
		VMP-42-10-102913	10/29/2013	<0.004	U		0.011			<0.04	U		<0.0074	U		<0.0074	U	
	20 ft	VMP-42-20-071912	7/19/2012	<0.0028	U		0.06			<0.028	U		<0.0051	U		<0.0051	U	
		VMP-42-20-101212	10/12/2012	<0.004	U		0.002	J		<0.04	U		<0.0074	U		<0.0074	U	
		VMP-42-20-101212-Dup	10/12/2012	0.003	J		0.0087			<0.041	U		<0.0075	U		<0.0075	U	
		VMP-42-20-013113	1/31/2013	<0.0038	U		<0.0049	J	U	<0.038	U		<0.007	U		<0.007	U	
		VMP-42-20-080213	8/2/2013	<0.0041	U		0.00074	J		<0.042	U		<0.0076	U		<0.0076	U	
		VMP-42-20-102913	10/29/2013	<0.0039	U		0.0044	J		<0.039	U		<0.0072	U		<0.0072	U	
	30 ft	VMP-42-30-041912	4/19/2012	<2.8	U		<3.5	U		<28	U		<5.1	U		<5.1	U	
		VMP-42-30-071912	7/19/2012	<0.0026	U		0.073		J	<0.026	U		<0.0048	U		<0.0048	U	
		VMP-42-30-101212	10/12/2012	<0.0043	U		0.0036	J		<0.043	U		<0.0079	U		<0.0079	U	
		VMP-42-30-101212-Dup	10/12/2012	<0.0043	U		0.0034	J		<0.043	U		<0.0079	U		<0.0079	U	
		VMP-42-30-013113	1/31/2013	<0.0041	U		<0.0052	J	U	<0.041	U		<0.0075	U		<0.0075	U	
		VMP-42-30-043013	4/30/2013	<0.0041	U		<0.0052	J	U	<0.041	J	U	<0.0076	U		<0.0076	U	
		VMP-42-30-080213	8/2/2013	<0.0043	U		<0.0055	U		<0.043	U		<0.0079	U		<0.0079	U	
		VMP-42-30-102913	10/29/2013	<0.004	U		0.00079	J		<0.04	U		<0.0073	U		<0.0073	U	
		VMP-42-30-102913-Dup	10/29/2013	<0.0039	U		0.00066	J		<0.039	U		<0.0072	U		<0.0072	U	

SEE LAST PAGE OF TABLE FOR NOTES

TABLE 5
CUMULATIVE SUMMARY OF SOIL VAPOR ANALYTICAL DETECTIONS AND SCREENING RESULTS: VILLAGE - VOCS

Location	Depth	Sample ID	Sample Date	Tetrahydrofuran			Toluene			1,2,4-Trichlorobenzene			1,1,1-Trichloroethane (Methyl chloroform)			1,1,2-Trichloroethane		
							6200			5.4			6600			170000		
				Result (mg/m^3)	Lab Quals	URS Quals	Result (mg/m^3)	Lab Quals	URS Quals	Result (mg/m^3)	Lab Quals	URS Quals	Result (mg/m^3)	Lab Quals	URS Quals	Result (mg/m^3)	Lab Quals	URS Quals
VMP-43	10 ft	VMP-43-10-041612	4/16/2012	0.0071			0.03			<0.029	U		<0.0053	J	U	<0.0053	U	
		VMP-43-10-071912	7/19/2012	<0.0055	U		0.067			<0.056	U		<0.01	U		<0.01	U	
		VMP-43-10-101612	10/16/2012	<0.0047	U		0.008			<0.12	U	UJ	<0.0087	U		<0.0087	U	
		VMP-43-10-051713	5/17/2013	<0.0045	U		0.0052	J		<0.046	J	U	<0.0084	U		<0.0084	U	
		VMP-43-10-080913	8/9/2013	<0.0047	U		0.003	J		<0.047	J	U	<0.0086	U		<0.0086	U	
		VMP-43-10-111313	11/13/2013	<0.0038	U		<0.0048	U		<0.038	U		<0.007	U		<0.007	U	
	20 ft	VMP-43-20-041612	4/16/2012	<0.028	U		0.031	J		<0.28	U		<0.052	U		<0.052	U	
		VMP-43-20-071912	7/19/2012	<0.01	U		0.051			<0.1	U		<0.019	U		<0.019	U	
		VMP-43-20-101812	10/18/2012	0.0031	J		0.0092			<0.098	U	UJ	<0.0072	U		<0.0072	U	
		VMP-43-20-012413	1/24/2013	<0.0039	U		<0.005	J	U	<0.039	U		<0.0072	U		<0.0072	U	
		VMP-43-20-043013	4/30/2013	<0.0046	U		0.0041	J		<0.047	U		<0.0086	U		<0.0086	U	
		VMP-43-20-080913	8/9/2013	<0.0045	U		0.0024	J		<0.046	U		<0.0084	U		<0.0084	U	
		VMP-43-20-102913	10/29/2013	0.0012	J		0.006			<0.039	U		<0.0071	U		<0.0071	ND,UJ	UJ
	30 ft	VMP-43-30-042312	4/23/2012	<0.026	U		0.018	J		<0.26	U		<0.048	U		<0.048	U	
		VMP-43-30-071912	7/19/2012	<0.0028	U		0.04			<0.028	U		<0.0052	U		<0.0052	U	
		VMP-43-30-101812	10/18/2012	<0.0041	U		0.002	J		<0.1	U	UJ	<0.0075	U		<0.0075	U	
		VMP-43-30-012413	1/24/2013	<0.004	U		<0.0051	J	U	<0.04	U		<0.0073	U		<0.0073	U	
		VMP-43-30-043013	4/30/2013	<0.0045	U		<0.0057	J	U	<0.045	U		<0.0083	U		<0.0083	U	
		VMP-43-30-080913	8/9/2013	<0.0044	U		<0.0057	J	U	<0.045	U		<0.0082	U		<0.0082	U	
		VMP-43-30-102913	10/29/2013	0.0017	J		0.0033	J		<0.036	U		<0.0067	U		<0.0067	ND,UJ	UJ
VMP-44	10 ft	VMP-44-10-041912	4/19/2012	<1.3	U		0.59	J		<14	U		<2.5	U		<2.5	U	
		VMP-44-10-072012	7/20/2012	<0.45	U		0.78		J	<4.6	U		<0.84	U		<0.84	U	
		VMP-44-10-081012	8/10/2012	<0.27	U		0.55		J	<2.7	U		<0.5	U		<0.5	U	
		VMP-44-10-101212	10/12/2012	<0.83	U		0.15	J		<8.4	U		<1.5	U		<1.5	U	
		VMP-44-10-012513	1/25/2013	<0.34	U		<0.43	U		<3.4	U		<0.63	U		<0.63	U	
		VMP-44-10-042913	4/29/2013	<0.31	U		<0.4	U		<3.1	U		<0.58	U		<0.58	U	
		VMP-44-10-080213	8/2/2013	<0.0043	U		0.0012	J		<0.043	U		<0.008	U		<0.008	U	
		VMP-44-10-082313-R	8/23/2013	<0.0046	U		0.032			<0.046	UJ		<0.0084	U		<0.0084	U	
		VMP-44-10-111113	11/11/2013	<0.0038	U		0.0014	J		<0.038	U		<0.007	U		<0.007	U	
	20 ft	VMP-44-20-041912	4/19/2012	<0.3	U		1.2			<3	U		<0.55	U		<0.55	U	
		VMP-44-20-072512	7/25/2012	<0.5	U		0.32	J	J	<5.1	U		<0.94	U		<0.94	U	
		VMP-44-20-101212	10/12/2012	<1.7	U		0.17	J		<17	U		<3.1	U		<3.1	U	
		VMP-44-20-012513	1/25/2013	<0.12	U		<0.16	U		<1.2	U		<0.23	U		<0.23	U	
		VMP-44-20-042913	4/29/2013	<0.14	U		<0.18	U		<1.4	U		<0.26	U		<0.26	U	
		VMP-44-20-081313	8/13/2013	<0.0087	U		0.0017	J		<0.088	U		<0.016	U		<0.016	U	
		VMP-44-20-111113	11/11/2013	<0.0039	U		0.00091	J		<0.039	U		<0.0071	U		<0.0071	U	

SEE LAST PAGE OF TABLE FOR NOTES

TABLE 5
CUMULATIVE SUMMARY OF SOIL VAPOR ANALYTICAL DETECTIONS AND SCREENING RESULTS: VILLAGE - VOCS

Location	Depth	Sample ID	Sample Date	Tetrahydrofuran			Toluene			1,2,4-Trichlorobenzene			1,1,1-Trichloroethane (Methyl chloroform)			1,1,2-Trichloroethane		
							6200			5.4			6600			170000		
				Result (mg/m^3)	Lab Quals	URS Quals	Result (mg/m^3)	Lab Quals	URS Quals	Result (mg/m^3)	Lab Quals	URS Quals	Result (mg/m^3)	Lab Quals	URS Quals	Result (mg/m^3)	Lab Quals	URS Quals
VMP-44	30 ft	VMP-44-30-041912	4/19/2012	<0.17	U		0.39			<1.7	U		<0.32	U		<0.32	U	
		VMP-44-30-072512	7/25/2012	<0.029	U		0.34			<0.29	U		<0.053	U		<0.053	U	
		VMP-44-30-072512-Dup	7/25/2012	<0.029	U		0.34			<0.29	U		<0.053	U		<0.053	U	
		VMP-44-30-101512	10/15/2012	<0.18	U		<0.23	U		<4.5	U		<0.33	U		<0.33	U	
		VMP-44-30-101512-Dup	10/15/2012	<0.17	U		<0.21	U		<4.2	U		<0.31	U		<0.31	U	
		VMP-44-30-012513	1/25/2013	<0.043	U	UJ	<0.055	U	UJ	<0.43	U	UJ	<0.079	U	UJ	<0.079	U	UJ
		VMP-44-30-043013	4/30/2013	<0.015	U		0.024			<0.15	U		<0.028	U		<0.028	U	
		VMP-44-30-081313	8/13/2013	<0.0042	U		0.0011	J		<0.042	J	U	<0.0078	U		<0.0078	U	
		VMP-44-30-111113	11/11/2013	<0.0038	U		0.0028	J		<0.038	U		<0.0071	U		<0.0071	U	
VMP-45	10 ft	VMP-45-10-041912	4/19/2012	0.0044			0.02			<0.027	U		<0.005	J	U	<0.005	U	
		VMP-45-10-071912	7/19/2012	0.0053			0.13			<0.028	U		<0.0051	U		<0.0051	U	
		VMP-45-10-101512	10/15/2012	<0.0043	U		0.0014	J		<0.043	U		<0.0079	U		<0.0079	U	
		VMP-45-10-013013	1/30/2013	<0.0037	U		<0.0047	J	U	<0.037	U		<0.0069	U		<0.0069	U	
		VMP-45-10-042913	4/29/2013	<0.0043	U		<0.0054	U		<0.043	U		<0.0079	U		<0.0079	U	
		VMP-45-10-080513	8/5/2013	<0.0044	U		<0.0056	U		<0.044	U		<0.0081	U		<0.0081	U	
		VMP-45-10-102913	10/29/2013	<0.0038	U		0.00041	J		<0.038	J	U	<0.007	U		<0.007	U	
	20 ft	VMP-45-20-041912	4/19/2012	<0.17	U		1.9			<1.7	U		<0.31	U		<0.31	U	
		VMP-45-20-071912	7/19/2012	<0.052	U		0.25			<0.53	U		<0.097	U		<0.097	U	
		VMP-45-20-101512	10/15/2012	<0.0041	U		0.0031	J		<0.041	U		<0.0075	U		<0.0075	U	
		VMP-45-20-013013	1/30/2013	<0.0039	U		<0.005	J	U	<0.039	U		<0.0072	U		<0.0072	U	
		VMP-45-20-042913	4/29/2013	<0.0045	U		0.0057			<0.045	U		<0.0083	U		<0.0083	U	
		VMP-45-20-042913-Dup	4/29/2013	<0.0044	U		0.007			<0.044	U		<0.0081	U		<0.0081	U	
		VMP-45-20-080513	8/5/2013	<0.0044	U		0.001	J		<0.045	U		<0.0082	U		<0.0082	U	
		VMP-45-20-102913	10/29/2013	<0.004	U		0.00041	J		<0.041	J	U	<0.0075	U		<0.0075	U	
	30 ft	VMP-45-30-041912	4/19/2012	<0.11	U		0.18		J	<1.1	U		<0.21	U		<0.21	U	
		VMP-45-30-071912	7/19/2012	<0.028	U		0.086			<0.28	U		<0.052	U		<0.052	U	
		VMP-45-30-101512	10/15/2012	<0.0041	U		<0.0052	J	U	<0.041	U		<0.0075	U		<0.0075	U	
		VMP-45-30-101512-Dup	10/15/2012	<0.004	U		<0.0051	J	U	<0.04	U		<0.0074	U		<0.0074	U	
		VMP-45-30-013013	1/30/2013	<0.0071	U		<0.0091	J	U	<0.072	U		<0.013	U		<0.013	U	
		VMP-45-30-042913	4/29/2013	<0.0087	U		<0.011	U		<0.087	U		<0.016	U		<0.016	U	
		VMP-45-30-080513	8/5/2013	<0.018	U		<0.023	U		<0.18	U		<0.033	U		<0.033	U	
		VMP-45-30-102913	10/29/2013	<0.0041	U		0.0032	J		<0.041	ND,UJ	UJ	<0.0076	U		<0.0076	U	
VMP-47	5 ft	VMP-47-5-012113	1/21/2013	<0.0043	U		0.0007	J		<0.043	U		<0.0079	U		<0.0079	U	
		VMP-47-5-012313-R	1/23/2013	<14	U		<18	U		<140	U		<26	U		<26	U	
		VMP-47-5-060513	6/5/2013	<9.2	U		<12	U		<92	U		<17	U		<17	U	
		VMP-47-5-072613	7/26/2013	<0.0039	U		0.0064			<0.039	U		<0.0072	U		<0.0072	U	
		VMP-47-5-110813	11/8/2013	<0.027	U		0.027	J		<0.27	U		<0.049	U		<0.049	U	

SEE LAST PAGE OF TABLE FOR NOTES

TABLE 5
CUMULATIVE SUMMARY OF SOIL VAPOR ANALYTICAL DETECTIONS AND SCREENING RESULTS: VILLAGE - VOCS

Location	Depth	Sample ID	Sample Date	Tetrahydrofuran			Toluene			1,2,4-Trichlorobenzene			1,1,1-Trichloroethane (Methyl chloroform)			1,1,2-Trichloroethane		
							6200			5.4			6600			170000		
				Result (mg/m^3)	Lab Quals	URS Quals	Result (mg/m^3)	Lab Quals	URS Quals	Result (mg/m^3)	Lab Quals	URS Quals	Result (mg/m^3)	Lab Quals	URS Quals	Result (mg/m^3)	Lab Quals	URS Quals
VMP-47	10 ft	VMP-47-10-012113	1/21/2013	<0.0041	U		<0.0052	U		<0.041	U		<0.0075	U		<0.0075	U	
		VMP-47-10-012313-R	1/23/2013	<0.36	U		0.19	J		<3.6	U		<0.66	U		<0.66	U	
		VMP-47-10-060513	6/5/2013	<8.5	U		<11	U		<85	U		<16	U		<16	U	
		VMP-47-10-072613	7/26/2013	<4	U		3.4	J		<40	U		<7.3	U		<7.3	U	
		VMP-47-10-110813	11/8/2013	<0.016	U		0.014	J		<0.16	U		<0.03	U		<0.03	U	
	20 ft	VMP-47-20-012113	1/21/2013	<3.7	U		<4.7	U		<37	U		<6.9	U		<6.9	U	
		VMP-47-20-012313-R	1/23/2013	<8.8	U		<11	U		<88	U		<16	U		<16	U	
		VMP-47-20-060513	6/5/2013	<8.6	U		<11	U		<86	U		<16	U		<16	U	
		VMP-47-20-060513-Dup	6/5/2013	<8	U		<10	U		<81	U		<15	U		<15	U	
		VMP-47-20-072613	7/26/2013	<7.4	U		5.7	J		<75	U		<14	U		<14	U	
		VMP-47-20-110813	11/8/2013	<0.0037	U		0.0012	J		<0.037	U		<0.0069	U		<0.0069	U	
	30 ft	VMP-47-30-012113	1/21/2013	<2.7	U		<3.5	U		<27	U		<5	U		<5	U	
		VMP-47-30-012313-R	1/23/2013	<14	U		<18	U		<140	U		<26	U		<26	U	
		VMP-47-30-060513	6/5/2013	<8.6	U		<11	U		<87	U		<16	U		<16	U	
		VMP-47-30-072613	7/26/2013	<16	U		15	J		<160	U		<29	U		<29	U	
		VMP-47-30-110813	11/8/2013	<0.038	U		<0.049	U		<0.38	U		<0.07	U		<0.07	U	
VMP-48	5 ft	VMP-48-5-020113	2/1/2013	<0.0038	U		<0.0048	J	U	0.0031	J		<0.007	U		<0.007	U	
		VMP-48-5-050313	5/3/2013	<0.004	U		<0.0051	J	U	<0.04	J	U	<0.0073	U		<0.0073	U	
		VMP-48-5-080613	8/6/2013	0.0022	J		0.0012	J		<0.041	U		<0.0076	U		<0.0076	U	
		VMP-48-5-110513	11/5/2013	0.00091	J		0.0037	J		<0.039	U		<0.0071	U		<0.0071	U	
	10 ft	VMP-48-10-020113	2/1/2013	<0.0039	U		<0.005	J	U	<0.039	U		<0.0072	U		<0.0072	U	
		VMP-48-10-050813	5/8/2013	<0.0043	U		0.0015	J		<0.043	U		<0.008	U		<0.008	U	
		VMP-48-10-080613	8/6/2013	<0.0038	U		0.0021	J		<0.038	U		<0.0071	U		<0.0071	U	
		VMP-48-10-103113	10/31/2013	0.00057	J		0.0011	J		<0.041	J	U	0.00054	J		<0.0076	U	
	20 ft	VMP-48-20-020113	2/1/2013	<0.0038	U		<0.0048	J	U	<0.038	U		<0.007	U		<0.007	U	
		VMP-48-20-103113	10/31/2013	<0.0039	U		0.00025	J		<0.039	U		0.00052	J		<0.0072	U	
	30 ft	VMP-48-30-020113	2/1/2013	<0.0038	U		0.005			<0.039	U		<0.0071	U		<0.0071	U	
		VMP-48-30-020113-DUP	2/1/2013	<0.015	U		0.0054	J		<0.15	U		<0.028	U		<0.028	U	
		VMP-48-30-050313	5/3/2013	<0.0036	U		0.0055			<0.036	J	U	<0.0067	U		<0.0067	U	
		VMP-48-30-080613	8/6/2013	<0.0041	U		0.0014	J		<0.041	U		<0.0076	U		<0.0076	U	
		VMP-48-30-110513	11/5/2013	<0.0036	U		0.00052	J		<0.036	U		<0.0066	U		<0.0066	U	

SEE LAST PAGE OF TABLE FOR NOTES

TABLE 5
CUMULATIVE SUMMARY OF SOIL VAPOR ANALYTICAL DETECTIONS AND SCREENING RESULTS: VILLAGE - VOCS

Location	Depth	Sample ID	Sample Date	Tetrahydrofuran			Toluene			1,2,4-Trichlorobenzene			1,1,1-Trichloroethane (Methyl chloroform)			1,1,2-Trichloroethane		
							6200			5.4			6600			170000		
				Result (mg/m^3)	Lab Quals	URS Quals	Result (mg/m^3)	Lab Quals	URS Quals	Result (mg/m^3)	Lab Quals	URS Quals	Result (mg/m^3)	Lab Quals	URS Quals	Result (mg/m^3)	Lab Quals	URS Quals
VMP-49	5 ft	VMP-49-5-020113	2/1/2013	<0.004	U		<0.0051	J	U	<0.04	J	U	<0.0073	U		<0.0073	U	
		VMP-49-5-050713	5/7/2013	<0.0047	U		0.00075	J		<0.048	U		<0.0088	U		<0.0088	U	
		VMP-49-5-080613	8/6/2013	<0.0045	U		0.0022	J		<0.046	U		<0.0084	U		<0.0084	U	
		VMP-49-5-111113	11/11/2013	<0.004	U		0.0023	J		<0.04	U		<0.0074	U		<0.0074	U	
	10 ft	VMP-49-10-020113	2/1/2013	<0.0039	U		<0.005	J	U	<0.039	J	U	<0.0072	U		<0.0072	U	
		VMP-49-10-050713	5/7/2013	0.001	J		0.0063			<0.041	U		<0.0075	U		<0.0075	U	
		VMP-49-10-050713-Dup	5/7/2013	<0.0044	U		0.0027	J		<0.044	U		<0.0082	U		<0.0082	U	
		VMP-49-10-080613	8/6/2013	<0.0046	U		0.0012	J		<0.046	U		<0.0085	U		<0.0085	U	
		VMP-49-10-103113	10/31/2013	<0.0042	U		0.00023	J		<0.042	U		0.00067	J		<0.0077	U	
	20 ft	VMP-49-20-020113	2/1/2013	<0.0038	U		<0.0049	J	U	<0.038	U		<0.007	U		<0.007	U	
		VMP-49-20-050913	5/9/2013	<0.0043	U		<0.0055	U		<0.044	U		<0.008	U		<0.008	U	
		VMP-49-20-080613	8/6/2013	0.001	J		0.0008	J		<0.046	U		<0.0084	U		<0.0084	U	
		VMP-49-20-080613-Dup	8/6/2013	<0.0042	U		0.0073			<0.043	U		<0.0078	U		<0.0078	U	
		VMP-49-20-111113	11/11/2013	<0.0038	U		<0.0048	U		<0.038	U		<0.007	U		<0.007	U	
	30 ft	VMP-49-30-020113	2/1/2013	<0.18	U		0.049	J		0.15	J		<0.34	U		<0.34	U	
		VMP-49-30-050813	5/8/2013	<0.38	U		<0.49	U		<3.8	U		<0.71	U		<0.71	U	
		VMP-49-30-080613	8/6/2013	<0.37	U		<0.47	U		<3.7	U		<0.68	U		<0.68	U	
		VMP-49-30-111113	11/11/2013	<0.12	U		<0.16	U		<1.2	U		<0.23	U		<0.23	U	
VMP-50	5 ft	VMP-50-5-020113	2/1/2013	<0.0037	U		<0.0047	J	U	<0.037	J	U	0.0078			<0.0069	U	
		VMP-50-5-050713	5/7/2013	<0.0042	U		<0.0054	J	U	<0.042	J	U	0.017			<0.0077	U	
		VMP-50-5-080713	8/7/2013	<0.004	U		0.00093	J		<0.041	U		0.0081			<0.0075	U	
		VMP-50-5-110713	11/7/2013	<0.004	U		<0.0051	U		<0.04	U	UJ	<0.0074	U		<0.0074	U	
	10 ft	VMP-50-10-020113	2/1/2013	<0.0041	U		<0.0052	J	U	<0.041	U		<0.0075	U		<0.0075	U	
		VMP-50-10-050713	5/7/2013	<0.0044	U		<0.0057	J	U	<0.045	J	U	0.0067	J		<0.0082	U	
		VMP-50-10-080713	8/7/2013	0.002	J		<0.0053	U		<0.042	U		0.0026	J		<0.0077	U	
		VMP-50-10-080713-Dup	8/7/2013	0.0013	J		<0.0054	U		<0.042	U		0.0022	J		<0.0077	U	
		VMP-50-10-110713	11/7/2013	<0.0037	U		<0.0048	U		<0.038	U	UJ	<0.0069	U		<0.0069	U	
	20 ft	VMP-50-20-020113	2/1/2013	<0.016	U		0.0073	J		<0.16	U		<0.029	U		<0.029	U	
		VMP-50-20-050713	5/7/2013	<0.03	U		0.04			<0.31	U		<0.056	U		<0.056	U	
		VMP-50-20-080713	8/7/2013	<0.015	U		0.0032	J		<0.15	U		<0.027	U		<0.027	U	
		VMP-50-20-110713	11/7/2013	<0.004	U		<0.0051	U		<0.04	U	UJ	<0.0074	U		<0.0074	U	
		VMP-50-20-110713-Dup	11/7/2013	<0.0041	U		<0.0052	U		<0.041	U	UJ	<0.0075	U		<0.0075	U	
	30 ft	VMP-50-30-020113	2/1/2013	<3.8	U		740			4.2	J		<7.1	U		<7.1	U	
		VMP-50-30-050713	5/7/2013	<2.3	U		1300			<23	U		<4.2	U		<4.2	U	
		VMP-50-30-080713	8/7/2013	<4.2	U		<5.3	U		<42	U		<7.7	U		<7.7	U	
		VMP-50-30-110713	11/7/2013	<0.67	U		890			<6.8	U		<1.2	U		<1.2	U	

SEE LAST PAGE OF TABLE FOR NOTES

TABLE 5
CUMULATIVE SUMMARY OF SOIL VAPOR ANALYTICAL DETECTIONS AND SCREENING RESULTS: VILLAGE - VOCS

Location	Depth	Sample ID	Sample Date	Tetrahydrofuran			Toluene			1,2,4-Trichlorobenzene			1,1,1-Trichloroethane (Methyl chloroform)			1,1,2-Trichloroethane		
							6200			5.4			6600			170000		
				Result (mg/m^3)	Lab Quals	URS Quals	Result (mg/m^3)	Lab Quals	URS Quals	Result (mg/m^3)	Lab Quals	URS Quals	Result (mg/m^3)	Lab Quals	URS Quals	Result (mg/m^3)	Lab Quals	URS Quals
VMP-51	5 ft	VMP-51-5-020113	2/1/2013	<0.004	U		<0.0051	J	U	<0.04	U		0.0031	J		<0.0074	U	
		VMP-51-5-050213	5/2/2013	<0.0037	U		<0.0048	U		<0.038	U		0.0038	J		<0.0069	U	
		VMP-51-5-080713	8/7/2013	<0.0081	U		<0.01	U		<0.081	U		<0.015	U		<0.015	U	
		VMP-51-5-103013	10/30/2013	<0.0043	U		0.0013	J		<0.044	U		<0.008	U		<0.008	U	
	10 ft	VMP-51-10-020113	2/1/2013	<0.0041	U		<0.0052	J	U	<0.041	U		<0.0075	U		<0.0075	U	
		VMP-51-10-050213	5/2/2013	<0.0042	U		0.00099	J		<0.042	U		0.0024	J		<0.0078	U	
		VMP-51-10-080713	8/7/2013	<0.0042	U		0.00062	J		<0.042	U		<0.0077	U		<0.0077	U	
		VMP-51-10-103013	10/30/2013	<0.0039	U		0.00063	J		<0.039	U		<0.0072	U		<0.0072	U	
	20 ft	VMP-51-20-021513-R	2/15/2013	<0.0039	U		0.00065	J		<0.039	U		<0.0072	U		<0.0072	U	
		VMP-51-20-050213	5/2/2013	<0.0041	U		<0.0053	U		<0.042	U		<0.0076	U		<0.0076	U	
		VMP-51-20-080713	8/7/2013	<0.0044	U		0.00078	J		<0.044	U		<0.0081	U		<0.0081	U	
		VMP-51-20-103013	10/30/2013	<0.0039	U		0.00053	J		<0.039	U		<0.0072	U		<0.0072	U	
	30 ft	VMP-51-30-020413	2/4/2013	<0.0043	U		<0.0054	J	U	<0.043	J	U	<0.0079	U		<0.0079	U	
		VMP-51-30-020413-DUP	2/4/2013	<0.0041	U		<0.0053	J	U	<0.042	U		<0.0077	U		<0.0077	U	
		VMP-51-30-050213	5/2/2013	<0.0042	U		<0.0054	J	U	<0.043	U		<0.0078	U		<0.0078	U	
		VMP-51-30-080713	8/7/2013	<0.0045	U		0.002	J		<0.045	U		<0.0083	U		<0.0083	U	
		VMP-51-30-103013	10/30/2013	<0.0077	U		0.0019	J		<0.077	U		<0.014	U		<0.014	U	
VMP-52	5 ft	VMP-52-5-020413	2/4/2013	<0.0037	U		<0.0047	J	U	<0.037	J	U	0.02			<0.0069	U	
		VMP-52-5-050213	5/2/2013	<0.0044	U		0.006		J	<0.044	U		0.0085			<0.0081	U	
		VMP-52-5-050213-Dup	5/2/2013	<0.0041	U		0.026		J	<0.042	U		0.0075	J		<0.0076	U	
		VMP-52-5-080713	8/7/2013	<0.0042	U		0.00088	J		<0.042	U		0.02			<0.0077	U	
		VMP-52-5-103013	10/30/2013	<0.0038	U		0.0035	J		<0.039	U		0.0024	J		<0.0071	U	
	10 ft	VMP-52-10-020413	2/4/2013	<0.0035	U		<0.0045	J	U	<0.036	J	U	0.022			<0.0065	U	
		VMP-52-10-051613	5/16/2013	<0.0042	U		0.014			<0.042	J	U	0.016			<0.0078	U	
		VMP-52-10-080713	8/7/2013	<0.0043	U		<0.0054	U		<0.043	U		0.011			<0.0079	U	
		VMP-52-10-103013	10/30/2013	<0.0039	U		0.001	J		<0.039	U		0.0027	J		<0.0072	U	
	20 ft	VMP-52-20-020413	2/4/2013	<0.004	U		0.0026	J		<0.04	J	U	<0.0073	U		<0.0073	U	
		VMP-52-20-020413-DUP	2/4/2013	<0.0038	U		0.0017	J		<0.038	J	U	<0.007	U		<0.007	U	
		VMP-52-20-050213	5/2/2013	<0.0044	U		<0.0057	U		<0.045	U		<0.0082	U		<0.0082	U	
		VMP-52-20-080713	8/7/2013	0.0027	J		0.0022	J		<0.046	U		<0.0085	U		<0.0085	U	
		VMP-52-20-103013	10/30/2013	<0.0043	U		0.0011	J		<0.044	U		<0.008	U		<0.008	U	
	30 ft	VMP-52-30-020413	2/4/2013	<0.0041	U		<0.0053	J	U	<0.042	J	U	<0.0077	U		<0.0077	U	
		VMP-52-30-050613	5/6/2013	<0.004	U		0.00091	J		<0.041	U		<0.0075	U		<0.0075	U	
		VMP-52-30-080713	8/7/2013	<0.0043	U		0.0017	J		<0.043	U		<0.0079	U		<0.0079	U	
		VMP-52-30-103013	10/30/2013	<0.0041	U		0.00053	J		<0.042	U		<0.0077	U		<0.0077	U	

SEE LAST PAGE OF TABLE FOR NOTES

TABLE 5
CUMULATIVE SUMMARY OF SOIL VAPOR ANALYTICAL DETECTIONS AND SCREENING RESULTS: VILLAGE - VOCS

Location	Depth	Sample ID	Sample Date	Tetrahydrofuran			Toluene			1,2,4-Trichlorobenzene			1,1,1-Trichloroethane (Methyl chloroform)			1,1,2-Trichloroethane		
							6200			5.4			6600			170000		
				Result (mg/m^3)	Lab Quals	URS Quals	Result (mg/m^3)	Lab Quals	URS Quals	Result (mg/m^3)	Lab Quals	URS Quals	Result (mg/m^3)	Lab Quals	URS Quals	Result (mg/m^3)	Lab Quals	URS Quals
VMP-53	5 ft	VMP-53-5-020513	2/5/2013	<0.0038	U		<0.0049	J	U	<0.038	U		<0.007	U		<0.007	U	
		VMP-53-5-050213	5/2/2013	<0.0045	U		<0.0058	J	U	<0.045	U		<0.0083	U		<0.0083	U	
		VMP-53-5-071113-R	7/11/2013	<0.006	U		0.0022	J		0.025	J	J	<0.011	U		<0.011	U	
		VMP-53-5-080613	8/6/2013	<0.0079	U		0.0012	J		<0.08	U		<0.015	U		<0.015	U	
		VMP-53-5-103013	10/30/2013	0.0013	J		<0.0094	U		<0.074	U		<0.014	U		<0.014	U	
	10 ft	VMP-53-10-020513	2/5/2013	<0.0039	U		<0.005	J	U	<0.039	U		<0.0072	U		<0.0072	U	
		VMP-53-10-020513-DUP	2/5/2013	<0.0036	U		<0.0046	J	U	<0.037	U		<0.0067	U		<0.0067	U	
		VMP-53-10-050313	5/3/2013	<0.0041	U		0.0086			<0.042	U		<0.0076	U		<0.0076	U	
		VMP-53-10-071113-R	7/11/2013	<0.0046	U		0.0019	J		<0.046	J	U	<0.0084	U		<0.0084	U	
		VMP-53-10-080613	8/6/2013	<0.0085	U		<0.011	U		<0.086	U		<0.016	U		<0.016	U	
		VMP-53-10-080613-Dup	8/6/2013	<0.0042	U		<0.0054	U		<0.043	U		<0.0078	U		<0.0078	U	
		VMP-53-10-103013	10/30/2013	<0.0041	U		<0.0052	U		<0.041	U		<0.0075	U		<0.0075	U	
	20 ft	VMP-53-20-020513	2/5/2013	<0.0039	U		<0.005	J	U	<0.039	J	U	<0.0072	U		<0.0072	U	
		VMP-53-20-050313	5/3/2013	<0.0043	U		<0.0055	U		<0.043	U		<0.0079	U		<0.0079	U	
		VMP-53-20-071113-R	7/11/2013	<0.0047	U		0.0019	J		<0.047	J	U	<0.0086	U		<0.0086	U	
		VMP-53-20-080613	8/6/2013	<0.0044	U		0.0026	J		<0.044	U		<0.0081	U		<0.0081	U	
		VMP-53-20-103013	10/30/2013	<0.0041	U		0.00032	J		<0.041	U		<0.0075	U		<0.0075	U	
		VMP-53-20-103013-Dup	10/30/2013	<0.004	U		0.00032	J		<0.041	U	UJ	<0.0075	U		<0.0075	U	
	30 ft	VMP-53-30-020513	2/5/2013	<0.004	U		<0.0051	J	U	<0.04	U		<0.0073	U		<0.0073	U	
		VMP-53-30-050313	5/3/2013	<0.0041	U		<0.0052	U		<0.041	U		<0.0076	U		<0.0076	U	
		VMP-53-30-071113-R	7/11/2013	<0.0048	U		0.0016	J		<0.049	U		<0.0089	U		<0.0089	U	
		VMP-53-30-080613	8/6/2013	<0.0049	U		0.0017	J		<0.049	U		<0.009	U		<0.009	U	
		VMP-53-30-103013	10/30/2013	<0.0042	U		0.00024	J		<0.042	U	UJ	<0.0077	U		<0.0077	U	
VMP-54	5 ft	VMP-54-5-020613	2/6/2013	<0.0041	U		0.0092			<0.041	U		<0.0075	U		<0.0075	U	
		VMP-54-5-050213	5/2/2013	<0.0037	U		0.004	J		<0.038	U		<0.0069	U		<0.0069	U	
		VMP-54-5-080613	8/6/2013	<0.0049	U		0.00072	J		<0.049	U		<0.009	U		<0.009	U	
		VMP-54-5-103013	10/30/2013	<0.004	U		0.00026	J		<0.04	U	UJ	<0.0074	U		<0.0074	U	
	10 ft	VMP-54-10-020613	2/6/2013	<0.0042	U		0.0036	J		<0.042	U		<0.0077	U		<0.0077	U	
		VMP-54-10-050213	5/2/2013	<0.0044	U		0.001	J		<0.044	U		<0.0081	U		<0.0081	U	
		VMP-54-10-080613	8/6/2013	<0.0043	U		0.0021	J		<0.043	U		<0.008	U		<0.008	U	
		VMP-54-10-103013	10/30/2013	0.0014	J		0.0015	J		<0.04	U	UJ	0.0004	J		<0.0074	U	
	20 ft	VMP-54-20-020613	2/6/2013	<0.0041	U		<0.0052	J	U	<0.041	J	U	<0.0075	U		<0.0075	U	
		VMP-54-20-020613-DUP	2/6/2013	<0.0041	U		<0.0052	J	U	<0.041	J	U	<0.0075	U		<0.0075	U	
		VMP-54-20-050213	5/2/2013	<0.004	U		0.0012	J		<0.04	U		<0.0074	U		<0.0074	U	
		VMP-54-20-080613	8/6/2013	<0.0047	U		<0.006	U		<0.047	U		<0.0087	U		<0.0087	U	
		VMP-54-20-103013	10/30/2013	<0.0041	U		0.00016	J		<0.041	U	UJ	<0.0076	U		<0.0076	U	

SEE LAST PAGE OF TABLE FOR NOTES

TABLE 5
CUMULATIVE SUMMARY OF SOIL VAPOR ANALYTICAL DETECTIONS AND SCREENING RESULTS: VILLAGE - VOCS

Location	Depth	Sample ID	Sample Date	Tetrahydrofuran			Toluene			1,2,4-Trichlorobenzene			1,1,1-Trichloroethane (Methyl chloroform)			1,1,2-Trichloroethane		
							6200			5.4			6600			170000		
				Result (mg/m^3)	Lab Quals	URS Quals	Result (mg/m^3)	Lab Quals	URS Quals	Result (mg/m^3)	Lab Quals	URS Quals	Result (mg/m^3)	Lab Quals	URS Quals	Result (mg/m^3)	Lab Quals	URS Quals
VMP-54	30 ft	VMP-54-30-020613	2/6/2013	<0.0044	U		<0.0056	J	U	<0.044	J	U	<0.0081	U		<0.0081	U	
		VMP-54-30-020613-DUP	2/6/2013	<0.0044	U		<0.0056	J	U	<0.044	U		<0.0081	U		<0.0081	U	
		VMP-54-30-050213	5/2/2013	<0.0043	U		0.0054			<0.043	U		<0.0079	U		<0.0079	U	
		VMP-54-30-050213-Dup	5/2/2013	<0.0042	U		0.0061			<0.043	U		<0.0078	U		<0.0078	U	
		VMP-54-30-103013	10/30/2013	0.00068	J		0.00064	J		<0.044	U	UJ	<0.0081	U		<0.0081	U	

TABLE 5
CUMULATIVE SUMMARY OF SOIL VAPOR ANALYTICAL DETECTIONS AND SCREENING RESULTS: VILLAGE - VOCS

Location	Depth	Sample ID	Sample Date	Trichloroethene			Trichlorofluoromethane			1,2,4-Trimethylbenzene			1,3,5-Trimethylbenzene			2,2,4-Trimethylpentane		
				1.5			860											
				Result (mg/m^3)	Lab Quals	URS Quals	Result (mg/m^3)	Lab Quals	URS Quals	Result (mg/m^3)	Lab Quals	URS Quals	Result (mg/m^3)	Lab Quals	URS Quals	Result (mg/m^3)	Lab Quals	URS Quals
VMP-1	5 ft	VMP-1-5	11/2/2009	<0.64	U		<0.67	U		<0.58	U		<0.58	U		220		
		VMP-1-5-082510	8/25/2010	<0.023	U		<0.024	U		<0.021	U		<0.021	U		0.74		
		VMP-1-5-111710	11/17/2010	<0.028	U		<0.029	U		<0.025	U		<0.025	U		5.3		
		VMP-1-5-020411	2/4/2011	<0.54	U		<0.57	U		<0.5	U		<0.5	U		270		
		VMP-1-5-041211	4/12/2011	<0.0071	J	U	0.0012	J		0.0023	J		<0.0065	U		1.5		
		VMP-1-5-080111	8/1/2011	0.01			<0.0074	U		0.0066			0.0019	J		0.14		
		VMP-1-5-110311	11/3/2011	<19	U		<20	U	UJ	<17	U		<17	U		250		
		VMP-1-5-013012	1/30/2012	<1.6	U		<1.6	U		<1.4	U		<1.4	U		440		J
		VMP-1-5-041312	4/13/2012	<0.0048	U		0.0014	J		0.00086	J		<0.0044	U		0.017		
		VMP-1-5-071612	7/16/2012	<0.0049	J	U	0.0013	J		0.0042	J		<0.0045	J	U	0.089		
		VMP-1-5-101112	10/11/2012	<0.012	U		<0.013	U		<0.011	U		<0.011	U		1.2		
		VMP-1-5-012113	1/21/2013	<0.14	U		<0.14	U		<0.13	U		<0.13	U		4.5		
		VMP-1-5-012313-R	1/23/2013	<6.3	U		<6.5	U		2.3	J		<5.7	U		140		
		VMP-1-5-050813	5/8/2013	<0.0077	U		0.0016	J		<0.007	U		<0.007	U		0.0045	J	
		VMP-1-5-072913	7/29/2013	<0.008	U		<0.0083	U		<0.0073	U		<0.0073	U		0.0053	J	
		VMP-1-5-072913-Dup	7/29/2013	<0.008	U		0.0012	J		<0.0073	U		<0.0073	U		0.0076		
		VMP-1-5-110413	11/4/2013	<0.0064	U		0.0011	J		0.00059	J		<0.0059	U		<0.0056	U	
	8.5 ft	VMP-1-8.5	11/2/2009	<0.88	U		<0.92	U		<0.8	U		<0.8	U		370		
		VMP-1-8.5-082510	8/25/2010	<0.069	U		<0.072	U		<0.063	U		<0.063	U		4.2		
		VMP-1-8.5-111710	11/17/2010	<0.013	J	U	<0.014	U		<0.012	U		<0.012	U		3.1		
		VMP-1-8.5-111710-Dup	11/17/2010	<0.013	J	U	<0.014	U		<0.012	U		<0.012	U		2.8		
		VMP-1-8.5-020411	2/4/2011	<1.1	U		<1.1	U		<0.98	U		<0.98	U		350		
		VMP-1-8.5-041211	4/12/2011	0.0048	J		0.0012	J		0.0025	J		<0.0086	U		1.9		
		VMP-1-8.5-080111	8/1/2011	<3.9	U		<4	U		<3.5	U		<3.5	U		380		
		VMP-1-8.5-080111-Dup	8/1/2011	<3.8	U		<4	U		<3.5	U		<3.5	U		360		
		VMP-1-8.5-110311	11/3/2011	<43	U		<45	U	UJ	<40	U		<40	U		480		
		VMP-1-8.5-013012	1/30/2012	<9.4	U		<9.8	U		<8.6	U		<8.6	U		320		
		VMP-1-8.5-041612	4/16/2012	<0.0057	U		0.0018	J		<0.0052	U		0.00086	J		0.078		
		VMP-1-8.5-041612-Dup	4/16/2012	<0.0055	U		0.0019	J		0.0015	J		<0.0051	U		0.075		

SEE LAST PAGE OF TABLE FOR NOTES

TABLE 5
CUMULATIVE SUMMARY OF SOIL VAPOR ANALYTICAL DETECTIONS AND SCREENING RESULTS: VILLAGE - VOCS

Location	Depth	Sample ID	Sample Date	Trichloroethene			Trichlorofluoromethane			1,2,4-Trimethylbenzene			1,3,5-Trimethylbenzene			2,2,4-Trimethylpentane		
				1.5			860											
				Result (mg/m^3)	Lab Quals	URS Quals	Result (mg/m^3)	Lab Quals	URS Quals	Result (mg/m^3)	Lab Quals	URS Quals	Result (mg/m^3)	Lab Quals	URS Quals	Result (mg/m^3)	Lab Quals	URS Quals
VMP-1	8.5 ft	VMP-1-8.5-071612	7/16/2012	<0.0049	J	U	0.0012	J		<0.0045	J	U	<0.0045	J	U	0.0041	J	
		VMP-1-8.5-101112	10/11/2012	<0.0076	U		0.0014	J		<0.0069	U		<0.0069	U		0.82		
		VMP-1-8.5-012113	1/21/2013	<0.13	U		<0.14	U	UJ	<0.12	U		<0.12	U		5.7		
		VMP-1-8.5-012313-R	1/23/2013	<0.12	U		<0.13	U		<0.11	U		<0.11	U		4.6		
		VMP-1-8.5-050813	5/8/2013	<0.0082	U		0.0017	J		0.0035	J	J	<0.0075	U		0.046		
		VMP-1-8.5-072913	7/29/2013	<0.008	U		0.0013	J		<0.0073	U		<0.0073	U		0.0027	J	
		VMP-1-8.5-110413	11/4/2013	<0.0066	U		0.0011	J		<0.006	U		<0.006	U		<0.0057	U	
	23.5 ft	VMP-1-23.5	11/2/2009	<2.1	U		<2.2	U		<1.9	U		<1.9	U		920		
		VMP - 1 - 23.5 - 083010	8/30/2010	<2.4	U		<2.5	U		<2.2	U		<2.2	U		1600		
		VMP-1-23.5-111810	11/17/2010	<0.0066	J	U	0.0014	J		<0.0061	U		<0.0061	U		0.06		
		VMP-1-23.5-020411	2/4/2011	<6.3	U		<6.5	U		<5.7	U		<5.7	U		1900		
		VMP-1-23.5-041211	4/12/2011	11			<11	U		<9.3	U		<9.3	U		110		J
		VMP-1-23.5-041211-DUP	4/12/2011	2.2	J		<13	U		<12	U		<12	U		150		J
		VMP-1-23.5-080111	8/1/2011	<69	U		<72	U		<63	U		<63	U		1000		
		VMP-1-23.5-110611	11/6/2011	<16	U		<17	U		<15	U		<15	U		710		
		VMP-1-23.5-013112	1/31/2012	<32	U		<34	U		<120	U		<29	U		420		
		VMP-1-23.5-041612	4/16/2012	<2.6	U		<2.7	U		<2.3	U		<2.3	U		76		
		VMP-1-23.5-071612	7/16/2012	<32	U		<34	U		<30	U		<30	U		240		
		VMP-1-23.5-102412	10/24/2012	<65	U		<68	U		<59	U		<59	U		180		
		VMP-1-23.5-012113	1/21/2013	<0.072	U	UJ	<0.076	U	UJ	<0.066	U	UJ	<0.066	U	UJ	4.2		J
		VMP-1-23.5-012313-R	1/23/2013	<86	U		<90	U		<79	U		<79	U		790		
		VMP-1-23.5-050813	5/8/2013	<0.083	U		<0.087	U		<0.076	U		<0.076	U		12		
		VMP-1-23.5-050813-Dup	5/8/2013	<0.078	U		<0.082	U		<0.072	U		<0.072	U		12		
		VMP-1-23.5-072913	7/29/2013	<0.008	U		0.0013	J		<0.0073	U		<0.0073	U		0.17		
		VMP-1-23.5-110413	11/4/2013	<0.0064	U		0.001	J		0.00042	J		<0.0058	U		0.0066		
	38.5 ft	VMP-1-38.5	11/2/2009	<6	U		<6.3	U		<5.5	U		<5.5	U		2400		
		VMP-1-38.5-073112	7/31/2012	<0.005	U		0.0012	J		0.0044	J		<0.0046	U		0.0042	J	
		VMP-1-38.5-102612	10/26/2012	<3.5	U		<3.6	U		<3.2	U		<3.2	U		58		
		VMP-1-38.5-012113	1/21/2013	<0.047	U	UJ	<0.049	U	UJ	<0.043	U	UJ	<0.043	U	UJ	1.4		J
		VMP-1-38.5-012313-R	1/23/2013	<64	U		<67	U		<58	U		<58	U		390		
		VMP-1-38.5-050913	5/9/2013	<200	U		<210	U		<190	U		<190	U		1600		

SEE LAST PAGE OF TABLE FOR NOTES

TABLE 5
CUMULATIVE SUMMARY OF SOIL VAPOR ANALYTICAL DETECTIONS AND SCREENING RESULTS: VILLAGE - VOCS

Location	Depth	Sample ID	Sample Date	Trichloroethene			Trichlorofluoromethane			1,2,4-Trimethylbenzene			1,3,5-Trimethylbenzene			2,2,4-Trimethylpentane		
				1.5			860											
				Result (mg/m^3)	Lab Quals	URS Quals	Result (mg/m^3)	Lab Quals	URS Quals	Result (mg/m^3)	Lab Quals	URS Quals	Result (mg/m^3)	Lab Quals	URS Quals	Result (mg/m^3)	Lab Quals	URS Quals
VMP-2	5 ft	VMP-2-5	11/2/2009	<0.78	U		<0.82	U		<0.72	U		<0.72	U		270		
		VMP - 2 - 5 - 083110	8/31/2010	<2.4	U		<2.5	U		<2.2	U		<2.2	U		1300		
		VMP-2-5-111610	11/16/2010	<3.5	U		<3.7	U		<3.2	U		<3.2	U		2000		
		VMP-2-5-020411	2/4/2011	<0.93	U		<0.97	U		<0.85	U		<0.85	U		570		
		VMP-2-5-041311	4/13/2011	0.0042	J		0.0015	J		0.0022	J		<0.0068	U		1.1		
		VMP-2-5-080211	8/2/2011	<7.8	U		<8.1	U		<7.1	U		<7.1	U		1300		
		VMP-2-5-110711	11/7/2011	<0.0046	J	U	0.0011	J		<0.0042	U		<0.0042	U		0.053		
		VMP-2-5-012512	1/25/2012	<0.52	U		<0.54	U		<0.48	U		<0.48	U		200		
		VMP-2-5-042512	4/25/2012	<0.02	U		<0.021	U		<0.019	U		<0.019	U		12		
		VMP-2-5-071612	7/16/2012	<0.005	U		0.0012	J		0.0049			<0.0046	J	U	0.022		
		VMP-2-5-102412	10/24/2012	<0.0077	U		0.0014	J		<0.007	J	U	<0.007	U		0.01		
		VMP-2-5-013113	1/31/2013	<0.0074	U		0.0014	J		<0.0068	J	U	<0.0068	J	U	0.026		
		VMP-2-5-050613	5/6/2013	<0.0069	U		0.0014	J		0.01			0.0033	J		0.0057	J	
	8.5 ft	VMP-2-8.5	11/3/2009	<0.27	U		<0.29	U		<0.25	U		<0.25	U		74		
		VMP-2-8.5-D	11/3/2009	<0.29	U		<0.3	U		<0.26	U		<0.26	U		82		
		VMP - 2 - 8.5 - 083110	8/31/2010	<2.5	U		<2.6	U		<2.3	U		<2.3	U		2000		
		VMP-2-8.5-111610	11/16/2010	<6.8	U		<7.1	U		<6.2	U		<6.2	U		2000		
		VMP-2-8.5-020411	2/4/2011	<2.3	U		<2.4	U		<2.1	U		<2.1	U		830		
		VMP-2-8.5-041311	4/13/2011	0.095	J		0.12	J		<0.65	U		<0.65	U		140	B	
		VMP-2-8.5-080211	8/2/2011	<28	U		<30	U		<26	U		<26	U		1600		
		VMP-2-8.5-110711	11/7/2011	<0.061	U		<0.064	U	UJ	0.01	J		<0.056	U		14		
		VMP-2-8.5-012612	1/26/2012	<2.7	U		<2.8	U		<9.9	U		<2.5	U		510		J
		VMP-2-8.5-012612-DUP	1/26/2012	<2.7	U		<2.8	U		<9.9	U		<2.5	U		770		J
		VMP-2-8.5-041612	4/16/2012	<0.0053	U		<0.0055	U		0.0018	J		<0.0048	U		0.19		
		VMP-2-8.5-041612-Dup	4/16/2012	<0.0054	U		0.0017	J		0.0018	J		<0.0049	U		0.19		
		VMP-2-8.5-071612	7/16/2012	<0.006	U		0.0024	J		0.0044	J		<0.0055	J	U	0.0073		
		VMP-2-8.5-071612-Dup	7/16/2012	<0.0049	J	U	0.0022	J		0.0088			0.0034	J		0.0046		
		VMP-2-8.5-102312	10/23/2012	<0.0078	U		0.0016	J		0.0046	J		0.002	J		0.13		
		VMP-2-8.5-020513	2/5/2013	<0.008	U		<0.0083	J	U	<0.0073	U		<0.0073	U		0.038		
		VMP-2-8.5-050613	5/6/2013	<0.0074	U		0.0016	J		<0.0068	U		<0.0068	U		0.004	J	
		VMP-2-8.5-050613-Dup	5/6/2013	<0.0072	U		0.0016	J		<0.0066	U		<0.0066	U		0.0058	J	

SEE LAST PAGE OF TABLE FOR NOTES

TABLE 5
CUMULATIVE SUMMARY OF SOIL VAPOR ANALYTICAL DETECTIONS AND SCREENING RESULTS: VILLAGE - VOCS

Location	Depth	Sample ID	Sample Date	Trichloroethene			Trichlorofluoromethane			1,2,4-Trimethylbenzene			1,3,5-Trimethylbenzene			2,2,4-Trimethylpentane		
				1.5			860											
				Result (mg/m^3)	Lab Quals	URS Quals	Result (mg/m^3)	Lab Quals	URS Quals	Result (mg/m^3)	Lab Quals	URS Quals	Result (mg/m^3)	Lab Quals	URS Quals	Result (mg/m^3)	Lab Quals	URS Quals
VMP-2	22 ft	VMP-2-22	11/3/2009	<1.5	U		<1.6	U		<1.4	U		<1.4	U		600		
		VMP - 2 - 22 - 083110	8/31/2010	<3.8	U		<4	U		<3.5	U		<3.5	U		2300		
		VMP-2-22-111610	11/16/2010	<7.1	U		<7.4	U		<6.5	U		<6.5	U		2300		
		VMP-2-22-020411	2/4/2011	<3.2	U		<3.3	U		<2.9	U		<2.9	U		1400		
		VMP-2-22-041311	4/13/2011	<9.4	U		<9.8	U		<8.6	U		<8.6	U		760	B	
		VMP-2-22-080211	8/2/2011	<38	U		<40	U		<35	U		<35	U		1500		
		VMP-2-22-110711	11/7/2011	<2	U		<2.1	U	UJ	<1.8	U		<1.8	U		120		
		VMP-2-22-012612	1/26/2012	<4.2	U		<4.4	U		<15	U		<3.8	U		650		J
		VMP-2-22-042712	4/27/2012	<0.0043	U		0.0011	J		0.0009	J		<0.004	U		0.077		
		VMP-2-22-071612	7/16/2012	<0.0051	U		0.0021	J		0.0056			<0.0047	J	U	0.023		
		VMP-2-22-102312	10/23/2012	<0.0078	U		0.0015	J		<0.0072	U		<0.0072	U		0.031		
		VMP-2-22-013113	1/31/2013	<0.0072	U		0.001	J		<0.0066	U		<0.0066	U		0.0026	J	
		VMP-2-22-050613	5/6/2013	<0.0074	U		0.002	J		<0.0068	U		<0.0068	U		0.003	J	
		VMP-2-22-081213	8/12/2013	0.0018	J		0.0015	J		0.012			0.017			0.26		
		VMP-2-22-111513	11/15/2013	0.004	J		<0.0075	U		0.016			0.006	J		4.3		
	42 ft	VMP-2-42	11/3/2009	<30	U		<31	U		<27	U		<27	U		1700		
		VMP-2-42-013113	1/31/2013	<70	U		<73	U		15	J		<64	U		420		
		VMP-2-42-050613	5/6/2013	<30	U		<31	U		<27	U		<27	U		1100		
VMP-3	5 ft	VMP-3-5	11/3/2009	<0.029	U		<0.03	U		<0.026	U		<0.026	U		6.4		
		VMP-3-5-090910	9/9/2010	<7.1	U		<7.5	U		<6.5	U		<6.5	U		1200		
		VMP-3-5-112210	11/22/2010	8.9			<7.6	U		<6.6	U		<6.6	U		1100		
		VMP-3-5-020911	2/9/2011	<3.2	U		<3.4	U		<3	U		<3	U		460		
		VMP-3-5-041411	4/14/2011	<35	U		<36	U		<32	U		<32	U		1100		
		VMP-3-5-080211	8/2/2011	<0.0084	U		<0.0087	U		0.0069	J		0.0018	J		0.37		
		VMP-3-5-110811	11/8/2011	<0.0046	U		0.00096	J		<0.0042	J	U	<0.0042	U		<0.004	U	
		VMP-3-5-110811-DUP	11/8/2011	<0.0047	U		0.00086	J		<0.0043	J	U	<0.0043	U		<0.0041	U	
		VMP-3-5-012712	1/27/2012	<2.4	U		<2.4	U		<8.6	U		<2.2	U		260		
		VMP-3-5-041912	4/19/2012	<0.0051	U		0.0017	J		0.0041	J		0.0013	J		0.098		
		VMP-3-5-072712	7/27/2012	<0.0054	U		0.0018	J		0.0028	J		0.0011	J		0.0022	J	
		VMP-3-5-060413	6/4/2013	<0.0085	U		0.0037	J		<0.0078	U		<0.0078	U		0.0053	J	
		VMP-3-5-072913	7/29/2013	<0.0082	U		0.0035	J		0.0011	J		0.0022	J		0.55		
		VMP-3-5-110613	11/6/2013	<0.007	U		<0.0073	U		<0.0064	J	U	<0.0064	U		0.023		

SEE LAST PAGE OF TABLE FOR NOTES

TABLE 5
CUMULATIVE SUMMARY OF SOIL VAPOR ANALYTICAL DETECTIONS AND SCREENING RESULTS: VILLAGE - VOCS

Location	Depth	Sample ID	Sample Date	Trichloroethene			Trichlorofluoromethane			1,2,4-Trimethylbenzene			1,3,5-Trimethylbenzene			2,2,4-Trimethylpentane		
				1.5			860											
				Result (mg/m^3)	Lab Quals	URS Quals	Result (mg/m^3)	Lab Quals	URS Quals	Result (mg/m^3)	Lab Quals	URS Quals	Result (mg/m^3)	Lab Quals	URS Quals	Result (mg/m^3)	Lab Quals	URS Quals
VMP-3	10 ft	VMP-3-10	6/21/2010	<8.1	U		<8.5	U		4.3	J		1.4	J		3500		
		VMP 3-10-091010	9/10/2010	<23	U		<24	U		<21	U		<21	U		3000		
		VMP-3-10-092010	9/20/2010	<17	U		<17	U		<15	U		<15	U		2400		
		VMP-3-10-112210	11/22/2010	<7.1	U		<7.4	U		<6.5	U		<6.5	U		3200		
		VMP-3-10-112210-Dup	11/22/2010	<9.9	U		<10	U		<9	U		<9	U		3100		
		VMP-3-10-020811	2/8/2011	<10	U		<11	U		<9.5	U		<9.5	U		3300		
		VMP-3-10-041311	4/13/2011	<60	U		<63	U		<55	U		<55	U		1900		
		VMP-3-10-080311	8/3/2011	<0.076	U		<0.08	U		0.013	J		<0.07	U		26		
		VMP-3-10-110811	11/8/2011	<0.0063	U		<0.0065	U		0.0012	J		<0.0057	U		1.1		
		VMP-3-10-012712	1/27/2012	<0.045	U		<0.047	U		0.021	J		0.017	J		8.9		
		VMP-3-10-042012	4/20/2012	<0.0046	J	U	0.0015	J		<0.0042	J	U	<0.0042	J	U	0.049		
		VMP-3-10-072312	7/23/2012	<0.0054	U		0.0012	J		0.0018	J		<0.0049	U		0.68		
		VMP-3-10-101812	10/18/2012	<0.0081	U		0.0035	J		0.0042	J	J	0.018			0.25		
		VMP-3-10-020613	2/6/2013	<0.0076	U		0.0014	J		<0.0069	U		<0.0069	U		0.0019	J	
		VMP-3-10-060413	6/4/2013	<0.0081	U		0.0023	J		<0.0074	U		<0.0074	U		0.0041	J	
		VMP-3-10-072913	7/29/2013	<0.0078	U		0.0018	J		0.0023	J		<0.0072	U		0.12		
		VMP-3-10-110613	11/6/2013	<0.0072	U		<0.0075	U		<0.0066	J	U	<0.0066	U		0.54		
	22 ft	VMP-3-22	11/4/2009	<21	U		<22	U		<19	U		<19	U		3800		
		VMP-3-22-092010	9/20/2010	<22	U		<23	U		5.3	J		<20	U		3200		
		VMP-3-22-112210	11/22/2010	<25	U		<26	U		<23	U		<23	U		4100		
		VMP-3-22-020811	2/8/2011	<12	U		<13	U		<11	U		<11	U		2900		
		VMP-3-22-041511	4/15/2011	<67	U		<70	U		<61	U		<61	U		2200		
		VMP-3-22-080611	8/6/2011	<0.11	U		<0.11	U		0.014	J		<0.097	U		23		
		VMP-3-22-110811	11/8/2011	<0.0047	U		0.00099	J		<0.0043	J	U	<0.0043	U		0.78		
		VMP-3-22-013012	1/30/2012	<0.019	U		<0.02	U		<0.017	U		<0.017	U		5.9		
		VMP-3-22-042012	4/20/2012	0.002	J		0.0012	J		<0.0043	J	U	<0.0043	U		0.28		
		VMP-3-22-072312	7/23/2012	<0.0053	U		0.00097	J		0.00091	J		<0.0048	U		0.01		
		VMP-3-22-101812	10/18/2012	<0.008	U		<0.0083	U		<0.0073	U	UJ	<0.0073	U		0.012		
		VMP-3-22-020613	2/6/2013	<0.0078	U		0.0014	J		<0.0071	U		<0.0071	U		0.0032	J	
		VMP-3-22-060413	6/4/2013	<0.0076	U		0.0018	J		<0.007	U		<0.007	U		<0.0066	J	U
		VMP-3-22-060413-Dup	6/4/2013	<0.0079	U		0.0024	J		<0.0072	U		<0.0072	U		<0.0069	J	U
		VMP-3-22-072913	7/29/2013	<0.0076	U		0.0011	J		0.0011	J		<0.0069	U		0.025		
		VMP-3-22-110613	11/6/2013	<0.0072	U		<0.0075	U		<0.0066	U		<0.0066	U		<0.0062	U	
		VMP-3-22-110613-Dup	11/6/2013	<0.0068	U		<0.0072	U		<0.0063	U		<0.0063	U		0.0024	J	

SEE LAST PAGE OF TABLE FOR NOTES

TABLE 5
CUMULATIVE SUMMARY OF SOIL VAPOR ANALYTICAL DETECTIONS AND SCREENING RESULTS: VILLAGE - VOCS

Location	Depth	Sample ID	Sample Date	Trichloroethene			Trichlorofluoromethane			1,2,4-Trimethylbenzene			1,3,5-Trimethylbenzene			2,2,4-Trimethylpentane		
				1.5			860											
				Result (mg/m^3)	Lab Quals	URS Quals	Result (mg/m^3)	Lab Quals	URS Quals	Result (mg/m^3)	Lab Quals	URS Quals	Result (mg/m^3)	Lab Quals	URS Quals	Result (mg/m^3)	Lab Quals	URS Quals
VMP-3	31.5 ft	VMP-3-31.5	11/4/2009	<33	U		<35	U		<30	U		<30	U		6800		
		VMP-3-31.5-090910	9/9/2010	<41	U		<43	U		38			17	J		8300		
		VMP-3-31.5-112210	11/22/2010	<28	U		<30	U		9.8	J		<26	U		8000		
		VMP-3-31.5-020911	2/9/2011	<27	U		<28	U		<25	U		<25	U		3200		
		VMP-3-31.5-041411	4/14/2011	<220	U		<230	U		<200	U		<200	U		4300		
		VMP-3-31.5-041411-DUP	4/14/2011	<220	U		<230	U		<200	U		<200	U		3900		
		VMP-3-31.5-080211	8/2/2011	<500	U		<530	U		<460	U		<460	U		9100		
		VMP-3-31.5-080211-Dup	8/2/2011	<300	U		<310	U		<270	U		<270	U		13000		
		VMP-3-31.5-110811	11/8/2011	<12	U		<12	U		<11	U		<11	U		650		
		VMP-3-31.5-012712	1/27/2012	<74	U		<78	U		<270	U		<68	U		2900		J
		VMP-3-31.5-041912	4/19/2012	<130	U		<130	U		<120	U		<120	U		9600		
		VMP-3-31.5-041912-Dup	4/19/2012	<120	U		<130	U		<110	U		<110	U		9800		
		VMP-3-31.5-072312	7/23/2012	<31	U		<32	U		<28	U		<28	U		5300		
		VMP-3-31.5-101912	10/19/2012	<2.5	U		<2.6	U		<2.3	U		<2.3	U		39		
		VMP-3-31.5-020713	2/7/2013	<14	U		<14	U		<13	U		<13	U		1700		
		VMP-3-31.5-060413	6/4/2013	<7.6	U		<8	U		3.4	J		<7	U		1700		
		VMP-3-31.5-072913	7/29/2013	<8	U		<8.3	U		<7.3	U		<7.3	U		1600		
		VMP-3-31.5-110613	11/6/2013	<0.34	U		<0.35	U		<0.31	U		<0.31	U		170		
	39 ft	VMP-3-39	11/4/2009	<66	U		<69	U		<61	U		<61	U		7100		
		VMP-3-39-101912	10/19/2012	<250	U		<260	U		<230	U		<230	U		4200		
		VMP-3-39-021213	2/12/2013	<71	U		<74	U		<65	U		<65	U		5700		
		VMP-3-39-060413	6/4/2013	<7.4	U		<7.7	U		<6.8	U		<6.8	U		1800		
		VMP-3-39-072913	7/29/2013	<6.3	U		<6.6	U		<5.8	U		<5.8	U		1300		
		VMP-3-39-110613	11/6/2013	<6.8	U		<7.1	U		<6.2	U		<6.2	U		7000		
VMP-4	5 ft	VMP-4-5	11/5/2009	<0.068	U		<0.071	U		<0.062	U		<0.062	U		20		
		VMP-4-5-082510	8/25/2010	<0.39	U		<0.4	U		0.054	J		<0.35	U		220		
		VMP-4-5-112210	11/22/2010	<14	U		<15	U		<13	U		<13	U		1800		
		VMP-4-5-021411	2/14/2011	<0.85	U		<0.88	U		<0.77	U		<0.77	U		260		
		VMP-4-5-041911	4/19/2011	<39	U		<41	U		<36	U		<36	U		1100		
		VMP-4-5-080311	8/3/2011	<0.084	U		<0.087	U		0.016	J		<0.076	U		28		
		VMP-4-5-110911	11/9/2011	<0.0046	U		0.00092	J		<0.0042	J	U	<0.0042	J	U	0.92		
		VMP-4-5-013012	1/30/2012	<0.24	U		<0.24	U		<0.22	U		<0.22	U		170		J
		VMP-4-5-042512	4/25/2012	<0.0058	U		0.0014	J		0.0041	J		<0.0053	J	U	0.47		
		VMP-4-5-072512	7/25/2012	<0.0058	U		0.00096	J		0.007			0.0028	J		0.02		
		VMP-4-5-101812	10/18/2012	<0.0084	U		<0.0087	U		0.0019	J	J	<0.0076	U		0.007	J	
		VMP-4-5-020713	2/7/2013	<0.0066	U		0.0012	J		<0.0061	J	U	<0.0061	U		0.013		
		VMP-4-5-050913	5/9/2013	<0.0084	U		<0.0088	U		<0.0077	J	U	<0.0077	U		0.018		
		VMP-4-5-080113	8/1/2013	<0.0081	U		<0.0085	U		<0.0074	U		<0.0074	U		0.028		
		VMP-4-5-120313-R	12/3/2013	<0.0078	U		0.0017	J		<0.0071	U		<0.0071	U		0.0055	J	

SEE LAST PAGE OF TABLE FOR NOTES

TABLE 5
CUMULATIVE SUMMARY OF SOIL VAPOR ANALYTICAL DETECTIONS AND SCREENING RESULTS: VILLAGE - VOCS

Location	Depth	Sample ID	Sample Date	Trichloroethene			Trichlorofluoromethane			1,2,4-Trimethylbenzene			1,3,5-Trimethylbenzene			2,2,4-Trimethylpentane		
				1.5			860											
				Result (mg/m^3)	Lab Quals	URS Quals	Result (mg/m^3)	Lab Quals	URS Quals	Result (mg/m^3)	Lab Quals	URS Quals	Result (mg/m^3)	Lab Quals	URS Quals	Result (mg/m^3)	Lab Quals	URS Quals
VMP-4	12 ft	VMP-4-12	11/5/2009	<1.1	U		<1.2	U		<1	U		<1	U		300		
		VMP-4-12-082510	8/25/2010	<6.8	U		<7.1	U		1.8	J		1.5	J		1400		
		VMP-4-12-112310	11/23/2010	<6.9	U		<7.2	U		3.5	J		2.6	J		1300		
		VMP-4-12-021411	2/14/2011	<1.7	U		<1.8	U		<1.6	U		0.52	J		600		
		VMP-4-12-041911	4/19/2011	<34	U		<35	U		<31	U		<31	U		1200		
		VMP-4-12-080311	8/3/2011	<3.9	U		<4	U		<3.5	U		<3.5	U		440		
		VMP-4-12-080311-Dup	8/3/2011	<7.8	U		<8.1	U		<7.1	U		<7.1	U		390		
		VMP-4-12-110911	11/9/2011	<1.2	U		<1.2	U	UJ	<1.1	U		<1.1	U		64		
		VMP-4-12-013012	1/30/2012	<2.4	U		<2.5	U		<2.2	U		<2.2	U		380		
		VMP-4-12-041812	4/18/2012	<0.0054	U		<0.0056	U		0.0017	J		0.0007	J		0.092		
		VMP-4-12-072312	7/23/2012	<0.026	U		<0.027	U		0.029			0.014	J		0.46		
		VMP-4-12-101812	10/18/2012	<0.0081	U		<0.0085	U		0.0012	J	J	<0.0074	U		0.0064	J	
		VMP-4-12-101812-Dup	10/18/2012	<0.0084	U		<0.0087	U		0.004	J	J	0.002	J		0.01		
		VMP-4-12-020713	2/7/2013	<0.0072	U		0.0012	J		0.0073			<0.0066	J	U	0.049		
		VMP-4-12-020713-DUP	2/7/2013	<0.0074	U		0.0019	J		<0.0068	U		<0.0068	U		0.051		
		VMP-4-12-050913	5/9/2013	<0.016	U		<0.017	U		0.014	J		0.0069	J		0.25		
		VMP-4-12-080113	8/1/2013	<0.0082	U		<0.0086	U		<0.0075	J	U	<0.0075	U		0.011		
		VMP-4-12-120313-R	12/3/2013	<0.0075	U		0.0014	J		0.0083			0.0032	J		0.95		
	23.5 ft	VMP-4-23.5	11/5/2009	<52	U		<54	U		78			<48	U		4700		
		VMP - 4 - 23.5 - 083110	8/31/2010	<7.8	U		<8.1	U		190		J	66		J	5800		J
		VMP-4-23.5-112310	11/23/2010	<78	U		<82	U		31	J		<72	U		4800		
		VMP-4-23.5-021411	2/14/2011	<2.8	U		<3	U		<2.6	U		<2.6	U		2400		J
		VMP-4-23.5-042011	4/20/2011	<180	U		<190	U		<160	U		<160	U		5200		
		VMP-4-23.5-042011-DUP	4/20/2011	<180	U		<190	U		<160	U		<160	U		4800		
		VMP-4-23.5-080611	8/6/2011	<7.6	U		<7.9	U		11			6.1	J		2800		
		VMP-4-23.5-110911	11/9/2011	<22	U		<24	U		<21	U		<21	U		1500		
		VMP-4-23.5-013012	1/30/2012	<48	U		<50	U		<44	U		<44	U		4800		J
		VMP-4-23.5-013012-DUP	1/30/2012	<34	U		<35	U		<31	U		<31	U		3300		J
		VMP-4-23.5-041912	4/19/2012	<10	U		<11	U		<9.6	U		<9.6	U		2400		
		VMP-4-23.5-072312	7/23/2012	<5	U		<5.3	U		<4.6	U		4.9			1500		
		VMP-4-23.5-101812	10/18/2012	<5.5	U		<5.8	U		<5.1	U		<5.1	U		110		
		VMP-4-23.5-020713	2/7/2013	<1.8	U		<1.8	U		<1.6	U		<1.6	U		150		
		VMP-4-23.5-051513	5/15/2013	<2.1	U		<2.2	U		21			79			490		
		VMP-4-23.5-080113	8/1/2013	<7.8	U		<8.1	U		7.5			54			390		
		VMP-4-23.5-080113-Dup	8/1/2013	<7.8	U		<8.1	U		4.8	J		44			360		
		VMP-4-23.5-110713	11/7/2013	<1.3	U		<1.4	U		6.9			45			240		

SEE LAST PAGE OF TABLE FOR NOTES

TABLE 5
CUMULATIVE SUMMARY OF SOIL VAPOR ANALYTICAL DETECTIONS AND SCREENING RESULTS: VILLAGE - VOCS

Location	Depth	Sample ID	Sample Date	Trichloroethene			Trichlorofluoromethane			1,2,4-Trimethylbenzene			1,3,5-Trimethylbenzene			2,2,4-Trimethylpentane		
				1.5			860											
				Result (mg/m^3)	Lab Quals	URS Quals	Result (mg/m^3)	Lab Quals	URS Quals	Result (mg/m^3)	Lab Quals	URS Quals	Result (mg/m^3)	Lab Quals	URS Quals	Result (mg/m^3)	Lab Quals	URS Quals
VMP-4	39 ft	VMP-4-39	11/5/2009	<40	U		<42	U		83			<37	U		4500		
		VMP-4-39-042111	4/21/2011	<220	U		<240	U		<210	U		<210	U		4300		
		VMP-4-39-041912	4/19/2012	<5.4	U		<5.6	U		5.1			2.6	J		3100		
		VMP-4-39-072312	7/23/2012	<8.1	U		<8.5	U		<7.4	U		<7.4	U		3500		J
		VMP-4-39-101812	10/18/2012	<100	U		<110	U		<93	U		<93	U		1500		
		VMP-4-39-101812-Dup	10/18/2012	<93	U		<97	U		<85	U		<85	U		1500		
		VMP-4-39-020713	2/7/2013	<14	U		<15	U		12	J		16			1800		
		VMP-4-39-051513	5/15/2013	<7.8	U		<8.2	U		260			120			1300		
		VMP-4-39-110713	11/7/2013	<7.2	U		<7.5	U		240			100			140		
VMP-5	5 ft	VMP-5-5	11/5/2009	<1.2	U		<1.2	U		<1.1	U		<1.1	U		370		
		VMP-5-5-090910	9/9/2010	<14	U		<15	U		13			6.9	J		1600		
		VMP-5-5-112210	11/22/2010	<3.5	U		<3.6	U		<3.2	U		<3.2	U		1700		
		VMP-5-5-021611	2/16/2011	<0.022	U		<0.023	U		<0.02	U		<0.02	U		24		
		VMP-5-5-042111	4/21/2011	<0.071	U		<0.074	U		<0.065	U		<0.065	U		0.097		
		VMP-5-5-080511	8/5/2011	<0.0068	J	U	0.0014	J		0.002	J		<0.0062	U		0.23		
		VMP-5-5-111111	11/11/2011	<0.005	U		<0.0052	U		0.0023	J		0.0013	J		0.97		
		VMP-5-5-013012	1/30/2012	0.015	J		0.011	J		0.032	J		0.011	J		2.3		
		VMP-5-5-041112	4/11/2012	0.0081			<0.0051	U		0.0026	J		0.00093	J		0.0063		
		VMP-5-5-071312	7/13/2012	<0.0054	U		0.0016	J		<0.005	J	U	<0.005	J	U	<0.0047	J	U
		VMP-5-5-101212	10/12/2012	<0.0068	U		0.0015	J		<0.0062	U		<0.0062	U		0.004	J	
		VMP-5-5-012513	1/25/2013	<0.0071	U		<0.0074	U		<0.0065	U		<0.0065	U		0.002	J	
		VMP-5-5-042913	4/29/2013	<0.0076	U		0.0018	J		<0.0069	U		<0.0069	U		<0.0066	J	U
		VMP-5-5-082313-R	8/23/2013	<0.0082	U		0.0036	J		<0.0075	U		<0.0075	U		<0.0072	U	
		VMP-5-5-110513	11/5/2013	<0.0064	U		0.0012	J		0.00048	J		<0.0058	U		0.001	J	
	12.5 ft	VMP-5-12.5	11/6/2009	<1.4	U		<1.4	U		<1.3	U		<1.3	U		960		
		VMP-5-12.5-D	11/6/2009	<3.1	U		<3.2	U		<2.8	U		<2.8	U		1000		
		VMP-5-12.5-090910	9/9/2010	<7.1	U		<7.4	U		6.1	J		3	J		1500		
		VMP-5-12.5-112310	11/23/2010	<0.35	U		<0.37	U		<0.32	U		<0.32	U		110		
		VMP-5-12.5-021611	2/16/2011	<1.1	U		<1.1	U		<0.98	U		<0.98	U		170		
		VMP-5-12.5-042111	4/21/2011	<0.076	U		<0.079	U		<0.069	U		<0.069	U		0.081		
		VMP-5-12.5-080611	8/6/2011	<6.7	U		<7	U		<6.1	U		<6.1	U		810		
		VMP-5-12.5-111111	11/11/2011	0.0017	J		<0.0049	U		0.0014	J		0.00061	J		0.0093		
		VMP-5-12.5-013012	1/30/2012	<0.015	U		<0.016	U		<0.014	U		<0.014	U		0.72		
		VMP-5-12.5-041112	4/11/2012	0.0012	J		0.0014	J		0.0011	J		<0.0043	U		0.0032	J	
		VMP-5-12.5-071212	7/12/2012	<0.0055	U		0.0014	J		0.12			0.022			<0.0048	U	
		VMP-5-12.5-101112	10/11/2012	<0.013	U		<0.014	U		<0.012	U		<0.012	U		0.009	J	
		VMP-5-12.5-012413	1/24/2013	<0.0069	U		0.0012	J		<0.0063	U		<0.0063	U		0.0079		
		VMP-5-12.5-042913	4/29/2013	<0.0085	U		<0.0088	U		<0.0077	J	U	<0.0077	U		0.049		
		VMP-5-12.5-080113	8/1/2013	<0.0084	U		0.0042	J		<0.0077	U		<0.0077	U		0.0047	J	
		VMP-5-12.5-110513	11/5/2013	<0.007	U		0.0012	J		<0.0064	U		<0.0064	U		<0.006	U	

SEE LAST PAGE OF TABLE FOR NOTES

TABLE 5
CUMULATIVE SUMMARY OF SOIL VAPOR ANALYTICAL DETECTIONS AND SCREENING RESULTS: VILLAGE - VOCS

Location	Depth	Sample ID	Sample Date	Trichloroethene			Trichlorofluoromethane			1,2,4-Trimethylbenzene			1,3,5-Trimethylbenzene			2,2,4-Trimethylpentane		
				1.5			860											
				Result (mg/m^3)	Lab Quals	URS Quals	Result (mg/m^3)	Lab Quals	URS Quals	Result (mg/m^3)	Lab Quals	URS Quals	Result (mg/m^3)	Lab Quals	URS Quals	Result (mg/m^3)	Lab Quals	URS Quals
VMP-5	31 ft	VMP-5-31	11/6/2009	<13	U		<13	U		<12	U		<12	U		4000		
		VMP-5-31-090910	9/9/2010	<30	U		<31	U		<27	U		<27	U		4400		
		VMP-5-31-112310	11/23/2010	<18	U		<19	U		<17	U		<17	U		4700		
		VMP-5-31-021611	2/16/2011	<7.4	U		<7.8	U		<6.8	U		<6.8	U		3100		
		VMP-5-31-042111	4/21/2011	<110	U		<120	U		<100	U		<100	U		3800		
		VMP-5-31-080611	8/6/2011	<62	U		<65	U		<57	U		<57	U		3700		
		VMP-5-31-111111	11/11/2011	<31	U		<33	U		<29	U		<29	U		3000		
		VMP-5-31-013012	1/30/2012	<16	U		<17	U		<15	U		<15	U		2900		
		VMP-5-31-041112	4/11/2012	<0.051	U		<0.054	U		<0.047	U		<0.047	U		4.8		
		VMP-5-31-071212	7/12/2012	<0.0054	U		0.0015	J		<0.0049	J	U	<0.0049	U		0.3		
		VMP-5-31-101112	10/11/2012	<0.0076	U		0.0013	J		<0.0069	U		<0.0069	U		0.048		
		VMP-5-31-012413	1/24/2013	<0.075	U		<0.079	U		<0.069	U		<0.069	U		0.13		
		VMP-5-31-042913	4/29/2013	<0.0077	U		<0.0081	U		<0.0071	U		<0.0071	U		0.021		
		VMP-5-31-080113	8/1/2013	<0.008	U		<0.0083	U		<0.0073	U		<0.0073	U		0.013		
		VMP-5-31-110513	11/5/2013	<0.0071	U		0.0012	J		<0.0065	U		<0.0065	U		0.0095		
		VMP-5-31-110513-Dup	11/5/2013	<0.0068	U		0.0011	J		<0.0062	U		<0.0062	U		0.016		
	40 ft	VMP-5-40	11/6/2009	<18	U		<18	U		<16	U		<16	U		3400		
		VMP-5-40-042111	4/21/2011	<120	U		<120	U		<100	U		<100	U		3500		
		VMP-5-40-013012	1/30/2012	<34	U		<35	U		<31	U		<31	U		2500		
		VMP-5-40-041212	4/12/2012	<0.05	U		<0.052	U		<0.046	U		<0.046	U		24		
		VMP-5-40-071212	7/12/2012	<0.054	U		<0.056	U		<0.049	U		<0.049	U		2		
		VMP-5-40-101112	10/11/2012	<0.008	U		0.0027	J		<0.0073	U		<0.0073	U		1.1		
		VMP-5-40-012513	1/25/2013	<0.023	U		<0.024	U		<0.021	U		<0.021	U		1.7		
		VMP-5-40-012513-Dup	1/25/2013	<0.022	U		<0.024	U		<0.021	U		<0.021	U		1.7		
		VMP-5-40-042913	4/29/2013	<0.0076	J	U	0.0016	J		<0.007	U		<0.007	U		0.33		
		VMP-5-40-080113	8/1/2013	<0.0083	U		0.0026	J		<0.0076	U		<0.0076	U		1.4		
		VMP-5-40-110513	11/5/2013	<0.0065	U		0.0016	J		0.00021	J		<0.0059	U		0.42		
VMP-6	5 ft	VMP-6-5	11/6/2009	<2.1	U		<2.2	U		<1.9	U		<1.9	U		1400		J
		VMP-6-5-090810	9/8/2010	<1.2	U		<1.2	U		0.74	J		0.34	J		340		
		VMP-6-5-111610	11/16/2010	<7.4	U		<7.8	U		<6.8	U		<6.8	U		2300		
		VMP-6-5-020711	2/7/2011	0.0022	J		0.0013	J		0.0071			0.0031	J		0.96		
		VMP-6-5-040811	4/8/2011	<0.014	U		<0.014	U		<0.013	J	U	<0.013	U		1.3		
		VMP-6-5-080411	8/4/2011	<0.36	U		<0.38	U		<0.33	U		<0.33	U		6.5		
		VMP-6-5-110911	11/9/2011	<0.0043	U		0.00095	J		0.028			0.02			0.071		
		VMP-6-5-013112	1/31/2012	<0.051	U		<0.053	U		<0.047	U		<0.047	U		2.9		
		VMP-6-5-041212	4/12/2012	<0.0054	U		<0.0056	U		0.0017	J		<0.0049	U		0.04		
		VMP-6-5-071612	7/16/2012	<0.0054	U		0.0014	J		<0.0049	J	U	<0.0049	J	U	0.0025	J	
		VMP-6-5-101012	10/10/2012	<0.0074	U		0.00089	J		<0.0068	U		<0.0068	U		0.016		
		VMP-6-5-021213	2/12/2013	<0.0066	U		0.0013	J		<0.0061	U		<0.0061	U		0.058		

SEE LAST PAGE OF TABLE FOR NOTES

TABLE 5
CUMULATIVE SUMMARY OF SOIL VAPOR ANALYTICAL DETECTIONS AND SCREENING RESULTS: VILLAGE - VOCS

Location	Depth	Sample ID	Sample Date	Trichloroethene			Trichlorofluoromethane			1,2,4-Trimethylbenzene			1,3,5-Trimethylbenzene			2,2,4-Trimethylpentane		
				1.5			860											
				Result (mg/m^3)	Lab Quals	URS Quals	Result (mg/m^3)	Lab Quals	URS Quals	Result (mg/m^3)	Lab Quals	URS Quals	Result (mg/m^3)	Lab Quals	URS Quals	Result (mg/m^3)	Lab Quals	URS Quals
VMP-6	10 ft	VMP-6-10	11/6/2009	<2.3	U		<2.4	U		<2.1	U		<2.1	U		1800		
		VMP-6-10-090810	9/8/2010	<1.3	U		<1.3	U		0.62	J	J	0.29	J	J	930		J
		VMP-6-10-111710	11/17/2010	<0.0069	J	U	0.00081	J		<0.0063	U		<0.0063	U		0.039		
		VMP-6-10-020711	2/7/2011	0.0018	J		<0.0071	U		<0.0062	U		<0.0062	U		0.061		
		VMP-6-10-040811	4/8/2011	<0.16	U		<0.17	U		<0.15	U		<0.15	U		52		
		VMP-6-10-080411	8/4/2011	<1.2	U		<1.2	U		<1	U		<1	U		940		
		VMP-6-10-111011	11/10/2011	<0.0045	U		<0.0047	U		0.00076	J		<0.0041	U		0.0065		
		VMP-6-10-013112	1/31/2012	<0.8	U		<0.84	U		<2.9	U		<0.73	U		310		J
		VMP-6-10-041212	4/12/2012	<0.0052	U		0.0015	J		0.0018	J		<0.0048	U		0.024		
		VMP-6-10-071612	7/16/2012	<0.0071	U		0.0013	J		<0.0065	J	U	<0.0065	J	U	0.0054	J	
		VMP-6-10-101112	10/11/2012	<0.0078	U		0.0015	J		<0.0071	U		<0.0071	U		0.043		
		VMP-6-10-020513	2/5/2013	<0.0074	U		<0.0078	J	U	<0.0068	U		<0.0068	U		0.0016	J	
		VMP-6-10-051513	5/15/2013	<0.0076	U		<0.0079	U		0.11	J	J	0.32			0.092		
		VMP-6-10-080813	8/8/2013	0.0062	J		0.0012	J		<0.0068	U		<0.0068	U		0.01		
		VMP-6-10-110513	11/5/2013	<0.0071	U		0.0012	J		<0.0065	U		<0.0065	U		<0.0062	U	
	31.5 ft	VMP-6-31.5	11/9/2009	<15	U		<16	U		29			<14	U		2500		
		VMP-6-31.5-090810	9/8/2010	<8.6	U		<9	U		22			5.3	J		3100		
		VMP-6-31.5-111710	11/17/2010	<14	U		<14	U		15			3.1	J		3600		
		VMP-6-31.5-020711	2/7/2011	<13	U		<14	U		27			4.2	J		3200		
		VMP-6-31.5-041111	4/11/2011	<10	U		<10	U		14			<9.2	U		2400		
		VMP-6-31.5-080411	8/4/2011	<7.5	U		<7.8	U		<6.8	U		<6.8	U		2000		
		VMP-6-31.5-111011	11/10/2011	<12	U		<12	U		<10	U		<10	U		2200		
		VMP-6-31.5-013112	1/31/2012	<4.6	U		<4.8	U		<17	U		<4.2	U		1800		J
		VMP-6-31.5-041212	4/12/2012	<0.62	U		<0.64	U		<0.56	U		<0.56	U		220		
		VMP-6-31.5-071612	7/16/2012	<0.0097	U		<0.01	U		0.0049	J		<0.0089	J	U	3.1		
		VMP-6-31.5-101112	10/11/2012	0.0055	J		0.0021	J		<0.0069	U		<0.0069	U		0.71		
		VMP-6-31.5-020513	2/5/2013	<0.0069	U		<0.0072	J	U	<0.0063	U		<0.0063	U		0.058		
		VMP-6-31.5-042913	4/29/2013	<0.0081	U		<0.0085	U		<0.0074	U		<0.0074	U		0.1		
		VMP-6-31.5-080813	8/8/2013	<0.008	U		0.0014	J		<0.0073	U		<0.0073	U		0.0033	J	
		VMP-6-31.5-110513	11/5/2013	<0.0063	U		0.0011	J		0.005	J		0.0013	J		0.0074		

SEE LAST PAGE OF TABLE FOR NOTES

TABLE 5
CUMULATIVE SUMMARY OF SOIL VAPOR ANALYTICAL DETECTIONS AND SCREENING RESULTS: VILLAGE - VOCS

Location	Depth	Sample ID	Sample Date	Trichloroethene			Trichlorofluoromethane			1,2,4-Trimethylbenzene			1,3,5-Trimethylbenzene			2,2,4-Trimethylpentane		
				1.5			860											
				Result (mg/m^3)	Lab Quals	URS Quals	Result (mg/m^3)	Lab Quals	URS Quals	Result (mg/m^3)	Lab Quals	URS Quals	Result (mg/m^3)	Lab Quals	URS Quals	Result (mg/m^3)	Lab Quals	URS Quals
VMP-6	39 ft	VMP-6-39	11/9/2009	<17	U		<18	U		79			29			2800		
		VMP-6-39-041111	4/11/2011	<12	U		<12	U		21			3.4	J		2300		
		VMP-6-39-013112	1/31/2012	<4.6	U		<4.8	U		<17	U		<4.2	U		2200		J
		VMP-6-39-041212	4/12/2012	<0.45	U		<0.47	U		0.73			0.48			340		
		VMP-6-39-071612	7/16/2012	<0.021	U		<0.022	U		<0.019	U		<0.019	U		8.1		
		VMP-6-39-071612-Dup	7/16/2012	<0.021	U		<0.022	U		<0.02	U		<0.02	U		8.2		
		VMP-6-39-101112	10/11/2012	<0.014	U		<0.015	U		<0.013	U		<0.013	U		4.9		
		VMP-6-39-020513	2/5/2013	<0.0071	U		<0.0074	J	U	0.024			0.0055	J		0.63		
		VMP-6-39-050913	5/9/2013	<0.015	U		<0.015	U		0.0024	J		<0.013	U		3.9		J
		VMP-6-39-050913-Dup	5/9/2013	<0.0079	U		0.0016	J		<0.0072	U		<0.0072	U		0.084		J
		VMP-6-39-080813-Dup	8/8/2013	<0.0076	U		0.0014	J		<0.0069	U		<0.0069	U		0.00068	J	
		VMP-6-39-081513	8/15/2013	<0.0079	U		0.0017	J		<0.0072	U		<0.0072	U		0.033		
		VMP-6-39-110513	11/5/2013	<0.0068	U		0.0015	J		<0.0063	J	U	<0.0063	U		<0.006	U	
VMP-7	5 ft	VMP-7-5	11/9/2009	<0.006	U		<0.006	U		<0.005	U		<0.005	U		0.21		
		VMP-7-5-082610	8/26/2010	<0.0071	U		0.0016	J		<0.0065	U		<0.0065	U		0.034		
		VMP-7-5-111910	11/19/2010	0.0036	J		<0.0067	U		<0.0058	U		<0.0058	U		0.14		
		VMP-7-5-020711	2/7/2011	0.0039	J		0.0018	J		<0.0063	U		<0.0063	U		0.084		
		VMP-7-5-040711	4/7/2011	0.0032	J		<0.01	U		<0.0089	U		<0.0089	U		0.01		
		VMP-7-5-080211	8/2/2011	<0.97	U		<1	U		<0.89	U		<0.89	U		710		
		VMP-7-5-111011	11/10/2011	<0.0046	U		<0.0048	U		<0.0042	J	U	<0.0042	U		<0.004	U	
		VMP-7-5-111011-DUP	11/10/2011	<0.0043	U		<0.0045	U		0.0008	J		<0.004	U		<0.0038	U	
		VMP-7-5-013112	1/31/2012	<0.0047	U		<0.0049	U		<0.0043	U		<0.0043	J	U	0.00086	J	
		VMP-7-5-041212	4/12/2012	<0.0051	U		0.0014	J		0.0022	J		<0.0047	J	U	0.0048		
		VMP-7-5-073112	7/31/2012	<0.013	U		<0.014	U		0.0017	J		<0.012	U		3		
		VMP-7-5-101012	10/10/2012	<0.008	U		0.0014	J		<0.0073	U		<0.0073	U		0.0033	J	
		VMP-7-5-060613	6/6/2013	<0.0078	U		<0.0081	U		<0.0071	U		<0.0071	U		0.14		
		VMP-7-5-073013	7/30/2013	<0.0073	U		<0.0076	U		<0.0067	U		<0.0067	U		0.0096		
		VMP-7-5-102213	10/22/2013	<0.0073	U		0.0011	J		<0.0067	U		<0.0067	U		0.015		

SEE LAST PAGE OF TABLE FOR NOTES

TABLE 5
CUMULATIVE SUMMARY OF SOIL VAPOR ANALYTICAL DETECTIONS AND SCREENING RESULTS: VILLAGE - VOCS

Location	Depth	Sample ID	Sample Date	Trichloroethene			Trichlorofluoromethane			1,2,4-Trimethylbenzene			1,3,5-Trimethylbenzene			2,2,4-Trimethylpentane		
				1.5			860											
				Result (mg/m^3)	Lab Quals	URS Quals	Result (mg/m^3)	Lab Quals	URS Quals	Result (mg/m^3)	Lab Quals	URS Quals	Result (mg/m^3)	Lab Quals	URS Quals	Result (mg/m^3)	Lab Quals	URS Quals
VMP-7	13.5 ft	VMP-7-13.5	11/9/2009	<0.048	U		<0.05	U		<0.044	U		<0.044	U		22	E	J
		VMP-7-13.5-082610	8/26/2010	<0.16	U		<0.16	U		<0.14	U		<0.14	U		240	E	J
		VMP-7-13.5-111910	11/19/2010	1.9		J	<1.1	U		<0.99	U		<0.99	U		450		
		VMP-7-13.5-020711	2/7/2011	0.0023	J		<0.0069	U		<0.0061	U		<0.0061	U		0.034		
		VMP-7-13.5-040711	4/7/2011	0.0038	J		<0.012	U		<0.011	U		<0.011	U		0.017		
		VMP-7-13.5-080311	8/3/2011	<1.3	U		<1.4	U		<1.2	U		<1.2	U		610		
		VMP-7-13.5-111011	11/10/2011	<0.0042	U		<0.0044	U		0.0052			0.0011	J		2.9		
		VMP-7-13.5-013112	1/31/2012	<0.06	U		<0.063	U		<0.22	U		<0.055	U		33		J
		VMP-7-13.5-013112-DUP	1/31/2012	<0.062	U		<0.064	U		<0.22	U		<0.056	U		32		J
		VMP-7-13.5-041212	4/12/2012	<0.0049	U		0.0013	J		0.0018	J		<0.0045	U		0.029		
		VMP-7-13.5-041212-DUP	4/12/2012	<0.0052	U		0.0011	J		0.0016	J		<0.0047	U		0.015		
		VMP-7-13.5-072012	7/20/2012	<0.005	U		0.0013	J		0.0028	J		<0.0046	U		0.0018	J	
		VMP-7-13.5-101012	10/10/2012	<0.0074	U		0.0014	J		<0.0068	U		<0.0068	U		0.011		
		VMP-7-13.5-021313	2/13/2013	<0.0074	U		0.0013	J		<0.0068	U		<0.0068	U		0.0007	J	
		VMP-7-13.5-060513	6/5/2013	<0.0084	U		0.0022	J		<0.0077	U		<0.0077	U		0.01		
		VMP-7-13.5-073013	7/30/2013	<0.0073	U		0.0011	J		<0.0067	U		<0.0067	U		0.0018	J	
		VMP-7-13.5-110113	11/1/2013	<0.0075	U		0.0011	J		<0.0069	U		<0.0069	U		<0.0065	U	
	29.5 ft	VMP-7-29.5	11/9/2009	<1	U		<1.1	U		<0.94	U		<0.94	U		1200	E	J
		VMP - 7 - 29.5 - 083110	8/31/2010	<2.2	U		<2.3	U		<2	U		<2	U		1300		J
		VMP-7-29.5-111910	11/19/2010	<3.3	U		<3.5	U		<3	U		<3	U		1100		J
		VMP-7-29.5-020711	2/7/2011	<3.5	U		<3.6	U		<3.2	U		<3.2	U		1100		
		VMP-7-29.5-040711	4/7/2011	<0.84	U		<0.88	U		<0.77	U		<0.77	U		550		J
		VMP-7-29.5-080311	8/3/2011	<2	U		<2.1	U		<1.8	U		<1.8	U		950		
		VMP-7-29.5-111111	11/11/2011	<3.9	U		<4.1	U		4.1			1.4	J		720		
		VMP-7-29.5-020112	2/1/2012	<0.78	U		<0.82	U		<2.9	U	UJ	<0.72	U		560		J
		VMP-7-29.5-041312	4/13/2012	<0.0049	U		0.0011	J		0.0072			0.0018	J		0.71		
		VMP-7-29.5-072012	7/20/2012	<0.005	U		0.0012	J		0.0032	J		<0.0046	U		0.031		
		VMP-7-29.5-072012-Dup	7/20/2012	<0.005	U		0.0013	J		0.0035	J		0.00098	J		0.029		
		VMP-7-29.5-101012	10/10/2012	<0.0078	U		0.0014	J		<0.0071	U		<0.0071	U		0.013		
		VMP-7-29.5-060613	6/6/2013	<0.0081	U		0.0024	J		<0.0074	U		<0.0074	U		0.0063	J	
		VMP-7-29.5-073013	7/30/2013	<0.0074	U		0.0012	J		<0.0067	U		<0.0067	U		0.0015	J	
		VMP-7-29.5-102213	10/22/2013	0.00064	J		0.0011	J		0.0005	J		<0.0066	U		0.015		
	38 ft	VMP-7-38	11/9/2009	<0.35	U		<0.37	U		<0.32	U		<0.32	U		410	E	J
		VMP-7-38-020711	2/7/2011	<4.6	U		<4.9	U		<4.2	U		<4.2	U		920		
		VMP-7-38-040711	4/7/2011	<1.2	U		<1.2	U		<1.1	U		<1.1	U		720		J
		VMP-7-38-020112	2/1/2012	<1.1	U		<1.2	U		<4.1	U	UJ	<1	U		630		J
		VMP-7-38-042512	4/25/2012	<0.0049	U		0.0012	J		<0.0045	J	U	<0.0045	J	U	0.32		J
		VMP-7-38-042512-Dup	4/25/2012	<0.0049	J	U	0.0015	J		<0.0045	J	U	<0.0045	J	U	0.23		J
		VMP-7-38-101112	10/11/2012	<0.0072	U		0.0011	J		<0.0066	U		<0.0066	U		0.011		
		VMP-7-38-060613	6/6/2013	<0.0086	U		<0.009	U		<0.0079	U		<0.0079	U		0.018		
		VMP-7-38-073013	7/30/2013	<0.0075	U		0.0012	J		<0.0068	U		<0.0068	U		<0.0065	U	
		VMP-7-38-110113	11/1/2013	<0.0074	U		0.0012	J		<0.0068	U		<0.0068	U		0.0063	J	

SEE LAST PAGE OF TABLE FOR NOTES

TABLE 5
CUMULATIVE SUMMARY OF SOIL VAPOR ANALYTICAL DETECTIONS AND SCREENING RESULTS: VILLAGE - VOCS

Location	Depth	Sample ID	Sample Date	Trichloroethene			Trichlorofluoromethane			1,2,4-Trimethylbenzene			1,3,5-Trimethylbenzene			2,2,4-Trimethylpentane		
				1.5			860											
				Result (mg/m^3)	Lab Quals	URS Quals	Result (mg/m^3)	Lab Quals	URS Quals	Result (mg/m^3)	Lab Quals	URS Quals	Result (mg/m^3)	Lab Quals	URS Quals	Result (mg/m^3)	Lab Quals	URS Quals
VMP-8	5 ft	VMP-8-5	11/10/2009	<0.006	U		<0.006	U		<0.005	U		<0.005	U		0.031		
		VMP - 8 - 5 - 083010	8/30/2010	0.0027	J		0.0013	J		0.0015	J		<0.0066	U		0.011		
		VMP-8-5-111810	11/17/2010	<0.0063	J	U	0.0013	J		<0.0057	J	U	<0.0057	U		0.00032	J	
		VMP-8-5-021011	2/10/2011	<0.0066	U		<0.0069	U		<0.0061	U		<0.0061	U		0.027		
		VMP-8-5-040711	4/7/2011	0.003	J		0.0011	J		<0.0068	U		<0.0068	U		0.003	J	
		VMP-8-5-072711	7/27/2011	<0.008	U		<0.0083	U		0.004	J		0.0013	J		0.011		
		VMP-8-5-110311	11/3/2011	<0.0046	U		0.0012	J		0.00078	J		<0.0042	U		0.0024	J	
		VMP-8-5-012312	1/23/2012	<0.0057	U		0.0014	J		<0.0052	U		<0.0052	U		0.006		
		VMP-8-5-041012	4/10/2012	0.0012	J		<0.0054	U		0.0015	J		<0.0047	U		0.045		
		VMP-8-5-071312	7/13/2012	<0.0043	U		<0.0045	U		<0.004	J	U	<0.004	U		<0.0038	U	
		VMP-8-5-073112	7/31/2012	<0.0055	U		0.0011	J		0.0019	J		<0.0051	U		0.11		
		VMP-8-5-100412	10/4/2012	<0.0074	U		<0.0078	U		<0.0068	J	U	<0.0068	U		<0.0064	J	U
		VMP-8-5-100412-Dup	10/4/2012	<0.0071	U		<0.0074	U		<0.0065	U		<0.0065	U		<0.0062	U	
		VMP-8-5-012413	1/24/2013	<0.0072	U		0.0014	J		<0.0066	U		<0.0066	U		0.001	J	
		VMP-8-5-042513	4/25/2013	<0.0078	U		<0.0081	U		0.02			<0.0071	J	U	0.18		
		VMP-8-5-073013	7/30/2013	<0.0073	U		0.0011	J		0.0018	J		<0.0067	U		0.088		
		VMP-8-5-102213	10/22/2013	<0.0072	U		0.0012	J		<0.0066	J	U	<0.0066	U		0.001	J	
	9.5 ft	VMP-8-9.5	11/10/2009	<0.006	U		<0.006	U		<0.005	U		<0.005	U		<0.005	U	
		VMP - 8 - 9.5 - 083010	8/30/2010	0.0027	J		0.0014	J		0.00098	J		<0.0059	U		0.0024	J	
		VMP - 8 - 9.5 - 083010-DUP	8/30/2010	0.0019	J		0.0017	J		0.00079	J		<0.0061	U		0.0016	J	
		VMP-8-9.5-111810	11/17/2010	<0.0065	J	U	0.0011	J		<0.0059	U		<0.0059	U		0.0034	J	
		VMP-8-9.5-021011	2/10/2011	<0.0068	U		0.0013	J		<0.0062	U		<0.0062	U		0.0077		
		VMP-8-9.5-040711	4/7/2011	0.0036	J		<0.0078	U		<0.0068	U		<0.0068	U		0.0028	J	
		VMP-8-9.5-072711	7/27/2011	<0.0057	U		0.0014	J		0.0035	J		0.0011	J		0.0083		
		VMP-8-9.5-110311	11/3/2011	<0.0045	U		0.0012	J		0.0025	J		0.00057	J		0.0022	J	
		VMP-8-9.5-012312	1/23/2012	0.027			0.0012	J		<0.005	U		<0.005	U		0.0069		
		VMP-8-9.5-041012	4/10/2012	0.0014	J		<0.0054	U		<0.0047	U		<0.0047	U		0.056		
		VMP-8-9.5-071312	7/13/2012	<0.005	U		0.0013	J		<0.0046	U		<0.0046	U		<0.0044	U	
		VMP-8-9.5-071312-Dup	7/13/2012	<0.0048	U		0.00099	J		<0.0044	U		<0.0044	U		<0.0042	U	
		VMP-8-9.5-100412	10/4/2012	<0.0081	U		0.0015	J		<0.0074	J	U	<0.0074	U		0.075		
		VMP-8-9.5-012413	1/24/2013	<0.0068	U		0.0015	J		<0.0062	U		<0.0062	U		0.0017	J	
		VMP-8-9.5-012413-Dup	1/24/2013	<0.0072	U		0.0012	J		<0.0066	U		<0.0066	U		0.00094	J	
		VMP-8-9.5-042513	4/25/2013	<0.0072	U		0.0017	J		<0.0066	J	U	<0.0066	U		0.12		
		VMP-8-9.5-073013	7/30/2013	<0.0072	U		0.0012	J		<0.0066	U		<0.0066	U		0.017		
		VMP-8-9.5-102213	10/22/2013	<0.0072	U		0.001	J		<0.0066	J	U	<0.0066	U		0.0087		

SEE LAST PAGE OF TABLE FOR NOTES

TABLE 5
CUMULATIVE SUMMARY OF SOIL VAPOR ANALYTICAL DETECTIONS AND SCREENING RESULTS: VILLAGE - VOCS

Location	Depth	Sample ID	Sample Date	Trichloroethene			Trichlorofluoromethane			1,2,4-Trimethylbenzene			1,3,5-Trimethylbenzene			2,2,4-Trimethylpentane		
				1.5			860											
				Result (mg/m^3)	Lab Quals	URS Quals	Result (mg/m^3)	Lab Quals	URS Quals	Result (mg/m^3)	Lab Quals	URS Quals	Result (mg/m^3)	Lab Quals	URS Quals	Result (mg/m^3)	Lab Quals	URS Quals
VMP-8	23.5 ft	VMP-8-23.5	11/10/2009	<0.006	U		<0.006	U		<0.005	U		<0.005	U		<0.005	U	
		VMP - 8 - 23.5 - 083010	8/30/2010	0.002	J		0.0017	J		<0.0065	U		<0.0065	U		0.0073		
		VMP-8-23.5-111910	11/19/2010	0.0064	J		<0.0071	U		<0.0062	U		<0.0062	U		0.0061		
		VMP-8-23.5-021011	2/10/2011	<0.0072	U		0.0013	J		<0.0066	U		<0.0066	U		0.018		
		VMP-8-23.5-040711	4/7/2011	0.003	J		0.00098	J		<0.0062	U		<0.0062	U		0.0023	J	
		VMP-8-23.5-040711-DUP	4/7/2011	0.006	J		<0.011	U		<0.0098	U		<0.0098	U		0.0018	J	
		VMP-8-23.5-081011	8/10/2011	<0.0071	U		0.0014	J		0.0024	J		<0.0065	J	U	0.031		
		VMP-8-23.5-110611	11/6/2011	<0.0051	U		0.0012	J		<0.0047	U		<0.0047	U		0.001	J	
		VMP-8-23.5-012312	1/23/2012	<0.0057	U		0.0014	J		<0.0052	U		<0.0052	U		0.0037	J	
		VMP-8-23.5-041012	4/10/2012	<0.005	U		<0.0052	U		0.00075	J		<0.0046	U		0.066		
		VMP-8-23.5-071312	7/13/2012	<0.0055	U		0.0012	J		<0.0051	U		<0.0051	U		<0.0048	U	
		VMP-8-23.5-100412	10/4/2012	<0.0078	U		0.0014	J		<0.0071	U		<0.0071	U		0.069		
		VMP-8-23.5-012413	1/24/2013	<0.0078	U		0.0018	J		<0.0071	U		<0.0071	U		<0.0068	U	
		VMP-8-23.5-050113	5/1/2013	<0.0081	U		<0.0085	U		<0.0074	U		<0.0074	U		0.004	J	
		VMP-8-23.5-073013	7/30/2013	<0.0072	U		<0.0076	U		<0.0066	U		<0.0066	U		0.0021	J	
		VMP-8-23.5-073013-Dup	7/30/2013	<0.0072	U		<0.0075	U		<0.0066	U		<0.0066	U		0.0033	J	
		VMP-8-23.5-102213	10/22/2013	<0.0072	U		0.00098	J		<0.0066	U		<0.0066	U		<0.0063	U	
VMP-9	5 ft	VMP-9-5	11/11/2009	<0.006	U		<0.006	U		<0.005	U		<0.005	U		<0.005	U	
		VMP-9-5-082610	8/26/2010	<0.0061	U		<0.0064	U		<0.0056	U		<0.0056	U		0.029		
		VMP-9-5-111910	11/19/2010	0.0037	J		<0.0067	U		<0.0058	U		<0.0058	U		0.0075		
		VMP-9-5-020811	2/8/2011	0.0014	J		0.0011	J		<0.0054	U		<0.0054	U		0.002	J	
		VMP-9-5-040611	4/6/2011	0.0077	J		<0.017	U		<0.015	U		<0.015	U		0.022		
		VMP-9-5-080211	8/2/2011	<0.32	U		<0.33	U		<0.29	U		<0.29	U		150		
		VMP-9-5-110411	11/4/2011	<0.0047	U		<0.0049	U		0.0016	J		<0.0043	J	U	0.38		
		VMP-9-5-012612	1/26/2012	0.0017	J		0.00055	J		<0.0037	U		<0.0037	U		1.1		
		VMP-9-5-041112	4/11/2012	<0.0048	U		<0.005	U		0.0012	J		<0.0044	U		0.087		
		VMP-9-5-071312	7/13/2012	<0.0051	U		0.0013	J		<0.0047	U		<0.0047	U		0.0031	J	
		VMP-9-5-101012	10/10/2012	<0.0078	U		0.0014	J		<0.0071	U		<0.0071	U		0.016		
		VMP-9-5-012513	1/25/2013	<0.0076	U	UJ	0.0016	J	J	<0.0069	U	UJ	<0.0069	U	UJ	0.0011	J	J
		VMP-9-5-021513	2/15/2013	<0.0074	U		0.0014	J		0.014	J	J	<0.0068	U		0.21		
		VMP-9-5-050113	5/1/2013	<0.0079	U		0.0014	J		<0.0072	U		<0.0072	U		0.0015	J	
		VMP-9-5-073013	7/30/2013	<0.0078	U		<0.0082	U		<0.0072	U		<0.0072	U		0.0045	J	
		VMP-9-5-102213	10/22/2013	<0.0073	U		0.001	J		<0.0067	U		<0.0067	U		0.018		
		VMP-9-5-122013-R	12/20/2013	<0.0071	J	U	<0.0074	U		<0.0065	U		<0.0065	U		0.031		

SEE LAST PAGE OF TABLE FOR NOTES

TABLE 5
CUMULATIVE SUMMARY OF SOIL VAPOR ANALYTICAL DETECTIONS AND SCREENING RESULTS: VILLAGE - VOCS

Location	Depth	Sample ID	Sample Date	Trichloroethene			Trichlorofluoromethane			1,2,4-Trimethylbenzene			1,3,5-Trimethylbenzene			2,2,4-Trimethylpentane		
				1.5			860											
				Result (mg/m^3)	Lab Quals	URS Quals	Result (mg/m^3)	Lab Quals	URS Quals	Result (mg/m^3)	Lab Quals	URS Quals	Result (mg/m^3)	Lab Quals	URS Quals	Result (mg/m^3)	Lab Quals	URS Quals
VMP-9	11.5 ft	VMP-9-11.5	11/11/2009	<0.007	U		<0.007	U		<0.006	U		<0.006	U		<0.006	U	
		VMP-9-11.5-082610	8/26/2010	<0.14	U		<0.14	U		<0.13	U		<0.13	U		98		
		VMP-9-11.5-111910	11/19/2010	0.37	J		<0.42	U		<0.37	U		<0.37	U		150		
		VMP-9-11.5-020911	2/9/2011	<0.0072	U		<0.0076	U		<0.0066	U		<0.0066	U		0.0073		
		VMP-9-11.5-020911-DUP	2/9/2011	<0.0056	U		<0.0059	U		<0.0051	U		<0.0051	U		0.0074		
		VMP-9-11.5-040611	4/6/2011	0.011	J		<0.022	U		<0.019	U		<0.019	U		0.0075	J	
		VMP-9-11.5-080211	8/2/2011	<0.47	U		<0.49	U		<0.43	U		<0.43	U		310		
		VMP-9-11.5-110411	11/4/2011	<0.0047	U		<0.0049	U		0.0018	J		<0.0043	J	U	0.031		
		VMP-9-11.5-012612	1/26/2012	0.0071			<0.0044	U		<0.0038	U		<0.0038	U		0.11		
		VMP-9-11.5-041112	4/11/2012	0.0016	J		0.0017	J		<0.0045	U		<0.0045	U		0.075		
		VMP-9-11.5-071312	7/13/2012	<0.0055	U		0.0012	J		0.0033	J		<0.0051	J	U	<0.0048	U	
		VMP-9-11.5-101012	10/10/2012	<0.0074	U		0.0016	J		<0.0068	U		<0.0068	U		0.034		
		VMP-9-11.5-012513	1/25/2013	<0.0063	U		0.0017	J		<0.0057	U		<0.0057	U		0.0054		
		VMP-9-11.5-012513-DUP	1/25/2013	<0.0068	U		0.0015	J		<0.0062	U		<0.0062	U		0.0083		
		VMP-9-11.5-050113	5/1/2013	<0.0081	U		0.0015	J		<0.0074	U		<0.0074	U		0.004	J	
		VMP-9-11.5-073013	7/30/2013	<0.0081	U		<0.0084	U		<0.0074	U		<0.0074	U		<0.007	U	
		VMP-9-11.5-102213	10/22/2013	<0.007	U		0.0012	J		<0.0064	U		<0.0064	U		0.0011	J	
		VMP-9-11.5-122013-R	12/20/2013	<0.0071	J	U	<0.0074	U		<0.0065	U		<0.0065	U		0.031		
	25.5 ft	VMP-9-25.5	11/10/2009	<1.5	U		<1.5	U		<1.4	U		<1.4	U		710		J
		VMP-9-25.5-D	11/10/2009	<1.3	U		<1.4	U		<1.2	U		<1.2	U		680		J
		VMP-9-25.5-082610	8/26/2010	<1.1	U		<1.1	U		0.19	J		<0.99	U		650		
		VMP-9-25.5-082610-DUP	8/26/2010	<1.2	U		<1.2	U		0.17	J		<1.1	U		660		
		VMP-9-25.5-111910	11/19/2010	<1.2	U		<1.3	U		<1.1	U		<1.1	U		550		
		VMP-9-25.5-020911	2/9/2011	<0.68	U		<0.71	U		0.12	J		<0.62	U		190		
		VMP-9-25.5-040811	4/8/2011	<0.34	U		<0.36	U		0.056	J		<0.31	U		98		
		VMP-9-25.5-080211	8/2/2011	<0.76	U		<0.79	U		<0.69	U		<0.69	U		440		J
		VMP-9-25.5-110711	11/7/2011	0.32	J		<0.7	U		<0.61	U		<0.61	U		120		
		VMP-9-25.5-110711-DUP	11/7/2011	0.33	J		0.12	J		<0.53	U		<0.53	U		120		
		VMP-9-25.5-012612	1/26/2012	<0.17	U		<0.18	U		<0.63	U		<0.16	U		76		J
		VMP-9-25.5-041112	4/11/2012	<0.0049	U		<0.0051	U		0.0013	J		0.0006	J		0.046		
		VMP-9-25.5-071312	7/13/2012	<0.0053	U		0.0015	J		<0.0048	J	U	<0.0048	J	U	<0.0046	J	U
		VMP-9-25.5-071312-Dup	7/13/2012	<0.0051	U		0.0016	J		<0.0047	J	U	<0.0047	J	U	<0.0045	J	U
		VMP-9-25.5-101012	10/10/2012	<0.0071	U		0.0015	J		<0.0065	U		<0.0065	U		0.0081		
		VMP-9-25.5-013013	1/30/2013	<0.0076	U		0.0016	J		<0.0069	U		<0.0069	U		0.0038	J	
		VMP-9-25.5-050113	5/1/2013	<0.0081	U		0.0014	J		<0.0074	U		<0.0074	J	U	0.011		
		VMP-9-25.5-050113-Dup	5/1/2013	<0.0083	U		0.0014	J		<0.0076	U		<0.0076	J	U	0.0079		
		VMP-9-25.5-073013	7/30/2013	<0.0078	U		0.0011	J		<0.0072	U		<0.0072	U		<0.0068	U	
		VMP-9-25.5-102213	10/22/2013	<0.0071	U		0.0011	J		<0.0065	U		<0.0065	U		0.015		
		VMP-9-25.5-102213-Dup	10/22/2013	<0.0072	U		0.001	J		<0.0066	U		<0.0066	U		0.0098		

SEE LAST PAGE OF TABLE FOR NOTES

TABLE 5
CUMULATIVE SUMMARY OF SOIL VAPOR ANALYTICAL DETECTIONS AND SCREENING RESULTS: VILLAGE - VOCS

Location	Depth	Sample ID	Sample Date	Trichloroethene			Trichlorofluoromethane			1,2,4-Trimethylbenzene			1,3,5-Trimethylbenzene			2,2,4-Trimethylpentane		
				1.5			860											
				Result (mg/m^3)	Lab Quals	URS Quals	Result (mg/m^3)	Lab Quals	URS Quals	Result (mg/m^3)	Lab Quals	URS Quals	Result (mg/m^3)	Lab Quals	URS Quals	Result (mg/m^3)	Lab Quals	URS Quals
VMP-9	38.5 ft	VMP-9-38.5	11/10/2009	<3	U		<3.1	U		<2.7	U		<2.7	U		640		J
		VMP-9-38.5-020911	2/9/2011	<1.1	U		<1.2	U		<1	U		<1	U		380		
		VMP-9-38.5-040811	4/8/2011	<1.5	U		<1.6	U		<1.4	U		<1.4	U		250		
		VMP-9-38.5-012612	1/26/2012	<0.22	U		<0.24	U		<0.82	U		<0.21	U		120		J
		VMP-9-38.5-041112	4/11/2012	0.0017	J		<0.0045	U		<0.004	U		<0.004	U		0.1		
		VMP-9-38.5-071312	7/13/2012	<0.0057	J	U	0.0014	J		0.0035	J		<0.0052	J	U	<0.005	J	U
		VMP-9-38.5-101012	10/10/2012	<0.021	U		<0.022	U		<0.019	U		<0.019	U		4.8		
		VMP-9-38.5-013013	1/30/2013	<0.0076	U		0.0016	J		<0.0069	U		<0.0069	U		0.0051	J	
		VMP-9-38.5-050113	5/1/2013	<0.0083	U		0.0011	J		<0.0076	U		<0.0076	U		0.027		
		VMP-9-38.5-073113	7/31/2013	<0.0081	U		<0.0084	U		<0.0074	U		<0.0074	U		0.0041	J	
		VMP-9-38.5-102213	10/22/2013	<0.0075	U		0.0012	J		<0.0068	U		<0.0068	U		0.004	J	
VMP-18	8.5 ft	VMP-18-8.5	6/18/2010	<0.007	U		0.0012	J		<0.007	U		<0.007	U		0.0084		
		VMP-18-8.5-090710	9/7/2010	<0.0069	J	U	0.0024	J		<0.0063	J	U	<0.0063	U		0.06		
		VMP-18-8.5-111910	11/19/2010	0.0022	J		<0.0061	U		<0.0053	U		<0.0053	U		0.093		
		VMP-18-8.5-020711	2/7/2011	0.0026	J		0.0011	J		0.0042	J		0.0019	J		0.1		J
		VMP-18-8.5-020711-DUP	2/7/2011	0.0019	J		0.0011	J		0.0023	J		<0.0056	U		0.032		J
		VMP-18-8.5-040711	4/7/2011	0.0032	J		0.001	J		<0.0063	J	U	<0.0063	U		0.022		
		VMP-18-8.5-072811	7/28/2011	<0.0074	U		<0.0078	U		0.0063	J		<0.0068	J	U	0.0051	J	
		VMP-18-8.5-110711	11/7/2011	<0.0048	U		0.00097	J		<0.0044	J	U	<0.0044	U		<0.0042	U	
		VMP-18-8.5-012312	1/23/2012	<0.0052	U		0.00098	J		<0.0048	U		<0.0048	U		0.0016	J	
		VMP-18-8.5-041012	4/10/2012	0.0012	J		<0.0056	U		0.0036	J		<0.0049	J	U	0.061		
		VMP-18-8.5-071212	7/12/2012	<0.0053	U		0.001	J		0.0041	J		<0.0048	U		0.005		
		VMP-18-8.5-100912	10/9/2012	<0.0071	U		0.0013	J		<0.0065	U		<0.0065	U		0.021		
		VMP-18-8.5-012313	1/23/2013	<0.0078	U		<0.0081	U		<0.0071	U		<0.0071	U		0.013		
		VMP-18-8.5-050113	5/1/2013	<0.0083	U		0.001	J		<0.0076	U		<0.0076	U		0.086		
		VMP-18-8.5-072913	7/29/2013	<0.0079	U		<0.0082	U		<0.0072	U		<0.0072	U		0.0048	J	
		VMP-18-8.5-102513	10/25/2013	<0.0066	U		0.00097	J		0.00026	J		<0.0061	U		0.0095		
		VMP-18-8.5-102513-Dup	10/25/2013	<0.0076	U		0.0012	J		0.00045	J		<0.007	U		0.0078		

SEE LAST PAGE OF TABLE FOR NOTES

TABLE 5
CUMULATIVE SUMMARY OF SOIL VAPOR ANALYTICAL DETECTIONS AND SCREENING RESULTS: VILLAGE - VOCS

Location	Depth	Sample ID	Sample Date	Trichloroethene			Trichlorofluoromethane			1,2,4-Trimethylbenzene			1,3,5-Trimethylbenzene			2,2,4-Trimethylpentane		
				1.5			860											
				Result (mg/m^3)	Lab Quals	URS Quals	Result (mg/m^3)	Lab Quals	URS Quals	Result (mg/m^3)	Lab Quals	URS Quals	Result (mg/m^3)	Lab Quals	URS Quals	Result (mg/m^3)	Lab Quals	URS Quals
VMP-19	5 ft	VMP-19-5	6/18/2010	<0.007	U		0.00091	J		<0.006	U		<0.006	U		0.013		
		VMP-19-5-090110	9/1/2010	<0.0069	U		0.0013	J		<0.0063	J	U	<0.0063	U		0.22	J	J
		VMP-19-5-111510	11/15/2010	0.0024	J		0.0011	J		<0.0068	U		<0.0068	U		0.0054	J	
		VMP-19-5-020411	2/4/2011	0.0032	J		0.001	J		<0.0059	U		<0.0059	U		0.046		
		VMP-19-5-040711	4/7/2011	0.0034	J		0.00094	J		<0.0066	U		<0.0066	U		0.054		
		VMP-19-5-080911	8/9/2011	<0.008	J	U	<0.0083	J	U	<0.0073	J	U	<0.0073	J	U	0.1		J
		VMP-19-5-080911-DUP	8/9/2011	<0.0076	U		<0.0079	J	U	<0.0069	J	U	<0.0069	J	U	0.078		J
		VMP-19-5-110811	11/8/2011	<0.0053	U		<0.0055	U		<0.0048	J	U	<0.0048	U		0.0038	J	
		VMP-19-5-012612	1/26/2012	<0.0046	U		<0.0048	U		<0.0042	U		<0.0042	U		0.00079	J	
		VMP-19-5-041012	4/10/2012	0.0018	J		<0.0055	U		<0.0048	J	U	<0.0048	J	U	0.026		
		VMP-19-5-071112	7/11/2012	<0.006	U		0.0011	J		0.0055			<0.0055	J	U	<0.0052	U	
		VMP-19-5-100912	10/9/2012	<0.008	U		<0.0083	U		<0.0073	U		<0.0073	U		0.016		
		VMP-19-5-013113	1/31/2013	<0.0069	U		0.0012	J		0.14			0.057			0.02		
		VMP-19-5-043013	4/30/2013	<0.0091	U		0.0016	J		<0.0084	J	U	<0.0084	U		0.13		
		VMP-19-5-073113	7/31/2013	<0.0076	U		<0.0079	U		<0.0069	U		<0.0069	U		0.00074	J	
		VMP-19-5-102513	10/25/2013	<0.0076	U		0.0012	J		<0.007	U		<0.007	U		0.0098		
VMP-20	5 ft	VMP-20-5-031411	3/14/2011	<0.0065	U		0.0015	J		0.0039	J		0.001	J		1.4		
		VMP-20-5-041511	4/15/2011	<0.071	U		<0.075	U		<0.065	U		<0.065	U		4		
		VMP-20-5-072511	7/25/2011	<0.0076	U		0.0017	J		<0.0069	J	U	<0.0069	U		0.0043	J	
		VMP-20-5-110111	11/1/2011	<0.0043	U		0.0031	J		<0.004	J	U	<0.004	U		0.0017	J	
		VMP-20-5-012312	1/23/2012	<0.021	U		0.017	J		<0.019	U		<0.019	U		2.2		
		VMP-20-5-041012	4/10/2012	<0.0047	U		0.0029	J		<0.0043	U		<0.0043	U		0.051		
		VMP-20-5-071112	7/11/2012	<0.0063	U		0.004	J		<0.0057	J	U	<0.0057	U		<0.0054	U	
		VMP-20-5-073112	7/31/2012	<0.0053	U		0.017			0.0021	J		<0.0048	U		0.0096		
		VMP-20-5-100412	10/4/2012	<0.0078	U		0.0021	J		<0.0071	U		<0.0071	U		0.0031	J	
		VMP-20-5-020713	2/7/2013	<0.0066	U		0.012			0.06			0.0088			0.12		
		VMP-20-5-041913	4/19/2013	<0.0067	U		0.0025	J		0.0088			<0.0062	J	U	0.12		
		VMP-20-5-072313	7/23/2013	0.0082			0.0025	J		<0.0069	U		<0.0069	J	U	0.011		
		VMP-20-5-110113	11/1/2013	<0.0073	U		0.0013	J		<0.0067	U		<0.0067	U		<0.0063	U	
	10 ft	VMP-20-10-031411	3/14/2011	<0.0065	U		0.0011	J		0.0046	J		0.0024	J		0.23		
		VMP-20-10-041511	4/15/2011	<0.065	U		<0.068	U		<0.059	U		<0.059	U		1.1		
		VMP-20-10-072511	7/25/2011	<0.0069	U		<0.0072	U		0.0025	J		<0.0063	U		<0.006	U	
		VMP-20-10-110111	11/1/2011	<0.0046	U		0.0069			<0.0042	U		<0.0042	U		<0.004	U	
		VMP-20-10-012312	1/23/2012	<0.0048	U		0.032			<0.0044	U		<0.0044	U		0.02		
		VMP-20-10-041012	4/10/2012	<0.0046	U		0.025			0.0011	J		<0.0042	U		0.094		
		VMP-20-10-071112	7/11/2012	<0.0053	U		0.018			<0.0048	U		<0.0048	U		<0.0046	U	
		VMP-20-10-100412	10/4/2012	<0.0072	U		0.0048	J		<0.0066	U		<0.0066	U		<0.0063	J	U
		VMP-20-10-012213	1/22/2013	<0.0066	U		0.0033	J		<0.0061	U		<0.0061	U		0.0049	J	
		VMP-20-10-041913	4/19/2013	<0.0069	U		0.0035	J		<0.0063	U		<0.0063	U		0.051		
		VMP-20-10-072313	7/23/2013	<0.0078	J	U	0.0038	J		<0.0071	U		<0.0071	U		0.0066		
		VMP-20-10-110113	11/1/2013	<0.0071	U		0.0022	J		<0.0065	U		<0.0065	U		0.0029	J	
		VMP-20-10-110113-Dup	11/1/2013	<0.0066	U		0.0021	J		<0.0061	U		<0.0061	U		0.0047	J	

SEE LAST PAGE OF TABLE FOR NOTES

TABLE 5
CUMULATIVE SUMMARY OF SOIL VAPOR ANALYTICAL DETECTIONS AND SCREENING RESULTS: VILLAGE - VOCS

Location	Depth	Sample ID	Sample Date	Trichloroethene			Trichlorofluoromethane			1,2,4-Trimethylbenzene			1,3,5-Trimethylbenzene			2,2,4-Trimethylpentane		
				1.5			860											
				Result (mg/m^3)	Lab Quals	URS Quals	Result (mg/m^3)	Lab Quals	URS Quals	Result (mg/m^3)	Lab Quals	URS Quals	Result (mg/m^3)	Lab Quals	URS Quals	Result (mg/m^3)	Lab Quals	URS Quals
VMP-20	25 ft	VMP-20-25-031411	3/14/2011	<0.0064	U		<0.0067	U		<0.0059	U		<0.0059	U		0.16		
		VMP-20-25-041511	4/15/2011	<0.074	U		<0.078	U		<0.068	U		<0.068	U		1		
		VMP-20-25-072611	7/26/2011	<0.49	U		<0.52	U		<0.45	U		<0.45	U		340		
		VMP-20-25-110511	11/5/2011	<0.0045	U		0.016			0.0013	J		<0.0041	U		0.11		
		VMP-20-25-012312	1/23/2012	<0.005	U		0.074			<0.0046	U		<0.0046	U		0.0029	J	
		VMP-20-25-041012	4/10/2012	<0.0047	U		0.086			0.00082	J		<0.0043	U		0.011		
		VMP-20-25-041012-Dup	4/10/2012	<0.0048	U		0.094			0.0012	J		0.00099	J		0.01		
		VMP-20-25-071112	7/11/2012	<0.0054	U		0.08			<0.0049	J	U	<0.0049	U		<0.0047	U	
		VMP-20-25-100412	10/4/2012	<0.008	U		0.051			<0.0073	U		<0.0073	U		<0.0069	J	U
		VMP-20-25-012213	1/22/2013	<0.0066	U		0.047			<0.0061	U		<0.0061	U		<0.0058	U	
		VMP-20-25-041913	4/19/2013	<0.0072	U		0.0098			<0.0066	J	U	<0.0066	J	U	0.076		
		VMP-20-25-072313	7/23/2013	<0.0081	J	U	0.014			<0.0074	U		<0.0074	U		0.0015	J	
		VMP-20-25-110113	11/1/2013	0.00056	J		0.0034	J		<0.0058	U		<0.0058	U		<0.0055	U	
	39.5 ft	VMP-20-39.5-100412	10/4/2012	<1.9	U		<2	U		<1.8	U		<1.8	U		410		
		VMP-20-39.5-012313	1/23/2013	<1.1	U		<1.2	U		<1	U		<1	U		560		
		VMP-20-39.5-041913	4/19/2013	<0.88	U		<0.92	U		<0.81	U		<0.81	U		380		
		VMP-20-39.5-072313	7/23/2013	<1.7	U		<1.7	U		<1.5	U		<1.5	U		370		
		VMP-20-39.5-110113	11/1/2013	<0.14	U		<0.15	U		<0.13	U		<0.13	U		120		
VMP-21	5 ft	VMP-21-5-020911	2/9/2011	<2.5	U		<2.6	U		<2.3	U		<2.3	U		830		
		VMP-21-5-020911-DUP	2/9/2011	<4.3	U		<4.5	U		<3.9	U		<3.9	U		660		
		VMP-21-5-041311	4/13/2011	<0.0071	U		0.0012	J		0.0014	J		<0.0065	U		1.6		
		VMP-21-5-072511	7/25/2011	<0.0074	U		0.0013	J		<0.0068	J	U	<0.0068	U		0.0035	J	
		VMP-21-5-110111	11/1/2011	<0.0061	U		<0.0064	U		0.13			0.033			0.016		
		VMP-21-5-012312	1/23/2012	0.0043	J		0.0011	J		<0.0048	U		<0.0048	U		0.0015	J	
		VMP-21-5-012312-DUP	1/23/2012	0.0022	J		0.0011	J		<0.0044	U		<0.0044	U		0.0018	J	
		VMP-21-5-042412	4/24/2012	<0.0098	U		<0.01	U		<0.009	U		<0.009	U		1.3		
		VMP-21-5-071012	7/10/2012	<0.0057	U		0.0016	J		0.048			0.018			<0.005	U	
		VMP-21-5-100412	10/4/2012	<0.0084	U		<0.0087	U		<0.0076	U		<0.0076	U		0.0052	J	
		VMP-21-5-020613	2/6/2013	<0.0076	U		0.0014	J		<0.0069	U		<0.0069	U		0.0012	J	
		VMP-21-5-051013	5/10/2013	<0.0077	U		<0.008	U		0.0026	J		<0.007	U		0.11		
		VMP-21-5-072313	7/23/2013	<0.0081	J	U	<0.0085	U		<0.0074	U		<0.0074	U		<0.0071	U	
		VMP-21-5-102113	10/21/2013	<0.0071	U		0.0011	J		<0.0065	U		<0.0065	U		0.0012	J	

SEE LAST PAGE OF TABLE FOR NOTES

TABLE 5
CUMULATIVE SUMMARY OF SOIL VAPOR ANALYTICAL DETECTIONS AND SCREENING RESULTS: VILLAGE - VOCS

Location	Depth	Sample ID	Sample Date	Trichloroethene			Trichlorofluoromethane			1,2,4-Trimethylbenzene			1,3,5-Trimethylbenzene			2,2,4-Trimethylpentane		
				1.5			860											
				Result (mg/m^3)	Lab Quals	URS Quals	Result (mg/m^3)	Lab Quals	URS Quals	Result (mg/m^3)	Lab Quals	URS Quals	Result (mg/m^3)	Lab Quals	URS Quals	Result (mg/m^3)	Lab Quals	URS Quals
VMP-21	10 ft	VMP-21-10-021011	2/10/2011	<2.2	U		<2.4	U		<2.1	U		<2.1	U		480		
		VMP-21-10-041311	4/13/2011	0.17	J		<0.3	U		<0.26	U		<0.26	U		42		
		VMP-21-10-072511	7/25/2011	<0.016	U		0.0029	J		<0.014	J	U	<0.014	U		<0.014	U	
		VMP-21-10-110111	11/1/2011	<0.0046	U		0.0014	J		<0.0042	U		<0.0042	U		<0.004	U	
		VMP-21-10-012312	1/23/2012	0.0017	J		0.0014	J		<0.0048	U		<0.0048	U		0.0045		
		VMP-21-10-040912	4/9/2012	0.0095			<0.0049	U		0.001	J		<0.0043	U		0.79		
		VMP-21-10-071012	7/10/2012	<0.0054	U		0.0012	J		<0.0049	J	U	<0.0049	U		<0.0047	U	
		VMP-21-10-100412	10/4/2012	<0.0076	U		<0.0079	U		<0.0069	J	U	<0.0069	U		0.017		
		VMP-21-10-020513	2/5/2013	<0.0072	U		<0.0076	J	U	<0.0066	U		<0.0066	U		0.026		
		VMP-21-10-020513-DUP	2/5/2013	<0.0068	U		<0.0071	J	U	<0.0062	U		<0.0062	U		0.03		
		VMP-21-10-051013	5/10/2013	<0.0078	U		<0.0082	U		<0.0072	U		<0.0072	U		0.014		
		VMP-21-10-072313	7/23/2013	<0.0078	J	U	0.0019	J		<0.0071	U		<0.0071	U		0.0026	J	
		VMP-21-10-102113	10/21/2013	<0.0071	U		0.0011	J		<0.0065	U		<0.0065	U		<0.0062	U	
	25 ft	VMP-21-25-021011	2/10/2011	<6.3	U		<6.5	U		<5.7	U		<5.7	U		1700		
		VMP-21-25-041411	4/14/2011	<22	U		<23	U		<20	U		<20	U		1200		
		VMP-21-25-041411-DUP	4/14/2011	<22	U		<23	U		<20	U		<20	U		1200		
		VMP-21-25-072611	7/26/2011	<7.1	U		<7.4	U		<6.5	U		<6.5	U		1500		
		VMP-21-25-110511	11/5/2011	<4.5	U		<4.7	U		<4.1	U		<4.1	U		160		
		VMP-21-25-012412	1/24/2012	<0.062	U		<0.065	U		<0.23	U		<0.057	U		16		
		VMP-21-25-040912	4/9/2012	0.0021	J		<0.0051	U		<0.0045	U		<0.0045	U		1.2		
		VMP-21-25-071112	7/11/2012	<0.0049	U		0.0011	J		<0.0045	J	U	<0.0045	U		0.015		
		VMP-21-25-100412	10/4/2012	<0.0078	U		0.0016	J		<0.0071	U		<0.0071	U		0.073		
		VMP-21-25-020513	2/5/2013	<0.0069	U		<0.0072	J	U	<0.0063	U		<0.0063	U		0.024		
		VMP-21-25-020513-DUP	2/5/2013	<0.0072	U		<0.0076	J	U	<0.0066	U		<0.0066	U		0.014		
		VMP-21-25-051013	5/10/2013	<0.0079	U		<0.0083	U		<0.0072	U		<0.0072	U		<0.0069	U	
		VMP-21-25-072313	7/23/2013	<0.008	J	U	0.0018	J		<0.0073	U		<0.0073	U		0.0018	J	
		VMP-21-25-102113	10/21/2013	<0.0073	U		0.0014	J		<0.0067	U		<0.0067	U		0.011		
	33 ft	VMP-21-33-021011	2/10/2011	<6.3	U		<6.5	U		<5.7	U		<5.7	U		1800		
		VMP-21-33-041411	4/14/2011	<21	U		<22	U		<19	U		<19	U		1300		
		VMP-21-33-110511	11/5/2011	<1	U		<1.1	U		<0.94	U		<0.94	U		69		
		VMP-21-33-012412	1/24/2012	<0.15	U		<0.15	U		<0.54	U		<0.13	U		54		J
		VMP-21-33-042412	4/24/2012	<0.005	J	U	<0.0052	U		<0.0046	J	U	<0.0046	U		0.58		
		VMP-21-33-071112	7/11/2012	<0.0053	U		<0.0055	U		<0.0048	J	U	<0.0048	U		<0.0046	U	
		VMP-21-33-100412	10/4/2012	<0.0076	U		<0.0079	U		<0.0069	J	U	<0.0069	U		0.038		
		VMP-21-33-020513	2/5/2013	<0.0071	U		<0.0074	U		<0.0065	U		<0.0065	U		0.01		
		VMP-21-33-051013	5/10/2013	<0.0076	U		<0.008	U		<0.007	J	U	<0.007	U		0.059		
		VMP-21-33-102113	10/21/2013	<0.0068	U		0.0015	J		<0.0062	U		<0.0062	U		0.016		
		VMP-21-33-102113-DUP	10/21/2013	<0.0078	U		0.0014	J		<0.0071	U		<0.0071	U		0.011		

SEE LAST PAGE OF TABLE FOR NOTES

TABLE 5
CUMULATIVE SUMMARY OF SOIL VAPOR ANALYTICAL DETECTIONS AND SCREENING RESULTS: VILLAGE - VOCS

Location	Depth	Sample ID	Sample Date	Trichloroethene			Trichlorofluoromethane			1,2,4-Trimethylbenzene			1,3,5-Trimethylbenzene			2,2,4-Trimethylpentane		
				1.5			860											
				Result (mg/m^3)	Lab Quals	URS Quals	Result (mg/m^3)	Lab Quals	URS Quals	Result (mg/m^3)	Lab Quals	URS Quals	Result (mg/m^3)	Lab Quals	URS Quals	Result (mg/m^3)	Lab Quals	URS Quals
VMP-22	5 ft	VMP-22-5-021111	2/11/2011	<0.14	U		<0.14	U		<0.13	U		<0.13	U		81		
		VMP-22-5-041811	4/18/2011	<0.068	U		<0.071	U		<0.062	U		<0.062	U		0.22		
		VMP-22-5-072611	7/26/2011	<0.008	U		<0.0083	U		<0.0073	J	U	<0.0073	J	U	0.13		
		VMP-22-5-110111	11/1/2011	<0.0045	U		<0.0047	U		<0.0041	U		<0.0041	U		0.00041	J	
		VMP-22-5-012412	1/24/2012	<0.0048	U		0.0013	J	J	<0.0044	U		<0.0044	U		1.4		J
		VMP-22-5-040912	4/9/2012	<0.0053	U		<0.0055	U		<0.0048	U		<0.0048	U		0.17		
		VMP-22-5-070912	7/9/2012	<0.0058	U		0.0013	J		<0.0053	J	U	<0.0053	U		0.0024	J	
		VMP-22-5-100312	10/3/2012	<0.0068	U		<0.0071	U		<0.0062	J	U	<0.0062	U		<0.0059	J	U
		VMP-22-5-100312-Dup	10/3/2012	<0.0062	U		0.0012	J		<0.0056	U		<0.0056	U		0.0064		
		VMP-22-5-012413	1/24/2013	<0.0069	U		0.0015	J		<0.0063	U		<0.0063	U		0.0081		
		VMP-22-5-041913	4/19/2013	<0.0068	U		0.0014	J		<0.0062	U		<0.0062	U		0.068		
		VMP-22-5-072313	7/23/2013	<0.0086	J	U	<0.009	U		<0.0078	U		<0.0078	U		0.0032	J	
		VMP-22-5-072313-Dup	7/23/2013	<0.0086	J	U	<0.009	U		<0.0078	U		<0.0078	U		0.0017	J	
		VMP-22-5-101813	10/18/2013	<0.0073	U		0.0011	J		<0.0067	U		<0.0067	U		0.0012	J	
	10 ft	VMP-22-10-021111	2/11/2011	<0.066	U		<0.068	U		<0.06	U		<0.06	U		25		
		VMP-22-10-041811	4/18/2011	<0.07	U		<0.073	U		<0.064	U		<0.064	U		0.016	J	
		VMP-22-10-072611	7/26/2011	<0.0081	U		<0.0085	U		<0.0074	J	U	<0.0074	J	U	0.022		J
		VMP-22-10-072611-DUP	7/26/2011	<0.0096	U		<0.01	U		<0.0088	J	U	<0.0088	U		0.051		J
		VMP-22-10-110211	11/2/2011	<0.0046	U		<0.0048	U		<0.0042	U		<0.0042	U		<0.004	U	
		VMP-22-10-012412	1/24/2012	0.0015	J		0.001	J		<0.0048	U		<0.0048	U		0.0063		
		VMP-22-10-040912	4/9/2012	<0.0052	U		0.0018	J		<0.0047	U		<0.0047	U		0.13		
		VMP-22-10-070912	7/9/2012	<0.0058	U		0.0014	J		<0.0053	U		<0.0053	U		<0.0051	U	
		VMP-22-10-070912-Dup	7/9/2012	<0.0057	U		<0.006	U		<0.0052	U		<0.0052	U		<0.005	U	
		VMP-22-10-100312	10/3/2012	<0.0065	U		0.0014	J		<0.0059	U		<0.0059	U		0.085		
		VMP-22-10-012413	1/24/2013	<0.0074	U		0.0013	J		<0.0068	U		<0.0068	U		0.003	J	
		VMP-22-10-041913	4/19/2013	<0.0072	U		0.0015	J		0.0098			<0.0066	J	U	0.057		
		VMP-22-10-072313	7/23/2013	<0.008	J	U	<0.0083	U		0.004	J		0.0077			0.032		
		VMP-22-10-101813	10/18/2013	<0.0075	U		0.0011	J		0.00036	J		<0.0068	U		0.045		
	18 ft	VMP-22-18-021111	2/11/2011	<1.1	U		<1.2	U		<1	U		<1	U		480		
		VMP-22-18-041811	4/18/2011	<4.8	U		<5	U		<4.4	U		<4.4	U		390		
		VMP-22-18-072611	7/26/2011	<2.5	U		<2.6	U		<2.3	U		<2.3	U		340		
		VMP-22-18-110511	11/5/2011	<0.0049	J	U	<0.0051	U		<0.0045	U		<0.0045	U		0.028		
		VMP-22-18-012412	1/24/2012	<0.045	U		<0.047	U		<0.16	U		<0.041	U		17		J
		VMP-22-18-040912	4/9/2012	<0.0054	U		<0.0056	U		<0.0049	U		<0.0049	U		0.081		
		VMP-22-18-070912	7/9/2012	<0.0057	U		<0.006	U		<0.0052	U		<0.0052	U		0.0014	J	
		VMP-22-18-100412	10/4/2012	<0.0078	U		0.0013	J		<0.0071	U		<0.0071	U		0.017		
		VMP-22-18-012413	1/24/2013	<0.0074	U		0.0014	J		<0.0068	U		<0.0068	U		0.0021	J	
		VMP-22-18-042213	4/22/2013	<0.0077	U		0.0014	J		<0.007	U		<0.007	U		0.092		
		VMP-22-18-072913	7/29/2013	<0.0078	U		0.0017	J		<0.0071	U		0.0026	J		0.013		
		VMP-22-18-101813	10/18/2013	<0.0073	U		0.0012	J		<0.0067	U		<0.0067	U		0.021		

SEE LAST PAGE OF TABLE FOR NOTES

TABLE 5
CUMULATIVE SUMMARY OF SOIL VAPOR ANALYTICAL DETECTIONS AND SCREENING RESULTS: VILLAGE - VOCS

Location	Depth	Sample ID	Sample Date	Trichloroethene			Trichlorofluoromethane			1,2,4-Trimethylbenzene			1,3,5-Trimethylbenzene			2,2,4-Trimethylpentane		
				1.5			860											
				Result (mg/m^3)	Lab Quals	URS Quals	Result (mg/m^3)	Lab Quals	URS Quals	Result (mg/m^3)	Lab Quals	URS Quals	Result (mg/m^3)	Lab Quals	URS Quals	Result (mg/m^3)	Lab Quals	URS Quals
VMP-22	38 ft	VMP-22-38-041811	4/18/2011	<15	U		<16	U		<14	U		<14	U		710		
		VMP-22-38-012512	1/25/2012	<0.045	U		<0.047	U		<0.041	U		<0.041	U		14		
		VMP-22-38-040912	4/9/2012	0.002	J		<0.0055	U		<0.0048	U		<0.0048	U		0.14		
		VMP-22-38-070912	7/9/2012	<0.0055	U		<0.0058	U		<0.0051	U		<0.0051	U		0.0035	J	
		VMP-22-38-100412	10/4/2012	<0.0081	U		<0.0085	U		<0.0074	U		<0.0074	U		0.056		
		VMP-22-38-012413	1/24/2013	<0.0072	U		0.0014	J		<0.0066	U		<0.0066	U		0.0021	J	
		VMP-22-38-042213	4/22/2013	<0.0079	U		0.0013	J		0.011			<0.0072	J	U	0.023		
		VMP-22-38-072913	7/29/2013	<0.0076	U		<0.008	U		0.002	J		0.00097	J		0.02		
		VMP-22-38-101813	10/18/2013	<0.0068	U		0.0012	J		<0.0063	U		<0.0063	U		0.018		
VMP-23	5 ft	VMP-23-5-021511	2/15/2011	0.002	J		0.0011	J		<0.0065	U		<0.0065	U		0.0085		
		VMP-23-5-042111	4/21/2011	<0.062	U		<0.064	U		<0.056	U		<0.056	U		0.016	J	
		VMP-23-5-072711	7/27/2011	<0.0071	U		0.0017	J		0.003	J		0.00078	J		0.047		
		VMP-23-5-110211	11/2/2011	<0.005	U		<0.0052	U		<0.0046	U		<0.0046	U		0.00055	J	
		VMP-23-5-012512	1/25/2012	0.0014	J		<0.0044	U		0.0012	J		0.00097	J		0.044		
		VMP-23-5-040912	4/9/2012	<0.0051	U		<0.0054	U		<0.0047	U		<0.0047	U		0.022		
		VMP-23-5-070912	7/9/2012	<0.0046	U		0.0012	J		0.003	J		0.00091	J		0.0028	J	
		VMP-23-5-100312	10/3/2012	<0.0078	U		<0.0081	U		<0.0071	U		<0.0071	U		0.0049	J	
		VMP-23-5-012413	1/24/2013	<0.0066	U		0.0014	J		<0.0061	U		<0.0061	U		0.011		
		VMP-23-5-042213	4/22/2013	<0.0074	U		0.0012	J		0.0072			<0.0067	J	U	0.058		
		VMP-23-5-072313	7/23/2013	<0.008	U		<0.0083	U		<0.0073	U		<0.0073	U		0.18		
		VMP-23-5-101813	10/18/2013	<0.0076	U		0.001	J		0.00029	J		<0.007	U		0.0029	J	
	10 ft	VMP-23-10-021511	2/15/2011	<0.0073	J	U	0.0015	J		<0.0067	J	U	<0.0067	U		0.024		
		VMP-23-10-042111	4/21/2011	<0.074	U		<0.078	U		<0.068	U		<0.068	U		1.4		
		VMP-23-10-072711	7/27/2011	<0.0068	U		<0.0071	U		<0.0062	U		<0.0062	U		<0.0059	U	
		VMP-23-10-110211	11/2/2011	<0.0049	U		<0.0051	U		<0.0045	J	U	<0.0045	J	U	0.00047	J	
		VMP-23-10-012512	1/25/2012	<0.0042	U		0.0014	J		0.0007	J		<0.0038	U		0.88		
		VMP-23-10-040912	4/9/2012	<0.0052	U		0.0019	J		0.002	J		<0.0048	U		<0.0046	U	
		VMP-23-10-040912-Dup	4/9/2012	0.0062			0.0032	J		<0.0048	U		<0.0048	U		0.0059		
		VMP-23-10-070912	7/9/2012	<0.0042	U		0.0013	J		0.0019	J		0.00078	J		<0.0036	U	
		VMP-23-10-100312	10/3/2012	<0.0084	U		<0.0087	U		<0.0076	U		<0.0076	U		0.011		
		VMP-23-10-012413	1/24/2013	<0.0066	U		0.0012	J		<0.0061	U		<0.0061	U		0.0051	J	
		VMP-23-10-042213	4/22/2013	<0.0071	U		0.0012	J		<0.0065	U		<0.0065	U		0.067		
		VMP-23-10-072313	7/23/2013	<0.0081	J	U	<0.0085	U		0.0038	J		0.0089			0.031		
		VMP-23-10-101813	10/18/2013	<0.0081	U		0.001	J		<0.0074	U		<0.0074	U		0.019		
		VMP-23-10-101813-DUP	10/18/2013	<0.0081	U		0.0011	J		<0.0074	U		<0.0074	U		0.017		

SEE LAST PAGE OF TABLE FOR NOTES

TABLE 5
CUMULATIVE SUMMARY OF SOIL VAPOR ANALYTICAL DETECTIONS AND SCREENING RESULTS: VILLAGE - VOCS

Location	Depth	Sample ID	Sample Date	Trichloroethene			Trichlorofluoromethane			1,2,4-Trimethylbenzene			1,3,5-Trimethylbenzene			2,2,4-Trimethylpentane		
				1.5			860											
				Result (mg/m^3)	Lab Quals	URS Quals	Result (mg/m^3)	Lab Quals	URS Quals	Result (mg/m^3)	Lab Quals	URS Quals	Result (mg/m^3)	Lab Quals	URS Quals	Result (mg/m^3)	Lab Quals	URS Quals
VMP-23	25 ft	VMP-23-25-021511	2/15/2011	0.0024	J		<0.0071	U		<0.0062	U		<0.0062	U		1.3		
		VMP-23-25-042111	4/21/2011	<0.069	U		<0.072	U		<0.063	U		<0.063	U		2.9		
		VMP-23-25-072711	7/27/2011	<0.0078	U		<0.0081	U		0.004	J		0.0024	J		0.046		
		VMP-23-25-110511	11/5/2011	<0.0049	J	U	0.001	J		<0.0045	U		<0.0045	U		0.0022	J	
		VMP-23-25-012512	1/25/2012	<0.0044	U		0.0022	J		<0.004	U		<0.004	U		0.66		
		VMP-23-25-040912	4/9/2012	0.0061			0.0024	J		0.0023	J		<0.0047	U		0.0031	J	
		VMP-23-25-071012	7/10/2012	<0.0066	U		0.0022	J		<0.006	U		<0.006	U		0.002	J	
		VMP-23-25-100312	10/3/2012	<0.0081	U		0.002	J		<0.0074	U		<0.0074	U		0.016		
		VMP-23-25-012413	1/24/2013	<0.0068	U		0.0019	J		<0.0062	U		<0.0062	U		0.0014	J	
		VMP-23-25-042213	4/22/2013	<0.0074	U		0.0014	J		<0.0068	J	U	<0.0068	J	U	0.037		
		VMP-23-25-072313	7/23/2013	<0.0074	U		<0.0078	U		0.0055	J		<0.0068	J	U	0.084		
		VMP-23-25-102113	10/21/2013	<0.0072	U		0.001	J		<0.0066	U		<0.0066	U		0.0017	J	
	40 ft	VMP-23-40-071012	7/10/2012	<0.0055	U		<0.0058	U		0.0021	J		<0.0051	U		<0.0048	U	
		VMP-23-40-100312	10/3/2012	<0.0076	U		0.003	J		<0.0069	U		<0.0069	U		0.027		
		VMP-23-40-012413	1/24/2013	<0.0069	U		0.0027	J		<0.0063	U		<0.0063	U		0.0082		
		VMP-23-40-042213	4/22/2013	<0.0076	U		0.0022	J		<0.0069	J	U	<0.0069	J	U	0.02		
		VMP-23-40-042213-Dup	4/22/2013	<0.0076	U		0.0023	J		<0.0069	U		<0.0069	U		0.015		
		VMP-23-40-102113	10/21/2013	<0.0076	U		0.0018	J		<0.0069	U		<0.0069	U		0.021		
VMP-24	5 ft	VMP-24-5-021611	2/16/2011	<0.0076	U		<0.0079	U		<0.0069	J	U	<0.0069	J	U	0.011		
		VMP-24-5-040811	4/8/2011	<0.081	U		<0.084	U		<0.074	U		<0.074	U		0.48		
		VMP-24-5-072811	7/28/2011	<0.0076	U		0.0016	J		0.0052	J		0.0019	J		0.012		
		VMP-24-5-110211	11/2/2011	<0.005	U		0.0016	J		<0.0046	J	U	<0.0046	J	U	0.0017	J	
		VMP-24-5-110211-DUP	11/2/2011	<0.007	U		<0.0073	U		0.0073			<0.0064	J	U	0.0083		
		VMP-24-5-012512	1/25/2012	0.00084	J		0.0014	J		<0.004	U		<0.004	U		<0.0038	U	
		VMP-24-5-040912	4/9/2012	0.0027	J		0.0018	J		0.017			0.0048			0.013		
		VMP-24-5-071212	7/12/2012	<0.0049	U		0.0013	J		0.0087			0.0022	J		0.012		
		VMP-24-5-101912	10/19/2012	<0.0076	U		<0.008	U		<0.007	U		<0.007	U		0.0096		
		VMP-24-5-012313	1/23/2013	<0.0068	U		0.0014	J		<0.0062	U		<0.0062	U		0.019		
		VMP-24-5-050113	5/1/2013	0.004	J		<0.0085	U		<0.0075	U		<0.0075	U		<0.0071	U	
		VMP-24-5-073113	7/31/2013	<0.0077	U		<0.0081	U		<0.007	U		<0.007	U		0.014		
		VMP-24-5-102113	10/21/2013	<0.0073	U		0.00097	J		<0.0067	U		<0.0067	U		0.0022	J	

TABLE 5
CUMULATIVE SUMMARY OF SOIL VAPOR ANALYTICAL DETECTIONS AND SCREENING RESULTS: VILLAGE - VOCS

Location	Depth	Sample ID	Sample Date	Trichloroethene			Trichlorofluoromethane			1,2,4-Trimethylbenzene			1,3,5-Trimethylbenzene			2,2,4-Trimethylpentane		
				1.5			860											
				Result (mg/m^3)	Lab Quals	URS Quals	Result (mg/m^3)	Lab Quals	URS Quals	Result (mg/m^3)	Lab Quals	URS Quals	Result (mg/m^3)	Lab Quals	URS Quals	Result (mg/m^3)	Lab Quals	URS Quals
VMP-24	10 ft	VMP-24-10-021711	2/17/2011	<0.0072	U		0.0019	J		<0.0066	J	U	<0.0066	U		1.2		
		VMP-24-10-041111	4/11/2011	0.0037	J		<0.014	U		<0.012	U		<0.012	U		0.12		
		VMP-24-10-072811	7/28/2011	<0.0074	U		0.0027	J		0.0033	J		0.0014	J		0.002	J	
		VMP-24-10-110211	11/2/2011	<0.0044	U		0.0017	J		<0.004	J	U	<0.004	U		0.00052	J	
		VMP-24-10-012512	1/25/2012	0.00087	J		0.0016	J		<0.0038	U		<0.0038	U		0.0015	J	
		VMP-24-10-041012	4/10/2012	<0.0049	U		0.0019	J		<0.0045	U		<0.0045	U		0.076		
		VMP-24-10-071212	7/12/2012	<0.0057	U		0.0014	J		0.0027	J		<0.0052	U		<0.005	U	
		VMP-24-10-100912	10/9/2012	<0.0071	U		0.0014	J		<0.0065	U		<0.0065	U		0.0021	J	
		VMP-24-10-012313	1/23/2013	<0.0074	U		0.0018	J		<0.0068	U		<0.0068	U		0.01		
		VMP-24-10-042513	4/25/2013	<0.028	U		<0.03	U		0.29			0.048			6.1		
		VMP-24-10-073113	7/31/2013	<0.0077	U		<0.0081	U		0.0011	J		0.0029	J		0.035		
		VMP-24-10-102113	10/21/2013	<0.0074	U		0.0012	J		<0.0068	U		<0.0068	U		0.014		
	22 ft	VMP-24-22-021711	2/17/2011	<0.0072	U		0.0018	J		<0.0066	J	U	<0.0066	U		0.54		
		VMP-24-22-041111	4/11/2011	<0.0068	J	U	0.0022	J		<0.0062	U		<0.0062	U		0.00094	J	
		VMP-24-22-072811	7/28/2011	<0.0068	U		0.0019	J		0.0026	J		0.0011	J		0.00081	J	
		VMP-24-22-072811-Dup	7/28/2011	<0.0078	U		0.002	J		0.0027	J		0.00076	J		0.0014	J	
		VMP-24-22-110611	11/6/2011	<0.0047	J	U	0.0015	J		<0.0043	U		<0.0043	U		0.01		
		VMP-24-22-012512	1/25/2012	<0.0044	U		0.0022	J		<0.004	U		<0.004	U		<0.0038	U	
		VMP-24-22-041012	4/10/2012	<0.0048	U		0.002	J		0.0021	J		<0.0044	U		0.051		
		VMP-24-22-071212	7/12/2012	<0.0058	U		<0.0061	U		0.0036	J		<0.0053	U		<0.0051	U	
		VMP-24-22-100912	10/9/2012	<0.0072	U		0.0015	J		<0.0066	U		<0.0066	U		0.0034	J	
		VMP-24-22-012313	1/23/2013	<0.0076	U		0.0017	J		<0.0069	U		<0.0069	U		0.01		
		VMP-24-22-042513	4/25/2013	<0.0072	U		0.0017	J		<0.0066	U		<0.0066	U		0.014		
		VMP-24-22-042513-Dup	4/25/2013	<0.008	U		0.0017	J		<0.0073	U		<0.0073	U		0.0076		
		VMP-24-22-073113	7/31/2013	<0.0077	U		0.0011	J		0.0034	J		0.0014	J		0.0066		
		VMP-24-22-102213	10/22/2013	<0.0067	U		0.0015	J		<0.0061	U		<0.0061	U		0.0014	J	
	34 ft	VMP-24-34-021711	2/17/2011	<0.0072	U		0.0022	J		<0.0066	U		<0.0066	U		0.024		
		VMP-24-34-041111	4/11/2011	0.003	J		0.0021	J		<0.0059	U		<0.0059	U		0.0012	J	
		VMP-24-34-072811	7/28/2011	<0.0057	U		0.0016	J		0.0025	J		0.0008	J		0.0035	J	
		VMP-24-34-110611	11/6/2011	<0.0036	J	U	0.0016	J		<0.0033	U		0.00036	J		0.0088		
		VMP-24-34-012512	1/25/2012	0.0014	J		0.0027	J		<0.0041	U		<0.0041	U		<0.0039	U	
		VMP-24-34-041012	4/10/2012	0.0076			<0.0052	U		<0.0046	U		<0.0046	U		0.053		
		VMP-24-34-071212	7/12/2012	<0.0048	U		0.0014	J		0.0053			0.00088	J		<0.0042	U	
		VMP-24-34-100912	10/9/2012	<0.0074	U		0.0017	J		<0.0068	U		<0.0068	U		0.042		
		VMP-24-34-012313	1/23/2013	<0.0078	U		0.0018	J		<0.0071	U		<0.0071	U		0.0081		
		VMP-24-34-050613	5/6/2013	<0.0086	U		0.0014	J		<0.0079	U		<0.0079	U		0.0036	J	
		VMP-24-34-073113	7/31/2013	<0.0075	U		0.001	J		<0.0068	U		<0.0068	U		<0.0065	U	
		VMP-24-34-073113-Dup	7/31/2013	<0.0075	U		<0.0078	U		0.0022	J		<0.0068	U		0.0015	J	
		VMP-24-34-102213	10/22/2013	<0.0074	U		0.0012	J		<0.0067	U		<0.0067	U		<0.0064	U	

SEE LAST PAGE OF TABLE FOR NOTES

TABLE 5
CUMULATIVE SUMMARY OF SOIL VAPOR ANALYTICAL DETECTIONS AND SCREENING RESULTS: VILLAGE - VOCS

Location	Depth	Sample ID	Sample Date	Trichloroethene			Trichlorofluoromethane			1,2,4-Trimethylbenzene			1,3,5-Trimethylbenzene			2,2,4-Trimethylpentane		
				1.5			860											
				Result (mg/m^3)	Lab Quals	URS Quals	Result (mg/m^3)	Lab Quals	URS Quals	Result (mg/m^3)	Lab Quals	URS Quals	Result (mg/m^3)	Lab Quals	URS Quals	Result (mg/m^3)	Lab Quals	URS Quals
VMP-31	5 ft	VMP-31-5-042512	4/25/2012	<0.0051	U		0.0014	J		<0.0047	J	U	<0.0047	J	U	0.00098	J	
		VMP-31-5-072012	7/20/2012	<0.0051	U		0.0011	J		0.00088	J		<0.0047	U		<0.0045	U	
		VMP-31-5-102612	10/26/2012	<0.0074	U		<0.0078	U		0.002	J		<0.0068	U		0.093		
		VMP-31-5-021113	2/11/2013	<0.0069	U		0.0013	J		0.014			0.0053	J		0.013		
		VMP-31-5-051513	5/15/2013	<0.0079	U		0.0015	J		<0.0072	U		<0.0072	U		0.0075		
	10 ft	VMP-31-10-042512	4/25/2012	<0.0068	U		0.0012	J		<0.0063	J	U	<0.0063	J	U	0.029		
		VMP-31-10-072612	7/26/2012	<0.0052	U		0.0012	J		0.0028	J		0.0012	J		<0.0046	U	
		VMP-31-10-102612	10/26/2012	<0.008	U		<0.0083	U		0.0021	J		<0.0073	U		0.095		
		VMP-31-10-021313	2/13/2013	<0.0076	U		<0.0079	U		0.008	J	J	0.0036	J		0.05		
		VMP-31-10-051713	5/17/2013	<0.0086	U		<0.009	U		<0.0079	J	U	<0.0079	U		0.0032	J	
		VMP-31-10-111313	11/13/2013	<0.0067	U		0.0012	J		<0.0062	U		<0.0062	U		0.0071		
	20 ft	VMP-31-20-101912	10/19/2012	<7.4	U		<7.8	U		<6.8	U		<6.8	U		960		
		VMP-31-20-021113	2/11/2013	<0.1	U		<0.11	U		<0.097	U		<0.097	U		87		
		VMP-31-20-111213	11/12/2013	<0.0066	U		<0.0069	U		0.013			0.0041	J		0.013		
	30 ft	VMP-31-30-042512	4/25/2012	<2.6	U		<2.8	U		0.42	J		<2.4	U		220		
		VMP-31-30-042512-Dup	4/25/2012	<2.6	U		<2.8	U		0.44	J		<2.4	U		240		
		VMP-31-30-072012	7/20/2012	<0.51	U		<0.54	U		<0.47	U		<0.47	U		17		
		VMP-31-30-101912	10/19/2012	<0.46	U		<0.48	U		<0.42	U		<0.42	U		17		
		VMP-31-30-021113	2/11/2013	<7.6	U		<7.9	U		<6.9	U		<6.9	U		400		
		VMP-31-30-050713	5/7/2013	<64	U		<67	U		20	J		<58	U		2100		
		VMP-31-30-080913	8/9/2013	0.0033	J		0.0062	J		<0.0077	U		<0.0077	U		0.055		
		VMP-31-30-111213	11/12/2013	<0.0067	U		0.0036	J		0.0022	J		0.0068			0.96		
VMP-32	5 ft	VMP-32-5-042512	4/25/2012	<0.005	U		0.0012	J		<0.0046	J	U	<0.0046	J	U	0.0036	J	
		VMP-32-5-072012	7/20/2012	<0.0045	U		0.0011	J		0.0022	J		0.00095	J		0.023		
		VMP-32-5-101812	10/18/2012	<0.0086	U		<0.009	U		0.0013	J	J	<0.0078	U		0.22		
		VMP-32-5-020513	2/5/2013	<0.0068	U		<0.0071	J	U	<0.0062	J	U	<0.0062	U		0.0086		
		VMP-32-5-050713	5/7/2013	<0.0073	U		0.0017	J		<0.0067	U		<0.0067	U		0.002	J	
		VMP-32-5-080213	8/2/2013	<0.0085	U		0.0012	J		<0.0078	U		<0.0078	U		<0.0074	U	
		VMP-32-5-110813	11/8/2013	0.065			0.0014	J		<0.0071	U		<0.0071	U		0.0089		
	10 ft	VMP-32-10-041612	4/16/2012	<0.0046	U		0.0015	J		<0.0042	U		<0.0042	U		0.0082		
		VMP-32-10-072012	7/20/2012	<0.0053	U		0.0015	J		0.0015	J		<0.0048	U		0.016		
		VMP-32-10-101812	10/18/2012	<0.008	U		<0.0083	U		<0.0073	U	UJ	<0.0073	U		0.093		
		VMP-32-10-020513	2/5/2013	<0.0068	U		<0.0071	J	U	<0.0062	U		<0.0062	U		0.0084		
		VMP-32-10-050713	5/7/2013	<0.0076	U		0.0021	J		<0.0069	U		<0.0069	U		0.025		
		VMP-32-10-080213	8/2/2013	<0.0073	U		0.0012	J		<0.0067	U		<0.0067	U		0.14		
		VMP-32-10-082313-R	8/23/2013	0.0024	J		<0.0082	U		<0.0072	U		<0.0072	U		0.024		J
		VMP-32-10-082313-R-DUP	8/23/2013	<0.0085	U		0.0017	J		<0.0078	U		<0.0078	U		0.039		J
		VMP-32-10-110813	11/8/2013	<0.0075	U		0.0017	J		<0.0068	U		<0.0068	U		0.0059	J	

SEE LAST PAGE OF TABLE FOR NOTES

TABLE 5
CUMULATIVE SUMMARY OF SOIL VAPOR ANALYTICAL DETECTIONS AND SCREENING RESULTS: VILLAGE - VOCS

Location	Depth	Sample ID	Sample Date	Trichloroethene			Trichlorofluoromethane			1,2,4-Trimethylbenzene			1,3,5-Trimethylbenzene			2,2,4-Trimethylpentane		
				1.5			860											
				Result (mg/m^3)	Lab Quals	URS Quals	Result (mg/m^3)	Lab Quals	URS Quals	Result (mg/m^3)	Lab Quals	URS Quals	Result (mg/m^3)	Lab Quals	URS Quals	Result (mg/m^3)	Lab Quals	URS Quals
VMP-32	20 ft	VMP-32-20-041612	4/16/2012	<0.1	U		<0.11	U		<0.096	U		<0.096	U		24		
		VMP-32-20-072012	7/20/2012	<0.0051	U		0.0012	J		0.0011	J		<0.0047	U		0.0026	J	
		VMP-32-20-101812	10/18/2012	<0.0074	U		0.0015	J		<0.0068	U	UJ	<0.0068	U		0.14		
		VMP-32-20-020513	2/5/2013	<0.0076	U		<0.0079	J	U	<0.0069	U		<0.0069	U		0.028		
		VMP-32-20-050713	5/7/2013	<0.0083	U		0.0016	J		<0.0076	U		<0.0076	U		0.0022	J	
		VMP-32-20-050713-Dup	5/7/2013	<0.0076	U		0.0012	J		<0.007	U		<0.007	U		0.002	J	
		VMP-32-20-080213	8/2/2013	<0.008	U		0.0011	J		<0.0073	U		<0.0073	U		0.0017	J	
		VMP-32-20-110813	11/8/2013	<0.0077	U		0.0018	J		<0.0071	U		<0.0071	U		0.0023	J	
	30 ft	VMP-32-30-041612	4/16/2012	<2.5	U		<2.6	U		0.45	J		<2.3	U		710		
		VMP-32-30-072012	7/20/2012	<5.2	U		<5.4	U		<4.7	U		<4.7	U		470		
		VMP-32-30-101812	10/18/2012	<0.3	U		<0.31	U		<0.27	U		<0.27	U		27		
		VMP-32-30-020513	2/5/2013	<0.3	U		<0.32	U		<0.28	U		<0.28	U		140		
		VMP-32-30-050713	5/7/2013	<7.8	U		<8.1	U		15			8.4			1500		
		VMP-32-30-080213	8/2/2013	<1.2	U		<1.3	U		21			17			930		
		VMP-32-30-110813	11/8/2013	<0.39	U		<0.4	U		<0.35	U		<0.35	U		150		
VMP-42	10 ft	VMP-42-10-041812	4/18/2012	0.0019	J		0.0014	J		<0.0042	U		<0.0042	U		0.3		
		VMP-42-10-041812-Dup	4/18/2012	<0.0047	U		<0.0049	U		<0.0043	U		<0.0043	U		0.26		
		VMP-42-20-041812	4/18/2012	<2.4	U		<2.5	U		<2.2	U		<2.2	U		66		
		VMP-42-10-071912	7/19/2012	<0.0051	U		0.0018	J	J	0.0024	J		<0.0047	J	U	0.0082		
		VMP-42-10-101212	10/12/2012	<0.0083	U		<0.0087	U		<0.0076	U		<0.0076	U		0.008		
		VMP-42-10-013113	1/31/2013	<0.0076	U		0.0012	J		<0.0069	J	U	<0.0069	U		0.002	J	
		VMP-42-10-043013	4/30/2013	<0.0082	U		0.0015	J		<0.0075	U		<0.0075	U		<0.0071	U	
		VMP-42-20-043013	4/30/2013	<0.0082	U		0.0012	J		<0.0075	U		<0.0075	U		0.00081	J	
		VMP-42-10-080213	8/2/2013	<0.0082	U		<0.0086	U		<0.0075	U		<0.0075	U		0.022		
		VMP-42-10-102913	10/29/2013	<0.0072	U		0.0012	J		0.0013	J		<0.0066	U		0.0087		
	20 ft	VMP-42-20-071912	7/19/2012	<0.005	U		0.0057	J	J	0.0037	J		<0.0046	J	U	0.043		
		VMP-42-20-101212	10/12/2012	<0.0073	U		0.0015	J		<0.0067	U		<0.0067	U		0.011		
		VMP-42-20-101212-Dup	10/12/2012	<0.0074	U		0.0018	J		<0.0068	U		<0.0068	U		0.0039	J	
		VMP-42-20-013113	1/31/2013	<0.0069	U		0.0014	J		<0.0063	U		<0.0063	U		0.0011	J	
		VMP-42-20-080213	8/2/2013	<0.0075	U		0.0011	J		<0.0069	U		<0.0069	U		0.0067		
		VMP-42-20-102913	10/29/2013	<0.0071	U		0.0011	J		<0.0065	U		<0.0065	U		0.0078		
	30 ft	VMP-42-30-041912	4/19/2012	<5	U		<5.2	U		<4.6	U		<4.6	U		390		
		VMP-42-30-071912	7/19/2012	<0.0047	U		0.01	J	J	0.0051		J	0.0063		J	10	S	
		VMP-42-30-101212	10/12/2012	<0.0078	U		0.0069	J		<0.0071	U		<0.0071	U		0.49		
		VMP-42-30-101212-Dup	10/12/2012	<0.0078	J	U	0.007	J		<0.0071	U		<0.0071	U		0.47		
		VMP-42-30-013113	1/31/2013	<0.0074	U		0.0034	J		<0.0068	U		<0.0068	U		0.24		
		VMP-42-30-043013	4/30/2013	<0.0075	U		0.0026	J		<0.0068	U		<0.0068	U		0.01		
		VMP-42-30-080213	8/2/2013	<0.0078	U		0.0019	J		<0.0071	U		<0.0071	U		0.017		
		VMP-42-30-102913	10/29/2013	<0.0072	U		0.0016	J		<0.0066	U		<0.0066	U		0.0009	J	
		VMP-42-30-102913-Dup	10/29/2013	<0.0071	U		0.0015	J		<0.0065	U		<0.0065	U		0.0039	J	

SEE LAST PAGE OF TABLE FOR NOTES

TABLE 5
CUMULATIVE SUMMARY OF SOIL VAPOR ANALYTICAL DETECTIONS AND SCREENING RESULTS: VILLAGE - VOCS

Location	Depth	Sample ID	Sample Date	Trichloroethene			Trichlorofluoromethane			1,2,4-Trimethylbenzene			1,3,5-Trimethylbenzene			2,2,4-Trimethylpentane		
				1.5			860											
				Result (mg/m^3)	Lab Quals	URS Quals	Result (mg/m^3)	Lab Quals	URS Quals	Result (mg/m^3)	Lab Quals	URS Quals	Result (mg/m^3)	Lab Quals	URS Quals	Result (mg/m^3)	Lab Quals	URS Quals
VMP-43	10 ft	VMP-43-10-041612	4/16/2012	<0.0053	U		<0.0055	U		0.0024	J		0.00087	J		0.02		
		VMP-43-10-071912	7/19/2012	<0.01	U		<0.01	U		0.0042	J		0.0015	J		0.03		
		VMP-43-10-101612	10/16/2012	<0.0086	U		<0.009	U		<0.0078	U	UJ	<0.0078	U		0.0069	J	
		VMP-43-10-051713	5/17/2013	<0.0082	U		0.0014	J		0.0076			0.0033	J		0.015		
		VMP-43-10-080913	8/9/2013	<0.0085	U		<0.0089	U		<0.0078	U		<0.0078	U		0.0012	J	
		VMP-43-10-111313	11/13/2013	<0.0069	U		0.0012	J		0.00099	J		<0.0063	U		<0.006	U	
	20 ft	VMP-43-20-041612	4/16/2012	<0.051	U		<0.054	U		0.013	J		<0.047	U		45		
		VMP-43-20-071912	7/19/2012	<0.018	U		<0.019	U		0.0034	J		<0.017	U		3.3		
		VMP-43-20-101812	10/18/2012	<0.0071	U		0.0014	J		<0.0065	U	UJ	<0.0065	U		0.24		
		VMP-43-20-012413	1/24/2013	<0.0071	U		0.0016	J		<0.0065	U		<0.0065	U		0.025		
		VMP-43-20-043013	4/30/2013	<0.0085	U		<0.0089	U		<0.0078	U		<0.0078	U		0.018		
		VMP-43-20-080913	8/9/2013	<0.0083	U		0.0021	J		<0.0076	U		<0.0076	U		0.018		
		VMP-43-20-102913	10/29/2013	<0.007	U		0.0012	J		<0.0064	U		<0.0064	U		0.00072	J	
	30 ft	VMP-43-30-042312	4/23/2012	<0.047	U		<0.049	U		<0.043	U		<0.043	U		6.8		
		VMP-43-30-071912	7/19/2012	0.0011	J		0.0018	J	J	0.0046	J		0.0014	J		0.18		
		VMP-43-30-101812	10/18/2012	<0.0074	U		<0.0078	U		<0.0068	U	UJ	<0.0068	U		0.015		
		VMP-43-30-012413	1/24/2013	<0.0072	U		0.0012	J		<0.0066	U		<0.0066	U		0.0018	J	
		VMP-43-30-043013	4/30/2013	<0.0082	U		0.002	J		<0.0075	U		<0.0075	U		<0.0071	U	
		VMP-43-30-080913	8/9/2013	<0.0081	U		<0.0085	U		<0.0074	U		<0.0074	U		0.0016	J	
		VMP-43-30-102913	10/29/2013	<0.0066	U		0.0013	J		0.00025	J		<0.006	U		0.004	J	
VMP-44	10 ft	VMP-44-10-041912	4/19/2012	<2.4	U		<2.6	U		<2.2	U		<2.2	U		1200		
		VMP-44-10-072012	7/20/2012	<0.82	U		<0.86	U		0.29	J	J	0.47	J	J	1200		
		VMP-44-10-081012	8/10/2012	<0.49	U		<0.51	U		0.25	J	J	0.3	J	J	800		
		VMP-44-10-101212	10/12/2012	0.53	J		<1.6	U		<1.4	U	UJ	<1.4	U		190		
		VMP-44-10-012513	1/25/2013	<0.62	U		<0.65	U		<0.56	U		<0.56	U		300		
		VMP-44-10-042913	4/29/2013	<0.57	U		<0.59	U		<0.52	U		<0.52	U		180		
		VMP-44-10-080213	8/2/2013	<0.0079	U		<0.0082	U		0.0015	J		<0.0072	U		0.16		
		VMP-44-10-082313-R	8/23/2013	<0.0083	U		<0.0087	U		<0.0076	U		<0.0076	U		0.057		
		VMP-44-10-111113	11/11/2013	<0.0069	U		<0.0072	U		<0.0063	U		<0.0063	U		0.19		
	20 ft	VMP-44-20-041912	4/19/2012	<0.54	U		<0.56	U		0.1	J		0.23	J		350		
		VMP-44-20-072512	7/25/2012	<0.92	U		<0.96	U		<0.84	U		<0.84	U		500		J
		VMP-44-20-101212	10/12/2012	0.76	J		<3.2	U		<2.8	U	UJ	<2.8	U		110		
		VMP-44-20-012513	1/25/2013	<0.22	U		<0.23	U		<0.2	U		<0.2	U		110		
		VMP-44-20-042913	4/29/2013	<0.26	U		<0.27	U		<0.23	U		<0.23	U		67		
		VMP-44-20-081313	8/13/2013	<0.016	U		<0.017	U		0.014			<0.014	U		0.059		
		VMP-44-20-111113	11/11/2013	<0.007	U		0.0015	J		<0.0064	U		<0.0064	U		0.25		

SEE LAST PAGE OF TABLE FOR NOTES

TABLE 5
CUMULATIVE SUMMARY OF SOIL VAPOR ANALYTICAL DETECTIONS AND SCREENING RESULTS: VILLAGE - VOCS

Location	Depth	Sample ID	Sample Date	Trichloroethene			Trichlorofluoromethane			1,2,4-Trimethylbenzene			1,3,5-Trimethylbenzene			2,2,4-Trimethylpentane		
				1.5			860											
				Result (mg/m^3)	Lab Quals	URS Quals	Result (mg/m^3)	Lab Quals	URS Quals	Result (mg/m^3)	Lab Quals	URS Quals	Result (mg/m^3)	Lab Quals	URS Quals	Result (mg/m^3)	Lab Quals	URS Quals
VMP-44	30 ft	VMP-44-30-041912	4/19/2012	<0.31	U		<0.33	U		0.16	J		0.075	J		23		
		VMP-44-30-072512	7/25/2012	<0.053	U		<0.055	U		0.025	J		0.042	J		1.4		
		VMP-44-30-072512-Dup	7/25/2012	<0.053	U		<0.055	U		0.028	J		0.038	J		1.4		
		VMP-44-30-101512	10/15/2012	<0.32	U		<0.34	U		<0.3	U	UJ	<0.3	U		29		
		VMP-44-30-101512-Dup	10/15/2012	<0.3	U		<0.32	U		<0.28	U	UJ	<0.28	U		28		
		VMP-44-30-012513	1/25/2013	<0.078	U	UJ	<0.082	U	UJ	<0.072	U	UJ	<0.072	U	UJ	0.47		J
		VMP-44-30-043013	4/30/2013	<0.028	U		<0.029	U		0.0065	J		0.027			0.49		
		VMP-44-30-081313	8/13/2013	<0.0076	U		<0.008	U		<0.007	U		<0.007	U		0.41		
		VMP-44-30-111113	11/11/2013	<0.007	U		<0.0073	U		<0.0064	U		<0.0064	U		0.0073		
VMP-45	10 ft	VMP-45-10-041912	4/19/2012	<0.0049	U		0.0014	J		<0.0045	U		<0.0045	U		0.043		
		VMP-45-10-071912	7/19/2012	<0.005	U		0.0017	J	J	0.0017	J		0.00057	J		<0.0044	J	U
		VMP-45-10-101512	10/15/2012	<0.0078	U		0.0014	J		<0.0072	J	U	<0.0072	U		0.038		
		VMP-45-10-013013	1/30/2013	<0.0068	U		0.0011	J		<0.0062	U		<0.0062	U		0.0048	J	
		VMP-45-10-042913	4/29/2013	<0.0078	U		<0.0081	U		<0.0071	U		<0.0071	U		0.19		
		VMP-45-10-080513	8/5/2013	<0.008	U		<0.0084	U		<0.0073	U		<0.0073	U		<0.007	U	
		VMP-45-10-102913	10/29/2013	<0.0068	U		0.0011	J		<0.0063	U		<0.0063	U		<0.006	U	
	20 ft	VMP-45-20-041912	4/19/2012	<0.31	U		<0.32	U		0.4			0.19	J		130		
		VMP-45-20-071912	7/19/2012	<0.096	U		<0.1	U		<0.088	U		<0.088	U		23		
		VMP-45-20-101512	10/15/2012	<0.0074	U		<0.0078	U		<0.0068	U		<0.0068	U		3.4		
		VMP-45-20-013013	1/30/2013	<0.0071	U		0.001	J		<0.0065	U		<0.0065	U		0.31		
		VMP-45-20-042913	4/29/2013	<0.0082	U		<0.0086	U		<0.0075	J	U	<0.0075	U		0.063		
		VMP-45-20-042913-Dup	4/29/2013	<0.008	U		<0.0084	U		<0.0073	J	U	<0.0073	J	U	0.073		
		VMP-45-20-080513	8/5/2013	<0.0081	U		<0.0085	U		<0.0074	U		<0.0074	U		0.0022	J	
		VMP-45-20-102913	10/29/2013	<0.0074	U		0.0012	J		<0.0068	U		<0.0068	U		0.0036	J	
	30 ft	VMP-45-30-041912	4/19/2012	<0.2	U		<0.21	U		<0.19	U		<0.19	U		400		
		VMP-45-30-071912	7/19/2012	<0.051	U		<0.054	U		<0.047	U		<0.047	U		9.1		
		VMP-45-30-101512	10/15/2012	<0.0074	U		0.0035	J		<0.0068	U		<0.0068	U		1.8		
		VMP-45-30-101512-Dup	10/15/2012	<0.0073	U		0.0039	J		<0.0067	U		<0.0067	U		1.9		
		VMP-45-30-013013	1/30/2013	<0.013	U		0.0038	J		<0.012	U		<0.012	U		0.56		
		VMP-45-30-042913	4/29/2013	<0.016	U		<0.016	U		<0.014	U		<0.014	U		0.28		
		VMP-45-30-080513	8/5/2013	<0.032	U		<0.034	U		<0.029	U		<0.029	U		0.055		
		VMP-45-30-102913	10/29/2013	<0.0075	U		<0.0078	U		<0.0068	U		<0.0068	U		0.013		
VMP-47	5 ft	VMP-47-5-012113	1/21/2013	<0.0078	U		<0.0081	U		<0.0071	U		<0.0071	U		0.52		
		VMP-47-5-012313-R	1/23/2013	<26	U		<27	U		<24	U		<24	U		430		
		VMP-47-5-060513	6/5/2013	<17	U		<18	U		6.6	J		<15	U		880		
		VMP-47-5-072613	7/26/2013	<0.0071	U		<0.0074	U		<0.0065	U		<0.0065	U		0.02		
		VMP-47-5-110813	11/8/2013	<0.049	U		<0.051	U		11			3			0.08		

SEE LAST PAGE OF TABLE FOR NOTES

TABLE 5
CUMULATIVE SUMMARY OF SOIL VAPOR ANALYTICAL DETECTIONS AND SCREENING RESULTS: VILLAGE - VOCS

Location	Depth	Sample ID	Sample Date	Trichloroethene			Trichlorofluoromethane			1,2,4-Trimethylbenzene			1,3,5-Trimethylbenzene			2,2,4-Trimethylpentane		
				1.5			860											
				Result (mg/m^3)	Lab Quals	URS Quals	Result (mg/m^3)	Lab Quals	URS Quals	Result (mg/m^3)	Lab Quals	URS Quals	Result (mg/m^3)	Lab Quals	URS Quals	Result (mg/m^3)	Lab Quals	URS Quals
VMP-47	10 ft	VMP-47-10-012113	1/21/2013	<0.0074	U		<0.0078	U		<0.0068	U		<0.0068	U		0.0028	J	
		VMP-47-10-012313-R	1/23/2013	<0.65	U		<0.68	U		<0.59	U		<0.59	U		100		
		VMP-47-10-060513	6/5/2013	<15	U		<16	U		<14	U		<14	U		670		
		VMP-47-10-072613	7/26/2013	<7.2	U		<7.6	U		<6.6	U		<6.6	U		230		
		VMP-47-10-110813	11/8/2013	<0.03	U		<0.031	U		0.39			0.46			0.044		
	20 ft	VMP-47-20-012113	1/21/2013	<6.8	U		<7.1	U		<6.2	U		<6.2	U		160		
		VMP-47-20-012313-R	1/23/2013	<16	U		<17	U		<15	U		<15	U		340		
		VMP-47-20-060513	6/5/2013	<16	U		<16	U		<14	U		<14	U		700		
		VMP-47-20-060513-Dup	6/5/2013	<15	U		<15	U		<13	U		<13	U		690		
		VMP-47-20-072613	7/26/2013	<14	U		<14	U		<12	U		<12	U		460		
		VMP-47-20-110813	11/8/2013	<0.0068	U		0.0014	J		0.4			0.11			0.0042	J	
	30 ft	VMP-47-30-012113	1/21/2013	<4.9	U		<5.2	U		<4.5	U		<4.5	U		190		
		VMP-47-30-012313-R	1/23/2013	<26	U		<27	U		<23	U		<23	U		430		
		VMP-47-30-060513	6/5/2013	<16	U		<16	U		<14	U		<14	U		810		
		VMP-47-30-072613	7/26/2013	<28	U		<30	U		<26	U		<26	U		950		
		VMP-47-30-110813	11/8/2013	<0.069	U		<0.072	U		0.081			0.038	J		13		
VMP-48	5 ft	VMP-48-5-020113	2/1/2013	<0.0069	U		0.00096	J		<0.0063	U		<0.0063	U		0.0034	J	
		VMP-48-5-050313	5/3/2013	<0.0072	U		0.0013	J		<0.0066	U		<0.0066	U		0.0026	J	
		VMP-48-5-080613	8/6/2013	<0.0075	U		<0.0078	U		<0.0068	U		<0.0068	U		0.0011	J	
		VMP-48-5-110513	11/5/2013	<0.007	U		0.0011	J		0.0046	J		0.0016	J		0.0089		
	10 ft	VMP-48-10-020113	2/1/2013	<0.0071	U		0.0018	J		<0.0065	U		<0.0065	U		<0.0062	U	
		VMP-48-10-050813	5/8/2013	<0.0079	U		0.002	J		0.0068	J	J	<0.0072	U		0.0039	J	
		VMP-48-10-080613	8/6/2013	<0.007	U		0.0024	J		<0.0064	U		<0.0064	U		0.0063		
		VMP-48-10-103113	10/31/2013	<0.0075	U		0.0022	J		<0.0068	U		<0.0068	U		<0.0065	U	
	20 ft	VMP-48-20-020113	2/1/2013	<0.0068	U		0.002	J		<0.0063	U		<0.0063	U		0.0013	J	
		VMP-48-20-103113	10/31/2013	<0.0071	U		0.0018	J		<0.0065	U		<0.0065	U		<0.0061	U	
	30 ft	VMP-48-30-020113	2/1/2013	<0.007	U		0.016			0.011			0.024			5.4		
		VMP-48-30-020113-DUP	2/1/2013	<0.028	U		0.017	J		0.0093	J		0.022	J		5.5		
		VMP-48-30-050313	5/3/2013	<0.0066	U		0.02			0.004	J		0.0071			0.97		
		VMP-48-30-080613	8/6/2013	<0.0075	U		0.015			<0.0068	U		<0.0068	U		0.39		
		VMP-48-30-110513	11/5/2013	<0.0066	U		0.016			0.0006	J		<0.006	U		0.027		

SEE LAST PAGE OF TABLE FOR NOTES

TABLE 5
CUMULATIVE SUMMARY OF SOIL VAPOR ANALYTICAL DETECTIONS AND SCREENING RESULTS: VILLAGE - VOCS

Location	Depth	Sample ID	Sample Date	Trichloroethene			Trichlorofluoromethane			1,2,4-Trimethylbenzene			1,3,5-Trimethylbenzene			2,2,4-Trimethylpentane		
				1.5			860											
				Result (mg/m^3)	Lab Quals	URS Quals	Result (mg/m^3)	Lab Quals	URS Quals	Result (mg/m^3)	Lab Quals	URS Quals	Result (mg/m^3)	Lab Quals	URS Quals	Result (mg/m^3)	Lab Quals	URS Quals
VMP-49	5 ft	VMP-49-5-020113	2/1/2013	<0.0072	U		0.0012	J		<0.0066	U		<0.0066	U		0.0035	J	
		VMP-49-5-050713	5/7/2013	<0.0086	U		0.0016	J		<0.0079	U		<0.0079	U		0.028		
		VMP-49-5-080613	8/6/2013	<0.0083	U		<0.0086	U		<0.0076	U		<0.0076	U		0.0012	J	
		VMP-49-5-111113	11/11/2013	<0.0073	U		0.0014	J		0.033			0.0083			0.0011	J	
	10 ft	VMP-49-10-020113	2/1/2013	<0.0071	U		0.00098	J		0.0085			<0.0065	J	U	<0.0062	U	
		VMP-49-10-050713	5/7/2013	<0.0074	U		0.0017	J		<0.0068	U		<0.0068	U		0.0016	J	
		VMP-49-10-050713-Dup	5/7/2013	<0.008	U		0.0018	J		<0.0073	U		<0.0073	U		0.0026	J	
		VMP-49-10-080613	8/6/2013	<0.0084	U		0.0012	J		<0.0077	U		<0.0077	U		<0.0073	U	
		VMP-49-10-103113	10/31/2013	<0.0076	U		0.0012	J		<0.007	U		<0.007	U		<0.0066	U	
	20 ft	VMP-49-20-020113	2/1/2013	<0.0069	U		0.0011	J		<0.0063	U		<0.0063	U		0.0034	J	
		VMP-49-20-050913	5/9/2013	<0.0079	U		0.0018	J		<0.0072	U		<0.0072	U		0.022		
		VMP-49-20-080613	8/6/2013	<0.0083	U		0.0013	J		<0.0076	U		<0.0076	U		0.003	J	
		VMP-49-20-080613-Dup	8/6/2013	<0.0077	U		0.0016	J		<0.007	U		<0.007	U		0.0048	J	
		VMP-49-20-111113	11/11/2013	<0.0069	U		0.0013	J		0.018			0.0056	J		0.0023	J	
	30 ft	VMP-49-30-020113	2/1/2013	<0.33	U		<0.34	U		<0.3	U		<0.3	U		45		
		VMP-49-30-050813	5/8/2013	<0.7	U		<0.73	U		<0.64	U		<0.64	U		60		
		VMP-49-30-080613	8/6/2013	0.28	J		<0.7	U		<0.62	U		<0.62	U		360		
		VMP-49-30-111113	11/11/2013	<0.22	U		<0.23	U		0.05	J		<0.2	U		62		
VMP-50	5 ft	VMP-50-5-020113	2/1/2013	<0.0068	U		0.0012	J		<0.0062	U		<0.0062	U		0.012		
		VMP-50-5-050713	5/7/2013	<0.0076	U		0.0016	J		<0.007	U		<0.007	U		0.0045	J	
		VMP-50-5-080713	8/7/2013	0.0026	J		0.0014	J		<0.0068	U		<0.0068	U		0.016		
		VMP-50-5-110713	11/7/2013	<0.0073	U		<0.0076	U		<0.0067	U		<0.0067	U		0.0072		
	10 ft	VMP-50-10-020113	2/1/2013	<0.0074	U		0.0011	J		<0.0068	J	U	<0.0068	J	U	0.0093		
		VMP-50-10-050713	5/7/2013	<0.0081	U		0.0011	J		<0.0074	U		<0.0074	U		0.0033	J	
		VMP-50-10-080713	8/7/2013	<0.0076	U		0.0015	J		<0.0069	U		<0.0069	U		0.0055	J	
		VMP-50-10-080713-Dup	8/7/2013	<0.0076	U		0.0018	J		<0.007	U		<0.007	U		0.0075		
		VMP-50-10-110713	11/7/2013	<0.0068	U		<0.0071	U		<0.0062	U		<0.0062	U		0.0099		
	20 ft	VMP-50-20-020113	2/1/2013	<0.029	U		<0.03	U		0.0075	J		<0.026	U		9.2		
		VMP-50-20-050713	5/7/2013	<0.056	U		<0.058	U		0.021	J		0.017	J		16		
		VMP-50-20-080713	8/7/2013	<0.027	U		<0.028	U		<0.024	U		<0.024	U		5.5		
		VMP-50-20-110713	11/7/2013	<0.0073	U		<0.0077	U		<0.0067	J	U	<0.0067	U		0.34		
		VMP-50-20-110713-Dup	11/7/2013	<0.0074	U		<0.0078	U		<0.0068	U		<0.0068	U		0.36		
	30 ft	VMP-50-30-020113	2/1/2013	<7	U		<7.3	U		39			19			450		
		VMP-50-30-050713	5/7/2013	<4.1	U		<4.3	U		1200			330			900		
		VMP-50-30-080713	8/7/2013	<7.6	U		<8	U		<7	U		<7	U		260		
		VMP-50-30-110713	11/7/2013	<1.2	U		<1.3	U		180			52			490		

SEE LAST PAGE OF TABLE FOR NOTES

TABLE 5
CUMULATIVE SUMMARY OF SOIL VAPOR ANALYTICAL DETECTIONS AND SCREENING RESULTS: VILLAGE - VOCS

Location	Depth	Sample ID	Sample Date	Trichloroethene			Trichlorofluoromethane			1,2,4-Trimethylbenzene			1,3,5-Trimethylbenzene			2,2,4-Trimethylpentane		
				1.5			860											
				Result (mg/m^3)	Lab Quals	URS Quals	Result (mg/m^3)	Lab Quals	URS Quals	Result (mg/m^3)	Lab Quals	URS Quals	Result (mg/m^3)	Lab Quals	URS Quals	Result (mg/m^3)	Lab Quals	URS Quals
VMP-51	5 ft	VMP-51-5-020113	2/1/2013	<0.0073	U		0.0011	J		<0.0067	U		<0.0067	U		0.0045	J	
		VMP-51-5-050213	5/2/2013	<0.0068	U		0.0019	J		<0.0062	U		<0.0062	U		0.068		
		VMP-51-5-080713	8/7/2013	<0.015	U		<0.015	U		<0.013	U		<0.013	U		<0.013	U	
		VMP-51-5-103013	10/30/2013	<0.0079	U		0.0011	J		<0.0072	U		<0.0072	U		<0.0069	U	
	10 ft	VMP-51-10-020113	2/1/2013	<0.0074	U		0.00093	J		<0.0068	U		<0.0068	U		0.0027	J	
		VMP-51-10-050213	5/2/2013	<0.0077	U		0.0019	J		<0.007	U		<0.007	U		0.11		
		VMP-51-10-080713	8/7/2013	<0.0076	U		0.0017	J		<0.0069	U		<0.0069	U		0.0026	J	
		VMP-51-10-103013	10/30/2013	<0.0071	U		0.0012	J		0.00072	J		<0.0065	U		0.008		
	20 ft	VMP-51-20-021513-R	2/15/2013	<0.0071	U		0.0013	J		0.0049	J	J	<0.0065	U		0.078		
		VMP-51-20-050213	5/2/2013	<0.0075	U		<0.0079	U		<0.0069	U		<0.0069	U		0.034		
		VMP-51-20-080713	8/7/2013	<0.008	U		0.0016	J		<0.0073	U		<0.0073	U		<0.0069	U	
		VMP-51-20-103013	10/30/2013	<0.0071	U		0.0012	J		0.00037	J		<0.0065	U		0.0086		
	30 ft	VMP-51-30-020413	2/4/2013	<0.0078	U		<0.0081	J	U	<0.0071	U		<0.0071	U		0.0041	J	
		VMP-51-30-020413-DUP	2/4/2013	<0.0076	U		<0.0079	J	U	<0.0069	U		<0.0069	U		0.0054	J	
		VMP-51-30-050213	5/2/2013	<0.0077	J	U	0.0021	J		<0.007	U		<0.007	U		0.034		
		VMP-51-30-080713	8/7/2013	<0.0081	U		0.0023	J		<0.0074	U		<0.0074	U		0.0023	J	
		VMP-51-30-103013	10/30/2013	<0.014	U		<0.015	U		<0.013	U		<0.013	U		0.0068	J	
VMP-52	5 ft	VMP-52-5-020413	2/4/2013	<0.0068	U		0.0014	J		<0.0062	J	U	<0.0062	U		0.0025	J	
		VMP-52-5-050213	5/2/2013	<0.008	U		0.0019	J		<0.0073	U		<0.0073	U		0.045		J
		VMP-52-5-050213-Dup	5/2/2013	<0.0075	U		0.0017	J		<0.0069	U		<0.0069	U		0.14		J
		VMP-52-5-080713	8/7/2013	<0.0076	U		0.0023	J		<0.0069	U		<0.0069	U		<0.0066	U	
		VMP-52-5-103013	10/30/2013	<0.007	U		0.0012	J		0.0005	J		<0.0064	U		0.0079		
	10 ft	VMP-52-10-020413	2/4/2013	<0.0064	U		0.0011	J		<0.0059	U		<0.0059	U		0.0032	J	
		VMP-52-10-051613	5/16/2013	<0.0077	U		0.0016	J		0.042			0.14			0.13		
		VMP-52-10-080713	8/7/2013	<0.0078	U		0.0016	J		<0.0071	U		<0.0071	U		0.0017	J	
		VMP-52-10-103013	10/30/2013	<0.0071	U		0.0012	J		<0.0065	U		<0.0065	U		0.008		
	20 ft	VMP-52-20-020413	2/4/2013	<0.0072	U		<0.0075	J	U	<0.0066	J	U	<0.0066	J	U	0.059		
		VMP-52-20-020413-DUP	2/4/2013	<0.0069	U		<0.0072	J	U	<0.0063	U		<0.0063	U		0.052		
		VMP-52-20-050213	5/2/2013	<0.0081	U		<0.0084	U		<0.0074	U		<0.0074	U		0.026		
		VMP-52-20-080713	8/7/2013	<0.0084	U		0.0016	J		<0.0076	U		<0.0076	U		<0.0073	U	
		VMP-52-20-103013	10/30/2013	<0.0079	U		0.0014	J		0.00083	J		<0.0072	U		0.014		
	30 ft	VMP-52-30-020413	2/4/2013	<0.0076	U		0.0021	J		<0.0069	U		<0.0069	U		0.58		
		VMP-52-30-050613	5/6/2013	<0.0074	U		0.0021	J		<0.0068	U		<0.0068	U		0.0069		
		VMP-52-30-080713	8/7/2013	<0.0078	U		0.0019	J		<0.0071	U		<0.0071	U		0.0067	J	
		VMP-52-30-103013	10/30/2013	<0.0076	U		0.0015	J		<0.0069	U		<0.0069	U		0.012		

SEE LAST PAGE OF TABLE FOR NOTES

TABLE 5
CUMULATIVE SUMMARY OF SOIL VAPOR ANALYTICAL DETECTIONS AND SCREENING RESULTS: VILLAGE - VOCS

Location	Depth	Sample ID	Sample Date	Trichloroethene			Trichlorofluoromethane			1,2,4-Trimethylbenzene			1,3,5-Trimethylbenzene			2,2,4-Trimethylpentane		
				1.5			860											
				Result (mg/m^3)	Lab Quals	URS Quals	Result (mg/m^3)	Lab Quals	URS Quals	Result (mg/m^3)	Lab Quals	URS Quals	Result (mg/m^3)	Lab Quals	URS Quals	Result (mg/m^3)	Lab Quals	URS Quals
VMP-53	5 ft	VMP-53-5-020513	2/5/2013	<0.0069	U		<0.0072	J	U	<0.0063	U		<0.0063	U		0.002	J	
		VMP-53-5-050213	5/2/2013	<0.0082	U		0.002	J		<0.0075	U		<0.0075	U		0.054		
		VMP-53-5-071113-R	7/11/2013	<0.011	U		<0.012	U		0.007	J		0.015			0.011		
		VMP-53-5-080613	8/6/2013	<0.014	U		<0.015	U		<0.013	U		<0.013	U		0.023		
		VMP-53-5-103013	10/30/2013	<0.013	U		0.0011	J		<0.012	U		<0.012	U		0.0018	J	
	10 ft	VMP-53-10-020513	2/5/2013	<0.0071	U		<0.0074	J	U	<0.0065	U		<0.0065	U		0.0038	J	
		VMP-53-10-020513-DUP	2/5/2013	<0.0066	U		<0.0069	J	U	<0.0061	U		<0.0061	U		<0.0058	J	U
		VMP-53-10-050313	5/3/2013	<0.0075	U		<0.0079	U		0.012			0.0068	J		0.73		
		VMP-53-10-071113-R	7/11/2013	<0.0083	U		0.0018	J		<0.0076	U		<0.0076	U		0.026		
		VMP-53-10-080613	8/6/2013	<0.016	U		<0.016	U		<0.014	U		<0.014	U		0.0066	J	
		VMP-53-10-080613-Dup	8/6/2013	<0.0077	U		<0.0081	U		<0.007	U		<0.007	U		0.01		
		VMP-53-10-103013	10/30/2013	<0.0074	U		0.0012	J		<0.0068	U		<0.0068	U		<0.0064	U	
	20 ft	VMP-53-20-020513	2/5/2013	<0.0071	U		<0.0074	J	U	<0.0065	U		<0.0065	U		0.0024	J	
		VMP-53-20-050313	5/3/2013	<0.0078	U		<0.0081	U		<0.0071	U		<0.0071	U		0.002	J	
		VMP-53-20-071113-R	7/11/2013	0.035			0.0018	J		<0.0078	U		<0.0078	U		0.016		
		VMP-53-20-080613	8/6/2013	<0.008	U		<0.0083	U		<0.0073	U		<0.0073	U		0.021		
		VMP-53-20-103013	10/30/2013	<0.0074	U		0.0011	J		<0.0068	U		<0.0068	U		0.0058	J	
		VMP-53-20-103013-Dup	10/30/2013	<0.0074	U		0.0013	J		<0.0067	U		<0.0067	U		0.0064		
	30 ft	VMP-53-30-020513	2/5/2013	<0.0072	U		0.0013	J		<0.0066	U		<0.0066	U		0.0023	J	
		VMP-53-30-050313	5/3/2013	<0.0075	U		0.0016	J		<0.0068	U		<0.0068	U		<0.0065	U	
		VMP-53-30-071113-R	7/11/2013	0.0051	J		0.0029	J		<0.0081	U		<0.0081	U		0.014		
		VMP-53-30-080613	8/6/2013	<0.0089	U		<0.0093	U		<0.0081	U		<0.0081	U		<0.0077	U	
		VMP-53-30-103013	10/30/2013	<0.0076	U		0.0015	J		<0.007	U		<0.007	U		<0.0066	U	
VMP-54	5 ft	VMP-54-5-020613	2/6/2013	<0.0074	U		<0.0078	J	U	0.047			0.014			0.022		
		VMP-54-5-050213	5/2/2013	0.004	J		0.0017	J		<0.0062	U		<0.0062	U		0.0022	J	
		VMP-54-5-080613	8/6/2013	<0.0089	U		<0.0093	U		<0.0081	U		<0.0081	U		0.031		
		VMP-54-5-103013	10/30/2013	<0.0073	U		0.0012	J		<0.0067	U		<0.0067	U		<0.0064	U	
	10 ft	VMP-54-10-020613	2/6/2013	<0.0076	U		<0.0079	J	U	<0.0069	J	U	<0.0069	J	U	0.0042	J	
		VMP-54-10-050213	5/2/2013	<0.008	U		<0.0083	U		<0.0073	U		<0.0073	U		0.0096		
		VMP-54-10-080613	8/6/2013	<0.0079	U		<0.0082	U		<0.0072	U		<0.0072	U		0.022		
		VMP-54-10-103013	10/30/2013	<0.0072	U		0.0013	J		<0.0066	U		<0.0066	U		<0.0063	U	
	20 ft	VMP-54-20-020613	2/6/2013	<0.0074	U		0.0014	J		<0.0068	J	U	<0.0068	U		0.0011	J	
		VMP-54-20-020613-DUP	2/6/2013	<0.0074	U		0.0013	J		<0.0068	J	U	<0.0068	U		0.0043	J	
		VMP-54-20-050213	5/2/2013	<0.0073	U		<0.0076	U		<0.0067	U		<0.0067	U		0.00069	J	
		VMP-54-20-080613	8/6/2013	<0.0085	U		<0.0089	U		<0.0078	U		<0.0078	U		0.021		
		VMP-54-20-103013	10/30/2013	<0.0075	U		0.0014	J		<0.0068	U		<0.0068	U		<0.0065	U	

SEE LAST PAGE OF TABLE FOR NOTES

TABLE 5
CUMULATIVE SUMMARY OF SOIL VAPOR ANALYTICAL DETECTIONS AND SCREENING RESULTS: VILLAGE - VOCS

Location	Depth	Sample ID	Sample Date	Trichloroethene			Trichlorofluoromethane			1,2,4-Trimethylbenzene			1,3,5-Trimethylbenzene			2,2,4-Trimethylpentane		
				1.5			860											
				Result (mg/m^3)	Lab Quals	URS Quals	Result (mg/m^3)	Lab Quals	URS Quals	Result (mg/m^3)	Lab Quals	URS Quals	Result (mg/m^3)	Lab Quals	URS Quals	Result (mg/m^3)	Lab Quals	URS Quals
VMP-54	30 ft	VMP-54-30-020613	2/6/2013	<0.008	U		0.0012	J		<0.0073	U		<0.0073	U		0.0023	J	
		VMP-54-30-020613-DUP	2/6/2013	<0.008	U		0.0013	J		<0.0073	U		<0.0073	U		0.0013	J	
		VMP-54-30-050213	5/2/2013	<0.0078	U		<0.0081	U		<0.0071	U		<0.0071	U		0.0057	J	
		VMP-54-30-050213-Dup	5/2/2013	0.0021	J		<0.0081	U		<0.0071	U		<0.0071	U		0.0081		
		VMP-54-30-103013	10/30/2013	<0.008	U		0.0015	J		<0.0073	U		<0.0073	U		<0.007	U	

SEE LAST PAGE OF TABLE FOR NOTES

TABLE 5
CUMULATIVE SUMMARY OF SOIL VAPOR ANALYTICAL DETECTIONS AND SCREENING RESULTS: VILLAGE - VOCS

Location	Depth	Sample ID	Sample Date	Vinyl chloride			m,p-Xylenes			o-Xylenes			Butane, 2,2-dimethyl-			Butane, 2,3-dimethyl-		
				0.29			130			120								
				Result (mg/m^3)	Lab Quals	URS Quals	Result (mg/m^3)	Lab Quals	URS Quals	Result (mg/m^3)	Lab Quals	URS Quals	Result (ppbV)	Lab Quals	URS Quals	Result (ppbV)	Lab Quals	URS Quals
VMP-1	5 ft	VMP-1-5	11/2/2009	<0.3	U		<0.52	U		<0.52	U							
		VMP-1-5-082510	8/25/2010	<0.011	U		0.0024	J		<0.018	U							
		VMP-1-5-111710	11/17/2010	<0.013	U		0.0043	J		<0.022	U							
		VMP-1-5-020411	2/4/2011	<0.26	U		<0.44	U		<0.44	U							
		VMP-1-5-041211	4/12/2011	<0.0034	U		0.0056			<0.0057	U							
		VMP-1-5-080111	8/1/2011	<0.0034	U		0.0079			0.0029	J							
		VMP-1-5-110311	11/3/2011	<8.9	U		<15	U		<15	U							
		VMP-1-5-013012	1/30/2012	<0.74	U		<1.3	U		<1.3	U							
		VMP-1-5-041312	4/13/2012	<0.0023	U		0.0036	J		0.0013	J							
		VMP-1-5-071612	7/16/2012	<0.0023	U		0.028			0.0086								
		VMP-1-5-101112	10/11/2012	<0.0059	U		0.0034	J		<0.01	U							
		VMP-1-5-012113	1/21/2013	<0.066	U		<0.11	U		<0.11	U							
		VMP-1-5-012313-R	1/23/2013	<3	U		3.9	J		1.8	J							
		VMP-1-5-050813	5/8/2013	<0.0036	U		<0.0062	U		<0.0062	U							
		VMP-1-5-072913	7/29/2013	<0.0038	U		0.00096	J		<0.0064	U							
		VMP-1-5-072913-Dup	7/29/2013	<0.0038	U		0.0013	J		0.0015	J							
		VMP-1-5-110413	11/4/2013	<0.003	U		0.0005	J		<0.0052	U							
	8.5 ft	VMP-1-8.5	11/2/2009	<0.42	U		<0.71	U		<0.71	U							
		VMP-1-8.5-082510	8/25/2010	<0.033	U		<0.056	U		<0.056	U							
		VMP-1-8.5-111710	11/17/2010	<0.0063	U		0.002	J		<0.011	U							
		VMP-1-8.5-111710-Dup	11/17/2010	<0.0063	U		0.0014	J		<0.011	U							
		VMP-1-8.5-020411	2/4/2011	<0.51	U		<0.86	U		<0.86	U							
		VMP-1-8.5-041211	4/12/2011	<0.0044	U		0.0047	J		<0.0076	U							
		VMP-1-8.5-080111	8/1/2011	<1.8	U		<3.1	U		<3.1	U							
		VMP-1-8.5-080111-Dup	8/1/2011	<1.8	U		<3.1	U		<3.1	U							
		VMP-1-8.5-110311	11/3/2011	<20	U		<35	U		<35	U							
		VMP-1-8.5-013012	1/30/2012	<4.5	U		<7.6	U		<7.6	U							
		VMP-1-8.5-041612	4/16/2012	<0.0027	U		0.0073			0.0024	J							
		VMP-1-8.5-041612-Dup	4/16/2012	<0.0026	U		0.0068			0.0027	J							

SEE LAST PAGE OF TABLE FOR NOTES

TABLE 5
CUMULATIVE SUMMARY OF SOIL VAPOR ANALYTICAL DETECTIONS AND SCREENING RESULTS: VILLAGE - VOCS

Location	Depth	Sample ID	Sample Date	Vinyl chloride			m,p-Xylenes			o-Xylenes			Butane, 2,2-dimethyl-			Butane, 2,3-dimethyl-		
				0.29			130			120								
				Result (mg/m^3)	Lab Quals	URS Quals	Result (mg/m^3)	Lab Quals	URS Quals	Result (mg/m^3)	Lab Quals	URS Quals	Result (ppbV)	Lab Quals	URS Quals	Result (ppbV)	Lab Quals	URS Quals
VMP-1	8.5 ft	VMP-1-8.5-071612	7/16/2012	<0.0024	U		0.02			0.0052								
		VMP-1-8.5-101112	10/11/2012	<0.0036	U		<0.0061	U		<0.0061	U							
		VMP-1-8.5-012113	1/21/2013	<0.064	U		<0.11	U		<0.11	U					3300 (ppbV)		
		VMP-1-8.5-012313-R	1/23/2013	<0.06	U		0.039	J		0.021	J							
		VMP-1-8.5-050813	5/8/2013	<0.0039	U		0.0049	J		0.0016	J							
		VMP-1-8.5-072913	7/29/2013	<0.0038	U		<0.0064	U		<0.0064	U							
		VMP-1-8.5-110413	11/4/2013	<0.0031	U		<0.0053	U		<0.0053	U							
	23.5 ft	VMP-1-23.5	11/2/2009	<1	U		<1.7	U		<1.7	U							
		VMP - 1 - 23.5 - 083010	8/30/2010	<1.1	U		<1.9	U		<1.9	U							
		VMP-1-23.5-111810	11/17/2010	<0.0032	U		<0.0054	J	U	<0.0054	U							
		VMP-1-23.5-020411	2/4/2011	<3	U		<5	U		<5	U							
		VMP-1-23.5-041211	4/12/2011	<4.8	U		<8.2	U		<8.2	U							
		VMP-1-23.5-041211-DUP	4/12/2011	<6.1	U		<10	U		<10	U							
		VMP-1-23.5-080111	8/1/2011	<33	U		<56	U		<56	U							
		VMP-1-23.5-110611	11/6/2011	<7.8	U		<13	U		<13	U							
		VMP-1-23.5-013112	1/31/2012	<15	U		<26	U		<26	U							
		VMP-1-23.5-041612	4/16/2012	<1.2	U		<2.1	U		<2.1	U							
		VMP-1-23.5-071612	7/16/2012	<15	U		<26	U		<26	U							
		VMP-1-23.5-102412	10/24/2012	<31	U		7	J		<52	U							
		VMP-1-23.5-012113	1/21/2013	<0.034	U	UJ	<0.058	U	UJ	<0.058	U	UJ						
		VMP-1-23.5-012313-R	1/23/2013	<41	U		23	J		<70	U							
		VMP-1-23.5-050813	5/8/2013	<0.04	U		<0.067	U		<0.067	U							
		VMP-1-23.5-050813-Dup	5/8/2013	<0.037	U		<0.063	U		<0.063	U							
		VMP-1-23.5-072913	7/29/2013	<0.0038	U		0.0014	J		<0.0064	U							
		VMP-1-23.5-110413	11/4/2013	<0.003	U		<0.0051	U		<0.0051	U							
	38.5 ft	VMP-1-38.5	11/2/2009	<2.9	U		<4.9	U		<4.9	U							
		VMP-1-38.5-073112	7/31/2012	<0.0024	U		0.0084			0.0026	J							
		VMP-1-38.5-102612	10/26/2012	<1.7	U		<2.8	U		<2.8	U							
		VMP-1-38.5-012113	1/21/2013	<0.022	U	UJ	<0.038	U	UJ	<0.038	U	UJ						
		VMP-1-38.5-012313-R	1/23/2013	<30	U		16	J		7.2	J							
		VMP-1-38.5-050913	5/9/2013	<98	U		<160	U		<160	U							

SEE LAST PAGE OF TABLE FOR NOTES

TABLE 5
CUMULATIVE SUMMARY OF SOIL VAPOR ANALYTICAL DETECTIONS AND SCREENING RESULTS: VILLAGE - VOCS

Location	Depth	Sample ID	Sample Date	Vinyl chloride			m,p-Xylenes			o-Xylenes			Butane, 2,2-dimethyl-			Butane, 2,3-dimethyl-		
				0.29			130			120								
				Result (mg/m^3)	Lab Quals	URS Quals	Result (mg/m^3)	Lab Quals	URS Quals	Result (mg/m^3)	Lab Quals	URS Quals	Result (ppbV)	Lab Quals	URS Quals	Result (ppbV)	Lab Quals	URS Quals
VMP-2	5 ft	VMP-2-5	11/2/2009	<0.37	U		<0.63	U		<0.63	U							
		VMP - 2 - 5 - 083110	8/31/2010	<1.1	U		<1.9	U		<1.9	U							
		VMP-2-5-111610	11/16/2010	<1.7	U		<2.9	U		<2.9	U							
		VMP-2-5-020411	2/4/2011	<0.44	U		<0.75	U		<0.75	U							
		VMP-2-5-041311	4/13/2011	<0.0036	U		0.0038	J		<0.006	U							
		VMP-2-5-080211	8/2/2011	<3.7	U		<6.3	U		<6.3	U							
		VMP-2-5-110711	11/7/2011	<0.0022	U		0.0022	J		0.00071	J							
		VMP-2-5-012512	1/25/2012	<0.25	U		0.14	J		<0.42	U							
		VMP-2-5-042512	4/25/2012	<0.0098	U		0.0091	J		0.0042	J							
		VMP-2-5-071612	7/16/2012	<0.0024	U		0.026			0.0071								
		VMP-2-5-102412	10/24/2012	<0.0036	U		0.0044	J		0.0012	J							
		VMP-2-5-013113	1/31/2013	<0.0035	U		<0.006	U		<0.006	U							
		VMP-2-5-050613	5/6/2013	<0.0033	U		0.0031	J		0.0014	J							
	8.5 ft	VMP-2-8.5	11/3/2009	<0.13	U		<0.22	U		<0.22	U							
		VMP-2-8.5-D	11/3/2009	<0.14	U		<0.23	U		<0.23	U							
		VMP - 2 - 8.5 - 083110	8/31/2010	<1.2	U		<2	U		<2	U							
		VMP-2-8.5-111610	11/16/2010	<3.2	U		<5.5	U		<5.5	U							
		VMP-2-8.5-020411	2/4/2011	<1.1	U		<1.9	U		<1.9	U							
		VMP-2-8.5-041311	4/13/2011	<0.34	U		0.048	J		0.074	J							
		VMP-2-8.5-080211	8/2/2011	<14	U		<23	U		<23	U							
		VMP-2-8.5-110711	11/7/2011	<0.029	U		<0.05	U		<0.05	U							
		VMP-2-8.5-012612	1/26/2012	<1.3	U		<2.2	U		<2.2	U							
		VMP-2-8.5-012612-DUP	1/26/2012	<1.3	U		<2.2	U		<2.2	U							
		VMP-2-8.5-041612	4/16/2012	<0.0025	U		0.0083			0.0035	J							
		VMP-2-8.5-041612-Dup	4/16/2012	<0.0026	U		0.0093			0.0037	J							
		VMP-2-8.5-071612	7/16/2012	<0.0029	U		0.018		J	0.0062								
		VMP-2-8.5-071612-Dup	7/16/2012	<0.0024	U		0.028		J	0.0099								
		VMP-2-8.5-102312	10/23/2012	<0.0037	U		0.022			0.0074								
		VMP-2-8.5-020513	2/5/2013	<0.0038	U		0.0036	J		0.0022	J							
		VMP-2-8.5-050613	5/6/2013	<0.0035	U		0.0061			0.0032	J							
		VMP-2-8.5-050613-Dup	5/6/2013	<0.0034	U		0.0041	J		0.0019	J							

SEE LAST PAGE OF TABLE FOR NOTES

TABLE 5
CUMULATIVE SUMMARY OF SOIL VAPOR ANALYTICAL DETECTIONS AND SCREENING RESULTS: VILLAGE - VOCS

Location	Depth	Sample ID	Sample Date	Vinyl chloride			m,p-Xylenes			o-Xylenes			Butane, 2,2-dimethyl-			Butane, 2,3-dimethyl-		
				0.29			130			120								
				Result (mg/m^3)	Lab Quals	URS Quals	Result (mg/m^3)	Lab Quals	URS Quals	Result (mg/m^3)	Lab Quals	URS Quals	Result (ppbV)	Lab Quals	URS Quals	Result (ppbV)	Lab Quals	URS Quals
VMP-2	22 ft	VMP-2-22	11/3/2009	<0.72	U		<1.2	U		<1.2	U							
		VMP - 2 - 22 - 083110	8/31/2010	<1.8	U		<3.1	U		<3.1	U							
		VMP-2-22-111610	11/16/2010	<3.4	U		<5.7	U		<5.7	U							
		VMP-2-22-020411	2/4/2011	<1.5	U		<2.6	U		<2.6	U							
		VMP-2-22-041311	4/13/2011	<4.5	U		<7.6	U		<7.6	U							
		VMP-2-22-080211	8/2/2011	<18	U		<31	U		<31	U							
		VMP-2-22-110711	11/7/2011	<0.95	U		<1.6	U		<1.6	U							
		VMP-2-22-012612	1/26/2012	<2	U		<3.4	U		<3.4	U							
		VMP-2-22-042712	4/27/2012	<0.002	U		0.0048			0.0017	J							
		VMP-2-22-071612	7/16/2012	<0.0024	U		0.03			0.0094								
		VMP-2-22-102312	10/23/2012	<0.0037	U		<0.0063	J	U	<0.0063	U							
		VMP-2-22-013113	1/31/2013	<0.0034	U		<0.0058	U		<0.0058	U							
		VMP-2-22-050613	5/6/2013	<0.0035	U		<0.006	U		<0.006	U							
		VMP-2-22-081213	8/12/2013	<0.0039	U	UJ	0.015			0.0022	J							
		VMP-2-22-111513	11/15/2013	<0.0034	U		0.002	J		<0.0058	U							
	42 ft	VMP-2-42	11/3/2009	<14	U		160			58								
		VMP-2-42-013113	1/31/2013	<33	U		12	J		<56	U							
		VMP-2-42-050613	5/6/2013	<14	U		<24	U		<24	U							
VMP-3	5 ft	VMP-3-5	11/3/2009	<0.014	U		0.1			0.045								
		VMP-3-5-090910	9/9/2010	<3.4	U		<5.8	U		<5.8	U							
		VMP-3-5-112210	11/22/2010	<3.4	U		2.3	J		<5.8	U							
		VMP-3-5-020911	2/9/2011	<1.5	U		<2.6	U		<2.6	U							
		VMP-3-5-041411	4/14/2011	<17	U		<28	U		<28	U							
		VMP-3-5-080211	8/2/2011	<0.004	U		0.0074			0.0026	J							
		VMP-3-5-110811	11/8/2011	<0.0022	U		0.0017	J		<0.0037	U							
		VMP-3-5-110811-DUP	11/8/2011	<0.0022	U		0.0015	J		0.00056	J							
		VMP-3-5-012712	1/27/2012	<1.1	U		<1.9	U		<1.9	U							
		VMP-3-5-041912	4/19/2012	<0.0024	U		0.015			0.0045								
		VMP-3-5-072712	7/27/2012	<0.0026	U		0.0056			0.0029	J							
		VMP-3-5-060413	6/4/2013	<0.004	U		0.0038	J		0.0018	J							
		VMP-3-5-072913	7/29/2013	<0.0039	U		0.0028	J		0.0017	J							
		VMP-3-5-110613	11/6/2013	<0.0033	U		0.002	J		<0.0056	U							

SEE LAST PAGE OF TABLE FOR NOTES

TABLE 5
CUMULATIVE SUMMARY OF SOIL VAPOR ANALYTICAL DETECTIONS AND SCREENING RESULTS: VILLAGE - VOCS

Location	Depth	Sample ID	Sample Date	Vinyl chloride			m,p-Xylenes			o-Xylenes			Butane, 2,2-dimethyl-			Butane, 2,3-dimethyl-		
				0.29			130			120								
				Result (mg/m^3)	Lab Quals	URS Quals	Result (mg/m^3)	Lab Quals	URS Quals	Result (mg/m^3)	Lab Quals	URS Quals	Result (ppbV)	Lab Quals	URS Quals	Result (ppbV)	Lab Quals	URS Quals
VMP-3	10 ft	VMP-3-10	6/21/2010	<3.9	U		2.9	J		<6.6	U							
		VMP 3-10-091010	9/10/2010	<11	U		<18	U		<18	U							
		VMP-3-10-092010	9/20/2010	<7.9	U		6.6	J		<13	U							
		VMP-3-10-112210	11/22/2010	<3.4	U		2.8	J		<5.7	U							
		VMP-3-10-112210-Dup	11/22/2010	<4.7	U		2.2	J		<8	U							
		VMP-3-10-020811	2/8/2011	<5	U		<8.4	U		<8.4	U							
		VMP-3-10-041311	4/13/2011	<29	U		<49	U		<49	U							
		VMP-3-10-080311	8/3/2011	<0.036	U		0.016	J		<0.062	U							
		VMP-3-10-110811	11/8/2011	<0.003	U		0.0021	J		0.00084	J							
		VMP-3-10-012712	1/27/2012	<0.021	U		0.03	J		0.019	J							
		VMP-3-10-042012	4/20/2012	<0.0022	U		0.0048			0.0016	J							
		VMP-3-10-072312	7/23/2012	<0.0026	U		0.0024	J		0.0012	J							
		VMP-3-10-101812	10/18/2012	<0.0039	U		0.028			0.017								
		VMP-3-10-020613	2/6/2013	<0.0036	U		<0.0061	U		<0.0061	U							
		VMP-3-10-060413	6/4/2013	<0.0038	U		<0.0065	U		<0.0065	U							
		VMP-3-10-072913	7/29/2013	<0.0037	U		0.0043	J		0.0019	J							
		VMP-3-10-110613	11/6/2013	<0.0034	U		0.003	J		<0.0058	U							
	22 ft	VMP-3-22	11/4/2009	<9.9	U		22			<17	U							
		VMP-3-22-092010	9/20/2010	<10	U		26			11	J							
		VMP-3-22-112210	11/22/2010	<12	U		8.8	J		<20	U							
		VMP-3-22-020811	2/8/2011	<5.8	U		7.6	J		<9.9	U							
		VMP-3-22-041511	4/15/2011	<32	U		<54	U		<54	U							
		VMP-3-22-080611	8/6/2011	<0.05	U		0.045	J		<0.086	U							
		VMP-3-22-110811	11/8/2011	<0.0022	U		<0.0038	J	U	0.00063	J							
		VMP-3-22-013012	1/30/2012	<0.0089	U		0.0083	J		<0.015	U							
		VMP-3-22-042012	4/20/2012	<0.0022	U		0.0032	J		0.0011	J							
		VMP-3-22-072312	7/23/2012	<0.0025	U		0.0013	J		<0.0042	U							
		VMP-3-22-101812	10/18/2012	<0.0038	U		0.003	J		<0.0064	U							
		VMP-3-22-020613	2/6/2013	<0.0037	U		<0.0063	U		<0.0063	U							
		VMP-3-22-060413	6/4/2013	<0.0036	U		0.0017	J		0.00092	J							
		VMP-3-22-060413-Dup	6/4/2013	<0.0038	U		<0.0064	U		<0.0064	U							
		VMP-3-22-072913	7/29/2013	<0.0036	U		0.01			0.0036	J							
		VMP-3-22-110613	11/6/2013	<0.0034	U		<0.0058	U		<0.0058	U							
		VMP-3-22-110613-Dup	11/6/2013	<0.0032	U		<0.0055	U		<0.0055	U							

SEE LAST PAGE OF TABLE FOR NOTES

TABLE 5
CUMULATIVE SUMMARY OF SOIL VAPOR ANALYTICAL DETECTIONS AND SCREENING RESULTS: VILLAGE - VOCS

Location	Depth	Sample ID	Sample Date	Vinyl chloride			m,p-Xylenes			o-Xylenes			Butane, 2,2-dimethyl-			Butane, 2,3-dimethyl-		
				0.29			130			120								
				Result (mg/m^3)	Lab Quals	URS Quals	Result (mg/m^3)	Lab Quals	URS Quals	Result (mg/m^3)	Lab Quals	URS Quals	Result (ppbV)	Lab Quals	URS Quals	Result (ppbV)	Lab Quals	URS Quals
VMP-3	31.5 ft	VMP-3-31.5	11/4/2009	<16	U		130			<27	U							
		VMP-3-31.5-090910	9/9/2010	<19	U		87			26	J							
		VMP-3-31.5-112210	11/22/2010	<14	U		68			19	J							
		VMP-3-31.5-020911	2/9/2011	<13	U		54			13	J							
		VMP-3-31.5-041411	4/14/2011	<110	U		<180	U		<180	U							
		VMP-3-31.5-041411-DUP	4/14/2011	<110	U		<180	U		<180	U							
		VMP-3-31.5-080211	8/2/2011	<240	U		<410	U		<410	U							
		VMP-3-31.5-080211-Dup	8/2/2011	<140	U		<240	U		<240	U							
		VMP-3-31.5-110811	11/8/2011	<5.6	U		1.8	J		<9.5	U							
		VMP-3-31.5-012712	1/27/2012	<35	U		<60	U		<60	U							
		VMP-3-31.5-041912	4/19/2012	<61	U		<100	U		<100	U							
		VMP-3-31.5-041912-Dup	4/19/2012	<58	U		<99	U		<99	U							
		VMP-3-31.5-072312	7/23/2012	<15	U		<25	U		<25	U							
		VMP-3-31.5-101912	10/19/2012	<1.2	U		0.22	J		<2	U							
		VMP-3-31.5-020713	2/7/2013	<6.6	U		<11	U		<11	U							
		VMP-3-31.5-060413	6/4/2013	<3.6	U		8.9			<6.1	U							
		VMP-3-31.5-072913	7/29/2013	<3.8	U		<6.4	U		<6.4	U							
		VMP-3-31.5-110613	11/6/2013	<0.16	U		<0.27	U		<0.27	U							
	39 ft	VMP-3-39	11/4/2009	<32	U		110			<54	U							
		VMP-3-39-101912	10/19/2012	<120	U		84	J		<200	U							
		VMP-3-39-021213	2/12/2013	<34	U		14	J		<57	U							
		VMP-3-39-060413	6/4/2013	<3.5	U		9.2			<6	U							
		VMP-3-39-072913	7/29/2013	<3	U		<5.1	U		<5.1	U							
		VMP-3-39-110613	11/6/2013	<3.2	U		3	J		<5.5	U							
VMP-4	5 ft	VMP-4-5	11/5/2009	<0.032	U		<0.055	U		<0.055	U							
		VMP-4-5-082510	8/25/2010	<0.18	U		<0.31	U		<0.31	U							
		VMP-4-5-112210	11/22/2010	<6.9	U		11	J		<12	U							
		VMP-4-5-021411	2/14/2011	<0.4	U		0.45	J		<0.68	U							
		VMP-4-5-041911	4/19/2011	<18	U		<31	U		<31	U							
		VMP-4-5-080311	8/3/2011	<0.04	U		0.012	J		<0.068	U							
		VMP-4-5-110911	11/9/2011	<0.0022	U		0.0025	J		0.0013	J							
		VMP-4-5-013012	1/30/2012	<0.11	U		<0.19	U		<0.19	U							
		VMP-4-5-042512	4/25/2012	<0.0028	U		0.018			0.0059								
		VMP-4-5-072512	7/25/2012	<0.0027	U		0.043			0.013								
		VMP-4-5-101812	10/18/2012	<0.004	U		0.0022	J		<0.0068	U							
		VMP-4-5-020713	2/7/2013	<0.0032	U		0.0012	J		<0.0054	U							
		VMP-4-5-050913	5/9/2013	<0.004	U		0.005	J		<0.0068	U							
		VMP-4-5-080113	8/1/2013	<0.0039	U		0.0021	J		<0.0066	J	U						
		VMP-4-5-120313-R	12/3/2013	<0.0037	U		<0.0063	U		<0.0063	U							

SEE LAST PAGE OF TABLE FOR NOTES

TABLE 5
CUMULATIVE SUMMARY OF SOIL VAPOR ANALYTICAL DETECTIONS AND SCREENING RESULTS: VILLAGE - VOCS

Location	Depth	Sample ID	Sample Date	Vinyl chloride			m,p-Xylenes			o-Xylenes			Butane, 2,2-dimethyl-			Butane, 2,3-dimethyl-		
				0.29			130			120								
				Result (mg/m^3)	Lab Quals	URS Quals	Result (mg/m^3)	Lab Quals	URS Quals	Result (mg/m^3)	Lab Quals	URS Quals	Result (ppbV)	Lab Quals	URS Quals	Result (ppbV)	Lab Quals	URS Quals
VMP-4	12 ft	VMP-4-12	11/5/2009	<0.54	U		1.5			<0.92	U							
		VMP-4-12-082510	8/25/2010	<3.2	U		5.6			<5.5	U							
		VMP-4-12-112310	11/23/2010	<3.3	U		6.2			<5.6	U							
		VMP-4-12-021411	2/14/2011	<0.83	U		2.8			0.72	J							
		VMP-4-12-041911	4/19/2011	<16	U		51			7.6	J							
		VMP-4-12-080311	8/3/2011	<1.8	U		0.77	J		<3.1	U							
		VMP-4-12-080311-Dup	8/3/2011	<3.7	U		<6.3	U		<6.3	U							
		VMP-4-12-110911	11/9/2011	<0.56	U		<0.95	U		<0.95	U							
		VMP-4-12-013012	1/30/2012	<1.1	U		1.6	J		<1.9	U							
		VMP-4-12-041812	4/18/2012	<0.0026	U		0.011			0.0025	J							
		VMP-4-12-072312	7/23/2012	<0.012	U		0.21			0.068								
		VMP-4-12-101812	10/18/2012	<0.0039	U		0.042			0.008								
		VMP-4-12-101812-Dup	10/18/2012	<0.004	U		0.051			0.011								
		VMP-4-12-020713	2/7/2013	<0.0034	U		<0.0058	U		<0.0058	U							
		VMP-4-12-020713-DUP	2/7/2013	<0.0035	U		<0.006	U		<0.006	U							
		VMP-4-12-050913	5/9/2013	<0.0077	U		0.0079	J		0.024								
		VMP-4-12-080113	8/1/2013	<0.0039	U		0.0088			0.0044	J							
		VMP-4-12-120313-R	12/3/2013	<0.0036	U		0.0027	J		0.0015	J							
	23.5 ft	VMP-4-23.5	11/5/2009	<25	U		1300			410								
		VMP - 4 - 23.5 - 083110	8/31/2010	<3.7	U		1800		J	600		J						
		VMP-4-23.5-112310	11/23/2010	<37	U		1100			310								
		VMP-4-23.5-021411	2/14/2011	<1.4	U		130		J	30		J						
		VMP-4-23.5-042011	4/20/2011	<86	U		900			230								
		VMP-4-23.5-042011-DUP	4/20/2011	<86	U		830			230								
		VMP-4-23.5-080611	8/6/2011	<3.6	U		320			91								
		VMP-4-23.5-110911	11/9/2011	<11	U		4.2	J		<18	U							
		VMP-4-23.5-013012	1/30/2012	<23	U		190		J	34	J	J						
		VMP-4-23.5-013012-DUP	1/30/2012	<16	U		57		J	8.8	J							
		VMP-4-23.5-041912	4/19/2012	<5	U		13			4.4	J							
		VMP-4-23.5-072312	7/23/2012	<2.4	U		210			60								
		VMP-4-23.5-101812	10/18/2012	<2.6	U		7.2			2.6	J							
		VMP-4-23.5-020713	2/7/2013	<0.84	U		<1.4	U		<1.4	U							
		VMP-4-23.5-051513	5/15/2013	<1	U		320			130								
		VMP-4-23.5-080113	8/1/2013	<3.7	U		95			28		J						
		VMP-4-23.5-080113-Dup	8/1/2013	<3.7	U		80			24		J						
		VMP-4-23.5-110713	11/7/2013	<0.62	U		34			7.9								

SEE LAST PAGE OF TABLE FOR NOTES

TABLE 5
CUMULATIVE SUMMARY OF SOIL VAPOR ANALYTICAL DETECTIONS AND SCREENING RESULTS: VILLAGE - VOCS

Location	Depth	Sample ID	Sample Date	Vinyl chloride			m,p-Xylenes			o-Xylenes			Butane, 2,2-dimethyl-			Butane, 2,3-dimethyl-		
				0.29			130			120								
				Result (mg/m^3)	Lab Quals	URS Quals	Result (mg/m^3)	Lab Quals	URS Quals	Result (mg/m^3)	Lab Quals	URS Quals	Result (ppbV)	Lab Quals	URS Quals	Result (ppbV)	Lab Quals	URS Quals
VMP-4	39 ft	VMP-4-39	11/5/2009	<19	U		1100			320								
		VMP-4-39-042111	4/21/2011	<110	U		670			170	J							
		VMP-4-39-041912	4/19/2012	<2.6	U		200			53								
		VMP-4-39-072312	7/23/2012	<3.8	U		310		J	83		J						
		VMP-4-39-101812	10/18/2012	<48	U		190			44	J							
		VMP-4-39-101812-Dup	10/18/2012	<44	U		190			47	J							
		VMP-4-39-020713	2/7/2013	<6.9	U		790			310								
		VMP-4-39-051513	5/15/2013	<3.7	U		3300			1100								
		VMP-4-39-110713	11/7/2013	<3.4	U		620			250								
VMP-5	5 ft	VMP-5-5	11/5/2009	<0.57	U		<0.97	U		<0.97	U							
		VMP-5-5-090910	9/9/2010	<6.7	U		9	J		6.4	J							
		VMP-5-5-112210	11/22/2010	<1.6	U		<2.8	U		<2.8	U							
		VMP-5-5-021611	2/16/2011	<0.01	U		0.0062	J	J	<0.018	U							
		VMP-5-5-042111	4/21/2011	<0.034	U		<0.057	U		<0.057	U							
		VMP-5-5-080511	8/5/2011	<0.0032	U		0.0083			0.0024	J							
		VMP-5-5-111111	11/11/2011	<0.0024	U		0.0059			0.0016	J							
		VMP-5-5-013012	1/30/2012	<0.024	U		0.08			0.026	J							
		VMP-5-5-041112	4/11/2012	<0.0023	U		0.0074			0.0021	J							
		VMP-5-5-071312	7/13/2012	<0.0026	U		<0.0044	J	U	<0.0044	J	U						
		VMP-5-5-101212	10/12/2012	<0.0032	U		<0.0055	U		<0.0055	U							
		VMP-5-5-012513	1/25/2013	<0.0034	U		<0.0057	U		<0.0057	U							
		VMP-5-5-042913	4/29/2013	<0.0036	U		<0.0061	U		<0.0061	U							
		VMP-5-5-082313-R	8/23/2013	<0.0039	U		0.0022	J		<0.0067	U							
		VMP-5-5-110513	11/5/2013	<0.003	U		0.0018	J		0.0005	J							
	12.5 ft	VMP-5-12.5	11/6/2009	<0.66	U		<1.1	U		<1.1	U							
		VMP-5-12.5-D	11/6/2009	<1.5	U		<2.5	U		<2.5	U							
		VMP-5-12.5-090910	9/9/2010	<3.4	U		3.2	J		2.2	J							
		VMP-5-12.5-112310	11/23/2010	<0.17	U		0.2	J		<0.29	U							
		VMP-5-12.5-021611	2/16/2011	<0.51	U		<0.86	U		<0.86	U							
		VMP-5-12.5-042111	4/21/2011	<0.036	U		<0.061	U		<0.061	U							
		VMP-5-12.5-080611	8/6/2011	<3.2	U		<5.4	U		<5.4	U							
		VMP-5-12.5-111111	11/11/2011	<0.0022	U		0.0025	J		0.00074	J							
		VMP-5-12.5-013012	1/30/2012	<0.0073	U		0.0094	J		0.0027	J							
		VMP-5-12.5-041112	4/11/2012	<0.0022	U		0.0044			0.0013	J							
		VMP-5-12.5-071212	7/12/2012	<0.0026	U		0.012			0.0036	J							
		VMP-5-12.5-101112	10/11/2012	<0.0062	U		<0.011	U		<0.011	U							
		VMP-5-12.5-012413	1/24/2013	<0.0033	U		<0.0056	U		<0.0056	U							
		VMP-5-12.5-042913	4/29/2013	<0.004	U		0.0094			0.0044	J							
		VMP-5-12.5-080113	8/1/2013	<0.004	U		0.0051	J		<0.0068	J	U						
		VMP-5-12.5-110513	11/5/2013	<0.0033	U		<0.0056	U		<0.0056	U							

SEE LAST PAGE OF TABLE FOR NOTES

TABLE 5
CUMULATIVE SUMMARY OF SOIL VAPOR ANALYTICAL DETECTIONS AND SCREENING RESULTS: VILLAGE - VOCS

Location	Depth	Sample ID	Sample Date	Vinyl chloride			m,p-Xylenes			o-Xylenes			Butane, 2,2-dimethyl-			Butane, 2,3-dimethyl-		
				0.29			130			120								
				Result (mg/m^3)	Lab Quals	URS Quals	Result (mg/m^3)	Lab Quals	URS Quals	Result (mg/m^3)	Lab Quals	URS Quals	Result (ppbV)	Lab Quals	URS Quals	Result (ppbV)	Lab Quals	URS Quals
VMP-5	31 ft	VMP-5-31	11/6/2009	<6.1	U		<10	U		<10	U							
		VMP-5-31-090910	9/9/2010	<14	U		7.7	J		<24	U							
		VMP-5-31-112310	11/23/2010	<8.8	U		12	J		<15	U							
		VMP-5-31-021611	2/16/2011	<3.5	U		5.5	J		<6	U							
		VMP-5-31-042111	4/21/2011	<53	U		<89	U		<89	U							
		VMP-5-31-080611	8/6/2011	<30	U		<50	U		<50	U							
		VMP-5-31-111111	11/11/2011	<15	U		6.9	J		<25	U							
		VMP-5-31-013012	1/30/2012	<7.6	U		<13	U		<13	U							
		VMP-5-31-041112	4/11/2012	<0.024	U		0.012	J		<0.041	U							
		VMP-5-31-071212	7/12/2012	<0.0026	U		<0.0044	J	U	<0.0044	U							
		VMP-5-31-101112	10/11/2012	<0.0036	U		<0.0061	U		<0.0061	U							
		VMP-5-31-012413	1/24/2013	<0.036	U		<0.061	U		<0.061	U							
		VMP-5-31-042913	4/29/2013	<0.0037	U		<0.0062	U		<0.0062	U							
		VMP-5-31-080113	8/1/2013	<0.0038	U		<0.0064	U		<0.0064	U							
		VMP-5-31-110513	11/5/2013	<0.0034	U		0.0005	J		<0.0057	U							
		VMP-5-31-110513-Dup	11/5/2013	<0.0032	U		0.00035	J		<0.0055	U							
	40 ft	VMP-5-40	11/6/2009	<8.4	U		<14	U		<14	U							
		VMP-5-40-042111	4/21/2011	<55	U		<94	U		<94	U							
		VMP-5-40-013012	1/30/2012	<16	U		<27	U		<27	U							
		VMP-5-40-041212	4/12/2012	<0.024	U		0.02	J		<0.041	U							
		VMP-5-40-071212	7/12/2012	<0.026	U		<0.044	U		<0.044	U							
		VMP-5-40-101112	10/11/2012	<0.0038	U		<0.0064	U		<0.0064	U							
		VMP-5-40-012513	1/25/2013	<0.011	U		<0.019	U		<0.019	U							
		VMP-5-40-012513-Dup	1/25/2013	<0.011	U		<0.018	U		<0.018	U							
		VMP-5-40-042913	4/29/2013	<0.0036	U		<0.0062	U		<0.0062	U							
		VMP-5-40-080113	8/1/2013	<0.0039	U		0.0077			0.0039	J							
		VMP-5-40-110513	11/5/2013	<0.0031	U		0.00038	J		<0.0052	U							
VMP-6	5 ft	VMP-6-5	11/6/2009	<1	U		3.1		J	<1.7	U							
		VMP-6-5-090810	9/8/2010	<0.56	U		0.47	J		0.33	J							
		VMP-6-5-111610	11/16/2010	<3.5	U		3.4	J		<6	U							
		VMP-6-5-020711	2/7/2011	<0.003	U		0.025			0.01								
		VMP-6-5-040811	4/8/2011	<0.0066	U		0.0039	J		<0.011	U							
		VMP-6-5-080411	8/4/2011	<0.17	U		0.16	J		<0.29	U							
		VMP-6-5-110911	11/9/2011	<0.002	U		0.13			0.056								
		VMP-6-5-013112	1/31/2012	<0.024	U		0.014	J		<0.041	U							
		VMP-6-5-041212	4/12/2012	<0.0026	U		0.0046			0.0023	J							
		VMP-6-5-071612	7/16/2012	<0.0026	U		0.0032	J		0.0011	J							
		VMP-6-5-101012	10/10/2012	<0.0035	U		<0.006	U		<0.006	U							
		VMP-6-5-021213	2/12/2013	<0.0032	U		<0.0054	U		<0.0054	U							

SEE LAST PAGE OF TABLE FOR NOTES

TABLE 5
CUMULATIVE SUMMARY OF SOIL VAPOR ANALYTICAL DETECTIONS AND SCREENING RESULTS: VILLAGE - VOCS

Location	Depth	Sample ID	Sample Date	Vinyl chloride			m,p-Xylenes			o-Xylenes			Butane, 2,2-dimethyl-			Butane, 2,3-dimethyl-		
				0.29			130			120								
				Result (mg/m^3)	Lab Quals	URS Quals	Result (mg/m^3)	Lab Quals	URS Quals	Result (mg/m^3)	Lab Quals	URS Quals	Result (ppbV)	Lab Quals	URS Quals	Result (ppbV)	Lab Quals	URS Quals
VMP-6	10 ft	VMP-6-10	11/6/2009	<1.1	U		3.4			<1.9	U							
		VMP-6-10-090810	9/8/2010	<0.61	U		0.83	J	J	0.32	J	J						
		VMP-6-10-111710	11/17/2010	<0.0033	U		<0.0056	J	U	<0.0056	U							
		VMP-6-10-020711	2/7/2011	<0.0032	U		<0.0055	U		<0.0055	U							
		VMP-6-10-040811	4/8/2011	<0.077	U		0.032	J		<0.13	U							
		VMP-6-10-080411	8/4/2011	<0.55	U		<0.93	U		<0.93	U							
		VMP-6-10-111011	11/10/2011	<0.0021	U		0.0012	J		<0.0036	U							
		VMP-6-10-013112	1/31/2012	<0.38	U		<0.65	U		<0.65	U							
		VMP-6-10-041212	4/12/2012	<0.0025	U		0.0043			0.002	J							
		VMP-6-10-071612	7/16/2012	<0.0034	U		0.0038	J		<0.0057	J	U						
		VMP-6-10-101112	10/11/2012	<0.0037	U		<0.0063	U		<0.0063	U							
		VMP-6-10-020513	2/5/2013	<0.0035	U		<0.006	U		<0.006	U							
		VMP-6-10-051513	5/15/2013	<0.0036	U		0.43			0.22								
		VMP-6-10-080813	8/8/2013	<0.0035	U		0.00076	J		<0.006	U							
		VMP-6-10-110513	11/5/2013	<0.0034	U		<0.0058	U		<0.0058	U							
	31.5 ft	VMP-6-31.5	11/9/2009	<7.2	U		66			<12	U							
		VMP-6-31.5-090810	9/8/2010	<4.1	U		51			<7	U							
		VMP-6-31.5-111710	11/17/2010	<6.4	U		45			<11	U							
		VMP-6-31.5-020711	2/7/2011	<6.2	U		64			<10	U							
		VMP-6-31.5-041111	4/11/2011	<4.8	U		28			<8.1	U							
		VMP-6-31.5-080411	8/4/2011	<3.6	U		5.2	J		<6	U							
		VMP-6-31.5-111011	11/10/2011	<5.5	U		<9.3	U		<9.3	U							
		VMP-6-31.5-013112	1/31/2012	<2.2	U		1.8	J	J	<3.7	U							
		VMP-6-31.5-041212	4/12/2012	<0.29	U		0.13	J		<0.5	U							
		VMP-6-31.5-071612	7/16/2012	<0.0046	U		0.0035	J		0.0024	J							
		VMP-6-31.5-101112	10/11/2012	<0.0036	U		<0.0061	U		<0.0061	U							
		VMP-6-31.5-020513	2/5/2013	<0.0033	U		<0.0056	U		<0.0056	U							
		VMP-6-31.5-042913	4/29/2013	<0.0039	U		<0.0066	U		<0.0066	U							
		VMP-6-31.5-080813	8/8/2013	<0.0038	U		0.00058	J		<0.0064	U							
		VMP-6-31.5-110513	11/5/2013	<0.003	U		0.0078			0.00033	J							

SEE LAST PAGE OF TABLE FOR NOTES

TABLE 5
CUMULATIVE SUMMARY OF SOIL VAPOR ANALYTICAL DETECTIONS AND SCREENING RESULTS: VILLAGE - VOCS

Location	Depth	Sample ID	Sample Date	Vinyl chloride			m,p-Xylenes			o-Xylenes			Butane, 2,2-dimethyl-			Butane, 2,3-dimethyl-		
				0.29			130			120								
				Result (mg/m^3)	Lab Quals	URS Quals	Result (mg/m^3)	Lab Quals	URS Quals	Result (mg/m^3)	Lab Quals	URS Quals	Result (ppbV)	Lab Quals	URS Quals	Result (ppbV)	Lab Quals	URS Quals
VMP-6	39 ft	VMP-6-39	11/9/2009	<8.1	U		150			<14	U							
		VMP-6-39-041111	4/11/2011	<5.7	U		41			<9.7	U							
		VMP-6-39-013112	1/31/2012	<2.2	U		4.3		J	<3.7	U							
		VMP-6-39-041212	4/12/2012	<0.21	U		2			<0.36	U							
		VMP-6-39-071612	7/16/2012	<0.01	U		0.0063	J		<0.017	U							
		VMP-6-39-071612-Dup	7/16/2012	<0.01	U		<0.017	U		<0.017	U							
		VMP-6-39-101112	10/11/2012	<0.0069	U		<0.012	U		<0.012	U							
		VMP-6-39-020513	2/5/2013	<0.0034	U		0.023			<0.0057	U							
		VMP-6-39-050913	5/9/2013	<0.007	U		0.01	J		0.0052	J							
		VMP-6-39-050913-Dup	5/9/2013	<0.0037	U		0.003	J		<0.0064	U							
		VMP-6-39-080813-Dup	8/8/2013	<0.0036	U		<0.0061	U		<0.0061	U							
		VMP-6-39-081513	8/15/2013	<0.0038	U		<0.0064	U		<0.0064	U							
		VMP-6-39-110513	11/5/2013	<0.0032	U		0.00027	J		<0.0055	U							
VMP-7	5 ft	VMP-7-5	11/9/2009	<0.003	U		0.0079			<0.005	U							
		VMP-7-5-082610	8/26/2010	<0.0034	U		0.00071	J		<0.0057	U							
		VMP-7-5-111910	11/19/2010	<0.003	U		<0.0052	U		<0.0052	U							
		VMP-7-5-020711	2/7/2011	<0.0033	U		0.00082	J		<0.0056	U							
		VMP-7-5-040711	4/7/2011	<0.0046	U		<0.0079	U		<0.0079	U							
		VMP-7-5-080211	8/2/2011	<0.46	U		<0.78	U		<0.78	U							
		VMP-7-5-111011	11/10/2011	<0.0022	U		<0.0037	J	U	<0.0037	U							
		VMP-7-5-111011-DUP	11/10/2011	<0.002	U		0.0011	J		<0.0035	U							
		VMP-7-5-013112	1/31/2012	<0.0022	U		0.0032	J		0.001	J							
		VMP-7-5-041212	4/12/2012	<0.0024	U		0.0097			0.0028	J							
		VMP-7-5-073112	7/31/2012	<0.0063	U		0.0098	J		0.0031	J							
		VMP-7-5-101012	10/10/2012	<0.0038	U		<0.0064	U		<0.0064	U							
		VMP-7-5-060613	6/6/2013	<0.0037	U		<0.0063	U		<0.0063	U							
		VMP-7-5-073013	7/30/2013	<0.0035	U		0.00059	J		<0.0059	U							
		VMP-7-5-102213	10/22/2013	<0.0035	U		0.0029	J		0.00069	J							

SEE LAST PAGE OF TABLE FOR NOTES

TABLE 5
CUMULATIVE SUMMARY OF SOIL VAPOR ANALYTICAL DETECTIONS AND SCREENING RESULTS: VILLAGE - VOCS

Location	Depth	Sample ID	Sample Date	Vinyl chloride			m,p-Xylenes			o-Xylenes			Butane, 2,2-dimethyl-			Butane, 2,3-dimethyl-		
				0.29			130			120								
				Result (mg/m^3)	Lab Quals	URS Quals	Result (mg/m^3)	Lab Quals	URS Quals	Result (mg/m^3)	Lab Quals	URS Quals	Result (ppbV)	Lab Quals	URS Quals	Result (ppbV)	Lab Quals	URS Quals
VMP-7	13.5 ft	VMP-7-13.5	11/9/2009	<0.023	U		<0.039	U		<0.039	U							
		VMP-7-13.5-082610	8/26/2010	<0.074	U		<0.12	U		<0.12	U							
		VMP-7-13.5-111910	11/19/2010	<0.52	U		<0.87	U		<0.87	U							
		VMP-7-13.5-020711	2/7/2011	<0.0032	U		<0.0054	U		<0.0054	U							
		VMP-7-13.5-040711	4/7/2011	<0.0055	U		<0.0094	U		<0.0094	U							
		VMP-7-13.5-080311	8/3/2011	<0.62	U		<1	U		<1	U							
		VMP-7-13.5-111011	11/10/2011	<0.002	U		0.0058			0.00072	J							
		VMP-7-13.5-013112	1/31/2012	<0.029	U		<0.049	U		<0.049	U							
		VMP-7-13.5-013112-DUP	1/31/2012	<0.029	U		<0.05	U		<0.05	U							
		VMP-7-13.5-041212	4/12/2012	<0.0023	U		0.0058			0.0018	J							
		VMP-7-13.5-041212-DUP	4/12/2012	<0.0025	U		0.0058			0.002	J							
		VMP-7-13.5-072012	7/20/2012	<0.0024	U		0.0074			0.0019	J							
		VMP-7-13.5-101012	10/10/2012	<0.0035	U		<0.006	U		<0.006	U							
		VMP-7-13.5-021313	2/13/2013	<0.0035	U		<0.006	U		<0.006	U							
		VMP-7-13.5-060513	6/5/2013	<0.004	U		<0.0068	U		<0.0068	U							
		VMP-7-13.5-073013	7/30/2013	<0.0035	U		<0.0059	U		<0.0059	U							
		VMP-7-13.5-110113	11/1/2013	<0.0036	U		<0.0061	U		<0.0061	U							
	29.5 ft	VMP-7-29.5	11/9/2009	<0.49	U		2.2		J	<0.83	U							
		VMP - 7 - 29.5 - 083110	8/31/2010	<1	U		1.6	J	J	<1.8	U							
		VMP-7-29.5-111910	11/19/2010	<1.6	U		0.91	J	J	<2.7	U							
		VMP-7-29.5-020711	2/7/2011	<1.6	U		1.8	J		<2.8	U							
		VMP-7-29.5-040711	4/7/2011	<0.4	U		0.77		J	<0.68	U							
		VMP-7-29.5-080311	8/3/2011	<0.94	U		0.36	J		<1.6	U							
		VMP-7-29.5-111111	11/11/2011	<1.8	U		12			2.7	J							
		VMP-7-29.5-020112	2/1/2012	<0.37	U		<0.63	U		<0.63	U							
		VMP-7-29.5-041312	4/13/2012	<0.0023	U		0.0073			0.0038	J							
		VMP-7-29.5-072012	7/20/2012	<0.0024	U		0.0073			0.0026	J							
		VMP-7-29.5-072012-Dup	7/20/2012	<0.0024	U		0.0081			0.0033	J							
		VMP-7-29.5-101012	10/10/2012	<0.0037	U		<0.0063	U		<0.0063	U							
		VMP-7-29.5-060613	6/6/2013	<0.0038	U		<0.0066	U		<0.0066	U							
		VMP-7-29.5-073013	7/30/2013	<0.0035	U		<0.0059	U		<0.0059	U							
		VMP-7-29.5-102213	10/22/2013	<0.0034	U		0.00072	J		<0.0058	U							
	38 ft	VMP-7-38	11/9/2009	<0.17	U		1		J	<0.29	U							
		VMP-7-38-020711	2/7/2011	<2.2	U		1.1	J		<3.8	U							
		VMP-7-38-040711	4/7/2011	<0.56	U		0.42	J	J	<0.96	U							
		VMP-7-38-020112	2/1/2012	<0.54	U		<0.91	U		<0.91	U							
		VMP-7-38-042512	4/25/2012	<0.0023	U		0.01			0.0032	J							
		VMP-7-38-042512-Dup	4/25/2012	<0.0023	U		0.009			0.0031	J							
		VMP-7-38-101112	10/11/2012	<0.0034	U		<0.0058	U		<0.0058	U							
		VMP-7-38-060613	6/6/2013	<0.0041	U		0.002	J		<0.007	U							
		VMP-7-38-073013	7/30/2013	<0.0036	U		<0.006	U		<0.006	U							
		VMP-7-38-110113	11/1/2013	<0.0035	U		0.00049	J		<0.006	U							

SEE LAST PAGE OF TABLE FOR NOTES

TABLE 5
CUMULATIVE SUMMARY OF SOIL VAPOR ANALYTICAL DETECTIONS AND SCREENING RESULTS: VILLAGE - VOCS

Location	Depth	Sample ID	Sample Date	Vinyl chloride			m,p-Xylenes			o-Xylenes			Butane, 2,2-dimethyl-			Butane, 2,3-dimethyl-		
				0.29			130			120								
				Result (mg/m^3)	Lab Quals	URS Quals	Result (mg/m^3)	Lab Quals	URS Quals	Result (mg/m^3)	Lab Quals	URS Quals	Result (ppbV)	Lab Quals	URS Quals	Result (ppbV)	Lab Quals	URS Quals
VMP-8	5 ft	VMP-8-5	11/10/2009	<0.003	U		<0.005	U		<0.005	U							
		VMP - 8 - 5 - 083010	8/30/2010	<0.0034	U		0.0014	J		<0.0058	U							
		VMP-8-5-111810	11/17/2010	<0.003	U		<0.005	J	U	<0.005	U							
		VMP-8-5-021011	2/10/2011	<0.0032	U		<0.0054	U		<0.0054	U							
		VMP-8-5-040711	4/7/2011	<0.0035	U		0.0018	J		<0.006	U							
		VMP-8-5-072711	7/27/2011	<0.0038	U		0.0064			0.002	J							
		VMP-8-5-110311	11/3/2011	<0.0022	U		0.0076			0.0015	J							
		VMP-8-5-012312	1/23/2012	<0.0027	U		0.0013	J		<0.0046	U							
		VMP-8-5-041012	4/10/2012	<0.0024	U		0.0026	J		0.00069	J							
		VMP-8-5-071312	7/13/2012	<0.002	U		<0.0035	J	U	<0.0035	U							
		VMP-8-5-073112	7/31/2012	<0.0026	U		0.012			0.0034	J							
		VMP-8-5-100412	10/4/2012	<0.0035	U		<0.006	U		<0.006	U							
		VMP-8-5-100412-Dup	10/4/2012	<0.0034	U		<0.0057	U		<0.0057	U							
		VMP-8-5-012413	1/24/2013	<0.0034	U		<0.0058	U		<0.0058	U							
		VMP-8-5-042513	4/25/2013	<0.0037	U		<0.0063	J	U	<0.0063	U							
		VMP-8-5-073013	7/30/2013	<0.0035	U		0.0025	J		<0.0059	U							
		VMP-8-5-102213	10/22/2013	<0.0034	U		0.0014	J		0.00048	J							
	9.5 ft	VMP-8-9.5	11/10/2009	<0.002	U		<0.004	U		<0.004	U							
		VMP - 8 - 9.5 - 083010	8/30/2010	<0.0031	U		0.0013	J		<0.0052	U							
		VMP - 8 - 9.5 - 083010-DUP	8/30/2010	<0.0032	U		<0.0054	U		<0.0054	U							
		VMP-8-9.5-111810	11/17/2010	<0.0031	U		<0.0052	U		<0.0052	U							
		VMP-8-9.5-021011	2/10/2011	<0.0032	U		<0.0055	U		<0.0055	U							
		VMP-8-9.5-040711	4/7/2011	<0.0035	U		0.00063	J		<0.006	U							
		VMP-8-9.5-072711	7/27/2011	<0.0027	U		0.0079			0.0024	J							
		VMP-8-9.5-110311	11/3/2011	<0.0021	U		0.012			0.0027	J							
		VMP-8-9.5-012312	1/23/2012	<0.0026	U		0.0032	J		0.001	J							
		VMP-8-9.5-041012	4/10/2012	<0.0024	U		0.00097	J		<0.0041	U							
		VMP-8-9.5-071312	7/13/2012	<0.0024	U		<0.0041	U		<0.0041	U							
		VMP-8-9.5-071312-Dup	7/13/2012	<0.0023	U		<0.0039	U		<0.0039	U							
		VMP-8-9.5-100412	10/4/2012	<0.0039	U		0.0042	J		<0.0066	U							
		VMP-8-9.5-012413	1/24/2013	<0.0032	U		<0.0055	U		<0.0055	U							
		VMP-8-9.5-012413-Dup	1/24/2013	<0.0034	U		<0.0058	U		<0.0058	U							
		VMP-8-9.5-042513	4/25/2013	<0.0034	U		<0.0058	U		<0.0058	U							
		VMP-8-9.5-073013	7/30/2013	<0.0034	U		0.0065			0.0024	J							
		VMP-8-9.5-102213	10/22/2013	<0.0034	U		0.0024	J		0.00069	J							

SEE LAST PAGE OF TABLE FOR NOTES

TABLE 5
CUMULATIVE SUMMARY OF SOIL VAPOR ANALYTICAL DETECTIONS AND SCREENING RESULTS: VILLAGE - VOCS

Location	Depth	Sample ID	Sample Date	Vinyl chloride			m,p-Xylenes			o-Xylenes			Butane, 2,2-dimethyl-			Butane, 2,3-dimethyl-		
				0.29			130			120								
				Result (mg/m^3)	Lab Quals	URS Quals	Result (mg/m^3)	Lab Quals	URS Quals	Result (mg/m^3)	Lab Quals	URS Quals	Result (ppbV)	Lab Quals	URS Quals	Result (ppbV)	Lab Quals	URS Quals
VMP-8	23.5 ft	VMP-8-23.5	11/10/2009	<0.003	U		<0.005	U		<0.005	U							
		VMP - 8 - 23.5 - 083010	8/30/2010	<0.0034	U		<0.0057	U		<0.0057	U							
		VMP-8-23.5-111910	11/19/2010	<0.0032	U		0.001	J		<0.0055	U							
		VMP-8-23.5-021011	2/10/2011	<0.0034	U		<0.0058	U		<0.0058	U							
		VMP-8-23.5-040711	4/7/2011	<0.0032	U		0.0012	J		<0.0055	U							
		VMP-8-23.5-040711-DUP	4/7/2011	<0.0051	U		0.001	J		<0.0087	U							
		VMP-8-23.5-081011	8/10/2011	<0.0034	U		0.0055	J		0.0016	J							
		VMP-8-23.5-110611	11/6/2011	<0.0024	U		0.0026	J		0.00092	J							
		VMP-8-23.5-012312	1/23/2012	<0.0027	U		0.0033	J		0.00092	J							
		VMP-8-23.5-041012	4/10/2012	<0.0024	U		0.0011	J		<0.0041	U							
		VMP-8-23.5-071312	7/13/2012	<0.0026	U		<0.0045	U		<0.0045	U							
		VMP-8-23.5-100412	10/4/2012	<0.0037	U		<0.0063	U		<0.0063	U							
		VMP-8-23.5-012413	1/24/2013	<0.0037	U		<0.0063	U		<0.0063	U							
		VMP-8-23.5-050113	5/1/2013	<0.0039	U		<0.0066	U		<0.0066	U							
		VMP-8-23.5-073013	7/30/2013	<0.0034	U		<0.0059	U		<0.0059	U							
		VMP-8-23.5-073013-Dup	7/30/2013	<0.0034	U		<0.0058	U		<0.0058	U							
		VMP-8-23.5-102213	10/22/2013	<0.0034	U		0.00028	J		<0.0059	U							
VMP-9	5 ft	VMP-9-5	11/11/2009	<0.002	U		<0.004	U		<0.004	U							
		VMP-9-5-082610	8/26/2010	<0.0029	U		0.0013	J		<0.005	U							
		VMP-9-5-111910	11/19/2010	<0.003	U		<0.0052	U		<0.0052	U							
		VMP-9-5-020811	2/8/2011	<0.0028	U		<0.0048	U		<0.0048	U							
		VMP-9-5-040611	4/6/2011	<0.0077	U		<0.013	U		<0.013	U							
		VMP-9-5-080211	8/2/2011	<0.15	U		<0.26	U		<0.26	U							
		VMP-9-5-110411	11/4/2011	<0.0022	U		<0.0038	J	U	<0.0038	U							
		VMP-9-5-012612	1/26/2012	<0.0019	U		0.0018	J		0.00064	J							
		VMP-9-5-041112	4/11/2012	<0.0023	U		0.0025	J		<0.0039	U							
		VMP-9-5-071312	7/13/2012	<0.0024	U		0.0062			<0.0041	J	U						
		VMP-9-5-101012	10/10/2012	<0.0037	U		<0.0063	U		<0.0063	U							
		VMP-9-5-012513	1/25/2013	<0.0036	U	UJ	<0.0061	U	UJ	<0.0061	U	UJ						
		VMP-9-5-021513	2/15/2013	<0.0035	U		0.0015	J		<0.006	U							
		VMP-9-5-050113	5/1/2013	<0.0038	U		<0.0064	U		<0.0064	U							
		VMP-9-5-073013	7/30/2013	<0.0037	U		<0.0063	U		<0.0063	U							
		VMP-9-5-102213	10/22/2013	<0.0035	U		0.0024	J		0.00066	J							
		VMP-9-5-122013-R	12/20/2013	<0.0034	U		<0.0057	U		<0.0057	U							

SEE LAST PAGE OF TABLE FOR NOTES

TABLE 5
CUMULATIVE SUMMARY OF SOIL VAPOR ANALYTICAL DETECTIONS AND SCREENING RESULTS: VILLAGE - VOCS

Location	Depth	Sample ID	Sample Date	Vinyl chloride			m,p-Xylenes			o-Xylenes			Butane, 2,2-dimethyl-			Butane, 2,3-dimethyl-		
				0.29			130			120								
				Result (mg/m^3)	Lab Quals	URS Quals	Result (mg/m^3)	Lab Quals	URS Quals	Result (mg/m^3)	Lab Quals	URS Quals	Result (ppbV)	Lab Quals	URS Quals	Result (ppbV)	Lab Quals	URS Quals
VMP-9	11.5 ft	VMP-9-11.5	11/11/2009	<0.003	U		<0.006	U		<0.006	U							
		VMP-9-11.5-082610	8/26/2010	<0.066	U		<0.11	U		<0.11	U							
		VMP-9-11.5-111910	11/19/2010	<0.19	U		<0.32	U		<0.32	U							
		VMP-9-11.5-020911	2/9/2011	<0.0034	U		<0.0058	U		<0.0058	U							
		VMP-9-11.5-020911-DUP	2/9/2011	<0.0027	U		<0.0045	U		<0.0045	U							
		VMP-9-11.5-040611	4/6/2011	<0.01	U		<0.017	U		<0.017	U							
		VMP-9-11.5-080211	8/2/2011	<0.22	U		<0.38	U		<0.38	U							
		VMP-9-11.5-110411	11/4/2011	<0.0022	U		<0.0038	J	U	<0.0038	U							
		VMP-9-11.5-012612	1/26/2012	<0.002	U		0.0018	J		0.00068	J							
		VMP-9-11.5-041112	4/11/2012	<0.0023	U		0.0014	J		0.00055	J							
		VMP-9-11.5-071312	7/13/2012	<0.0026	U		0.011			0.0037	J							
		VMP-9-11.5-101012	10/10/2012	<0.0035	U		0.0016	J		<0.006	U							
		VMP-9-11.5-012513	1/25/2013	<0.003	U		<0.005	U		<0.005	U							
		VMP-9-11.5-012513-DUP	1/25/2013	<0.0032	U		0.0018	J		<0.0055	J	U						
		VMP-9-11.5-050113	5/1/2013	<0.0038	U		<0.0065	U		<0.0065	U							
		VMP-9-11.5-073013	7/30/2013	<0.0038	U		<0.0065	U		<0.0065	U							
		VMP-9-11.5-102213	10/22/2013	<0.0033	U		0.0017	J		0.00046	J							
		VMP-9-11.5-122013-R	12/20/2013	<0.0034	U		<0.0058	U		<0.0058	U							
	25.5 ft	VMP-9-25.5	11/10/2009	<0.7	U		<1.2	U		<1.2	U							
		VMP-9-25.5-D	11/10/2009	<0.63	U		<1.1	U		<1.1	U							
		VMP-9-25.5-082610	8/26/2010	<0.52	U		<0.87	U		<0.87	U							
		VMP-9-25.5-082610-DUP	8/26/2010	<0.55	U		<0.94	U		<0.94	U							
		VMP-9-25.5-111910	11/19/2010	<0.59	U		<1	U		<1	U							
		VMP-9-25.5-020911	2/9/2011	<0.32	U		<0.55	U		<0.55	U							
		VMP-9-25.5-040811	4/8/2011	<0.16	U		0.075	J		<0.28	U							
		VMP-9-25.5-080211	8/2/2011	<0.36	U		<0.61	U		<0.61	U							
		VMP-9-25.5-110711	11/7/2011	<0.32	U		<0.54	U		<0.54	U							
		VMP-9-25.5-110711-DUP	11/7/2011	<0.27	U		<0.47	U		<0.47	U							
		VMP-9-25.5-012612	1/26/2012	<0.082	U		<0.14	U		<0.14	U							
		VMP-9-25.5-041112	4/11/2012	<0.0023	U		0.0035	J		0.0006	J							
		VMP-9-25.5-071312	7/13/2012	<0.0025	U		0.018			0.0064								
		VMP-9-25.5-071312-Dup	7/13/2012	<0.0024	U		0.017			0.006								
		VMP-9-25.5-101012	10/10/2012	<0.0034	U		<0.0057	U		<0.0057	U							
		VMP-9-25.5-013013	1/30/2013	<0.0036	U		<0.0061	U		<0.0061	U							
		VMP-9-25.5-050113	5/1/2013	<0.0038	U		0.017			0.0086								
		VMP-9-25.5-050113-Dup	5/1/2013	<0.004	U		0.018			0.0098								
		VMP-9-25.5-073013	7/30/2013	<0.0037	U		<0.0063	U		<0.0063	U							
		VMP-9-25.5-102213	10/22/2013	<0.0034	U		<0.0057	U		<0.0057	U							
		VMP-9-25.5-102213-Dup	10/22/2013	<0.0034	U		<0.0058	U		<0.0058	U							

SEE LAST PAGE OF TABLE FOR NOTES

TABLE 5
CUMULATIVE SUMMARY OF SOIL VAPOR ANALYTICAL DETECTIONS AND SCREENING RESULTS: VILLAGE - VOCS

Location	Depth	Sample ID	Sample Date	Vinyl chloride			m,p-Xylenes			o-Xylenes			Butane, 2,2-dimethyl-			Butane, 2,3-dimethyl-		
				0.29			130			120								
				Result (mg/m^3)	Lab Quals	URS Quals	Result (mg/m^3)	Lab Quals	URS Quals	Result (mg/m^3)	Lab Quals	URS Quals	Result (ppbV)	Lab Quals	URS Quals	Result (ppbV)	Lab Quals	URS Quals
VMP-9	38.5 ft	VMP-9-38.5	11/10/2009	<1.4	U		<2.4	U		<2.4	U							
		VMP-9-38.5-020911	2/9/2011	<0.53	U		<0.91	U		<0.91	U							
		VMP-9-38.5-040811	4/8/2011	<0.71	U		<1.2	U		<1.2	U							
		VMP-9-38.5-012612	1/26/2012	<0.11	U		0.019	J	J	<0.18	U							
		VMP-9-38.5-041112	4/11/2012	<0.002	U		0.0017	J		0.00046	J							
		VMP-9-38.5-071312	7/13/2012	<0.0027	U		0.014			0.005								
		VMP-9-38.5-101012	10/10/2012	<0.01	U		<0.017	U		<0.017	U							
		VMP-9-38.5-013013	1/30/2013	<0.0036	U		<0.0061	U		<0.0061	U							
		VMP-9-38.5-050113	5/1/2013	<0.004	U		<0.0067	U		<0.0067	U							
		VMP-9-38.5-073113	7/31/2013	<0.0038	U		<0.0065	U		<0.0065	U							
		VMP-9-38.5-102213	10/22/2013	<0.0036	U		<0.006	U		<0.006	U							
VMP-18	8.5 ft	VMP-18-8.5	6/18/2010	<0.003	U		0.0013	J		<0.006	U							
		VMP-18-8.5-090710	9/7/2010	<0.0033	U		0.00095	J		<0.0056	U							
		VMP-18-8.5-111910	11/19/2010	<0.0028	U		<0.0047	U		<0.0047	U							
		VMP-18-8.5-020711	2/7/2011	<0.003	U		0.023		J	0.0083								
		VMP-18-8.5-020711-DUP	2/7/2011	<0.0029	U		0.0053		J	0.0023	J							
		VMP-18-8.5-040711	4/7/2011	<0.0033	U		<0.0056	J	U	<0.0056	U							
		VMP-18-8.5-072811	7/28/2011	<0.0035	U		0.007			0.0022	J							
		VMP-18-8.5-110711	11/7/2011	<0.0023	U		<0.0039	J	U	0.00071	J							
		VMP-18-8.5-012312	1/23/2012	<0.0025	U		0.0014	J		<0.0042	U							
		VMP-18-8.5-041012	4/10/2012	<0.0026	U		0.019			0.0053								
		VMP-18-8.5-071212	7/12/2012	<0.0025	U		0.008			0.0025	J							
		VMP-18-8.5-100912	10/9/2012	<0.0034	U		<0.0057	J	U	<0.0057	U							
		VMP-18-8.5-012313	1/23/2013	<0.0037	U		<0.0063	U		<0.0063	U							
		VMP-18-8.5-050113	5/1/2013	<0.0039	U		<0.0067	U		<0.0067	U							
		VMP-18-8.5-072913	7/29/2013	<0.0038	U		<0.0064	U		<0.0064	U							
		VMP-18-8.5-102513	10/25/2013	<0.0032	U		<0.0054	U		<0.0054	U							
		VMP-18-8.5-102513-Dup	10/25/2013	<0.0036	U		<0.0061	U		<0.0061	U							

SEE LAST PAGE OF TABLE FOR NOTES

TABLE 5
CUMULATIVE SUMMARY OF SOIL VAPOR ANALYTICAL DETECTIONS AND SCREENING RESULTS: VILLAGE - VOCS

Location	Depth	Sample ID	Sample Date	Vinyl chloride			m,p-Xylenes			o-Xylenes			Butane, 2,2-dimethyl-			Butane, 2,3-dimethyl-		
				0.29			130			120								
				Result (mg/m^3)	Lab Quals	URS Quals	Result (mg/m^3)	Lab Quals	URS Quals	Result (mg/m^3)	Lab Quals	URS Quals	Result (ppbV)	Lab Quals	URS Quals	Result (ppbV)	Lab Quals	URS Quals
VMP-19	5 ft	VMP-19-5	6/18/2010	<0.003	U		<0.005	U		<0.005	U							
		VMP-19-5-090110	9/1/2010	<0.0033	U		0.014		J	0.0047	J	J						
		VMP-19-5-111510	11/15/2010	<0.0035	U		<0.006	J	U	<0.006	U							
		VMP-19-5-020411	2/4/2011	<0.0031	U		0.00044	J		<0.0052	U							
		VMP-19-5-040711	4/7/2011	<0.0034	U		0.0015	J		<0.0059	U							
		VMP-19-5-080911	8/9/2011	<0.0038	U		0.011			<0.0064	J	U						
		VMP-19-5-080911-DUP	8/9/2011	<0.0036	U		0.011			<0.0061	J	U						
		VMP-19-5-110811	11/8/2011	<0.0025	U		<0.0042	J	U	<0.0042	U							
		VMP-19-5-012612	1/26/2012	<0.0022	U		0.0079			0.0017	J							
		VMP-19-5-041012	4/10/2012	0.00042	J		0.0097			0.0025	J							
		VMP-19-5-071112	7/11/2012	<0.0028	U		0.0096			0.003	J							
		VMP-19-5-100912	10/9/2012	<0.0038	U		<0.0064	U		<0.0064	U							
		VMP-19-5-013113	1/31/2013	<0.0033	U		0.11			0.017								
		VMP-19-5-043013	4/30/2013	<0.0043	U		<0.0074	U		<0.0074	U							
		VMP-19-5-073113	7/31/2013	<0.0036	U		<0.0061	U		<0.0061	U							
		VMP-19-5-102513	10/25/2013	<0.0036	U		<0.0061	U		<0.0061	U							
VMP-20	5 ft	VMP-20-5-031411	3/14/2011	<0.0031	U		0.023			0.0066								
		VMP-20-5-041511	4/15/2011	<0.034	U		<0.058	U		<0.058	U							
		VMP-20-5-072511	7/25/2011	<0.0036	U		<0.0061	J	U	<0.0061	U							
		VMP-20-5-110111	11/1/2011	<0.002	U		0.0078			0.0016	J							
		VMP-20-5-012312	1/23/2012	<0.0099	U		0.0084	J		<0.017	U							
		VMP-20-5-041012	4/10/2012	<0.0022	U		0.003	J		0.00064	J							
		VMP-20-5-071112	7/11/2012	<0.003	U		<0.005	U		<0.005	U							
		VMP-20-5-073112	7/31/2012	<0.0025	U		0.0077			0.0022	J							
		VMP-20-5-100412	10/4/2012	<0.0037	U		<0.0063	U		<0.0063	U							
		VMP-20-5-020713	2/7/2013	<0.0032	U		0.0042	J		<0.0054	U							
		VMP-20-5-041913	4/19/2013	<0.0032	U		0.014			0.0066								
		VMP-20-5-072313	7/23/2013	<0.0036	U		<0.0061	U		0.0011	J							
		VMP-20-5-110113	11/1/2013	<0.0035	U		<0.0059	U		<0.0059	U							
	10 ft	VMP-20-10-031411	3/14/2011	<0.0031	U		0.016			0.006								
		VMP-20-10-041511	4/15/2011	<0.031	U		<0.052	U		<0.052	U							
		VMP-20-10-072511	7/25/2011	<0.0033	U		0.0038	J		<0.0056	U							
		VMP-20-10-110111	11/1/2011	<0.0022	U		<0.0037	J	U	<0.0037	U							
		VMP-20-10-012312	1/23/2012	<0.0023	U		0.0032	J		0.00075	J							
		VMP-20-10-041012	4/10/2012	<0.0022	U		0.004			0.0012	J							
		VMP-20-10-071112	7/11/2012	<0.0025	U		<0.0042	J	U	<0.0042	U							
		VMP-20-10-100412	10/4/2012	<0.0034	U		<0.0058	U		<0.0058	U							
		VMP-20-10-012213	1/22/2013	<0.0032	U		<0.0054	U		<0.0054	U							
		VMP-20-10-041913	4/19/2013	<0.0033	U		<0.0056	U		<0.0056	U							
		VMP-20-10-072313	7/23/2013	<0.0037	U		<0.0063	U		<0.0063	U							
		VMP-20-10-110113	11/1/2013	<0.0034	U		<0.0057	U		<0.0057	U							
		VMP-20-10-110113-Dup	11/1/2013	<0.0032	U		<0.0054	U		<0.0054	U							

SEE LAST PAGE OF TABLE FOR NOTES

TABLE 5
CUMULATIVE SUMMARY OF SOIL VAPOR ANALYTICAL DETECTIONS AND SCREENING RESULTS: VILLAGE - VOCS

Location	Depth	Sample ID	Sample Date	Vinyl chloride			m,p-Xylenes			o-Xylenes			Butane, 2,2-dimethyl-			Butane, 2,3-dimethyl-		
				0.29			130			120								
				Result (mg/m^3)	Lab Quals	URS Quals	Result (mg/m^3)	Lab Quals	URS Quals	Result (mg/m^3)	Lab Quals	URS Quals	Result (ppbV)	Lab Quals	URS Quals	Result (ppbV)	Lab Quals	URS Quals
VMP-20	25 ft	VMP-20-25-031411	3/14/2011	<0.003	U		0.0011	J		0.00095	J							
		VMP-20-25-041511	4/15/2011	<0.035	U		<0.06	U		<0.06	U							
		VMP-20-25-072611	7/26/2011	<0.24	U		<0.4	U		<0.4	U							
		VMP-20-25-110511	11/5/2011	<0.0021	U		0.0023	J		0.00094	J							
		VMP-20-25-012312	1/23/2012	<0.0024	U		0.0014	J		<0.0041	U							
		VMP-20-25-041012	4/10/2012	<0.0022	U		0.0053			0.0015	J							
		VMP-20-25-041012-Dup	4/10/2012	<0.0023	U		0.0044			0.0016	J							
		VMP-20-25-071112	7/11/2012	<0.0026	U		<0.0044	J	U	<0.0044	U							
		VMP-20-25-100412	10/4/2012	<0.0038	U		<0.0064	U		<0.0064	U							
		VMP-20-25-012213	1/22/2013	<0.0032	U		<0.0054	U		<0.0054	U							
		VMP-20-25-041913	4/19/2013	<0.0034	U		0.0079			0.0032	J							
		VMP-20-25-072313	7/23/2013	<0.0039	U		<0.0066	U		<0.0066	U							
		VMP-20-25-110113	11/1/2013	<0.003	U		0.00056	J		<0.0051	U							
	39.5 ft	VMP-20-39.5-100412	10/4/2012	<0.92	U		0.46	J		<1.6	U							
		VMP-20-39.5-012313	1/23/2013	<0.53	U		<0.9	U		<0.9	U							
		VMP-20-39.5-041913	4/19/2013	<0.42	U		<0.71	U		<0.71	U							
		VMP-20-39.5-072313	7/23/2013	<0.79	U		0.39	J		0.24	J							
		VMP-20-39.5-110113	11/1/2013	<0.069	U		<0.12	U		<0.12	U							
VMP-21	5 ft	VMP-21-5-020911	2/9/2011	<1.2	U		<2	U		<2	U							
		VMP-21-5-020911-DUP	2/9/2011	<2	U		<3.4	U		<3.4	U							
		VMP-21-5-041311	4/13/2011	<0.0034	U		0.0035	J		<0.0057	U							
		VMP-21-5-072511	7/25/2011	<0.0035	U		0.0045	J		0.0014	J							
		VMP-21-5-110111	11/1/2011	<0.0029	U		0.044			0.018								
		VMP-21-5-012312	1/23/2012	<0.0025	U		0.0017	J		0.00063	J							
		VMP-21-5-012312-DUP	1/23/2012	<0.0023	U		0.0019	J		0.0006	J							
		VMP-21-5-042412	4/24/2012	<0.0047	U		0.0048	J		0.0027	J							
		VMP-21-5-071012	7/10/2012	<0.0027	U		0.12			0.022								
		VMP-21-5-100412	10/4/2012	<0.004	U		0.0029	J		<0.0068	U							
		VMP-21-5-020613	2/6/2013	<0.0036	U		<0.0061	U		<0.0061	U							
		VMP-21-5-051013	5/10/2013	<0.0036	U		0.0034	J		0.0022	J							
		VMP-21-5-072313	7/23/2013	<0.0039	U		<0.0066	U		<0.0066	U							
		VMP-21-5-102113	10/21/2013	<0.0034	U		0.0052	J		0.0014	J							

SEE LAST PAGE OF TABLE FOR NOTES

TABLE 5
CUMULATIVE SUMMARY OF SOIL VAPOR ANALYTICAL DETECTIONS AND SCREENING RESULTS: VILLAGE - VOCS

Location	Depth	Sample ID	Sample Date	Vinyl chloride			m,p-Xylenes			o-Xylenes			Butane, 2,2-dimethyl-			Butane, 2,3-dimethyl-		
				0.29			130			120								
				Result (mg/m^3)	Lab Quals	URS Quals	Result (mg/m^3)	Lab Quals	URS Quals	Result (mg/m^3)	Lab Quals	URS Quals	Result (ppbV)	Lab Quals	URS Quals	Result (ppbV)	Lab Quals	URS Quals
VMP-21	10 ft	VMP-21-10-021011	2/10/2011	<1.1	U		<1.8	U		<1.8	U							
		VMP-21-10-041311	4/13/2011	<0.14	U		<0.23	U		<0.23	U							
		VMP-21-10-072511	7/25/2011	<0.0075	U		0.0033	J		<0.013	U							
		VMP-21-10-110111	11/1/2011	<0.0022	U		<0.0037	J	U	<0.0037	U							
		VMP-21-10-012312	1/23/2012	<0.0025	U		0.0014	J		<0.0042	U							
		VMP-21-10-040912	4/9/2012	<0.0022	U		0.007			0.003	J							
		VMP-21-10-071012	7/10/2012	<0.0026	U		<0.0044	J	U	<0.0044	U							
		VMP-21-10-100412	10/4/2012	<0.0036	U		0.0056	J		<0.0061	J	U						
		VMP-21-10-020513	2/5/2013	<0.0034	U		<0.0058	U		<0.0058	U							
		VMP-21-10-020513-DUP	2/5/2013	<0.0032	U		<0.0055	U		<0.0055	U							
		VMP-21-10-051013	5/10/2013	<0.0037	U		<0.0063	U		<0.0063	U							
		VMP-21-10-072313	7/23/2013	<0.0037	U		<0.0063	U		<0.0063	U							
		VMP-21-10-102113	10/21/2013	<0.0034	U		0.00067	J		<0.0057	U							
	25 ft	VMP-21-25-021011	2/10/2011	<3	U		<5	U		<5	U							
		VMP-21-25-041411	4/14/2011	<10	U		<18	U		<18	U							
		VMP-21-25-041411-DUP	4/14/2011	<10	U		<18	U		<18	U							
		VMP-21-25-072611	7/26/2011	<3.4	U		<5.7	U		<5.7	U							
		VMP-21-25-110511	11/5/2011	<2.1	U		<3.6	U		<3.6	U							
		VMP-21-25-012412	1/24/2012	<0.03	U		<0.05	U		<0.05	U							
		VMP-21-25-040912	4/9/2012	<0.0023	U		0.006			0.0024	J							
		VMP-21-25-071112	7/11/2012	<0.0023	U		<0.004	J	U	<0.004	U							
		VMP-21-25-100412	10/4/2012	<0.0037	U		0.0028	J		<0.0063	U							
		VMP-21-25-020513	2/5/2013	<0.0033	U		<0.0056	U		<0.0056	U							
		VMP-21-25-020513-DUP	2/5/2013	<0.0034	U		<0.0058	U		<0.0058	U							
		VMP-21-25-051013	5/10/2013	<0.0038	U		<0.0064	U		<0.0064	U							
		VMP-21-25-072313	7/23/2013	<0.0038	U		<0.0064	U		<0.0064	U							
		VMP-21-25-102113	10/21/2013	<0.0035	U		0.0013	J		<0.0059	U							
	33 ft	VMP-21-33-021011	2/10/2011	<3	U		<5	U		<5	U							
		VMP-21-33-041411	4/14/2011	<10	U		6.1	J		<17	U							
		VMP-21-33-110511	11/5/2011	<0.49	U		<0.83	U		<0.83	U							
		VMP-21-33-012412	1/24/2012	<0.07	U		<0.12	U		<0.12	U							
		VMP-21-33-042412	4/24/2012	<0.0024	U		0.0039	J		0.0016	J							
		VMP-21-33-071112	7/11/2012	<0.0025	U		<0.0042	J	U	<0.0042	U							
		VMP-21-33-100412	10/4/2012	<0.0036	U		0.0052	J		<0.0061	U							
		VMP-21-33-020513	2/5/2013	<0.0034	U		<0.0057	U		<0.0057	U							
		VMP-21-33-051013	5/10/2013	<0.0036	U		0.002	J		<0.0062	U							
		VMP-21-33-102113	10/21/2013	<0.0032	U		0.00035	J		<0.0055	U							
		VMP-21-33-102113-DUP	10/21/2013	<0.0037	U		0.00031	J		<0.0063	U							

TABLE 5
CUMULATIVE SUMMARY OF SOIL VAPOR ANALYTICAL DETECTIONS AND SCREENING RESULTS: VILLAGE - VOCS

Location	Depth	Sample ID	Sample Date	Vinyl chloride			m,p-Xylenes			o-Xylenes			Butane, 2,2-dimethyl-			Butane, 2,3-dimethyl-		
				0.29			130			120								
				Result (mg/m^3)	Lab Quals	URS Quals	Result (mg/m^3)	Lab Quals	URS Quals	Result (mg/m^3)	Lab Quals	URS Quals	Result (ppbV)	Lab Quals	URS Quals	Result (ppbV)	Lab Quals	URS Quals
VMP-22	5 ft	VMP-22-5-021111	2/11/2011	<0.066	U		<0.11	U		<0.11	U							
		VMP-22-5-041811	4/18/2011	<0.032	U		<0.055	U		<0.055	U							
		VMP-22-5-072611	7/26/2011	<0.0038	U		0.0056	J		0.002	J							
		VMP-22-5-110111	11/1/2011	<0.0021	U		<0.0036	J	U	<0.0036	U							
		VMP-22-5-012412	1/24/2012	<0.0023	U		0.0067		J	0.0012	J	J						
		VMP-22-5-040912	4/9/2012	<0.0025	U		0.0016	J		<0.0042	U							
		VMP-22-5-070912	7/9/2012	<0.0028	U		0.0099			0.0028	J							
		VMP-22-5-100312	10/3/2012	<0.0032	U		<0.0055	J	U	<0.0055	U							
		VMP-22-5-100312-Dup	10/3/2012	<0.0029	U		<0.005	J	U	<0.005	U							
		VMP-22-5-012413	1/24/2013	<0.0033	U		<0.0056	U		<0.0056	U							
		VMP-22-5-041913	4/19/2013	<0.0032	U		<0.0055	U		<0.0055	U							
		VMP-22-5-072313	7/23/2013	<0.0041	U		0.0027	J		0.0012	J							
		VMP-22-5-072313-Dup	7/23/2013	<0.0041	U		<0.0069	U		0.001	J							
		VMP-22-5-101813	10/18/2013	<0.0035	U		0.0019	J		0.00054	J							
	10 ft	VMP-22-10-021111	2/11/2011	<0.031	U		<0.053	U		<0.053	U							
		VMP-22-10-041811	4/18/2011	<0.033	U		<0.057	U		<0.057	U							
		VMP-22-10-072611	7/26/2011	<0.0039	U		0.0039	J		<0.0066	U							
		VMP-22-10-072611-DUP	7/26/2011	<0.0046	U		0.0034	J		<0.0077	U							
		VMP-22-10-110211	11/2/2011	<0.0022	U		<0.0037	J	U	<0.0037	U							
		VMP-22-10-012412	1/24/2012	<0.0025	U		0.0018	J		0.00084	J							
		VMP-22-10-040912	4/9/2012	<0.0025	U		0.0023	J		<0.0042	U							
		VMP-22-10-070912	7/9/2012	<0.0028	U		<0.0047	U		<0.0047	U							
		VMP-22-10-070912-Dup	7/9/2012	<0.0027	U		<0.0046	J	U	<0.0046	U							
		VMP-22-10-100312	10/3/2012	<0.0031	U		<0.0052	J	U	<0.0052	U							
		VMP-22-10-012413	1/24/2013	<0.0035	U		<0.006	U		<0.006	U							
		VMP-22-10-041913	4/19/2013	<0.0034	U		0.028			0.014								
		VMP-22-10-072313	7/23/2013	<0.0038	U		0.011			0.0058	J							
		VMP-22-10-101813	10/18/2013	<0.0036	U		0.00097	J		0.00034	J							
	18 ft	VMP-22-18-021111	2/11/2011	<0.54	U		<0.92	U		<0.92	U							
		VMP-22-18-041811	4/18/2011	<2.3	U		<3.9	U		<3.9	U							
		VMP-22-18-072611	7/26/2011	<1.2	U		<2	U		<2	U							
		VMP-22-18-110511	11/5/2011	<0.0023	U		0.0017	J		<0.004	U							
		VMP-22-18-012412	1/24/2012	<0.021	U		<0.036	U		<0.036	U							
		VMP-22-18-040912	4/9/2012	<0.0026	U		0.0015	J		<0.0044	U							
		VMP-22-18-070912	7/9/2012	<0.0027	U		<0.0046	J	U	<0.0046	U							
		VMP-22-18-100412	10/4/2012	<0.0037	U		<0.0063	U		<0.0063	U							
		VMP-22-18-012413	1/24/2013	<0.0035	U		<0.006	U		<0.006	U							
		VMP-22-18-042213	4/22/2013	<0.0037	U		<0.0062	U		<0.0062	U							
		VMP-22-18-072913	7/29/2013	<0.0037	U		0.0044	J		0.0031	J							
		VMP-22-18-101813	10/18/2013	<0.0035	U		0.00098	J		<0.0059	U							

TABLE 5
CUMULATIVE SUMMARY OF SOIL VAPOR ANALYTICAL DETECTIONS AND SCREENING RESULTS: VILLAGE - VOCS

Location	Depth	Sample ID	Sample Date	Vinyl chloride			m,p-Xylenes			o-Xylenes			Butane, 2,2-dimethyl-			Butane, 2,3-dimethyl-		
				0.29			130			120								
				Result (mg/m^3)	Lab Quals	URS Quals	Result (mg/m^3)	Lab Quals	URS Quals	Result (mg/m^3)	Lab Quals	URS Quals	Result (ppbV)	Lab Quals	URS Quals	Result (ppbV)	Lab Quals	URS Quals
VMP-22	38 ft	VMP-22-38-041811	4/18/2011	<7	U		<12	U		<12	U							
		VMP-22-38-012512	1/25/2012	<0.021	U		0.0087	J		<0.036	U							
		VMP-22-38-040912	4/9/2012	<0.0025	U		0.0027	J		<0.0042	U							
		VMP-22-38-070912	7/9/2012	<0.0026	U		<0.0045	J	U	<0.0045	U							
		VMP-22-38-100412	10/4/2012	<0.0039	U		<0.0066	J	U	<0.0066	U							
		VMP-22-38-012413	1/24/2013	<0.0034	U		<0.0058	U		<0.0058	U							
		VMP-22-38-042213	4/22/2013	<0.0037	U		0.037			0.019								
		VMP-22-38-072913	7/29/2013	<0.0036	U		0.018			0.0068								
		VMP-22-38-101813	10/18/2013	<0.0032	U		0.00029	J		<0.0055	U							
VMP-23	5 ft	VMP-23-5-021511	2/15/2011	<0.0034	U		0.0046	J		0.0013	J							
		VMP-23-5-042111	4/21/2011	<0.029	U		0.022	J		<0.05	U							
		VMP-23-5-072711	7/27/2011	<0.0034	U		0.0064			0.0014	J							
		VMP-23-5-110211	11/2/2011	<0.0024	U		<0.0041	J	U	<0.0041	U							
		VMP-23-5-012512	1/25/2012	<0.002	U		0.0016	J		0.00044	J							
		VMP-23-5-040912	4/9/2012	<0.0024	U		0.015			0.0035	J							
		VMP-23-5-070912	7/9/2012	<0.0022	U		<0.0037	J	U	0.00085	J							
		VMP-23-5-100312	10/3/2012	<0.0037	U		<0.0063	U		<0.0063	U							
		VMP-23-5-012413	1/24/2013	<0.0032	U		<0.0054	U		<0.0054	U							
		VMP-23-5-042213	4/22/2013	<0.0035	U		0.024			0.012								
		VMP-23-5-072313	7/23/2013	<0.0038	U		<0.0064	U		<0.0064	U							
		VMP-23-5-101813	10/18/2013	<0.0036	U		0.00045	J		<0.0062	U							
	10 ft	VMP-23-10-021511	2/15/2011	<0.0035	U		0.0086			0.0037	J							
		VMP-23-10-042111	4/21/2011	<0.035	U		0.26			0.059								
		VMP-23-10-072711	7/27/2011	<0.0032	U		<0.0055	U		<0.0055	U							
		VMP-23-10-110211	11/2/2011	<0.0023	U		0.0042			0.0014	J							
		VMP-23-10-012512	1/25/2012	<0.002	U		0.0045			0.0008	J							
		VMP-23-10-040912	4/9/2012	<0.0025	U		0.0057			0.002	J							
		VMP-23-10-040912-Dup	4/9/2012	<0.0025	U		0.0049			0.0016	J							
		VMP-23-10-070912	7/9/2012	<0.002	U		<0.0034	J	U	0.00074	J							
		VMP-23-10-100312	10/3/2012	<0.004	U		<0.0068	U		<0.0068	U							
		VMP-23-10-012413	1/24/2013	<0.0032	U		<0.0054	U		<0.0054	U							
		VMP-23-10-042213	4/22/2013	<0.0034	U		<0.0058	U		<0.0058	U							
		VMP-23-10-072313	7/23/2013	<0.0039	U		0.012			0.0071								
		VMP-23-10-101813	10/18/2013	<0.0038	U		<0.0065	U		<0.0065	U							
		VMP-23-10-101813-DUP	10/18/2013	<0.0038	U		<0.0065	U		<0.0065	U							

SEE LAST PAGE OF TABLE FOR NOTES

TABLE 5
CUMULATIVE SUMMARY OF SOIL VAPOR ANALYTICAL DETECTIONS AND SCREENING RESULTS: VILLAGE - VOCS

Location	Depth	Sample ID	Sample Date	Vinyl chloride			m,p-Xylenes			o-Xylenes			Butane, 2,2-dimethyl-			Butane, 2,3-dimethyl-		
				0.29			130			120								
				Result (mg/m^3)	Lab Quals	URS Quals	Result (mg/m^3)	Lab Quals	URS Quals	Result (mg/m^3)	Lab Quals	URS Quals	Result (ppbV)	Lab Quals	URS Quals	Result (ppbV)	Lab Quals	URS Quals
VMP-23	25 ft	VMP-23-25-021511	2/15/2011	<0.0032	U		0.00067	J		<0.0055	U							
		VMP-23-25-042111	4/21/2011	<0.033	U		<0.056	U		<0.056	U							
		VMP-23-25-072711	7/27/2011	<0.0037	U		0.0065			0.002	J							
		VMP-23-25-110511	11/5/2011	<0.0023	U		0.0018	J		0.00062	J							
		VMP-23-25-012512	1/25/2012	<0.0021	U		0.0032	J		<0.0036	U							
		VMP-23-25-040912	4/9/2012	<0.0024	U		0.013			0.0042								
		VMP-23-25-071012	7/10/2012	<0.0031	U		<0.0053	J	U	0.0014	J							
		VMP-23-25-100312	10/3/2012	<0.0039	U		<0.0066	U		<0.0066	U							
		VMP-23-25-012413	1/24/2013	<0.0032	U		<0.0055	U		<0.0055	U							
		VMP-23-25-042213	4/22/2013	<0.0035	U		0.017			0.0077								
		VMP-23-25-072313	7/23/2013	<0.0035	U		0.018			0.0093								
		VMP-23-25-102113	10/21/2013	<0.0034	U		0.002	J		0.00042	J							
	40 ft	VMP-23-40-071012	7/10/2012	<0.0026	U		<0.0045	J	U	0.00092	J							
		VMP-23-40-100312	10/3/2012	<0.0036	U		<0.0061	J	U	<0.0061	U							
		VMP-23-40-012413	1/24/2013	<0.0033	U		<0.0056	U		<0.0056	U							
		VMP-23-40-042213	4/22/2013	<0.0036	U		0.027			0.014								
		VMP-23-40-042213-Dup	4/22/2013	<0.0036	U		0.02			0.0084								
		VMP-23-40-102113	10/21/2013	<0.0036	U		0.00059	J		<0.0061	U							
VMP-24	5 ft	VMP-24-5-021611	2/16/2011	<0.0036	U		<0.0061	J	U	<0.0061	J	U						
		VMP-24-5-040811	4/8/2011	<0.038	U		<0.065	U		<0.065	U							
		VMP-24-5-072811	7/28/2011	<0.0036	U		0.0099			0.004	J							
		VMP-24-5-110211	11/2/2011	<0.0024	U		0.0031	J		<0.0041	U							
		VMP-24-5-110211-DUP	11/2/2011	<0.0033	U		0.0046	J		0.0026	J							
		VMP-24-5-012512	1/25/2012	<0.002	U		0.0062			0.001	J							
		VMP-24-5-040912	4/9/2012	<0.0024	U		0.023			0.0096								
		VMP-24-5-071212	7/12/2012	<0.0023	U		0.0078			0.0029	J							
		VMP-24-5-101912	10/19/2012	<0.0036	U		<0.0061	J	U	<0.0061	U							
		VMP-24-5-012313	1/23/2013	<0.0032	U		<0.0055	U		<0.0055	U							
		VMP-24-5-050113	5/1/2013	<0.0039	U		<0.0066	U		<0.0066	U							
		VMP-24-5-073113	7/31/2013	<0.0037	U		0.0039	J		0.0015	J							
		VMP-24-5-102113	10/21/2013	<0.0035	U		0.00042	J		<0.0059	U							

SEE LAST PAGE OF TABLE FOR NOTES

TABLE 5
CUMULATIVE SUMMARY OF SOIL VAPOR ANALYTICAL DETECTIONS AND SCREENING RESULTS: VILLAGE - VOCS

Location	Depth	Sample ID	Sample Date	Vinyl chloride			m,p-Xylenes			o-Xylenes			Butane, 2,2-dimethyl-			Butane, 2,3-dimethyl-		
				0.29			130			120								
				Result (mg/m^3)	Lab Quals	URS Quals	Result (mg/m^3)	Lab Quals	URS Quals	Result (mg/m^3)	Lab Quals	URS Quals	Result (ppbV)	Lab Quals	URS Quals	Result (ppbV)	Lab Quals	URS Quals
VMP-24	10 ft	VMP-24-10-021711	2/17/2011	<0.0034	U		<0.0058	J	U	<0.0058	U							
		VMP-24-10-041111	4/11/2011	<0.0064	U		<0.011	J	U	<0.011	U							
		VMP-24-10-072811	7/28/2011	<0.0035	U		0.0062			0.0015	J							
		VMP-24-10-110211	11/2/2011	<0.0021	U		<0.0036	J	U	<0.0036	U							
		VMP-24-10-012512	1/25/2012	<0.002	U		0.0078			0.0021	J							
		VMP-24-10-041012	4/10/2012	<0.0023	U		0.0026	J		<0.004	U							
		VMP-24-10-071212	7/12/2012	<0.0027	U		0.0073			0.0021	J							
		VMP-24-10-100912	10/9/2012	<0.0034	U		<0.0057	J	U	<0.0057	U							
		VMP-24-10-012313	1/23/2013	<0.0035	U		<0.006	U		<0.006	U							
		VMP-24-10-042513	4/25/2013	<0.014	U		0.13			0.0052	J							
		VMP-24-10-073113	7/31/2013	<0.0037	U		0.0039	J		0.0019	J							
		VMP-24-10-102113	10/21/2013	<0.0035	U		0.00042	J		<0.006	U							
	22 ft	VMP-24-22-021711	2/17/2011	<0.0034	U		0.0084			0.003	J							
		VMP-24-22-041111	4/11/2011	<0.0032	U		<0.0055	U		<0.0055	U							
		VMP-24-22-072811	7/28/2011	<0.0032	U		0.0041	J		0.0014	J							
		VMP-24-22-072811-Dup	7/28/2011	<0.0037	U		0.0039	J		0.0012	J							
		VMP-24-22-110611	11/6/2011	<0.0022	U		0.0022	J		0.00069	J							
		VMP-24-22-012512	1/25/2012	<0.0021	U		0.0011	J		<0.0036	U							
		VMP-24-22-041012	4/10/2012	<0.0023	U		0.0031	J		<0.0039	U							
		VMP-24-22-071212	7/12/2012	<0.0028	U		0.0054			0.0017	J							
		VMP-24-22-100912	10/9/2012	<0.0034	U		<0.0058	U		<0.0058	U							
		VMP-24-22-012313	1/23/2013	<0.0036	U		<0.0061	U		<0.0061	U							
		VMP-24-22-042513	4/25/2013	<0.0034	U		0.016			0.0078								
		VMP-24-22-042513-Dup	4/25/2013	<0.0038	U		0.0055	J		0.0032	J							
		VMP-24-22-073113	7/31/2013	<0.0037	U		0.009			0.0046	J							
		VMP-24-22-102213	10/22/2013	<0.0032	U		0.004	J		0.00099	J							
	34 ft	VMP-24-34-021711	2/17/2011	<0.0034	U		<0.0058	U		<0.0058	U							
		VMP-24-34-041111	4/11/2011	<0.0031	U		<0.0052	U		<0.0052	U							
		VMP-24-34-072811	7/28/2011	<0.0027	U		0.004	J		0.0016	J							
		VMP-24-34-110611	11/6/2011	<0.0017	U		0.0028	J		0.0012	J							
		VMP-24-34-012512	1/25/2012	<0.0021	U		0.0013	J		0.00053	J							
		VMP-24-34-041012	4/10/2012	<0.0024	U		0.0053			0.0018	J							
		VMP-24-34-071212	7/12/2012	<0.0023	U		0.0067			0.0021	J							
		VMP-24-34-100912	10/9/2012	<0.0035	U		<0.006	U		<0.006	U							
		VMP-24-34-012313	1/23/2013	<0.0037	U		<0.0063	U		<0.0063	U							
		VMP-24-34-050613	5/6/2013	<0.0041	U		0.0039	J		<0.0069	U							
		VMP-24-34-073113	7/31/2013	<0.0036	U		<0.006	U		<0.006	U							
		VMP-24-34-073113-Dup	7/31/2013	<0.0036	U		<0.006	U		<0.006	U							
		VMP-24-34-102213	10/22/2013	<0.0035	U		0.0017	J		0.00038	J							

SEE LAST PAGE OF TABLE FOR NOTES

TABLE 5
CUMULATIVE SUMMARY OF SOIL VAPOR ANALYTICAL DETECTIONS AND SCREENING RESULTS: VILLAGE - VOCS

Location	Depth	Sample ID	Sample Date	Vinyl chloride			m,p-Xylenes			o-Xylenes			Butane, 2,2-dimethyl-			Butane, 2,3-dimethyl-		
				0.29			130			120								
				Result (mg/m^3)	Lab Quals	URS Quals	Result (mg/m^3)	Lab Quals	URS Quals	Result (mg/m^3)	Lab Quals	URS Quals	Result (ppbV)	Lab Quals	URS Quals	Result (ppbV)	Lab Quals	URS Quals
VMP-31	5 ft	VMP-31-5-042512	4/25/2012	<0.0024	U		0.011			0.0035	J							
		VMP-31-5-072012	7/20/2012	<0.0024	U		0.0017	J		<0.0041	U							
		VMP-31-5-102612	10/26/2012	<0.0035	U		0.003	J		<0.006	U							
		VMP-31-5-021113	2/11/2013	<0.0033	U		0.033			0.015								
		VMP-31-5-051513	5/15/2013	<0.0038	U		<0.0064	U		<0.0064	U							
	10 ft	VMP-31-10-042512	4/25/2012	<0.0032	U		0.007			0.0031	J							
		VMP-31-10-072612	7/26/2012	<0.0025	U		0.011			0.0033	J							
		VMP-31-10-102612	10/26/2012	<0.0038	U		0.0026	J		<0.0064	U							
		VMP-31-10-021313	2/13/2013	<0.0036	U		0.041			0.016								
		VMP-31-10-051713	5/17/2013	<0.0041	U		<0.007	J	U	<0.007	U							
		VMP-31-10-111313	11/13/2013	<0.0032	U		<0.0054	U		<0.0054	U							
	20 ft	VMP-31-20-101912	10/19/2012	<3.5	U		0.69	J		<6	U							
		VMP-31-20-021113	2/11/2013	<0.05	U		<0.086	U		<0.086	U							
		VMP-31-20-111213	11/12/2013	<0.0032	U		0.0024	J		<0.0054	U							
	30 ft	VMP-31-30-042512	4/25/2012	<1.2	U		2.6			<2.1	U							
		VMP-31-30-042512-Dup	4/25/2012	<1.2	U		2.8			<2.1	U							
		VMP-31-30-072012	7/20/2012	<0.24	U		<0.41	U		<0.41	U							
		VMP-31-30-101912	10/19/2012	<0.22	U		0.087	J		<0.37	U							
		VMP-31-30-021113	2/11/2013	<3.6	U		2.1	J		7.2								
		VMP-31-30-050713	5/7/2013	<30	U		150			43	J							
		VMP-31-30-080913	8/9/2013	<0.004	U		<0.0068	U		<0.0068	U							
		VMP-31-30-111213	11/12/2013	<0.0032	U		<0.0054	U		0.0028	J							
VMP-32	5 ft	VMP-32-5-042512	4/25/2012	<0.0024	U		0.0069			0.0031	J							
		VMP-32-5-072012	7/20/2012	<0.0021	U		0.0035	J		0.0016	J							
		VMP-32-5-101812	10/18/2012	<0.0041	U		0.0027	J		<0.0069	U							
		VMP-32-5-020513	2/5/2013	<0.0032	U		<0.0055	U		<0.0055	U							
		VMP-32-5-050713	5/7/2013	<0.0035	U		<0.0059	U		<0.0059	U							
		VMP-32-5-080213	8/2/2013	<0.004	U		0.00085	J		<0.0069	U							
		VMP-32-5-110813	11/8/2013	<0.0037	U		<0.0062	U		<0.0062	U							
	10 ft	VMP-32-10-041612	4/16/2012	<0.0022	U		0.0042			<0.0037	U							
		VMP-32-10-072012	7/20/2012	<0.0025	U		0.0024	J		0.0011	J							
		VMP-32-10-101812	10/18/2012	<0.0038	U		0.0018	J		<0.0064	U							
		VMP-32-10-020513	2/5/2013	<0.0032	U		<0.0055	U		<0.0055	U							
		VMP-32-10-050713	5/7/2013	<0.0036	U		<0.0061	U		<0.0061	U							
		VMP-32-10-080213	8/2/2013	<0.0035	U		0.00097	J		<0.0059	U							
		VMP-32-10-082313-R	8/23/2013	<0.0038	U		<0.0064	U		<0.0064	U							
		VMP-32-10-082313-R-DUP	8/23/2013	<0.004	U		<0.0069	U		<0.0069	U							
		VMP-32-10-110813	11/8/2013	<0.0036	U		<0.006	U		<0.006	U							

SEE LAST PAGE OF TABLE FOR NOTES

TABLE 5
CUMULATIVE SUMMARY OF SOIL VAPOR ANALYTICAL DETECTIONS AND SCREENING RESULTS: VILLAGE - VOCS

Location	Depth	Sample ID	Sample Date	Vinyl chloride			m,p-Xylenes			o-Xylenes			Butane, 2,2-dimethyl-			Butane, 2,3-dimethyl-		
				0.29			130			120								
				Result (mg/m^3)	Lab Quals	URS Quals	Result (mg/m^3)	Lab Quals	URS Quals	Result (mg/m^3)	Lab Quals	URS Quals	Result (ppbV)	Lab Quals	URS Quals	Result (ppbV)	Lab Quals	URS Quals
VMP-32	20 ft	VMP-32-20-041612	4/16/2012	<0.05	U		0.046	J		<0.085	U							
		VMP-32-20-072012	7/20/2012	<0.0024	U		0.0014	J		<0.0041	U							
		VMP-32-20-101812	10/18/2012	<0.0035	U		0.0016	J		<0.006	U							
		VMP-32-20-020513	2/5/2013	<0.0036	U		<0.0061	U		<0.0061	U							
		VMP-32-20-050713	5/7/2013	<0.0039	U		0.0037	J		0.0022	J							
		VMP-32-20-050713-Dup	5/7/2013	<0.0036	U		0.0037	J		0.0021	J							
		VMP-32-20-080213	8/2/2013	<0.0038	U		<0.0065	U		<0.0065	U							
		VMP-32-20-110813	11/8/2013	<0.0037	U		<0.0062	U		<0.0062	U							
	30 ft	VMP-32-30-041612	4/16/2012	<1.2	U		18			3.7								
		VMP-32-30-072012	7/20/2012	<2.5	U		<4.2	U		<4.2	U							
		VMP-32-30-101812	10/18/2012	<0.14	U		<0.24	U		<0.24	U							
		VMP-32-30-020513	2/5/2013	<0.14	U		<0.24	U		<0.24	U							
		VMP-32-30-050713	5/7/2013	<3.7	U		180			37								
		VMP-32-30-080213	8/2/2013	<0.58	U		57			0.8	J							
		VMP-32-30-110813	11/8/2013	<0.18	U		0.17	J		<0.31	U							
VMP-42	10 ft	VMP-42-10-041812	4/18/2012	<0.0022	U		0.0098			0.0026	J							
		VMP-42-10-041812-Dup	4/18/2012	<0.0022	U		0.0089			0.0026	J							
		VMP-42-20-041812	4/18/2012	<1.1	U		0.93	J		<1.9	U							
		VMP-42-10-071912	7/19/2012	<0.0024	U		0.014			0.0045								
		VMP-42-10-101212	10/12/2012	<0.0039	U		<0.0067	U		<0.0067	U							
		VMP-42-10-013113	1/31/2013	<0.0036	U		<0.0061	U		<0.0061	U							
		VMP-42-10-043013	4/30/2013	<0.0039	U		<0.0066	U		<0.0066	U							
		VMP-42-20-043013	4/30/2013	<0.0039	U		<0.0067	U		<0.0067	U							
		VMP-42-10-080213	8/2/2013	<0.0039	U		0.0019	J		<0.0067	U							
		VMP-42-10-102913	10/29/2013	<0.0034	U		0.0046	J		0.0011	J							
	20 ft	VMP-42-20-071912	7/19/2012	<0.0024	U		0.019			0.0062								
		VMP-42-20-101212	10/12/2012	<0.0035	U		<0.0059	U		<0.0059	U							
		VMP-42-20-101212-Dup	10/12/2012	<0.0035	U		<0.006	J	U	<0.006	U							
		VMP-42-20-013113	1/31/2013	<0.0033	U		<0.0056	U		<0.0056	U							
		VMP-42-20-080213	8/2/2013	<0.0036	U		0.0058	J		0.0023	J							
		VMP-42-20-102913	10/29/2013	<0.0034	U		0.0016	J		0.00046	J							
	30 ft	VMP-42-30-041912	4/19/2012	<2.4	U		<4.1	U		<4.1	U							
		VMP-42-30-071912	7/19/2012	<0.0022	U		0.032		J	0.0076		J						
		VMP-42-30-101212	10/12/2012	<0.0037	U		<0.0063	U		<0.0063	U							
		VMP-42-30-101212-Dup	10/12/2012	<0.0037	U		<0.0063	U		<0.0063	U							
		VMP-42-30-013113	1/31/2013	<0.0035	U		<0.006	U		<0.006	U							
		VMP-42-30-043013	4/30/2013	<0.0036	U		<0.006	U		<0.006	U							
		VMP-42-30-080213	8/2/2013	<0.0037	U		0.0012	J		<0.0063	U							
		VMP-42-30-102913	10/29/2013	<0.0034	U		0.00029	J		<0.0058	U							
		VMP-42-30-102913-Dup	10/29/2013	<0.0034	U		0.00031	J		<0.0058	U							

SEE LAST PAGE OF TABLE FOR NOTES

TABLE 5
CUMULATIVE SUMMARY OF SOIL VAPOR ANALYTICAL DETECTIONS AND SCREENING RESULTS: VILLAGE - VOCS

Location	Depth	Sample ID	Sample Date	Vinyl chloride			m,p-Xylenes			o-Xylenes			Butane, 2,2-dimethyl-			Butane, 2,3-dimethyl-		
				0.29			130			120								
				Result (mg/m^3)	Lab Quals	URS Quals	Result (mg/m^3)	Lab Quals	URS Quals	Result (mg/m^3)	Lab Quals	URS Quals	Result (ppbV)	Lab Quals	URS Quals	Result (ppbV)	Lab Quals	URS Quals
VMP-43	10 ft	VMP-43-10-041612	4/16/2012	<0.0025	U		0.0086			0.0024	J							
		VMP-43-10-071912	7/19/2012	<0.0048	U		0.027			0.0085								
		VMP-43-10-101612	10/16/2012	<0.0041	U		0.0013	J		<0.0069	U							
		VMP-43-10-051713	5/17/2013	<0.0039	U		0.031			0.013								
		VMP-43-10-080913	8/9/2013	<0.004	U		<0.0069	U		<0.0069	U							
		VMP-43-10-111313	11/13/2013	<0.0033	U		<0.0056	U		<0.0056	U							
	20 ft	VMP-43-20-041612	4/16/2012	<0.024	U		0.038	J		0.012	J							
		VMP-43-20-071912	7/19/2012	<0.0088	U		0.019			0.006	J							
		VMP-43-20-101812	10/18/2012	<0.0034	U		0.0018	J		<0.0057	U							
		VMP-43-20-012413	1/24/2013	<0.0034	U		<0.0057	U		<0.0057	U							
		VMP-43-20-043013	4/30/2013	<0.004	U		0.0027	J		<0.0069	J	U						
		VMP-43-20-080913	8/9/2013	<0.0039	U		<0.0067	U		<0.0067	U							
		VMP-43-20-102913	10/29/2013	<0.0033	U		<0.0057	U		<0.0057	U							
	30 ft	VMP-43-30-042312	4/23/2012	<0.022	U		<0.038	U		<0.038	U							
		VMP-43-30-071912	7/19/2012	<0.0024	U		0.019			0.007								
		VMP-43-30-101812	10/18/2012	<0.0035	U		<0.006	U		<0.006	U							
		VMP-43-30-012413	1/24/2013	<0.0034	U		<0.0058	U		<0.0058	U							
		VMP-43-30-043013	4/30/2013	<0.0039	U		<0.0066	U		<0.0066	U							
		VMP-43-30-080913	8/9/2013	<0.0038	U		<0.0066	U		<0.0066	U							
		VMP-43-30-102913	10/29/2013	<0.0031	U		0.0011	J		0.00046	J							
VMP-44	10 ft	VMP-44-10-041912	4/19/2012	<1.2	U		0.89	J		<2	U							
		VMP-44-10-072012	7/20/2012	<0.39	U		1.8		J	0.66	J	J						
		VMP-44-10-081012	8/10/2012	<0.23	U		1.3		J	0.41		J						
		VMP-44-10-101212	10/12/2012	<0.72	U		0.2	J		0.17	J							
		VMP-44-10-012513	1/25/2013	<0.29	U		0.092	J		<0.5	U							
		VMP-44-10-042913	4/29/2013	<0.27	U		<0.46	U		<0.46	U							
		VMP-44-10-080213	8/2/2013	<0.0037	U		0.0088			0.0023	J							
		VMP-44-10-082313-R	8/23/2013	<0.0039	U		0.0024	J		<0.0067	U							
		VMP-44-10-111113	11/11/2013	<0.0033	U		0.0046	J		<0.0056	J	U						
	20 ft	VMP-44-20-041912	4/19/2012	<0.26	U		0.86			0.5								
		VMP-44-20-072512	7/25/2012	<0.44	U		<0.74	U		<0.74	U							
		VMP-44-20-101212	10/12/2012	<1.4	U		0.3	J		0.25	J							
		VMP-44-20-012513	1/25/2013	<0.11	U		<0.18	U		<0.18	U							
		VMP-44-20-042913	4/29/2013	<0.12	U		<0.21	U		<0.21	U							
		VMP-44-20-081313	8/13/2013	<0.0076	U	UJ	<0.013	U		<0.013	U							
		VMP-44-20-111113	11/11/2013	<0.0033	U		0.0017	J		<0.0057	U							

SEE LAST PAGE OF TABLE FOR NOTES

TABLE 5
CUMULATIVE SUMMARY OF SOIL VAPOR ANALYTICAL DETECTIONS AND SCREENING RESULTS: VILLAGE - VOCS

Location	Depth	Sample ID	Sample Date	Vinyl chloride			m,p-Xylenes			o-Xylenes			Butane, 2,2-dimethyl-			Butane, 2,3-dimethyl-		
				0.29			130			120								
				Result (mg/m^3)	Lab Quals	URS Quals	Result (mg/m^3)	Lab Quals	URS Quals	Result (mg/m^3)	Lab Quals	URS Quals	Result (ppbV)	Lab Quals	URS Quals	Result (ppbV)	Lab Quals	URS Quals
VMP-44	30 ft	VMP-44-30-041912	4/19/2012	<0.15	U		0.88			0.053	J							
		VMP-44-30-072512	7/25/2012	<0.025	U		0.34			0.024	J							
		VMP-44-30-072512-Dup	7/25/2012	<0.025	U		0.35			0.026	J							
		VMP-44-30-101512	10/15/2012	<0.15	U		<0.26	U		<0.26	U							
		VMP-44-30-101512-Dup	10/15/2012	<0.14	U		<0.24	U		<0.24	U							
		VMP-44-30-012513	1/25/2013	<0.037	U	UJ	<0.063	U	UJ	<0.063	U	UJ						
		VMP-44-30-043013	4/30/2013	<0.013	U		0.024			0.014	J							
		VMP-44-30-081313	8/13/2013	<0.0036	U	UJ	<0.0062	U		<0.0062	U							
		VMP-44-30-111113	11/11/2013	<0.0033	U		<0.0056	U		<0.0056	U							
VMP-45	10 ft	VMP-45-10-041912	4/19/2012	<0.0023	U		0.0046			<0.004	U							
		VMP-45-10-071912	7/19/2012	<0.0024	U		0.014			0.0035	J							
		VMP-45-10-101512	10/15/2012	<0.0037	U		<0.0063	J	U	<0.0063	U							
		VMP-45-10-013013	1/30/2013	<0.0032	U		<0.0055	U		<0.0055	U							
		VMP-45-10-042913	4/29/2013	<0.0037	U		0.0018	J		<0.0063	U							
		VMP-45-10-080513	8/5/2013	<0.0038	U		<0.0065	U		<0.0065	U							
		VMP-45-10-102913	10/29/2013	<0.0032	U		0.00063	J		<0.0055	U							
	20 ft	VMP-45-20-041912	4/19/2012	<0.14	U		8			2.5								
		VMP-45-20-071912	7/19/2012	<0.046	U		0.065	J		0.015	J							
		VMP-45-20-101512	10/15/2012	<0.0035	U		<0.006	U		<0.006	U							
		VMP-45-20-013013	1/30/2013	<0.0034	U		<0.0057	U		<0.0057	U							
		VMP-45-20-042913	4/29/2013	<0.0039	U		0.022			0.011								
		VMP-45-20-042913-Dup	4/29/2013	<0.0038	U		0.027			0.015								
		VMP-45-20-080513	8/5/2013	<0.0038	U		<0.0066	U		<0.0066	U							
		VMP-45-20-102913	10/29/2013	<0.0035	U		0.00055	J		<0.006	U							
	30 ft	VMP-45-30-041912	4/19/2012	<0.098	U		0.27		J	<0.16	U							
		VMP-45-30-071912	7/19/2012	<0.024	U		<0.041	U		<0.041	U							
		VMP-45-30-101512	10/15/2012	<0.0035	U		<0.006	U		<0.006	U							
		VMP-45-30-101512-Dup	10/15/2012	<0.0035	U		<0.0059	U		<0.0059	U							
		VMP-45-30-013013	1/30/2013	<0.0062	U		<0.01	U		<0.01	U							
		VMP-45-30-042913	4/29/2013	<0.0075	U		<0.013	U		<0.013	U							
		VMP-45-30-080513	8/5/2013	<0.015	U		<0.026	U		<0.026	U							
		VMP-45-30-102913	10/29/2013	<0.0036	U		<0.006	U		<0.006	U							
VMP-47	5 ft	VMP-47-5-012113	1/21/2013	<0.0037	U		<0.0063	U		<0.0063	U		13 (ppbV)					
		VMP-47-5-012313-R	1/23/2013	<12	U		<21	U		<21	U							
		VMP-47-5-060513	6/5/2013	<8	U		18			<14	U							
		VMP-47-5-072613	7/26/2013	<0.0034	U		0.013			0.0048	J							
		VMP-47-5-110813	11/8/2013	<0.023	U		2.1			1.2								

SEE LAST PAGE OF TABLE FOR NOTES

TABLE 5
CUMULATIVE SUMMARY OF SOIL VAPOR ANALYTICAL DETECTIONS AND SCREENING RESULTS: VILLAGE - VOCS

Location	Depth	Sample ID	Sample Date	Vinyl chloride			m,p-Xylenes			o-Xylenes			Butane, 2,2-dimethyl-			Butane, 2,3-dimethyl-		
				0.29			130			120								
				Result (mg/m^3)	Lab Quals	URS Quals	Result (mg/m^3)	Lab Quals	URS Quals	Result (mg/m^3)	Lab Quals	URS Quals	Result (ppbV)	Lab Quals	URS Quals	Result (ppbV)	Lab Quals	URS Quals
VMP-47	10 ft	VMP-47-10-012113	1/21/2013	<0.0035	U		<0.006	U		<0.006	U							
		VMP-47-10-012313-R	1/23/2013	<0.31	U		0.19	J		<0.52	U							
		VMP-47-10-060513	6/5/2013	<7.4	U		7	J		<12	U							
		VMP-47-10-072613	7/26/2013	<3.4	U		<5.8	U		<5.8	U							
		VMP-47-10-110813	11/8/2013	<0.014	U		0.064			0.031								
	20 ft	VMP-47-20-012113	1/21/2013	<3.2	U		<5.5	U		<5.5	U							
		VMP-47-20-012313-R	1/23/2013	<7.6	U		<13	U		<13	U							
		VMP-47-20-060513	6/5/2013	<7.4	U		5.8	J		<13	U							
		VMP-47-20-060513-Dup	6/5/2013	<7	U		3	J		<12	U							
		VMP-47-20-072613	7/26/2013	<6.4	U		<11	U		<11	U							
		VMP-47-20-110813	11/8/2013	<0.0032	U		0.066			0.041								
	30 ft	VMP-47-30-012113	1/21/2013	<2.4	U		<4	U		<4	U							
		VMP-47-30-012313-R	1/23/2013	<12	U		<21	U		<21	U							
		VMP-47-30-060513	6/5/2013	<7.5	U		<13	U		<13	U							
		VMP-47-30-072613	7/26/2013	<14	U		<23	U		<23	U							
		VMP-47-30-110813	11/8/2013	<0.033	U		<0.056	U		<0.056	U							
VMP-48	5 ft	VMP-48-5-020113	2/1/2013	<0.0033	U		<0.0056	U		<0.0056	U							
		VMP-48-5-050313	5/3/2013	<0.0034	U		<0.0058	U		<0.0058	U							
		VMP-48-5-080613	8/6/2013	<0.0036	U		<0.006	U		<0.006	U							
		VMP-48-5-110513	11/5/2013	<0.0033	U		0.008			0.0025	J							
	10 ft	VMP-48-10-020113	2/1/2013	<0.0034	U		<0.0058	U		<0.0058	U							
		VMP-48-10-050813	5/8/2013	<0.0037	U		0.0021	J		<0.0064	U							
		VMP-48-10-080613	8/6/2013	<0.0033	U		0.011			0.0035	J							
		VMP-48-10-103113	10/31/2013	<0.0036	U		0.00034	J		<0.006	U							
	20 ft	VMP-48-20-020113	2/1/2013	<0.0032	U		<0.0055	U		<0.0055	U							
		VMP-48-20-103113	10/31/2013	<0.0034	U		0.0013	J		0.00034	J							
	30 ft	VMP-48-30-020113	2/1/2013	<0.0033	U		0.01			0.0024	J	J						
		VMP-48-30-020113-DUP	2/1/2013	<0.013	U		0.0094	J		<0.022	U	UJ						
		VMP-48-30-050313	5/3/2013	<0.0031	U		0.0048	J		0.0013	J							
		VMP-48-30-080613	8/6/2013	<0.0036	U		<0.006	U		<0.006	U							
		VMP-48-30-110513	11/5/2013	<0.0031	U		0.00065	J		<0.0053	U							

SEE LAST PAGE OF TABLE FOR NOTES

TABLE 5
CUMULATIVE SUMMARY OF SOIL VAPOR ANALYTICAL DETECTIONS AND SCREENING RESULTS: VILLAGE - VOCS

Location	Depth	Sample ID	Sample Date	Vinyl chloride			m,p-Xylenes			o-Xylenes			Butane, 2,2-dimethyl-			Butane, 2,3-dimethyl-		
				0.29			130			120								
				Result (mg/m^3)	Lab Quals	URS Quals	Result (mg/m^3)	Lab Quals	URS Quals	Result (mg/m^3)	Lab Quals	URS Quals	Result (ppbV)	Lab Quals	URS Quals	Result (ppbV)	Lab Quals	URS Quals
VMP-49	5 ft	VMP-49-5-020113	2/1/2013	<0.0034	U		<0.0058	U		<0.0058	U							
		VMP-49-5-050713	5/7/2013	<0.0041	U		<0.007	U		<0.007	U							
		VMP-49-5-080613	8/6/2013	<0.0039	U		<0.0067	U		<0.0067	U							
		VMP-49-5-111113	11/11/2013	<0.0035	U		0.0021	J		0.002	J							
	10 ft	VMP-49-10-020113	2/1/2013	<0.0034	U		<0.0057	J	U	<0.0057	U							
		VMP-49-10-050713	5/7/2013	<0.0035	U		0.0081			0.0036	J							
		VMP-49-10-050713-Dup	5/7/2013	<0.0038	U		0.0071			0.0037	J							
		VMP-49-10-080613	8/6/2013	<0.004	U		<0.0068	U		<0.0068	U							
		VMP-49-10-103113	10/31/2013	<0.0036	U		<0.0061	U		<0.0061	U							
	20 ft	VMP-49-20-020113	2/1/2013	<0.0033	U		<0.0056	U		<0.0056	U							
		VMP-49-20-050913	5/9/2013	<0.0038	U		<0.0064	U		<0.0064	U							
		VMP-49-20-080613	8/6/2013	<0.0039	U		<0.0067	U		<0.0067	U							
		VMP-49-20-080613-Dup	8/6/2013	<0.0037	U		0.0011	J		<0.0062	U							
		VMP-49-20-111113	11/11/2013	<0.0033	U		0.0036	J		0.002	J							
	30 ft	VMP-49-30-020113	2/1/2013	<0.16	U		<0.27	U		<0.27	U							
		VMP-49-30-050813	5/8/2013	<0.33	U		<0.56	U		<0.56	U							
		VMP-49-30-080613	8/6/2013	<0.32	U		<0.54	U		<0.54	U							
		VMP-49-30-111113	11/11/2013	<0.1	U		<0.18	U		<0.18	U							
VMP-50	5 ft	VMP-50-5-020113	2/1/2013	<0.0032	U		<0.0055	U		<0.0055	U							
		VMP-50-5-050713	5/7/2013	<0.0036	U		<0.0062	U		<0.0062	U							
		VMP-50-5-080713	8/7/2013	<0.0035	U		0.001	J		<0.006	U							
		VMP-50-5-110713	11/7/2013	<0.0035	U		<0.0059	U		<0.0059	U							
	10 ft	VMP-50-10-020113	2/1/2013	<0.0035	U		<0.006	U		<0.006	U							
		VMP-50-10-050713	5/7/2013	<0.0038	U		<0.0066	U		<0.0066	U							
		VMP-50-10-080713	8/7/2013	<0.0036	U		<0.0061	U		<0.0061	U							
		VMP-50-10-080713-Dup	8/7/2013	<0.0036	U		<0.0062	U		<0.0062	U							
		VMP-50-10-110713	11/7/2013	<0.0032	U		<0.0055	U		<0.0055	U							
	20 ft	VMP-50-20-020113	2/1/2013	<0.014	U		0.0078	J		0.0071	J							
		VMP-50-20-050713	5/7/2013	<0.026	U		0.044	J		0.045								
		VMP-50-20-080713	8/7/2013	<0.013	U		0.0043	J		<0.022	U							
		VMP-50-20-110713	11/7/2013	<0.0035	U		<0.0059	U		<0.0059	U							
		VMP-50-20-110713-Dup	11/7/2013	<0.0035	U		<0.006	U		<0.006	U							
	30 ft	VMP-50-30-020113	2/1/2013	<3.3	U		700			220								
		VMP-50-30-050713	5/7/2013	<2	U		1200			530								
		VMP-50-30-080713	8/7/2013	<3.6	U		2	J		<6.1	U							
		VMP-50-30-110713	11/7/2013	<0.58	U		410			180								

SEE LAST PAGE OF TABLE FOR NOTES

TABLE 5
CUMULATIVE SUMMARY OF SOIL VAPOR ANALYTICAL DETECTIONS AND SCREENING RESULTS: VILLAGE - VOCS

Location	Depth	Sample ID	Sample Date	Vinyl chloride			m,p-Xylenes			o-Xylenes			Butane, 2,2-dimethyl-			Butane, 2,3-dimethyl-		
				0.29			130			120								
				Result (mg/m^3)	Lab Quals	URS Quals	Result (mg/m^3)	Lab Quals	URS Quals	Result (mg/m^3)	Lab Quals	URS Quals	Result (ppbV)	Lab Quals	URS Quals	Result (ppbV)	Lab Quals	URS Quals
VMP-51	5 ft	VMP-51-5-020113	2/1/2013	<0.0035	U		<0.0059	U		<0.0059	U							
		VMP-51-5-050213	5/2/2013	<0.0032	U		<0.0055	U		<0.0055	U							
		VMP-51-5-080713	8/7/2013	<0.007	U		<0.012	U		<0.012	U							
		VMP-51-5-103013	10/30/2013	<0.0038	U		0.0003	J		<0.0064	U							
	10 ft	VMP-51-10-020113	2/1/2013	<0.0035	U		<0.006	U		<0.006	U							
		VMP-51-10-050213	5/2/2013	<0.0036	U		<0.0062	U		<0.0062	U							
		VMP-51-10-080713	8/7/2013	<0.0036	U		<0.0061	U		<0.0061	U							
		VMP-51-10-103013	10/30/2013	<0.0034	U		0.00054	J		<0.0057	U							
	20 ft	VMP-51-20-021513-R	2/15/2013	<0.0034	U		0.0022	J		<0.0057	U							
		VMP-51-20-050213	5/2/2013	<0.0036	U		<0.0061	U		<0.0061	U							
		VMP-51-20-080713	8/7/2013	<0.0038	U		<0.0064	U		<0.0064	U							
		VMP-51-20-103013	10/30/2013	<0.0034	U		0.00045	J		<0.0058	U							
	30 ft	VMP-51-30-020413	2/4/2013	<0.0037	U		<0.0063	U		<0.0063	U							
		VMP-51-30-020413-DUP	2/4/2013	<0.0036	U		<0.0061	U		<0.0061	U							
		VMP-51-30-050213	5/2/2013	<0.0037	U		<0.0062	U		<0.0062	U							
		VMP-51-30-080713	8/7/2013	<0.0039	U		<0.0066	U		<0.0066	U							
		VMP-51-30-103013	10/30/2013	<0.0066	U		<0.011	U		<0.011	U							
VMP-52	5 ft	VMP-52-5-020413	2/4/2013	<0.0032	U		<0.0055	U		<0.0055	U							
		VMP-52-5-050213	5/2/2013	<0.0038	U		0.012			0.0062	J							
		VMP-52-5-050213-Dup	5/2/2013	<0.0036	U		0.014			0.0065								
		VMP-52-5-080713	8/7/2013	<0.0036	U		<0.0061	U		<0.0061	U							
		VMP-52-5-103013	10/30/2013	<0.0033	U		0.0028	J		0.00098	J							
	10 ft	VMP-52-10-020413	2/4/2013	<0.0031	U		<0.0052	U		<0.0052	U							
		VMP-52-10-051613	5/16/2013	<0.0036	U		0.17			0.085								
		VMP-52-10-080713	8/7/2013	<0.0037	U		<0.0063	U		<0.0063	U							
		VMP-52-10-103013	10/30/2013	<0.0034	U		0.00065	J		<0.0058	U							
	20 ft	VMP-52-20-020413	2/4/2013	<0.0034	U		0.0025	J		<0.0058	J	U						
		VMP-52-20-020413-DUP	2/4/2013	<0.0033	U		<0.0056	U		<0.0056	U							
		VMP-52-20-050213	5/2/2013	<0.0038	U		<0.0065	U		<0.0065	U							
		VMP-52-20-080713	8/7/2013	<0.004	U		0.00059	J		<0.0068	U							
		VMP-52-20-103013	10/30/2013	<0.0038	U		0.0013	J		0.00044	J							
	30 ft	VMP-52-30-020413	2/4/2013	<0.0036	U		<0.0061	U		<0.0061	U							
		VMP-52-30-050613	5/6/2013	<0.0035	U		<0.006	U		<0.006	U							
		VMP-52-30-080713	8/7/2013	<0.0037	U		0.0009	J		<0.0063	U							
		VMP-52-30-103013	10/30/2013	<0.0036	U		0.00042	J		<0.0061	U							

SEE LAST PAGE OF TABLE FOR NOTES

TABLE 5
CUMULATIVE SUMMARY OF SOIL VAPOR ANALYTICAL DETECTIONS AND SCREENING RESULTS: VILLAGE - VOCS

Location	Depth	Sample ID	Sample Date	Vinyl chloride			m,p-Xylenes			o-Xylenes			Butane, 2,2-dimethyl-			Butane, 2,3-dimethyl-		
				0.29			130			120								
				Result (mg/m^3)	Lab Quals	URS Quals	Result (mg/m^3)	Lab Quals	URS Quals	Result (mg/m^3)	Lab Quals	URS Quals	Result (ppbV)	Lab Quals	URS Quals	Result (ppbV)	Lab Quals	URS Quals
VMP-53	5 ft	VMP-53-5-020513	2/5/2013	<0.0033	U		<0.0056	U		<0.0056	U							
		VMP-53-5-050213	5/2/2013	<0.0039	U		<0.0066	U		<0.0066	U							
		VMP-53-5-071113-R	7/11/2013	<0.0052	U		0.0094			0.0064	J							
		VMP-53-5-080613	8/6/2013	<0.0069	U		0.0013	J		<0.012	U							
		VMP-53-5-103013	10/30/2013	<0.0064	U		<0.011	U		<0.011	U							
	10 ft	VMP-53-10-020513	2/5/2013	<0.0034	U		<0.0057	U		<0.0057	U							
		VMP-53-10-020513-DUP	2/5/2013	<0.0032	U		<0.0054	U		<0.0054	U							
		VMP-53-10-050313	5/3/2013	<0.0036	U		0.09			0.012								
		VMP-53-10-071113-R	7/11/2013	<0.0039	U		<0.0067	U		<0.0067	U							
		VMP-53-10-080613	8/6/2013	<0.0074	U		<0.012	U		<0.012	U							
		VMP-53-10-080613-Dup	8/6/2013	<0.0037	U		<0.0062	U		<0.0062	U							
		VMP-53-10-103013	10/30/2013	<0.0035	U		<0.006	U		<0.006	U							
	20 ft	VMP-53-20-020513	2/5/2013	<0.0034	U		<0.0057	U		<0.0057	U							
		VMP-53-20-050313	5/3/2013	<0.0037	U		<0.0063	U		<0.0063	U							
		VMP-53-20-071113-R	7/11/2013	<0.004	U		0.0022	J		0.001	J							
		VMP-53-20-080613	8/6/2013	<0.0038	U		0.0012	J		<0.0064	U							
		VMP-53-20-103013	10/30/2013	<0.0035	U		0.00053	J		<0.006	U							
		VMP-53-20-103013-Dup	10/30/2013	<0.0035	U		0.00024	J		<0.0059	U							
	30 ft	VMP-53-30-020513	2/5/2013	<0.0034	U		<0.0058	U		<0.0058	U							
		VMP-53-30-050313	5/3/2013	<0.0036	U		<0.006	U		<0.006	U							
		VMP-53-30-071113-R	7/11/2013	<0.0042	U		<0.0071	U		<0.0071	U							
		VMP-53-30-080613	8/6/2013	<0.0042	U		0.0017	J		<0.0072	U							
		VMP-53-30-103013	10/30/2013	<0.0036	U		0.00015	J		<0.0062	U							
VMP-54	5 ft	VMP-54-5-020613	2/6/2013	<0.0035	U		0.036			0.02								
		VMP-54-5-050213	5/2/2013	<0.0032	U		<0.0055	U		<0.0055	U							
		VMP-54-5-080613	8/6/2013	<0.0042	U		0.00085	J		<0.0072	U							
		VMP-54-5-103013	10/30/2013	<0.0035	U		0.00033	J		<0.0059	U							
	10 ft	VMP-54-10-020613	2/6/2013	<0.0036	U		0.0091			0.0041	J							
		VMP-54-10-050213	5/2/2013	<0.0038	U		<0.0064	U		<0.0064	U							
		VMP-54-10-080613	8/6/2013	<0.0037	U		0.0012	J		<0.0064	U							
		VMP-54-10-103013	10/30/2013	<0.0034	U		0.00047	J		<0.0059	U							
	20 ft	VMP-54-20-020613	2/6/2013	<0.0035	U		<0.006	U		<0.006	U							
		VMP-54-20-020613-DUP	2/6/2013	<0.0035	U		<0.006	U		<0.006	U							
		VMP-54-20-050213	5/2/2013	<0.0035	U		<0.0059	U		<0.0059	U							
		VMP-54-20-080613	8/6/2013	<0.0041	U		<0.0069	U		<0.0069	U							
		VMP-54-20-103013	10/30/2013	<0.0036	U		<0.006	U		<0.006	U							

SEE LAST PAGE OF TABLE FOR NOTES

TABLE 5
CUMULATIVE SUMMARY OF SOIL VAPOR ANALYTICAL DETECTIONS AND SCREENING RESULTS: VILLAGE - VOCS

Location	Depth	Sample ID	Sample Date	Vinyl chloride			m,p-Xylenes			o-Xylenes			Butane, 2,2-dimethyl-			Butane, 2,3-dimethyl-		
				0.29			130			120								
				Result (mg/m^3)	Lab Quals	URS Quals	Result (mg/m^3)	Lab Quals	URS Quals	Result (mg/m^3)	Lab Quals	URS Quals	Result (ppbV)	Lab Quals	URS Quals	Result (ppbV)	Lab Quals	URS Quals
VMP-54	30 ft	VMP-54-30-020613	2/6/2013	<0.0038	U		<0.0064	U		<0.0064	U							
		VMP-54-30-020613-DUP	2/6/2013	<0.0038	U		<0.0064	U		<0.0064	U							
		VMP-54-30-050213	5/2/2013	<0.0037	U		0.015			0.0068								
		VMP-54-30-050213-Dup	5/2/2013	<0.0037	U		0.016			0.0078								
		VMP-54-30-103013	10/30/2013	<0.0038	U		0.00041	J		<0.0065	U							

SEE LAST PAGE OF TABLE FOR NOTES

TABLE 5
CUMULATIVE SUMMARY OF SOIL VAPOR ANALYTICAL DETECTIONS AND SCREENING RESULTS: VILLAGE - VOCS

Location	Depth	Sample ID	Sample Date	Butane, 2,2,3-trimethyl-			Cyclobutane, ethyl-			Cyclopentane, methyl-			Heptadecane			Hexane, 2,2,4-trimethyl-		
				Result (ppbV)	Lab Quals	URS Quals	Result (ppbV)	Lab Quals	URS Quals	Result (ppbV)	Lab Quals	URS Quals	Result (ppbV)	Lab Quals	URS Quals	Result (ppbV)	Lab Quals	URS Quals
VMP-1	5 ft	VMP-1-5	11/2/2009															
		VMP-1-5-082510	8/25/2010															
		VMP-1-5-111710	11/17/2010															
		VMP-1-5-020411	2/4/2011															
		VMP-1-5-041211	4/12/2011															
		VMP-1-5-080111	8/1/2011															
		VMP-1-5-110311	11/3/2011															
		VMP-1-5-013012	1/30/2012															
		VMP-1-5-041312	4/13/2012															
		VMP-1-5-071612	7/16/2012															
		VMP-1-5-101112	10/11/2012															
		VMP-1-5-012113	1/21/2013				660 (ppbV)											
		VMP-1-5-012313-R	1/23/2013	150000 (ppbV)			85000 (ppbV)											
		VMP-1-5-050813	5/8/2013															
		VMP-1-5-072913	7/29/2013															
		VMP-1-5-072913-Dup	7/29/2013															
		VMP-1-5-110413	11/4/2013															
	8.5 ft	VMP-1-8.5	11/2/2009															
		VMP-1-8.5-082510	8/25/2010															
		VMP-1-8.5-111710	11/17/2010															
		VMP-1-8.5-111710-Dup	11/17/2010															
		VMP-1-8.5-020411	2/4/2011															
		VMP-1-8.5-041211	4/12/2011															
		VMP-1-8.5-080111	8/1/2011															
		VMP-1-8.5-080111-Dup	8/1/2011															
		VMP-1-8.5-110311	11/3/2011															
		VMP-1-8.5-013012	1/30/2012															
		VMP-1-8.5-041612	4/16/2012															
		VMP-1-8.5-041612-Dup	4/16/2012															

SEE LAST PAGE OF TABLE FOR NOTES

TABLE 5
CUMULATIVE SUMMARY OF SOIL VAPOR ANALYTICAL DETECTIONS AND SCREENING RESULTS: VILLAGE - VOCS

Location	Depth	Sample ID	Sample Date	Butane, 2,2,3-trimethyl-			Cyclobutane, ethyl-			Cyclopentane, methyl-			Heptadecane			Hexane, 2,2,4-trimethyl-		
				Result (ppbV)	Lab Quals	URS Quals	Result (ppbV)	Lab Quals	URS Quals	Result (ppbV)	Lab Quals	URS Quals	Result (ppbV)	Lab Quals	URS Quals	Result (ppbV)	Lab Quals	URS Quals
VMP-1	8.5 ft	VMP-1-8.5-071612	7/16/2012															
		VMP-1-8.5-101112	10/11/2012															
		VMP-1-8.5-012113	1/21/2013															
		VMP-1-8.5-012313-R	1/23/2013				3200 (ppbV)											
		VMP-1-8.5-050813	5/8/2013															
		VMP-1-8.5-072913	7/29/2013															
		VMP-1-8.5-110413	11/4/2013															
	23.5 ft	VMP-1-23.5	11/2/2009															
		VMP - 1 - 23.5 - 083010	8/30/2010															
		VMP-1-23.5-111810	11/17/2010															
		VMP-1-23.5-020411	2/4/2011															
		VMP-1-23.5-041211	4/12/2011															
		VMP-1-23.5-041211-DUP	4/12/2011															
		VMP-1-23.5-080111	8/1/2011															
		VMP-1-23.5-110611	11/6/2011															
		VMP-1-23.5-013112	1/31/2012															
		VMP-1-23.5-041612	4/16/2012															
		VMP-1-23.5-071612	7/16/2012															
		VMP-1-23.5-102412	10/24/2012															
		VMP-1-23.5-012113	1/21/2013															
		VMP-1-23.5-012313-R	1/23/2013				450000 (ppbV)											
		VMP-1-23.5-050813	5/8/2013															
		VMP-1-23.5-050813-Dup	5/8/2013															
		VMP-1-23.5-072913	7/29/2013															
		VMP-1-23.5-110413	11/4/2013															
	38.5 ft	VMP-1-38.5	11/2/2009															
		VMP-1-38.5-073112	7/31/2012															
		VMP-1-38.5-102612	10/26/2012															
		VMP-1-38.5-012113	1/21/2013															
		VMP-1-38.5-012313-R	1/23/2013	460000 (ppbV)						250000 (ppbV)								
		VMP-1-38.5-050913	5/9/2013															

SEE LAST PAGE OF TABLE FOR NOTES

TABLE 5
CUMULATIVE SUMMARY OF SOIL VAPOR ANALYTICAL DETECTIONS AND SCREENING RESULTS: VILLAGE - VOCS

Location	Depth	Sample ID	Sample Date	Butane, 2,2,3-trimethyl-			Cyclobutane, ethyl-			Cyclopentane, methyl-			Heptadecane			Hexane, 2,2,4-trimethyl-		
				Result (ppbV)	Lab Quals	URS Quals	Result (ppbV)	Lab Quals	URS Quals	Result (ppbV)	Lab Quals	URS Quals	Result (ppbV)	Lab Quals	URS Quals	Result (ppbV)	Lab Quals	URS Quals
VMP-2	5 ft	VMP-2-5	11/2/2009															
		VMP - 2 - 5 - 083110	8/31/2010															
		VMP-2-5-111610	11/16/2010															
		VMP-2-5-020411	2/4/2011															
		VMP-2-5-041311	4/13/2011															
		VMP-2-5-080211	8/2/2011															
		VMP-2-5-110711	11/7/2011															
		VMP-2-5-012512	1/25/2012															
		VMP-2-5-042512	4/25/2012															
		VMP-2-5-071612	7/16/2012															
		VMP-2-5-102412	10/24/2012															
		VMP-2-5-013113	1/31/2013															
		VMP-2-5-050613	5/6/2013															
	8.5 ft	VMP-2-8.5	11/3/2009															
		VMP-2-8.5-D	11/3/2009															
		VMP - 2 - 8.5 - 083110	8/31/2010															
		VMP-2-8.5-111610	11/16/2010															
		VMP-2-8.5-020411	2/4/2011															
		VMP-2-8.5-041311	4/13/2011															
		VMP-2-8.5-080211	8/2/2011															
		VMP-2-8.5-110711	11/7/2011															
		VMP-2-8.5-012612	1/26/2012															
		VMP-2-8.5-012612-DUP	1/26/2012															
		VMP-2-8.5-041612	4/16/2012															
		VMP-2-8.5-041612-Dup	4/16/2012															
		VMP-2-8.5-071612	7/16/2012															
		VMP-2-8.5-071612-Dup	7/16/2012															
		VMP-2-8.5-102312	10/23/2012															
		VMP-2-8.5-020513	2/5/2013															
		VMP-2-8.5-050613	5/6/2013															
		VMP-2-8.5-050613-Dup	5/6/2013															

SEE LAST PAGE OF TABLE FOR NOTES

TABLE 5
CUMULATIVE SUMMARY OF SOIL VAPOR ANALYTICAL DETECTIONS AND SCREENING RESULTS: VILLAGE - VOCS

Location	Depth	Sample ID	Sample Date	Butane, 2,2,3-trimethyl-			Cyclobutane, ethyl-			Cyclopentane, methyl-			Heptadecane			Hexane, 2,2,4-trimethyl-		
				Result (ppbV)	Lab Quals	URS Quals	Result (ppbV)	Lab Quals	URS Quals	Result (ppbV)	Lab Quals	URS Quals	Result (ppbV)	Lab Quals	URS Quals	Result (ppbV)	Lab Quals	URS Quals
VMP-2	22 ft	VMP-2-22	11/3/2009															
		VMP - 2 - 22 - 083110	8/31/2010															
		VMP-2-22-111610	11/16/2010															
		VMP-2-22-020411	2/4/2011															
		VMP-2-22-041311	4/13/2011															
		VMP-2-22-080211	8/2/2011															
		VMP-2-22-110711	11/7/2011															
		VMP-2-22-012612	1/26/2012															
		VMP-2-22-042712	4/27/2012															
		VMP-2-22-071612	7/16/2012															
		VMP-2-22-102312	10/23/2012															
		VMP-2-22-013113	1/31/2013															
		VMP-2-22-050613	5/6/2013															
		VMP-2-22-081213	8/12/2013															
		VMP-2-22-111513	11/15/2013															
	42 ft	VMP-2-42	11/3/2009															
		VMP-2-42-013113	1/31/2013															
		VMP-2-42-050613	5/6/2013															
VMP-3	5 ft	VMP-3-5	11/3/2009															
		VMP-3-5-090910	9/9/2010															
		VMP-3-5-112210	11/22/2010															
		VMP-3-5-020911	2/9/2011															
		VMP-3-5-041411	4/14/2011															
		VMP-3-5-080211	8/2/2011															
		VMP-3-5-110811	11/8/2011															
		VMP-3-5-110811-DUP	11/8/2011															
		VMP-3-5-012712	1/27/2012															
		VMP-3-5-041912	4/19/2012															
		VMP-3-5-072712	7/27/2012															
		VMP-3-5-060413	6/4/2013															
		VMP-3-5-072913	7/29/2013															
		VMP-3-5-110613	11/6/2013															

SEE LAST PAGE OF TABLE FOR NOTES

TABLE 5
CUMULATIVE SUMMARY OF SOIL VAPOR ANALYTICAL DETECTIONS AND SCREENING RESULTS: VILLAGE - VOCS

Location	Depth	Sample ID	Sample Date	Butane, 2,2,3-trimethyl-			Cyclobutane, ethyl-			Cyclopentane, methyl-			Heptadecane			Hexane, 2,2,4-trimethyl-		
				Result (ppbV)	Lab Quals	URS Quals	Result (ppbV)	Lab Quals	URS Quals	Result (ppbV)	Lab Quals	URS Quals	Result (ppbV)	Lab Quals	URS Quals	Result (ppbV)	Lab Quals	URS Quals
VMP-3	10 ft	VMP-3-10	6/21/2010															
		VMP 3-10-091010	9/10/2010															
		VMP-3-10-092010	9/20/2010															
		VMP-3-10-112210	11/22/2010															
		VMP-3-10-112210-Dup	11/22/2010															
		VMP-3-10-020811	2/8/2011															
		VMP-3-10-041311	4/13/2011															
		VMP-3-10-080311	8/3/2011															
		VMP-3-10-110811	11/8/2011															
		VMP-3-10-012712	1/27/2012															
		VMP-3-10-042012	4/20/2012															
		VMP-3-10-072312	7/23/2012															
		VMP-3-10-101812	10/18/2012															
		VMP-3-10-020613	2/6/2013															
		VMP-3-10-060413	6/4/2013															
		VMP-3-10-072913	7/29/2013															
		VMP-3-10-110613	11/6/2013															
	22 ft	VMP-3-22	11/4/2009															
		VMP-3-22-092010	9/20/2010															
		VMP-3-22-112210	11/22/2010															
		VMP-3-22-020811	2/8/2011															
		VMP-3-22-041511	4/15/2011															
		VMP-3-22-080611	8/6/2011															
		VMP-3-22-110811	11/8/2011															
		VMP-3-22-013012	1/30/2012															
		VMP-3-22-042012	4/20/2012															
		VMP-3-22-072312	7/23/2012															
		VMP-3-22-101812	10/18/2012															
		VMP-3-22-020613	2/6/2013															
		VMP-3-22-060413	6/4/2013															
		VMP-3-22-060413-Dup	6/4/2013															
		VMP-3-22-072913	7/29/2013															
		VMP-3-22-110613	11/6/2013															
		VMP-3-22-110613-Dup	11/6/2013															

SEE LAST PAGE OF TABLE FOR NOTES

TABLE 5
CUMULATIVE SUMMARY OF SOIL VAPOR ANALYTICAL DETECTIONS AND SCREENING RESULTS: VILLAGE - VOCS

Location	Depth	Sample ID	Sample Date	Butane, 2,2,3-trimethyl-			Cyclobutane, ethyl-			Cyclopentane, methyl-			Heptadecane			Hexane, 2,2,4-trimethyl-		
				Result (ppbV)	Lab Quals	URS Quals	Result (ppbV)	Lab Quals	URS Quals	Result (ppbV)	Lab Quals	URS Quals	Result (ppbV)	Lab Quals	URS Quals	Result (ppbV)	Lab Quals	URS Quals
VMP-3	31.5 ft	VMP-3-31.5	11/4/2009															
		VMP-3-31.5-090910	9/9/2010															
		VMP-3-31.5-112210	11/22/2010															
		VMP-3-31.5-020911	2/9/2011															
		VMP-3-31.5-041411	4/14/2011															
		VMP-3-31.5-041411-DUP	4/14/2011															
		VMP-3-31.5-080211	8/2/2011															
		VMP-3-31.5-080211-Dup	8/2/2011															
		VMP-3-31.5-110811	11/8/2011															
		VMP-3-31.5-012712	1/27/2012															
		VMP-3-31.5-041912	4/19/2012															
		VMP-3-31.5-041912-Dup	4/19/2012															
		VMP-3-31.5-072312	7/23/2012															
		VMP-3-31.5-101912	10/19/2012															
		VMP-3-31.5-020713	2/7/2013															
		VMP-3-31.5-060413	6/4/2013															
		VMP-3-31.5-072913	7/29/2013															
		VMP-3-31.5-110613	11/6/2013															
	39 ft	VMP-3-39	11/4/2009															
		VMP-3-39-101912	10/19/2012															
		VMP-3-39-021213	2/12/2013															
		VMP-3-39-060413	6/4/2013															
		VMP-3-39-072913	7/29/2013															
		VMP-3-39-110613	11/6/2013															
VMP-4	5 ft	VMP-4-5	11/5/2009															
		VMP-4-5-082510	8/25/2010															
		VMP-4-5-112210	11/22/2010															
		VMP-4-5-021411	2/14/2011															
		VMP-4-5-041911	4/19/2011															
		VMP-4-5-080311	8/3/2011															
		VMP-4-5-110911	11/9/2011															
		VMP-4-5-013012	1/30/2012															
		VMP-4-5-042512	4/25/2012															
		VMP-4-5-072512	7/25/2012															
		VMP-4-5-101812	10/18/2012															
		VMP-4-5-020713	2/7/2013															
		VMP-4-5-050913	5/9/2013															
		VMP-4-5-080113	8/1/2013															
		VMP-4-5-120313-R	12/3/2013															

SEE LAST PAGE OF TABLE FOR NOTES

TABLE 5
CUMULATIVE SUMMARY OF SOIL VAPOR ANALYTICAL DETECTIONS AND SCREENING RESULTS: VILLAGE - VOCS

Location	Depth	Sample ID	Sample Date	Butane, 2,2,3-trimethyl-			Cyclobutane, ethyl-			Cyclopentane, methyl-			Heptadecane			Hexane, 2,2,4-trimethyl-		
				Result (ppbV)	Lab Quals	URS Quals	Result (ppbV)	Lab Quals	URS Quals	Result (ppbV)	Lab Quals	URS Quals	Result (ppbV)	Lab Quals	URS Quals	Result (ppbV)	Lab Quals	URS Quals
VMP-4	12 ft	VMP-4-12	11/5/2009															
		VMP-4-12-082510	8/25/2010															
		VMP-4-12-112310	11/23/2010															
		VMP-4-12-021411	2/14/2011															
		VMP-4-12-041911	4/19/2011															
		VMP-4-12-080311	8/3/2011															
		VMP-4-12-080311-Dup	8/3/2011															
		VMP-4-12-110911	11/9/2011															
		VMP-4-12-013012	1/30/2012															
		VMP-4-12-041812	4/18/2012															
		VMP-4-12-072312	7/23/2012															
		VMP-4-12-101812	10/18/2012															
		VMP-4-12-101812-Dup	10/18/2012															
		VMP-4-12-020713	2/7/2013															
		VMP-4-12-020713-DUP	2/7/2013															
		VMP-4-12-050913	5/9/2013															
		VMP-4-12-080113	8/1/2013															
		VMP-4-12-120313-R	12/3/2013															
	23.5 ft	VMP-4-23.5	11/5/2009															
		VMP - 4 - 23.5 - 083110	8/31/2010															
		VMP-4-23.5-112310	11/23/2010															
		VMP-4-23.5-021411	2/14/2011															
		VMP-4-23.5-042011	4/20/2011															
		VMP-4-23.5-042011-DUP	4/20/2011															
		VMP-4-23.5-080611	8/6/2011															
		VMP-4-23.5-110911	11/9/2011															
		VMP-4-23.5-013012	1/30/2012															
		VMP-4-23.5-013012-DUP	1/30/2012															
		VMP-4-23.5-041912	4/19/2012															
		VMP-4-23.5-072312	7/23/2012															
		VMP-4-23.5-101812	10/18/2012															
		VMP-4-23.5-020713	2/7/2013															
		VMP-4-23.5-051513	5/15/2013															
		VMP-4-23.5-080113	8/1/2013															
		VMP-4-23.5-080113-Dup	8/1/2013															
		VMP-4-23.5-110713	11/7/2013															

SEE LAST PAGE OF TABLE FOR NOTES

TABLE 5
CUMULATIVE SUMMARY OF SOIL VAPOR ANALYTICAL DETECTIONS AND SCREENING RESULTS: VILLAGE - VOCS

Location	Depth	Sample ID	Sample Date	Butane, 2,2,3-trimethyl-			Cyclobutane, ethyl-			Cyclopentane, methyl-			Heptadecane			Hexane, 2,2,4-trimethyl-		
				Result (ppbV)	Lab Quals	URS Quals	Result (ppbV)	Lab Quals	URS Quals	Result (ppbV)	Lab Quals	URS Quals	Result (ppbV)	Lab Quals	URS Quals	Result (ppbV)	Lab Quals	URS Quals
VMP-4	39 ft	VMP-4-39	11/5/2009															
		VMP-4-39-042111	4/21/2011															
		VMP-4-39-041912	4/19/2012															
		VMP-4-39-072312	7/23/2012															
		VMP-4-39-101812	10/18/2012															
		VMP-4-39-101812-Dup	10/18/2012															
		VMP-4-39-020713	2/7/2013															
		VMP-4-39-051513	5/15/2013															
		VMP-4-39-110713	11/7/2013															
VMP-5	5 ft	VMP-5-5	11/5/2009															
		VMP-5-5-090910	9/9/2010															
		VMP-5-5-112210	11/22/2010															
		VMP-5-5-021611	2/16/2011															
		VMP-5-5-042111	4/21/2011															
		VMP-5-5-080511	8/5/2011															
		VMP-5-5-111111	11/11/2011															
		VMP-5-5-013012	1/30/2012															
		VMP-5-5-041112	4/11/2012															
		VMP-5-5-071312	7/13/2012															
		VMP-5-5-101212	10/12/2012															
		VMP-5-5-012513	1/25/2013															
		VMP-5-5-042913	4/29/2013															
		VMP-5-5-082313-R	8/23/2013															
		VMP-5-5-110513	11/5/2013															
	12.5 ft	VMP-5-12.5	11/6/2009															
		VMP-5-12.5-D	11/6/2009															
		VMP-5-12.5-090910	9/9/2010															
		VMP-5-12.5-112310	11/23/2010															
		VMP-5-12.5-021611	2/16/2011															
		VMP-5-12.5-042111	4/21/2011															
		VMP-5-12.5-080611	8/6/2011															
		VMP-5-12.5-111111	11/11/2011															
		VMP-5-12.5-013012	1/30/2012															
		VMP-5-12.5-041112	4/11/2012															
		VMP-5-12.5-071212	7/12/2012															
		VMP-5-12.5-101112	10/11/2012															
		VMP-5-12.5-012413	1/24/2013															
		VMP-5-12.5-042913	4/29/2013															
		VMP-5-12.5-080113	8/1/2013															
		VMP-5-12.5-110513	11/5/2013															

SEE LAST PAGE OF TABLE FOR NOTES

TABLE 5
CUMULATIVE SUMMARY OF SOIL VAPOR ANALYTICAL DETECTIONS AND SCREENING RESULTS: VILLAGE - VOCS

Location	Depth	Sample ID	Sample Date	Butane, 2,2,3-trimethyl-			Cyclobutane, ethyl-			Cyclopentane, methyl-			Heptadecane			Hexane, 2,2,4-trimethyl-		
				Result (ppbV)	Lab Quals	URS Quals	Result (ppbV)	Lab Quals	URS Quals	Result (ppbV)	Lab Quals	URS Quals	Result (ppbV)	Lab Quals	URS Quals	Result (ppbV)	Lab Quals	URS Quals
VMP-5	31 ft	VMP-5-31	11/6/2009															
		VMP-5-31-090910	9/9/2010															
		VMP-5-31-112310	11/23/2010															
		VMP-5-31-021611	2/16/2011															
		VMP-5-31-042111	4/21/2011															
		VMP-5-31-080611	8/6/2011															
		VMP-5-31-111111	11/11/2011															
		VMP-5-31-013012	1/30/2012															
		VMP-5-31-041112	4/11/2012															
		VMP-5-31-071212	7/12/2012															
		VMP-5-31-101112	10/11/2012															
		VMP-5-31-012413	1/24/2013															
		VMP-5-31-042913	4/29/2013															
		VMP-5-31-080113	8/1/2013															
		VMP-5-31-110513	11/5/2013															
		VMP-5-31-110513-Dup	11/5/2013															
	40 ft	VMP-5-40	11/6/2009															
		VMP-5-40-042111	4/21/2011															
		VMP-5-40-013012	1/30/2012															
		VMP-5-40-041212	4/12/2012															
		VMP-5-40-071212	7/12/2012															
		VMP-5-40-101112	10/11/2012															
		VMP-5-40-012513	1/25/2013															
		VMP-5-40-012513-Dup	1/25/2013															
		VMP-5-40-042913	4/29/2013															
		VMP-5-40-080113	8/1/2013															
		VMP-5-40-110513	11/5/2013															
VMP-6	5 ft	VMP-6-5	11/6/2009															
		VMP-6-5-090810	9/8/2010															
		VMP-6-5-111610	11/16/2010															
		VMP-6-5-020711	2/7/2011															
		VMP-6-5-040811	4/8/2011															
		VMP-6-5-080411	8/4/2011															
		VMP-6-5-110911	11/9/2011															
		VMP-6-5-013112	1/31/2012															
		VMP-6-5-041212	4/12/2012															
		VMP-6-5-071612	7/16/2012															
		VMP-6-5-101012	10/10/2012															
		VMP-6-5-021213	2/12/2013															

SEE LAST PAGE OF TABLE FOR NOTES

TABLE 5
CUMULATIVE SUMMARY OF SOIL VAPOR ANALYTICAL DETECTIONS AND SCREENING RESULTS: VILLAGE - VOCS

Location	Depth	Sample ID	Sample Date	Butane, 2,2,3-trimethyl-			Cyclobutane, ethyl-			Cyclopentane, methyl-			Heptadecane			Hexane, 2,2,4-trimethyl-		
				Result (ppbV)	Lab Quals	URS Quals	Result (ppbV)	Lab Quals	URS Quals	Result (ppbV)	Lab Quals	URS Quals	Result (ppbV)	Lab Quals	URS Quals	Result (ppbV)	Lab Quals	URS Quals
VMP-6	10 ft	VMP-6-10	11/6/2009															
		VMP-6-10-090810	9/8/2010															
		VMP-6-10-111710	11/17/2010															
		VMP-6-10-020711	2/7/2011															
		VMP-6-10-040811	4/8/2011															
		VMP-6-10-080411	8/4/2011															
		VMP-6-10-111011	11/10/2011															
		VMP-6-10-013112	1/31/2012															
		VMP-6-10-041212	4/12/2012															
		VMP-6-10-071612	7/16/2012															
		VMP-6-10-101112	10/11/2012															
		VMP-6-10-020513	2/5/2013															
		VMP-6-10-051513	5/15/2013															
		VMP-6-10-080813	8/8/2013															
		VMP-6-10-110513	11/5/2013															
	31.5 ft	VMP-6-31.5	11/9/2009															
		VMP-6-31.5-090810	9/8/2010															
		VMP-6-31.5-111710	11/17/2010															
		VMP-6-31.5-020711	2/7/2011															
		VMP-6-31.5-041111	4/11/2011															
		VMP-6-31.5-080411	8/4/2011															
		VMP-6-31.5-111011	11/10/2011															
		VMP-6-31.5-013112	1/31/2012															
		VMP-6-31.5-041212	4/12/2012															
		VMP-6-31.5-071612	7/16/2012															
		VMP-6-31.5-101112	10/11/2012															
		VMP-6-31.5-020513	2/5/2013															
		VMP-6-31.5-042913	4/29/2013															
		VMP-6-31.5-080813	8/8/2013															
		VMP-6-31.5-110513	11/5/2013															

SEE LAST PAGE OF TABLE FOR NOTES

TABLE 5
CUMULATIVE SUMMARY OF SOIL VAPOR ANALYTICAL DETECTIONS AND SCREENING RESULTS: VILLAGE - VOCS

Location	Depth	Sample ID	Sample Date	Butane, 2,2,3-trimethyl-			Cyclobutane, ethyl-			Cyclopentane, methyl-			Heptadecane			Hexane, 2,2,4-trimethyl-		
				Result (ppbV)	Lab Quals	URS Quals	Result (ppbV)	Lab Quals	URS Quals	Result (ppbV)	Lab Quals	URS Quals	Result (ppbV)	Lab Quals	URS Quals	Result (ppbV)	Lab Quals	URS Quals
VMP-6	39 ft	VMP-6-39	11/9/2009															
		VMP-6-39-041111	4/11/2011															
		VMP-6-39-013112	1/31/2012															
		VMP-6-39-041212	4/12/2012															
		VMP-6-39-071612	7/16/2012															
		VMP-6-39-071612-Dup	7/16/2012															
		VMP-6-39-101112	10/11/2012															
		VMP-6-39-020513	2/5/2013															
		VMP-6-39-050913	5/9/2013															
		VMP-6-39-050913-Dup	5/9/2013															
		VMP-6-39-080813-Dup	8/8/2013															
		VMP-6-39-081513	8/15/2013															
		VMP-6-39-110513	11/5/2013															
VMP-7	5 ft	VMP-7-5	11/9/2009															
		VMP-7-5-082610	8/26/2010															
		VMP-7-5-111910	11/19/2010															
		VMP-7-5-020711	2/7/2011															
		VMP-7-5-040711	4/7/2011															
		VMP-7-5-080211	8/2/2011															
		VMP-7-5-111011	11/10/2011															
		VMP-7-5-111011-DUP	11/10/2011															
		VMP-7-5-013112	1/31/2012															
		VMP-7-5-041212	4/12/2012															
		VMP-7-5-073112	7/31/2012															
		VMP-7-5-101012	10/10/2012															
		VMP-7-5-060613	6/6/2013															
		VMP-7-5-073013	7/30/2013															
		VMP-7-5-102213	10/22/2013															

SEE LAST PAGE OF TABLE FOR NOTES

TABLE 5
CUMULATIVE SUMMARY OF SOIL VAPOR ANALYTICAL DETECTIONS AND SCREENING RESULTS: VILLAGE - VOCS

Location	Depth	Sample ID	Sample Date	Butane, 2,2,3-trimethyl-			Cyclobutane, ethyl-			Cyclopentane, methyl-			Heptadecane			Hexane, 2,2,4-trimethyl-		
				Result (ppbV)	Lab Quals	URS Quals	Result (ppbV)	Lab Quals	URS Quals	Result (ppbV)	Lab Quals	URS Quals	Result (ppbV)	Lab Quals	URS Quals	Result (ppbV)	Lab Quals	URS Quals
VMP-7	13.5 ft	VMP-7-13.5	11/9/2009															
		VMP-7-13.5-082610	8/26/2010															
		VMP-7-13.5-111910	11/19/2010															
		VMP-7-13.5-020711	2/7/2011															
		VMP-7-13.5-040711	4/7/2011															
		VMP-7-13.5-080311	8/3/2011															
		VMP-7-13.5-111011	11/10/2011															
		VMP-7-13.5-013112	1/31/2012															
		VMP-7-13.5-013112-DUP	1/31/2012															
		VMP-7-13.5-041212	4/12/2012															
		VMP-7-13.5-041212-DUP	4/12/2012															
		VMP-7-13.5-072012	7/20/2012															
		VMP-7-13.5-101012	10/10/2012															
		VMP-7-13.5-021313	2/13/2013															
		VMP-7-13.5-060513	6/5/2013															
		VMP-7-13.5-073013	7/30/2013															
		VMP-7-13.5-110113	11/1/2013															
	29.5 ft	VMP-7-29.5	11/9/2009															
		VMP - 7 - 29.5 - 083110	8/31/2010															
		VMP-7-29.5-111910	11/19/2010															
		VMP-7-29.5-020711	2/7/2011															
		VMP-7-29.5-040711	4/7/2011															
		VMP-7-29.5-080311	8/3/2011															
		VMP-7-29.5-111111	11/11/2011															
		VMP-7-29.5-020112	2/1/2012															
		VMP-7-29.5-041312	4/13/2012															
		VMP-7-29.5-072012	7/20/2012															
		VMP-7-29.5-072012-Dup	7/20/2012															
		VMP-7-29.5-101012	10/10/2012															
		VMP-7-29.5-060613	6/6/2013															
		VMP-7-29.5-073013	7/30/2013															
		VMP-7-29.5-102213	10/22/2013															
	38 ft	VMP-7-38	11/9/2009															
		VMP-7-38-020711	2/7/2011															
		VMP-7-38-040711	4/7/2011															
		VMP-7-38-020112	2/1/2012															
		VMP-7-38-042512	4/25/2012															
		VMP-7-38-042512-Dup	4/25/2012															
		VMP-7-38-101112	10/11/2012															
		VMP-7-38-060613	6/6/2013															
		VMP-7-38-073013	7/30/2013															
		VMP-7-38-110113	11/1/2013															

SEE LAST PAGE OF TABLE FOR NOTES

TABLE 5
CUMULATIVE SUMMARY OF SOIL VAPOR ANALYTICAL DETECTIONS AND SCREENING RESULTS: VILLAGE - VOCS

Location	Depth	Sample ID	Sample Date	Butane, 2,2,3-trimethyl-			Cyclobutane, ethyl-			Cyclopentane, methyl-			Heptadecane			Hexane, 2,2,4-trimethyl-		
				Result (ppbV)	Lab Quals	URS Quals	Result (ppbV)	Lab Quals	URS Quals	Result (ppbV)	Lab Quals	URS Quals	Result (ppbV)	Lab Quals	URS Quals	Result (ppbV)	Lab Quals	URS Quals
VMP-8	5 ft	VMP-8-5	11/10/2009															
		VMP - 8 - 5 - 083010	8/30/2010															
		VMP-8-5-111810	11/17/2010															
		VMP-8-5-021011	2/10/2011															
		VMP-8-5-040711	4/7/2011															
		VMP-8-5-072711	7/27/2011															
		VMP-8-5-110311	11/3/2011															
		VMP-8-5-012312	1/23/2012															
		VMP-8-5-041012	4/10/2012															
		VMP-8-5-071312	7/13/2012															
		VMP-8-5-073112	7/31/2012															
		VMP-8-5-100412	10/4/2012															
		VMP-8-5-100412-Dup	10/4/2012															
		VMP-8-5-012413	1/24/2013															
		VMP-8-5-042513	4/25/2013															
		VMP-8-5-073013	7/30/2013															
		VMP-8-5-102213	10/22/2013															
	9.5 ft	VMP-8-9.5	11/10/2009															
		VMP - 8 - 9.5 - 083010	8/30/2010															
		VMP - 8 - 9.5 - 083010-DUP	8/30/2010															
		VMP-8-9.5-111810	11/17/2010															
		VMP-8-9.5-021011	2/10/2011															
		VMP-8-9.5-040711	4/7/2011															
		VMP-8-9.5-072711	7/27/2011															
		VMP-8-9.5-110311	11/3/2011															
		VMP-8-9.5-012312	1/23/2012															
		VMP-8-9.5-041012	4/10/2012															
		VMP-8-9.5-071312	7/13/2012															
		VMP-8-9.5-071312-Dup	7/13/2012															
		VMP-8-9.5-100412	10/4/2012															
		VMP-8-9.5-012413	1/24/2013															
		VMP-8-9.5-012413-Dup	1/24/2013															
		VMP-8-9.5-042513	4/25/2013															
		VMP-8-9.5-073013	7/30/2013															
		VMP-8-9.5-102213	10/22/2013															

SEE LAST PAGE OF TABLE FOR NOTES

TABLE 5
CUMULATIVE SUMMARY OF SOIL VAPOR ANALYTICAL DETECTIONS AND SCREENING RESULTS: VILLAGE - VOCS

Location	Depth	Sample ID	Sample Date	Butane, 2,2,3-trimethyl-			Cyclobutane, ethyl-			Cyclopentane, methyl-			Heptadecane			Hexane, 2,2,4-trimethyl-		
				Result (ppbV)	Lab Quals	URS Quals	Result (ppbV)	Lab Quals	URS Quals	Result (ppbV)	Lab Quals	URS Quals	Result (ppbV)	Lab Quals	URS Quals	Result (ppbV)	Lab Quals	URS Quals
VMP-8	23.5 ft	VMP-8-23.5	11/10/2009															
		VMP - 8 - 23.5 - 083010	8/30/2010															
		VMP-8-23.5-111910	11/19/2010															
		VMP-8-23.5-021011	2/10/2011															
		VMP-8-23.5-040711	4/7/2011															
		VMP-8-23.5-040711-DUP	4/7/2011															
		VMP-8-23.5-081011	8/10/2011															
		VMP-8-23.5-110611	11/6/2011															
		VMP-8-23.5-012312	1/23/2012															
		VMP-8-23.5-041012	4/10/2012															
		VMP-8-23.5-071312	7/13/2012															
		VMP-8-23.5-100412	10/4/2012															
		VMP-8-23.5-012413	1/24/2013															
		VMP-8-23.5-050113	5/1/2013															
		VMP-8-23.5-073013	7/30/2013															
		VMP-8-23.5-073013-Dup	7/30/2013															
		VMP-8-23.5-102213	10/22/2013															
VMP-9	5 ft	VMP-9-5	11/11/2009															
		VMP-9-5-082610	8/26/2010															
		VMP-9-5-111910	11/19/2010															
		VMP-9-5-020811	2/8/2011															
		VMP-9-5-040611	4/6/2011															
		VMP-9-5-080211	8/2/2011															
		VMP-9-5-110411	11/4/2011															
		VMP-9-5-012612	1/26/2012															
		VMP-9-5-041112	4/11/2012															
		VMP-9-5-071312	7/13/2012															
		VMP-9-5-101012	10/10/2012															
		VMP-9-5-012513	1/25/2013															
		VMP-9-5-021513	2/15/2013															
		VMP-9-5-050113	5/1/2013															
		VMP-9-5-073013	7/30/2013															
		VMP-9-5-102213	10/22/2013															
		VMP-9-5-122013-R	12/20/2013															

SEE LAST PAGE OF TABLE FOR NOTES

TABLE 5
CUMULATIVE SUMMARY OF SOIL VAPOR ANALYTICAL DETECTIONS AND SCREENING RESULTS: VILLAGE - VOCS

Location	Depth	Sample ID	Sample Date	Butane, 2,2,3-trimethyl-			Cyclobutane, ethyl-			Cyclopentane, methyl-			Heptadecane			Hexane, 2,2,4-trimethyl-		
				Result (ppbV)	Lab Quals	URS Quals	Result (ppbV)	Lab Quals	URS Quals	Result (ppbV)	Lab Quals	URS Quals	Result (ppbV)	Lab Quals	URS Quals	Result (ppbV)	Lab Quals	URS Quals
VMP-9	11.5 ft	VMP-9-11.5	11/11/2009															
		VMP-9-11.5-082610	8/26/2010															
		VMP-9-11.5-111910	11/19/2010															
		VMP-9-11.5-020911	2/9/2011															
		VMP-9-11.5-020911-DUP	2/9/2011															
		VMP-9-11.5-040611	4/6/2011															
		VMP-9-11.5-080211	8/2/2011															
		VMP-9-11.5-110411	11/4/2011															
		VMP-9-11.5-012612	1/26/2012															
		VMP-9-11.5-041112	4/11/2012															
		VMP-9-11.5-071312	7/13/2012															
		VMP-9-11.5-101012	10/10/2012															
		VMP-9-11.5-012513	1/25/2013															
		VMP-9-11.5-012513-DUP	1/25/2013															
		VMP-9-11.5-050113	5/1/2013															
		VMP-9-11.5-073013	7/30/2013															
		VMP-9-11.5-102213	10/22/2013															
		VMP-9-11.5-122013-R	12/20/2013															
	25.5 ft	VMP-9-25.5	11/10/2009															
		VMP-9-25.5-D	11/10/2009															
		VMP-9-25.5-082610	8/26/2010															
		VMP-9-25.5-082610-DUP	8/26/2010															
		VMP-9-25.5-111910	11/19/2010															
		VMP-9-25.5-020911	2/9/2011															
		VMP-9-25.5-040811	4/8/2011															
		VMP-9-25.5-080211	8/2/2011															
		VMP-9-25.5-110711	11/7/2011															
		VMP-9-25.5-110711-DUP	11/7/2011															
		VMP-9-25.5-012612	1/26/2012															
		VMP-9-25.5-041112	4/11/2012															
		VMP-9-25.5-071312	7/13/2012															
		VMP-9-25.5-071312-Dup	7/13/2012															
		VMP-9-25.5-101012	10/10/2012															
		VMP-9-25.5-013013	1/30/2013															
		VMP-9-25.5-050113	5/1/2013															
		VMP-9-25.5-050113-Dup	5/1/2013															
		VMP-9-25.5-073013	7/30/2013															
		VMP-9-25.5-102213	10/22/2013															
		VMP-9-25.5-102213-Dup	10/22/2013															

SEE LAST PAGE OF TABLE FOR NOTES

TABLE 5
CUMULATIVE SUMMARY OF SOIL VAPOR ANALYTICAL DETECTIONS AND SCREENING RESULTS: VILLAGE - VOCS

Location	Depth	Sample ID	Sample Date	Butane, 2,2,3-trimethyl-			Cyclobutane, ethyl-			Cyclopentane, methyl-			Heptadecane			Hexane, 2,2,4-trimethyl-		
				Result (ppbV)	Lab Quals	URS Quals	Result (ppbV)	Lab Quals	URS Quals	Result (ppbV)	Lab Quals	URS Quals	Result (ppbV)	Lab Quals	URS Quals	Result (ppbV)	Lab Quals	URS Quals
VMP-9	38.5 ft	VMP-9-38.5	11/10/2009															
		VMP-9-38.5-020911	2/9/2011															
		VMP-9-38.5-040811	4/8/2011															
		VMP-9-38.5-012612	1/26/2012															
		VMP-9-38.5-041112	4/11/2012															
		VMP-9-38.5-071312	7/13/2012															
		VMP-9-38.5-101012	10/10/2012															
		VMP-9-38.5-013013	1/30/2013															
		VMP-9-38.5-050113	5/1/2013															
		VMP-9-38.5-073113	7/31/2013															
		VMP-9-38.5-102213	10/22/2013															
VMP-18	8.5 ft	VMP-18-8.5	6/18/2010															
		VMP-18-8.5-090710	9/7/2010															
		VMP-18-8.5-111910	11/19/2010															
		VMP-18-8.5-020711	2/7/2011															
		VMP-18-8.5-020711-DUP	2/7/2011															
		VMP-18-8.5-040711	4/7/2011															
		VMP-18-8.5-072811	7/28/2011															
		VMP-18-8.5-110711	11/7/2011															
		VMP-18-8.5-012312	1/23/2012															
		VMP-18-8.5-041012	4/10/2012															
		VMP-18-8.5-071212	7/12/2012															
		VMP-18-8.5-100912	10/9/2012															
		VMP-18-8.5-012313	1/23/2013															
		VMP-18-8.5-050113	5/1/2013															
		VMP-18-8.5-072913	7/29/2013															
		VMP-18-8.5-102513	10/25/2013															
		VMP-18-8.5-102513-Dup	10/25/2013															

SEE LAST PAGE OF TABLE FOR NOTES

TABLE 5
CUMULATIVE SUMMARY OF SOIL VAPOR ANALYTICAL DETECTIONS AND SCREENING RESULTS: VILLAGE - VOCS

Location	Depth	Sample ID	Sample Date	Butane, 2,2,3-trimethyl-			Cyclobutane, ethyl-			Cyclopentane, methyl-			Heptadecane			Hexane, 2,2,4-trimethyl-		
				Result (ppbV)	Lab Quals	URS Quals	Result (ppbV)	Lab Quals	URS Quals	Result (ppbV)	Lab Quals	URS Quals	Result (ppbV)	Lab Quals	URS Quals	Result (ppbV)	Lab Quals	URS Quals
VMP-19	5 ft	VMP-19-5	6/18/2010															
		VMP-19-5-090110	9/1/2010															
		VMP-19-5-111510	11/15/2010															
		VMP-19-5-020411	2/4/2011															
		VMP-19-5-040711	4/7/2011															
		VMP-19-5-080911	8/9/2011															
		VMP-19-5-080911-DUP	8/9/2011															
		VMP-19-5-110811	11/8/2011															
		VMP-19-5-012612	1/26/2012															
		VMP-19-5-041012	4/10/2012															
		VMP-19-5-071112	7/11/2012															
		VMP-19-5-100912	10/9/2012															
		VMP-19-5-013113	1/31/2013															
		VMP-19-5-043013	4/30/2013															
		VMP-19-5-073113	7/31/2013															
		VMP-19-5-102513	10/25/2013															
VMP-20	5 ft	VMP-20-5-031411	3/14/2011															
		VMP-20-5-041511	4/15/2011															
		VMP-20-5-072511	7/25/2011															
		VMP-20-5-110111	11/1/2011															
		VMP-20-5-012312	1/23/2012															
		VMP-20-5-041012	4/10/2012															
		VMP-20-5-071112	7/11/2012															
		VMP-20-5-073112	7/31/2012															
		VMP-20-5-100412	10/4/2012															
		VMP-20-5-020713	2/7/2013															
		VMP-20-5-041913	4/19/2013															
		VMP-20-5-072313	7/23/2013															
		VMP-20-5-110113	11/1/2013															
	10 ft	VMP-20-10-031411	3/14/2011															
		VMP-20-10-041511	4/15/2011															
		VMP-20-10-072511	7/25/2011															
		VMP-20-10-110111	11/1/2011															
		VMP-20-10-012312	1/23/2012															
		VMP-20-10-041012	4/10/2012															
		VMP-20-10-071112	7/11/2012															
		VMP-20-10-100412	10/4/2012															
		VMP-20-10-012213	1/22/2013															
		VMP-20-10-041913	4/19/2013															
		VMP-20-10-072313	7/23/2013															
		VMP-20-10-110113	11/1/2013															
		VMP-20-10-110113-Dup	11/1/2013															

SEE LAST PAGE OF TABLE FOR NOTES

TABLE 5
CUMULATIVE SUMMARY OF SOIL VAPOR ANALYTICAL DETECTIONS AND SCREENING RESULTS: VILLAGE - VOCS

Location	Depth	Sample ID	Sample Date	Butane, 2,2,3-trimethyl-			Cyclobutane, ethyl-			Cyclopentane, methyl-			Heptadecane			Hexane, 2,2,4-trimethyl-		
				Result (ppbV)	Lab Quals	URS Quals	Result (ppbV)	Lab Quals	URS Quals	Result (ppbV)	Lab Quals	URS Quals	Result (ppbV)	Lab Quals	URS Quals	Result (ppbV)	Lab Quals	URS Quals
VMP-20	25 ft	VMP-20-25-031411	3/14/2011															
		VMP-20-25-041511	4/15/2011															
		VMP-20-25-072611	7/26/2011															
		VMP-20-25-110511	11/5/2011															
		VMP-20-25-012312	1/23/2012															
		VMP-20-25-041012	4/10/2012															
		VMP-20-25-041012-Dup	4/10/2012															
		VMP-20-25-071112	7/11/2012															
		VMP-20-25-100412	10/4/2012															
		VMP-20-25-012213	1/22/2013															
		VMP-20-25-041913	4/19/2013															
		VMP-20-25-072313	7/23/2013															
		VMP-20-25-110113	11/1/2013															
	39.5 ft	VMP-20-39.5-100412	10/4/2012															
		VMP-20-39.5-012313	1/23/2013															
		VMP-20-39.5-041913	4/19/2013															
		VMP-20-39.5-072313	7/23/2013															
		VMP-20-39.5-110113	11/1/2013															
VMP-21	5 ft	VMP-21-5-020911	2/9/2011															
		VMP-21-5-020911-DUP	2/9/2011															
		VMP-21-5-041311	4/13/2011															
		VMP-21-5-072511	7/25/2011															
		VMP-21-5-110111	11/1/2011															
		VMP-21-5-012312	1/23/2012															
		VMP-21-5-012312-DUP	1/23/2012															
		VMP-21-5-042412	4/24/2012															
		VMP-21-5-071012	7/10/2012															
		VMP-21-5-100412	10/4/2012															
		VMP-21-5-020613	2/6/2013															
		VMP-21-5-051013	5/10/2013															
		VMP-21-5-072313	7/23/2013															
		VMP-21-5-102113	10/21/2013															

SEE LAST PAGE OF TABLE FOR NOTES

TABLE 5
CUMULATIVE SUMMARY OF SOIL VAPOR ANALYTICAL DETECTIONS AND SCREENING RESULTS: VILLAGE - VOCS

Location	Depth	Sample ID	Sample Date	Butane, 2,2,3-trimethyl-			Cyclobutane, ethyl-			Cyclopentane, methyl-			Heptadecane			Hexane, 2,2,4-trimethyl-		
				Result (ppbV)	Lab Quals	URS Quals	Result (ppbV)	Lab Quals	URS Quals	Result (ppbV)	Lab Quals	URS Quals	Result (ppbV)	Lab Quals	URS Quals	Result (ppbV)	Lab Quals	URS Quals
VMP-21	10 ft	VMP-21-10-021011	2/10/2011															
		VMP-21-10-041311	4/13/2011															
		VMP-21-10-072511	7/25/2011															
		VMP-21-10-110111	11/1/2011															
		VMP-21-10-012312	1/23/2012															
		VMP-21-10-040912	4/9/2012															
		VMP-21-10-071012	7/10/2012															
		VMP-21-10-100412	10/4/2012															
		VMP-21-10-020513	2/5/2013															
		VMP-21-10-020513-DUP	2/5/2013															
		VMP-21-10-051013	5/10/2013															
		VMP-21-10-072313	7/23/2013															
		VMP-21-10-102113	10/21/2013															
	25 ft	VMP-21-25-021011	2/10/2011															
		VMP-21-25-041411	4/14/2011															
		VMP-21-25-041411-DUP	4/14/2011															
		VMP-21-25-072611	7/26/2011															
		VMP-21-25-110511	11/5/2011															
		VMP-21-25-012412	1/24/2012															
		VMP-21-25-040912	4/9/2012															
		VMP-21-25-071112	7/11/2012															
		VMP-21-25-100412	10/4/2012															
		VMP-21-25-020513	2/5/2013															
		VMP-21-25-020513-DUP	2/5/2013															
		VMP-21-25-051013	5/10/2013															
		VMP-21-25-072313	7/23/2013															
		VMP-21-25-102113	10/21/2013															
	33 ft	VMP-21-33-021011	2/10/2011															
		VMP-21-33-041411	4/14/2011															
		VMP-21-33-110511	11/5/2011															
		VMP-21-33-012412	1/24/2012															
		VMP-21-33-042412	4/24/2012															
		VMP-21-33-071112	7/11/2012															
		VMP-21-33-100412	10/4/2012															
		VMP-21-33-020513	2/5/2013															
		VMP-21-33-051013	5/10/2013															
		VMP-21-33-102113	10/21/2013															
		VMP-21-33-102113-DUP	10/21/2013															

SEE LAST PAGE OF TABLE FOR NOTES

TABLE 5
CUMULATIVE SUMMARY OF SOIL VAPOR ANALYTICAL DETECTIONS AND SCREENING RESULTS: VILLAGE - VOCS

Location	Depth	Sample ID	Sample Date	Butane, 2,2,3-trimethyl-			Cyclobutane, ethyl-			Cyclopentane, methyl-			Heptadecane			Hexane, 2,2,4-trimethyl-		
				Result (ppbV)	Lab Quals	URS Quals	Result (ppbV)	Lab Quals	URS Quals	Result (ppbV)	Lab Quals	URS Quals	Result (ppbV)	Lab Quals	URS Quals	Result (ppbV)	Lab Quals	URS Quals
VMP-22	5 ft	VMP-22-5-021111	2/11/2011															
		VMP-22-5-041811	4/18/2011															
		VMP-22-5-072611	7/26/2011															
		VMP-22-5-110111	11/1/2011															
		VMP-22-5-012412	1/24/2012															
		VMP-22-5-040912	4/9/2012															
		VMP-22-5-070912	7/9/2012															
		VMP-22-5-100312	10/3/2012															
		VMP-22-5-100312-Dup	10/3/2012															
		VMP-22-5-012413	1/24/2013															
		VMP-22-5-041913	4/19/2013															
		VMP-22-5-072313	7/23/2013															
		VMP-22-5-072313-Dup	7/23/2013															
		VMP-22-5-101813	10/18/2013															
	10 ft	VMP-22-10-021111	2/11/2011															
		VMP-22-10-041811	4/18/2011															
		VMP-22-10-072611	7/26/2011															
		VMP-22-10-072611-DUP	7/26/2011															
		VMP-22-10-110211	11/2/2011															
		VMP-22-10-012412	1/24/2012															
		VMP-22-10-040912	4/9/2012															
		VMP-22-10-070912	7/9/2012															
		VMP-22-10-070912-Dup	7/9/2012															
		VMP-22-10-100312	10/3/2012															
		VMP-22-10-012413	1/24/2013															
		VMP-22-10-041913	4/19/2013															
		VMP-22-10-072313	7/23/2013															
		VMP-22-10-101813	10/18/2013															
	18 ft	VMP-22-18-021111	2/11/2011															
		VMP-22-18-041811	4/18/2011															
		VMP-22-18-072611	7/26/2011															
		VMP-22-18-110511	11/5/2011															
		VMP-22-18-012412	1/24/2012															
		VMP-22-18-040912	4/9/2012															
		VMP-22-18-070912	7/9/2012															
		VMP-22-18-100412	10/4/2012															
		VMP-22-18-012413	1/24/2013															
		VMP-22-18-042213	4/22/2013															
		VMP-22-18-072913	7/29/2013															
		VMP-22-18-101813	10/18/2013															

SEE LAST PAGE OF TABLE FOR NOTES

TABLE 5
CUMULATIVE SUMMARY OF SOIL VAPOR ANALYTICAL DETECTIONS AND SCREENING RESULTS: VILLAGE - VOCS

Location	Depth	Sample ID	Sample Date	Butane, 2,2,3-trimethyl-			Cyclobutane, ethyl-			Cyclopentane, methyl-			Heptadecane			Hexane, 2,2,4-trimethyl-		
				Result (ppbV)	Lab Quals	URS Quals	Result (ppbV)	Lab Quals	URS Quals	Result (ppbV)	Lab Quals	URS Quals	Result (ppbV)	Lab Quals	URS Quals	Result (ppbV)	Lab Quals	URS Quals
VMP-22	38 ft	VMP-22-38-041811	4/18/2011															
		VMP-22-38-012512	1/25/2012															
		VMP-22-38-040912	4/9/2012															
		VMP-22-38-070912	7/9/2012															
		VMP-22-38-100412	10/4/2012															
		VMP-22-38-012413	1/24/2013															
		VMP-22-38-042213	4/22/2013															
		VMP-22-38-072913	7/29/2013															
		VMP-22-38-101813	10/18/2013															
VMP-23	5 ft	VMP-23-5-021511	2/15/2011															
		VMP-23-5-042111	4/21/2011															
		VMP-23-5-072711	7/27/2011															
		VMP-23-5-110211	11/2/2011															
		VMP-23-5-012512	1/25/2012															
		VMP-23-5-040912	4/9/2012															
		VMP-23-5-070912	7/9/2012															
		VMP-23-5-100312	10/3/2012															
		VMP-23-5-012413	1/24/2013															
		VMP-23-5-042213	4/22/2013															
		VMP-23-5-072313	7/23/2013															
		VMP-23-5-101813	10/18/2013															
	10 ft	VMP-23-10-021511	2/15/2011															
		VMP-23-10-042111	4/21/2011															
		VMP-23-10-072711	7/27/2011															
		VMP-23-10-110211	11/2/2011															
		VMP-23-10-012512	1/25/2012															
		VMP-23-10-040912	4/9/2012															
		VMP-23-10-040912-Dup	4/9/2012															
		VMP-23-10-070912	7/9/2012															
		VMP-23-10-100312	10/3/2012															
		VMP-23-10-012413	1/24/2013															
		VMP-23-10-042213	4/22/2013															
		VMP-23-10-072313	7/23/2013															
		VMP-23-10-101813	10/18/2013															
		VMP-23-10-101813-DUP	10/18/2013															

SEE LAST PAGE OF TABLE FOR NOTES

TABLE 5
CUMULATIVE SUMMARY OF SOIL VAPOR ANALYTICAL DETECTIONS AND SCREENING RESULTS: VILLAGE - VOCS

Location	Depth	Sample ID	Sample Date	Butane, 2,2,3-trimethyl-			Cyclobutane, ethyl-			Cyclopentane, methyl-			Heptadecane			Hexane, 2,2,4-trimethyl-		
				Result (ppbV)	Lab Quals	URS Quals	Result (ppbV)	Lab Quals	URS Quals	Result (ppbV)	Lab Quals	URS Quals	Result (ppbV)	Lab Quals	URS Quals	Result (ppbV)	Lab Quals	URS Quals
VMP-23	25 ft	VMP-23-25-021511	2/15/2011															
		VMP-23-25-042111	4/21/2011															
		VMP-23-25-072711	7/27/2011															
		VMP-23-25-110511	11/5/2011															
		VMP-23-25-012512	1/25/2012															
		VMP-23-25-040912	4/9/2012															
		VMP-23-25-071012	7/10/2012															
		VMP-23-25-100312	10/3/2012															
		VMP-23-25-012413	1/24/2013															
		VMP-23-25-042213	4/22/2013															
		VMP-23-25-072313	7/23/2013															
		VMP-23-25-102113	10/21/2013															
	40 ft	VMP-23-40-071012	7/10/2012															
		VMP-23-40-100312	10/3/2012															
		VMP-23-40-012413	1/24/2013															
		VMP-23-40-042213	4/22/2013															
		VMP-23-40-042213-Dup	4/22/2013															
		VMP-23-40-102113	10/21/2013															
VMP-24	5 ft	VMP-24-5-021611	2/16/2011															
		VMP-24-5-040811	4/8/2011															
		VMP-24-5-072811	7/28/2011															
		VMP-24-5-110211	11/2/2011															
		VMP-24-5-110211-DUP	11/2/2011															
		VMP-24-5-012512	1/25/2012															
		VMP-24-5-040912	4/9/2012															
		VMP-24-5-071212	7/12/2012															
		VMP-24-5-101912	10/19/2012															
		VMP-24-5-012313	1/23/2013															
		VMP-24-5-050113	5/1/2013															
		VMP-24-5-073113	7/31/2013															
		VMP-24-5-102113	10/21/2013															

SEE LAST PAGE OF TABLE FOR NOTES

TABLE 5
CUMULATIVE SUMMARY OF SOIL VAPOR ANALYTICAL DETECTIONS AND SCREENING RESULTS: VILLAGE - VOCS

Location	Depth	Sample ID	Sample Date	Butane, 2,2,3-trimethyl-			Cyclobutane, ethyl-			Cyclopentane, methyl-			Heptadecane			Hexane, 2,2,4-trimethyl-		
				Result (ppbV)	Lab Quals	URS Quals	Result (ppbV)	Lab Quals	URS Quals	Result (ppbV)	Lab Quals	URS Quals	Result (ppbV)	Lab Quals	URS Quals	Result (ppbV)	Lab Quals	URS Quals
VMP-24	10 ft	VMP-24-10-021711	2/17/2011															
		VMP-24-10-041111	4/11/2011															
		VMP-24-10-072811	7/28/2011															
		VMP-24-10-110211	11/2/2011															
		VMP-24-10-012512	1/25/2012															
		VMP-24-10-041012	4/10/2012															
		VMP-24-10-071212	7/12/2012															
		VMP-24-10-100912	10/9/2012															
		VMP-24-10-012313	1/23/2013															
		VMP-24-10-042513	4/25/2013															
		VMP-24-10-073113	7/31/2013															
		VMP-24-10-102113	10/21/2013															
	22 ft	VMP-24-22-021711	2/17/2011															
		VMP-24-22-041111	4/11/2011															
		VMP-24-22-072811	7/28/2011															
		VMP-24-22-072811-Dup	7/28/2011															
		VMP-24-22-110611	11/6/2011															
		VMP-24-22-012512	1/25/2012															
		VMP-24-22-041012	4/10/2012															
		VMP-24-22-071212	7/12/2012															
		VMP-24-22-100912	10/9/2012															
		VMP-24-22-012313	1/23/2013															
		VMP-24-22-042513	4/25/2013															
		VMP-24-22-042513-Dup	4/25/2013															
		VMP-24-22-073113	7/31/2013															
		VMP-24-22-102213	10/22/2013															
	34 ft	VMP-24-34-021711	2/17/2011															
		VMP-24-34-041111	4/11/2011															
		VMP-24-34-072811	7/28/2011															
		VMP-24-34-110611	11/6/2011															
		VMP-24-34-012512	1/25/2012															
		VMP-24-34-041012	4/10/2012															
		VMP-24-34-071212	7/12/2012															
		VMP-24-34-100912	10/9/2012															
		VMP-24-34-012313	1/23/2013															
		VMP-24-34-050613	5/6/2013															
		VMP-24-34-073113	7/31/2013															
		VMP-24-34-073113-Dup	7/31/2013															
		VMP-24-34-102213	10/22/2013															

SEE LAST PAGE OF TABLE FOR NOTES

TABLE 5
CUMULATIVE SUMMARY OF SOIL VAPOR ANALYTICAL DETECTIONS AND SCREENING RESULTS: VILLAGE - VOCS

Location	Depth	Sample ID	Sample Date	Butane, 2,2,3-trimethyl-			Cyclobutane, ethyl-			Cyclopentane, methyl-			Heptadecane			Hexane, 2,2,4-trimethyl-		
				Result (ppbV)	Lab Quals	URS Quals	Result (ppbV)	Lab Quals	URS Quals	Result (ppbV)	Lab Quals	URS Quals	Result (ppbV)	Lab Quals	URS Quals	Result (ppbV)	Lab Quals	URS Quals
VMP-31	5 ft	VMP-31-5-042512	4/25/2012															
		VMP-31-5-072012	7/20/2012															
		VMP-31-5-102612	10/26/2012															
		VMP-31-5-021113	2/11/2013															
		VMP-31-5-051513	5/15/2013															
	10 ft	VMP-31-10-042512	4/25/2012															
		VMP-31-10-072612	7/26/2012															
		VMP-31-10-102612	10/26/2012															
		VMP-31-10-021313	2/13/2013															
		VMP-31-10-051713	5/17/2013															
		VMP-31-10-111313	11/13/2013															
	20 ft	VMP-31-20-101912	10/19/2012															
		VMP-31-20-021113	2/11/2013															
		VMP-31-20-111213	11/12/2013															
	30 ft	VMP-31-30-042512	4/25/2012															
		VMP-31-30-042512-Dup	4/25/2012															
		VMP-31-30-072012	7/20/2012															
		VMP-31-30-101912	10/19/2012															
		VMP-31-30-021113	2/11/2013															
		VMP-31-30-050713	5/7/2013															
		VMP-31-30-080913	8/9/2013															
		VMP-31-30-111213	11/12/2013															
VMP-32	5 ft	VMP-32-5-042512	4/25/2012															
		VMP-32-5-072012	7/20/2012															
		VMP-32-5-101812	10/18/2012															
		VMP-32-5-020513	2/5/2013															
		VMP-32-5-050713	5/7/2013															
		VMP-32-5-080213	8/2/2013															
		VMP-32-5-110813	11/8/2013															
	10 ft	VMP-32-10-041612	4/16/2012															
		VMP-32-10-072012	7/20/2012															
		VMP-32-10-101812	10/18/2012															
		VMP-32-10-020513	2/5/2013															
		VMP-32-10-050713	5/7/2013															
		VMP-32-10-080213	8/2/2013															
		VMP-32-10-082313-R	8/23/2013															
		VMP-32-10-082313-R-DUP	8/23/2013															
		VMP-32-10-110813	11/8/2013															

SEE LAST PAGE OF TABLE FOR NOTES

TABLE 5
CUMULATIVE SUMMARY OF SOIL VAPOR ANALYTICAL DETECTIONS AND SCREENING RESULTS: VILLAGE - VOCS

Location	Depth	Sample ID	Sample Date	Butane, 2,2,3-trimethyl-			Cyclobutane, ethyl-			Cyclopentane, methyl-			Heptadecane			Hexane, 2,2,4-trimethyl-		
				Result (ppbV)	Lab Quals	URS Quals	Result (ppbV)	Lab Quals	URS Quals	Result (ppbV)	Lab Quals	URS Quals	Result (ppbV)	Lab Quals	URS Quals	Result (ppbV)	Lab Quals	URS Quals
VMP-32	20 ft	VMP-32-20-041612	4/16/2012															
		VMP-32-20-072012	7/20/2012															
		VMP-32-20-101812	10/18/2012															
		VMP-32-20-020513	2/5/2013															
		VMP-32-20-050713	5/7/2013															
		VMP-32-20-050713-Dup	5/7/2013															
		VMP-32-20-080213	8/2/2013															
		VMP-32-20-110813	11/8/2013															
	30 ft	VMP-32-30-041612	4/16/2012															
		VMP-32-30-072012	7/20/2012															
		VMP-32-30-101812	10/18/2012															
		VMP-32-30-020513	2/5/2013															
		VMP-32-30-050713	5/7/2013															
		VMP-32-30-080213	8/2/2013															
		VMP-32-30-110813	11/8/2013															
VMP-42	10 ft	VMP-42-10-041812	4/18/2012															
		VMP-42-10-041812-Dup	4/18/2012															
		VMP-42-20-041812	4/18/2012															
		VMP-42-10-071912	7/19/2012															
		VMP-42-10-101212	10/12/2012															
		VMP-42-10-013113	1/31/2013															
		VMP-42-10-043013	4/30/2013															
		VMP-42-20-043013	4/30/2013															
		VMP-42-10-080213	8/2/2013															
		VMP-42-10-102913	10/29/2013															
	20 ft	VMP-42-20-071912	7/19/2012															
		VMP-42-20-101212	10/12/2012															
		VMP-42-20-101212-Dup	10/12/2012															
		VMP-42-20-013113	1/31/2013															
		VMP-42-20-080213	8/2/2013															
		VMP-42-20-102913	10/29/2013															
	30 ft	VMP-42-30-041912	4/19/2012															
		VMP-42-30-071912	7/19/2012															
		VMP-42-30-101212	10/12/2012															
		VMP-42-30-101212-Dup	10/12/2012															
		VMP-42-30-013113	1/31/2013															
		VMP-42-30-043013	4/30/2013															
		VMP-42-30-080213	8/2/2013															
		VMP-42-30-102913	10/29/2013															
		VMP-42-30-102913-Dup	10/29/2013															

SEE LAST PAGE OF TABLE FOR NOTES

TABLE 5
CUMULATIVE SUMMARY OF SOIL VAPOR ANALYTICAL DETECTIONS AND SCREENING RESULTS: VILLAGE - VOCS

Location	Depth	Sample ID	Sample Date	Butane, 2,2,3-trimethyl-			Cyclobutane, ethyl-			Cyclopentane, methyl-			Heptadecane			Hexane, 2,2,4-trimethyl-		
				Result (ppbV)	Lab Quals	URS Quals	Result (ppbV)	Lab Quals	URS Quals	Result (ppbV)	Lab Quals	URS Quals	Result (ppbV)	Lab Quals	URS Quals	Result (ppbV)	Lab Quals	URS Quals
VMP-43	10 ft	VMP-43-10-041612	4/16/2012															
		VMP-43-10-071912	7/19/2012															
		VMP-43-10-101612	10/16/2012															
		VMP-43-10-051713	5/17/2013															
		VMP-43-10-080913	8/9/2013															
		VMP-43-10-111313	11/13/2013															
	20 ft	VMP-43-20-041612	4/16/2012															
		VMP-43-20-071912	7/19/2012															
		VMP-43-20-101812	10/18/2012															
		VMP-43-20-012413	1/24/2013															
		VMP-43-20-043013	4/30/2013															
		VMP-43-20-080913	8/9/2013															
		VMP-43-20-102913	10/29/2013															
	30 ft	VMP-43-30-042312	4/23/2012															
		VMP-43-30-071912	7/19/2012															
		VMP-43-30-101812	10/18/2012															
		VMP-43-30-012413	1/24/2013															
		VMP-43-30-043013	4/30/2013															
		VMP-43-30-080913	8/9/2013															
		VMP-43-30-102913	10/29/2013															
VMP-44	10 ft	VMP-44-10-041912	4/19/2012															
		VMP-44-10-072012	7/20/2012															
		VMP-44-10-081012	8/10/2012															
		VMP-44-10-101212	10/12/2012															
		VMP-44-10-012513	1/25/2013															
		VMP-44-10-042913	4/29/2013															
		VMP-44-10-080213	8/2/2013															
		VMP-44-10-082313-R	8/23/2013															
		VMP-44-10-111113	11/11/2013															
	20 ft	VMP-44-20-041912	4/19/2012															
		VMP-44-20-072512	7/25/2012															
		VMP-44-20-101212	10/12/2012															
		VMP-44-20-012513	1/25/2013															
		VMP-44-20-042913	4/29/2013															
		VMP-44-20-081313	8/13/2013															
		VMP-44-20-111113	11/11/2013															

SEE LAST PAGE OF TABLE FOR NOTES

TABLE 5
CUMULATIVE SUMMARY OF SOIL VAPOR ANALYTICAL DETECTIONS AND SCREENING RESULTS: VILLAGE - VOCS

Location	Depth	Sample ID	Sample Date	Butane, 2,2,3-trimethyl-			Cyclobutane, ethyl-			Cyclopentane, methyl-			Heptadecane			Hexane, 2,2,4-trimethyl-		
				Result (ppbV)	Lab Quals	URS Quals	Result (ppbV)	Lab Quals	URS Quals	Result (ppbV)	Lab Quals	URS Quals	Result (ppbV)	Lab Quals	URS Quals	Result (ppbV)	Lab Quals	URS Quals
VMP-44	30 ft	VMP-44-30-041912	4/19/2012															
		VMP-44-30-072512	7/25/2012															
		VMP-44-30-072512-Dup	7/25/2012															
		VMP-44-30-101512	10/15/2012															
		VMP-44-30-101512-Dup	10/15/2012															
		VMP-44-30-012513	1/25/2013															
		VMP-44-30-043013	4/30/2013															
		VMP-44-30-081313	8/13/2013															
		VMP-44-30-111113	11/11/2013															
VMP-45	10 ft	VMP-45-10-041912	4/19/2012															
		VMP-45-10-071912	7/19/2012															
		VMP-45-10-101512	10/15/2012															
		VMP-45-10-013013	1/30/2013															
		VMP-45-10-042913	4/29/2013															
		VMP-45-10-080513	8/5/2013															
		VMP-45-10-102913	10/29/2013															
	20 ft	VMP-45-20-041912	4/19/2012															
		VMP-45-20-071912	7/19/2012															
		VMP-45-20-101512	10/15/2012															
		VMP-45-20-013013	1/30/2013															
		VMP-45-20-042913	4/29/2013															
		VMP-45-20-042913-Dup	4/29/2013															
		VMP-45-20-080513	8/5/2013															
		VMP-45-20-102913	10/29/2013															
	30 ft	VMP-45-30-041912	4/19/2012															
		VMP-45-30-071912	7/19/2012															
		VMP-45-30-101512	10/15/2012															
		VMP-45-30-101512-Dup	10/15/2012															
		VMP-45-30-013013	1/30/2013															
		VMP-45-30-042913	4/29/2013															
		VMP-45-30-080513	8/5/2013															
		VMP-45-30-102913	10/29/2013															
VMP-47	5 ft	VMP-47-5-012113	1/21/2013													19 (ppbV)		
		VMP-47-5-012313-R	1/23/2013															
		VMP-47-5-060513	6/5/2013															
		VMP-47-5-072613	7/26/2013															
		VMP-47-5-110813	11/8/2013															

SEE LAST PAGE OF TABLE FOR NOTES

TABLE 5
CUMULATIVE SUMMARY OF SOIL VAPOR ANALYTICAL DETECTIONS AND SCREENING RESULTS: VILLAGE - VOCS

Location	Depth	Sample ID	Sample Date	Butane, 2,2,3-trimethyl-			Cyclobutane, ethyl-			Cyclopentane, methyl-			Heptadecane			Hexane, 2,2,4-trimethyl-		
				Result (ppbV)	Lab Quals	URS Quals	Result (ppbV)	Lab Quals	URS Quals	Result (ppbV)	Lab Quals	URS Quals	Result (ppbV)	Lab Quals	URS Quals	Result (ppbV)	Lab Quals	URS Quals
VMP-47	10 ft	VMP-47-10-012113	1/21/2013										7.7 (ppbV)					
		VMP-47-10-012313-R	1/23/2013															
		VMP-47-10-060513	6/5/2013															
		VMP-47-10-072613	7/26/2013															
		VMP-47-10-110813	11/8/2013															
	20 ft	VMP-47-20-012113	1/21/2013															
		VMP-47-20-012313-R	1/23/2013															
		VMP-47-20-060513	6/5/2013															
		VMP-47-20-060513-Dup	6/5/2013															
		VMP-47-20-072613	7/26/2013															
		VMP-47-20-110813	11/8/2013															
	30 ft	VMP-47-30-012113	1/21/2013	63000 (ppbV)														
		VMP-47-30-012313-R	1/23/2013															
		VMP-47-30-060513	6/5/2013															
		VMP-47-30-072613	7/26/2013															
		VMP-47-30-110813	11/8/2013															
VMP-48	5 ft	VMP-48-5-020113	2/1/2013															
		VMP-48-5-050313	5/3/2013															
		VMP-48-5-080613	8/6/2013															
		VMP-48-5-110513	11/5/2013															
	10 ft	VMP-48-10-020113	2/1/2013															
		VMP-48-10-050813	5/8/2013															
		VMP-48-10-080613	8/6/2013															
		VMP-48-10-103113	10/31/2013															
	20 ft	VMP-48-20-020113	2/1/2013															
		VMP-48-20-103113	10/31/2013															
	30 ft	VMP-48-30-020113	2/1/2013															
		VMP-48-30-020113-DUP	2/1/2013															
		VMP-48-30-050313	5/3/2013															
		VMP-48-30-080613	8/6/2013															
		VMP-48-30-110513	11/5/2013															

SEE LAST PAGE OF TABLE FOR NOTES

TABLE 5
CUMULATIVE SUMMARY OF SOIL VAPOR ANALYTICAL DETECTIONS AND SCREENING RESULTS: VILLAGE - VOCS

Location	Depth	Sample ID	Sample Date	Butane, 2,2,3-trimethyl-			Cyclobutane, ethyl-			Cyclopentane, methyl-			Heptadecane			Hexane, 2,2,4-trimethyl-		
				Result (ppbV)	Lab Quals	URS Quals	Result (ppbV)	Lab Quals	URS Quals	Result (ppbV)	Lab Quals	URS Quals	Result (ppbV)	Lab Quals	URS Quals	Result (ppbV)	Lab Quals	URS Quals
VMP-49	5 ft	VMP-49-5-020113	2/1/2013															
		VMP-49-5-050713	5/7/2013															
		VMP-49-5-080613	8/6/2013															
		VMP-49-5-111113	11/11/2013															
	10 ft	VMP-49-10-020113	2/1/2013															
		VMP-49-10-050713	5/7/2013															
		VMP-49-10-050713-Dup	5/7/2013															
		VMP-49-10-080613	8/6/2013															
		VMP-49-10-103113	10/31/2013															
	20 ft	VMP-49-20-020113	2/1/2013															
		VMP-49-20-050913	5/9/2013															
		VMP-49-20-080613	8/6/2013															
		VMP-49-20-080613-Dup	8/6/2013															
		VMP-49-20-111113	11/11/2013															
	30 ft	VMP-49-30-020113	2/1/2013															
		VMP-49-30-050813	5/8/2013															
		VMP-49-30-080613	8/6/2013															
		VMP-49-30-111113	11/11/2013															
VMP-50	5 ft	VMP-50-5-020113	2/1/2013															
		VMP-50-5-050713	5/7/2013															
		VMP-50-5-080713	8/7/2013															
		VMP-50-5-110713	11/7/2013															
	10 ft	VMP-50-10-020113	2/1/2013															
		VMP-50-10-050713	5/7/2013															
		VMP-50-10-080713	8/7/2013															
		VMP-50-10-080713-Dup	8/7/2013															
		VMP-50-10-110713	11/7/2013															
	20 ft	VMP-50-20-020113	2/1/2013															
		VMP-50-20-050713	5/7/2013															
		VMP-50-20-080713	8/7/2013															
		VMP-50-20-110713	11/7/2013															
		VMP-50-20-110713-Dup	11/7/2013															
	30 ft	VMP-50-30-020113	2/1/2013															
		VMP-50-30-050713	5/7/2013															
		VMP-50-30-080713	8/7/2013															
		VMP-50-30-110713	11/7/2013															

SEE LAST PAGE OF TABLE FOR NOTES

TABLE 5
CUMULATIVE SUMMARY OF SOIL VAPOR ANALYTICAL DETECTIONS AND SCREENING RESULTS: VILLAGE - VOCS

Location	Depth	Sample ID	Sample Date	Butane, 2,2,3-trimethyl-			Cyclobutane, ethyl-			Cyclopentane, methyl-			Heptadecane			Hexane, 2,2,4-trimethyl-		
				Result (ppbV)	Lab Quals	URS Quals	Result (ppbV)	Lab Quals	URS Quals	Result (ppbV)	Lab Quals	URS Quals	Result (ppbV)	Lab Quals	URS Quals	Result (ppbV)	Lab Quals	URS Quals
VMP-51	5 ft	VMP-51-5-020113	2/1/2013															
		VMP-51-5-050213	5/2/2013															
		VMP-51-5-080713	8/7/2013															
		VMP-51-5-103013	10/30/2013															
	10 ft	VMP-51-10-020113	2/1/2013															
		VMP-51-10-050213	5/2/2013															
		VMP-51-10-080713	8/7/2013															
		VMP-51-10-103013	10/30/2013															
	20 ft	VMP-51-20-021513-R	2/15/2013															
		VMP-51-20-050213	5/2/2013															
		VMP-51-20-080713	8/7/2013															
		VMP-51-20-103013	10/30/2013															
	30 ft	VMP-51-30-020413	2/4/2013															
		VMP-51-30-020413-DUP	2/4/2013															
		VMP-51-30-050213	5/2/2013															
		VMP-51-30-080713	8/7/2013															
		VMP-51-30-103013	10/30/2013															
VMP-52	5 ft	VMP-52-5-020413	2/4/2013															
		VMP-52-5-050213	5/2/2013															
		VMP-52-5-050213-Dup	5/2/2013															
		VMP-52-5-080713	8/7/2013															
		VMP-52-5-103013	10/30/2013															
	10 ft	VMP-52-10-020413	2/4/2013															
		VMP-52-10-051613	5/16/2013															
		VMP-52-10-080713	8/7/2013															
		VMP-52-10-103013	10/30/2013															
	20 ft	VMP-52-20-020413	2/4/2013															
		VMP-52-20-020413-DUP	2/4/2013															
		VMP-52-20-050213	5/2/2013															
		VMP-52-20-080713	8/7/2013															
		VMP-52-20-103013	10/30/2013															
	30 ft	VMP-52-30-020413	2/4/2013															
		VMP-52-30-050613	5/6/2013															
		VMP-52-30-080713	8/7/2013															
		VMP-52-30-103013	10/30/2013															

SEE LAST PAGE OF TABLE FOR NOTES

TABLE 5
CUMULATIVE SUMMARY OF SOIL VAPOR ANALYTICAL DETECTIONS AND SCREENING RESULTS: VILLAGE - VOCS

Location	Depth	Sample ID	Sample Date	Butane, 2,2,3-trimethyl-			Cyclobutane, ethyl-			Cyclopentane, methyl-			Heptadecane			Hexane, 2,2,4-trimethyl-		
				Result (ppbV)	Lab Quals	URS Quals	Result (ppbV)	Lab Quals	URS Quals	Result (ppbV)	Lab Quals	URS Quals	Result (ppbV)	Lab Quals	URS Quals	Result (ppbV)	Lab Quals	URS Quals
VMP-53	5 ft	VMP-53-5-020513	2/5/2013															
		VMP-53-5-050213	5/2/2013															
		VMP-53-5-071113-R	7/11/2013															
		VMP-53-5-080613	8/6/2013															
		VMP-53-5-103013	10/30/2013															
	10 ft	VMP-53-10-020513	2/5/2013															
		VMP-53-10-020513-DUP	2/5/2013															
		VMP-53-10-050313	5/3/2013															
		VMP-53-10-071113-R	7/11/2013															
		VMP-53-10-080613	8/6/2013															
		VMP-53-10-080613-Dup	8/6/2013															
		VMP-53-10-103013	10/30/2013															
	20 ft	VMP-53-20-020513	2/5/2013															
		VMP-53-20-050313	5/3/2013															
		VMP-53-20-071113-R	7/11/2013															
		VMP-53-20-080613	8/6/2013															
		VMP-53-20-103013	10/30/2013															
		VMP-53-20-103013-Dup	10/30/2013															
	30 ft	VMP-53-30-020513	2/5/2013															
		VMP-53-30-050313	5/3/2013															
		VMP-53-30-071113-R	7/11/2013															
		VMP-53-30-080613	8/6/2013															
		VMP-53-30-103013	10/30/2013															
VMP-54	5 ft	VMP-54-5-020613	2/6/2013															
		VMP-54-5-050213	5/2/2013															
		VMP-54-5-080613	8/6/2013															
		VMP-54-5-103013	10/30/2013															
	10 ft	VMP-54-10-020613	2/6/2013															
		VMP-54-10-050213	5/2/2013															
		VMP-54-10-080613	8/6/2013															
		VMP-54-10-103013	10/30/2013															
	20 ft	VMP-54-20-020613	2/6/2013															
		VMP-54-20-020613-DUP	2/6/2013															
		VMP-54-20-050213	5/2/2013															
		VMP-54-20-080613	8/6/2013															
		VMP-54-20-103013	10/30/2013															

SEE LAST PAGE OF TABLE FOR NOTES

TABLE 5
CUMULATIVE SUMMARY OF SOIL VAPOR ANALYTICAL DETECTIONS AND SCREENING RESULTS: VILLAGE - VOCS

Location	Depth	Sample ID	Sample Date	Butane, 2,2,3-trimethyl-			Cyclobutane, ethyl-			Cyclopentane, methyl-			Heptadecane			Hexane, 2,2,4-trimethyl-		
				Result (ppbV)	Lab Quals	URS Quals	Result (ppbV)	Lab Quals	URS Quals	Result (ppbV)	Lab Quals	URS Quals	Result (ppbV)	Lab Quals	URS Quals	Result (ppbV)	Lab Quals	URS Quals
VMP-54	30 ft	VMP-54-30-020613	2/6/2013															
		VMP-54-30-020613-DUP	2/6/2013															
		VMP-54-30-050213	5/2/2013															
		VMP-54-30-050213-Dup	5/2/2013															
		VMP-54-30-103013	10/30/2013															

SEE LAST PAGE OF TABLE FOR NOTES

TABLE 5
CUMULATIVE SUMMARY OF SOIL VAPOR ANALYTICAL DETECTIONS AND SCREENING RESULTS: VILLAGE - VOCS

Location	Depth	Sample ID	Sample Date	Hexane, 3,4-dimethyl-			Pentane, 2-methyl-			Pentane, 2,2,3-trimethyl-			Pentane, 2,3-dimethyl-			Pentane, 2,3,4-trimethyl-		
				Result (ppbV)	Lab Quals	URS Quals	Result (ppbV)	Lab Quals	URS Quals	Result (ppbV)	Lab Quals	URS Quals	Result (ppbV)	Lab Quals	URS Quals	Result (ppbV)	Lab Quals	URS Quals
VMP-1	5 ft	VMP-1-5	11/2/2009															
		VMP-1-5-082510	8/25/2010															
		VMP-1-5-111710	11/17/2010															
		VMP-1-5-020411	2/4/2011															
		VMP-1-5-041211	4/12/2011															
		VMP-1-5-080111	8/1/2011															
		VMP-1-5-110311	11/3/2011															
		VMP-1-5-013012	1/30/2012															
		VMP-1-5-041312	4/13/2012															
		VMP-1-5-071612	7/16/2012															
		VMP-1-5-101112	10/11/2012															
		VMP-1-5-012113	1/21/2013										2400 (ppbV)					
		VMP-1-5-012313-R	1/23/2013				320000 (ppbV)											
		VMP-1-5-050813	5/8/2013															
		VMP-1-5-072913	7/29/2013															
		VMP-1-5-072913-Dup	7/29/2013															
		VMP-1-5-110413	11/4/2013															
	8.5 ft	VMP-1-8.5	11/2/2009															
		VMP-1-8.5-082510	8/25/2010															
		VMP-1-8.5-111710	11/17/2010															
		VMP-1-8.5-111710-Dup	11/17/2010															
		VMP-1-8.5-020411	2/4/2011															
		VMP-1-8.5-041211	4/12/2011															
		VMP-1-8.5-080111	8/1/2011															
		VMP-1-8.5-080111-Dup	8/1/2011															
		VMP-1-8.5-110311	11/3/2011															
		VMP-1-8.5-013012	1/30/2012															
		VMP-1-8.5-041612	4/16/2012															
		VMP-1-8.5-041612-Dup	4/16/2012															

SEE LAST PAGE OF TABLE FOR NOTES

TABLE 5
CUMULATIVE SUMMARY OF SOIL VAPOR ANALYTICAL DETECTIONS AND SCREENING RESULTS: VILLAGE - VOCS

Location	Depth	Sample ID	Sample Date	Hexane, 3,4-dimethyl-			Pentane, 2-methyl-			Pentane, 2,2,3-trimethyl-			Pentane, 2,3-dimethyl-			Pentane, 2,3,4-trimethyl-		
				Result (ppbV)	Lab Quals	URS Quals	Result (ppbV)	Lab Quals	URS Quals	Result (ppbV)	Lab Quals	URS Quals	Result (ppbV)	Lab Quals	URS Quals	Result (ppbV)	Lab Quals	URS Quals
VMP-1	8.5 ft	VMP-1-8.5-071612	7/16/2012															
		VMP-1-8.5-101112	10/11/2012															
		VMP-1-8.5-012113	1/21/2013				4400 (ppbV)											
		VMP-1-8.5-012313-R	1/23/2013				13000 (ppbV)			5900 (ppbV)								
		VMP-1-8.5-050813	5/8/2013															
		VMP-1-8.5-072913	7/29/2013															
		VMP-1-8.5-110413	11/4/2013															
	23.5 ft	VMP-1-23.5	11/2/2009															
		VMP - 1 - 23.5 - 083010	8/30/2010															
		VMP-1-23.5-111810	11/17/2010															
		VMP-1-23.5-020411	2/4/2011															
		VMP-1-23.5-041211	4/12/2011															
		VMP-1-23.5-041211-DUP	4/12/2011															
		VMP-1-23.5-080111	8/1/2011															
		VMP-1-23.5-110611	11/6/2011															
		VMP-1-23.5-013112	1/31/2012															
		VMP-1-23.5-041612	4/16/2012															
		VMP-1-23.5-071612	7/16/2012															
		VMP-1-23.5-102412	10/24/2012															
		VMP-1-23.5-012113	1/21/2013															
		VMP-1-23.5-012313-R	1/23/2013				1800000 (ppbV)											
		VMP-1-23.5-050813	5/8/2013															
		VMP-1-23.5-050813-Dup	5/8/2013															
		VMP-1-23.5-072913	7/29/2013															
		VMP-1-23.5-110413	11/4/2013															
	38.5 ft	VMP-1-38.5	11/2/2009															
		VMP-1-38.5-073112	7/31/2012															
		VMP-1-38.5-102612	10/26/2012															
		VMP-1-38.5-012113	1/21/2013				1200 (ppbV)		J				1000 (ppbV)		J			
		VMP-1-38.5-012313-R	1/23/2013				970000 (ppbV)											
		VMP-1-38.5-050913	5/9/2013															

SEE LAST PAGE OF TABLE FOR NOTES

TABLE 5
CUMULATIVE SUMMARY OF SOIL VAPOR ANALYTICAL DETECTIONS AND SCREENING RESULTS: VILLAGE - VOCS

Location	Depth	Sample ID	Sample Date	Hexane, 3,4-dimethyl-			Pentane, 2-methyl-			Pentane, 2,2,3-trimethyl-			Pentane, 2,3-dimethyl-			Pentane, 2,3,4-trimethyl-		
				Result (ppbV)	Lab Quals	URS Quals	Result (ppbV)	Lab Quals	URS Quals	Result (ppbV)	Lab Quals	URS Quals	Result (ppbV)	Lab Quals	URS Quals	Result (ppbV)	Lab Quals	URS Quals
VMP-2	5 ft	VMP-2-5	11/2/2009															
		VMP - 2 - 5 - 083110	8/31/2010															
		VMP-2-5-111610	11/16/2010															
		VMP-2-5-020411	2/4/2011															
		VMP-2-5-041311	4/13/2011															
		VMP-2-5-080211	8/2/2011															
		VMP-2-5-110711	11/7/2011															
		VMP-2-5-012512	1/25/2012															
		VMP-2-5-042512	4/25/2012															
		VMP-2-5-071612	7/16/2012															
		VMP-2-5-102412	10/24/2012															
		VMP-2-5-013113	1/31/2013															
		VMP-2-5-050613	5/6/2013															
	8.5 ft	VMP-2-8.5	11/3/2009															
		VMP-2-8.5-D	11/3/2009															
		VMP - 2 - 8.5 - 083110	8/31/2010															
		VMP-2-8.5-111610	11/16/2010															
		VMP-2-8.5-020411	2/4/2011															
		VMP-2-8.5-041311	4/13/2011															
		VMP-2-8.5-080211	8/2/2011															
		VMP-2-8.5-110711	11/7/2011															
		VMP-2-8.5-012612	1/26/2012															
		VMP-2-8.5-012612-DUP	1/26/2012															
		VMP-2-8.5-041612	4/16/2012															
		VMP-2-8.5-041612-Dup	4/16/2012															
		VMP-2-8.5-071612	7/16/2012															
		VMP-2-8.5-071612-Dup	7/16/2012															
		VMP-2-8.5-102312	10/23/2012															
		VMP-2-8.5-020513	2/5/2013															
		VMP-2-8.5-050613	5/6/2013															
		VMP-2-8.5-050613-Dup	5/6/2013															

SEE LAST PAGE OF TABLE FOR NOTES

TABLE 5
CUMULATIVE SUMMARY OF SOIL VAPOR ANALYTICAL DETECTIONS AND SCREENING RESULTS: VILLAGE - VOCS

Location	Depth	Sample ID	Sample Date	Hexane, 3,4-dimethyl-			Pentane, 2-methyl-			Pentane, 2,2,3-trimethyl-			Pentane, 2,3-dimethyl-			Pentane, 2,3,4-trimethyl-		
				Result (ppbV)	Lab Quals	URS Quals	Result (ppbV)	Lab Quals	URS Quals	Result (ppbV)	Lab Quals	URS Quals	Result (ppbV)	Lab Quals	URS Quals	Result (ppbV)	Lab Quals	URS Quals
VMP-2	22 ft	VMP-2-22	11/3/2009															
		VMP - 2 - 22 - 083110	8/31/2010															
		VMP-2-22-111610	11/16/2010															
		VMP-2-22-020411	2/4/2011															
		VMP-2-22-041311	4/13/2011															
		VMP-2-22-080211	8/2/2011															
		VMP-2-22-110711	11/7/2011															
		VMP-2-22-012612	1/26/2012															
		VMP-2-22-042712	4/27/2012															
		VMP-2-22-071612	7/16/2012															
		VMP-2-22-102312	10/23/2012															
		VMP-2-22-013113	1/31/2013															
		VMP-2-22-050613	5/6/2013															
		VMP-2-22-081213	8/12/2013															
		VMP-2-22-111513	11/15/2013															
	42 ft	VMP-2-42	11/3/2009															
		VMP-2-42-013113	1/31/2013															
		VMP-2-42-050613	5/6/2013															
VMP-3	5 ft	VMP-3-5	11/3/2009															
		VMP-3-5-090910	9/9/2010															
		VMP-3-5-112210	11/22/2010															
		VMP-3-5-020911	2/9/2011															
		VMP-3-5-041411	4/14/2011															
		VMP-3-5-080211	8/2/2011															
		VMP-3-5-110811	11/8/2011															
		VMP-3-5-110811-DUP	11/8/2011															
		VMP-3-5-012712	1/27/2012															
		VMP-3-5-041912	4/19/2012															
		VMP-3-5-072712	7/27/2012															
		VMP-3-5-060413	6/4/2013															
		VMP-3-5-072913	7/29/2013															
		VMP-3-5-110613	11/6/2013															

SEE LAST PAGE OF TABLE FOR NOTES

TABLE 5
CUMULATIVE SUMMARY OF SOIL VAPOR ANALYTICAL DETECTIONS AND SCREENING RESULTS: VILLAGE - VOCS

Location	Depth	Sample ID	Sample Date	Hexane, 3,4-dimethyl-			Pentane, 2-methyl-			Pentane, 2,2,3-trimethyl-			Pentane, 2,3-dimethyl-			Pentane, 2,3,4-trimethyl-		
				Result (ppbV)	Lab Quals	URS Quals	Result (ppbV)	Lab Quals	URS Quals	Result (ppbV)	Lab Quals	URS Quals	Result (ppbV)	Lab Quals	URS Quals	Result (ppbV)	Lab Quals	URS Quals
VMP-3	10 ft	VMP-3-10	6/21/2010															
		VMP 3-10-091010	9/10/2010															
		VMP-3-10-092010	9/20/2010															
		VMP-3-10-112210	11/22/2010															
		VMP-3-10-112210-Dup	11/22/2010															
		VMP-3-10-020811	2/8/2011															
		VMP-3-10-041311	4/13/2011															
		VMP-3-10-080311	8/3/2011															
		VMP-3-10-110811	11/8/2011															
		VMP-3-10-012712	1/27/2012															
		VMP-3-10-042012	4/20/2012															
		VMP-3-10-072312	7/23/2012															
		VMP-3-10-101812	10/18/2012															
		VMP-3-10-020613	2/6/2013															
		VMP-3-10-060413	6/4/2013															
		VMP-3-10-072913	7/29/2013															
		VMP-3-10-110613	11/6/2013															
	22 ft	VMP-3-22	11/4/2009															
		VMP-3-22-092010	9/20/2010															
		VMP-3-22-112210	11/22/2010															
		VMP-3-22-020811	2/8/2011															
		VMP-3-22-041511	4/15/2011															
		VMP-3-22-080611	8/6/2011															
		VMP-3-22-110811	11/8/2011															
		VMP-3-22-013012	1/30/2012															
		VMP-3-22-042012	4/20/2012															
		VMP-3-22-072312	7/23/2012															
		VMP-3-22-101812	10/18/2012															
		VMP-3-22-020613	2/6/2013															
		VMP-3-22-060413	6/4/2013															
		VMP-3-22-060413-Dup	6/4/2013															
		VMP-3-22-072913	7/29/2013															
		VMP-3-22-110613	11/6/2013															
		VMP-3-22-110613-Dup	11/6/2013															

SEE LAST PAGE OF TABLE FOR NOTES

TABLE 5
CUMULATIVE SUMMARY OF SOIL VAPOR ANALYTICAL DETECTIONS AND SCREENING RESULTS: VILLAGE - VOCS

Location	Depth	Sample ID	Sample Date	Hexane, 3,4-dimethyl-			Pentane, 2-methyl-			Pentane, 2,2,3-trimethyl-			Pentane, 2,3-dimethyl-			Pentane, 2,3,4-trimethyl-		
				Result (ppbV)	Lab Quals	URS Quals	Result (ppbV)	Lab Quals	URS Quals	Result (ppbV)	Lab Quals	URS Quals	Result (ppbV)	Lab Quals	URS Quals	Result (ppbV)	Lab Quals	URS Quals
VMP-3	31.5 ft	VMP-3-31.5	11/4/2009															
		VMP-3-31.5-090910	9/9/2010															
		VMP-3-31.5-112210	11/22/2010															
		VMP-3-31.5-020911	2/9/2011															
		VMP-3-31.5-041411	4/14/2011															
		VMP-3-31.5-041411-DUP	4/14/2011															
		VMP-3-31.5-080211	8/2/2011															
		VMP-3-31.5-080211-Dup	8/2/2011															
		VMP-3-31.5-110811	11/8/2011															
		VMP-3-31.5-012712	1/27/2012															
		VMP-3-31.5-041912	4/19/2012															
		VMP-3-31.5-041912-Dup	4/19/2012															
		VMP-3-31.5-072312	7/23/2012															
		VMP-3-31.5-101912	10/19/2012															
		VMP-3-31.5-020713	2/7/2013															
		VMP-3-31.5-060413	6/4/2013															
		VMP-3-31.5-072913	7/29/2013															
		VMP-3-31.5-110613	11/6/2013															
	39 ft	VMP-3-39	11/4/2009															
		VMP-3-39-101912	10/19/2012															
		VMP-3-39-021213	2/12/2013															
		VMP-3-39-060413	6/4/2013															
		VMP-3-39-072913	7/29/2013															
		VMP-3-39-110613	11/6/2013															
VMP-4	5 ft	VMP-4-5	11/5/2009															
		VMP-4-5-082510	8/25/2010															
		VMP-4-5-112210	11/22/2010															
		VMP-4-5-021411	2/14/2011															
		VMP-4-5-041911	4/19/2011															
		VMP-4-5-080311	8/3/2011															
		VMP-4-5-110911	11/9/2011															
		VMP-4-5-013012	1/30/2012															
		VMP-4-5-042512	4/25/2012															
		VMP-4-5-072512	7/25/2012															
		VMP-4-5-101812	10/18/2012															
		VMP-4-5-020713	2/7/2013															
		VMP-4-5-050913	5/9/2013															
		VMP-4-5-080113	8/1/2013															
		VMP-4-5-120313-R	12/3/2013															

SEE LAST PAGE OF TABLE FOR NOTES

TABLE 5
CUMULATIVE SUMMARY OF SOIL VAPOR ANALYTICAL DETECTIONS AND SCREENING RESULTS: VILLAGE - VOCS

Location	Depth	Sample ID	Sample Date	Hexane, 3,4-dimethyl-			Pentane, 2-methyl-			Pentane, 2,2,3-trimethyl-			Pentane, 2,3-dimethyl-			Pentane, 2,3,4-trimethyl-		
				Result (ppbV)	Lab Quals	URS Quals	Result (ppbV)	Lab Quals	URS Quals	Result (ppbV)	Lab Quals	URS Quals	Result (ppbV)	Lab Quals	URS Quals	Result (ppbV)	Lab Quals	URS Quals
VMP-4	12 ft	VMP-4-12	11/5/2009															
		VMP-4-12-082510	8/25/2010															
		VMP-4-12-112310	11/23/2010															
		VMP-4-12-021411	2/14/2011															
		VMP-4-12-041911	4/19/2011															
		VMP-4-12-080311	8/3/2011															
		VMP-4-12-080311-Dup	8/3/2011															
		VMP-4-12-110911	11/9/2011															
		VMP-4-12-013012	1/30/2012															
		VMP-4-12-041812	4/18/2012															
		VMP-4-12-072312	7/23/2012															
		VMP-4-12-101812	10/18/2012															
		VMP-4-12-101812-Dup	10/18/2012															
		VMP-4-12-020713	2/7/2013															
		VMP-4-12-020713-DUP	2/7/2013															
		VMP-4-12-050913	5/9/2013															
		VMP-4-12-080113	8/1/2013															
		VMP-4-12-120313-R	12/3/2013															
	23.5 ft	VMP-4-23.5	11/5/2009															
		VMP - 4 - 23.5 - 083110	8/31/2010															
		VMP-4-23.5-112310	11/23/2010															
		VMP-4-23.5-021411	2/14/2011															
		VMP-4-23.5-042011	4/20/2011															
		VMP-4-23.5-042011-DUP	4/20/2011															
		VMP-4-23.5-080611	8/6/2011															
		VMP-4-23.5-110911	11/9/2011															
		VMP-4-23.5-013012	1/30/2012															
		VMP-4-23.5-013012-DUP	1/30/2012															
		VMP-4-23.5-041912	4/19/2012															
		VMP-4-23.5-072312	7/23/2012															
		VMP-4-23.5-101812	10/18/2012															
		VMP-4-23.5-020713	2/7/2013															
		VMP-4-23.5-051513	5/15/2013															
		VMP-4-23.5-080113	8/1/2013															
		VMP-4-23.5-080113-Dup	8/1/2013															
		VMP-4-23.5-110713	11/7/2013															

SEE LAST PAGE OF TABLE FOR NOTES

TABLE 5
CUMULATIVE SUMMARY OF SOIL VAPOR ANALYTICAL DETECTIONS AND SCREENING RESULTS: VILLAGE - VOCS

Location	Depth	Sample ID	Sample Date	Hexane, 3,4-dimethyl-			Pentane, 2-methyl-			Pentane, 2,2,3-trimethyl-			Pentane, 2,3-dimethyl-			Pentane, 2,3,4-trimethyl-		
				Result (ppbV)	Lab Quals	URS Quals	Result (ppbV)	Lab Quals	URS Quals	Result (ppbV)	Lab Quals	URS Quals	Result (ppbV)	Lab Quals	URS Quals	Result (ppbV)	Lab Quals	URS Quals
VMP-4	39 ft	VMP-4-39	11/5/2009															
		VMP-4-39-042111	4/21/2011															
		VMP-4-39-041912	4/19/2012															
		VMP-4-39-072312	7/23/2012															
		VMP-4-39-101812	10/18/2012															
		VMP-4-39-101812-Dup	10/18/2012															
		VMP-4-39-020713	2/7/2013															
		VMP-4-39-051513	5/15/2013															
		VMP-4-39-110713	11/7/2013															
VMP-5	5 ft	VMP-5-5	11/5/2009															
		VMP-5-5-090910	9/9/2010															
		VMP-5-5-112210	11/22/2010															
		VMP-5-5-021611	2/16/2011															
		VMP-5-5-042111	4/21/2011															
		VMP-5-5-080511	8/5/2011															
		VMP-5-5-111111	11/11/2011															
		VMP-5-5-013012	1/30/2012															
		VMP-5-5-041112	4/11/2012															
		VMP-5-5-071312	7/13/2012															
		VMP-5-5-101212	10/12/2012															
		VMP-5-5-012513	1/25/2013															
		VMP-5-5-042913	4/29/2013															
		VMP-5-5-082313-R	8/23/2013															
		VMP-5-5-110513	11/5/2013															
	12.5 ft	VMP-5-12.5	11/6/2009															
		VMP-5-12.5-D	11/6/2009															
		VMP-5-12.5-090910	9/9/2010															
		VMP-5-12.5-112310	11/23/2010															
		VMP-5-12.5-021611	2/16/2011															
		VMP-5-12.5-042111	4/21/2011															
		VMP-5-12.5-080611	8/6/2011															
		VMP-5-12.5-111111	11/11/2011															
		VMP-5-12.5-013012	1/30/2012															
		VMP-5-12.5-041112	4/11/2012															
		VMP-5-12.5-071212	7/12/2012															
		VMP-5-12.5-101112	10/11/2012															
		VMP-5-12.5-012413	1/24/2013															
		VMP-5-12.5-042913	4/29/2013															
		VMP-5-12.5-080113	8/1/2013															
		VMP-5-12.5-110513	11/5/2013															

SEE LAST PAGE OF TABLE FOR NOTES

TABLE 5
CUMULATIVE SUMMARY OF SOIL VAPOR ANALYTICAL DETECTIONS AND SCREENING RESULTS: VILLAGE - VOCS

Location	Depth	Sample ID	Sample Date	Hexane, 3,4-dimethyl-			Pentane, 2-methyl-			Pentane, 2,2,3-trimethyl-			Pentane, 2,3-dimethyl-			Pentane, 2,3,4-trimethyl-		
				Result (ppbV)	Lab Quals	URS Quals	Result (ppbV)	Lab Quals	URS Quals	Result (ppbV)	Lab Quals	URS Quals	Result (ppbV)	Lab Quals	URS Quals	Result (ppbV)	Lab Quals	URS Quals
VMP-5	31 ft	VMP-5-31	11/6/2009															
		VMP-5-31-090910	9/9/2010															
		VMP-5-31-112310	11/23/2010															
		VMP-5-31-021611	2/16/2011															
		VMP-5-31-042111	4/21/2011															
		VMP-5-31-080611	8/6/2011															
		VMP-5-31-111111	11/11/2011															
		VMP-5-31-013012	1/30/2012															
		VMP-5-31-041112	4/11/2012															
		VMP-5-31-071212	7/12/2012															
		VMP-5-31-101112	10/11/2012															
		VMP-5-31-012413	1/24/2013															
		VMP-5-31-042913	4/29/2013															
		VMP-5-31-080113	8/1/2013															
		VMP-5-31-110513	11/5/2013															
		VMP-5-31-110513-Dup	11/5/2013															
	40 ft	VMP-5-40	11/6/2009															
		VMP-5-40-042111	4/21/2011															
		VMP-5-40-013012	1/30/2012															
		VMP-5-40-041212	4/12/2012															
		VMP-5-40-071212	7/12/2012															
		VMP-5-40-101112	10/11/2012															
		VMP-5-40-012513	1/25/2013															
		VMP-5-40-012513-Dup	1/25/2013															
		VMP-5-40-042913	4/29/2013															
		VMP-5-40-080113	8/1/2013															
		VMP-5-40-110513	11/5/2013															
VMP-6	5 ft	VMP-6-5	11/6/2009															
		VMP-6-5-090810	9/8/2010															
		VMP-6-5-111610	11/16/2010															
		VMP-6-5-020711	2/7/2011															
		VMP-6-5-040811	4/8/2011															
		VMP-6-5-080411	8/4/2011															
		VMP-6-5-110911	11/9/2011															
		VMP-6-5-013112	1/31/2012															
		VMP-6-5-041212	4/12/2012															
		VMP-6-5-071612	7/16/2012															
		VMP-6-5-101012	10/10/2012															
		VMP-6-5-021213	2/12/2013															

SEE LAST PAGE OF TABLE FOR NOTES

TABLE 5
CUMULATIVE SUMMARY OF SOIL VAPOR ANALYTICAL DETECTIONS AND SCREENING RESULTS: VILLAGE - VOCS

Location	Depth	Sample ID	Sample Date	Hexane, 3,4-dimethyl-			Pentane, 2-methyl-			Pentane, 2,2,3-trimethyl-			Pentane, 2,3-dimethyl-			Pentane, 2,3,4-trimethyl-		
				Result (ppbV)	Lab Quals	URS Quals	Result (ppbV)	Lab Quals	URS Quals	Result (ppbV)	Lab Quals	URS Quals	Result (ppbV)	Lab Quals	URS Quals	Result (ppbV)	Lab Quals	URS Quals
VMP-6	10 ft	VMP-6-10	11/6/2009															
		VMP-6-10-090810	9/8/2010															
		VMP-6-10-111710	11/17/2010															
		VMP-6-10-020711	2/7/2011															
		VMP-6-10-040811	4/8/2011															
		VMP-6-10-080411	8/4/2011															
		VMP-6-10-111011	11/10/2011															
		VMP-6-10-013112	1/31/2012															
		VMP-6-10-041212	4/12/2012															
		VMP-6-10-071612	7/16/2012															
		VMP-6-10-101112	10/11/2012															
		VMP-6-10-020513	2/5/2013															
		VMP-6-10-051513	5/15/2013															
		VMP-6-10-080813	8/8/2013															
		VMP-6-10-110513	11/5/2013															
	31.5 ft	VMP-6-31.5	11/9/2009															
		VMP-6-31.5-090810	9/8/2010															
		VMP-6-31.5-111710	11/17/2010															
		VMP-6-31.5-020711	2/7/2011															
		VMP-6-31.5-041111	4/11/2011															
		VMP-6-31.5-080411	8/4/2011															
		VMP-6-31.5-111011	11/10/2011															
		VMP-6-31.5-013112	1/31/2012															
		VMP-6-31.5-041212	4/12/2012															
		VMP-6-31.5-071612	7/16/2012															
		VMP-6-31.5-101112	10/11/2012															
		VMP-6-31.5-020513	2/5/2013															
		VMP-6-31.5-042913	4/29/2013															
		VMP-6-31.5-080813	8/8/2013															
		VMP-6-31.5-110513	11/5/2013															

SEE LAST PAGE OF TABLE FOR NOTES

TABLE 5
CUMULATIVE SUMMARY OF SOIL VAPOR ANALYTICAL DETECTIONS AND SCREENING RESULTS: VILLAGE - VOCS

Location	Depth	Sample ID	Sample Date	Hexane, 3,4-dimethyl-			Pentane, 2-methyl-			Pentane, 2,2,3-trimethyl-			Pentane, 2,3-dimethyl-			Pentane, 2,3,4-trimethyl-		
				Result (ppbV)	Lab Quals	URS Quals	Result (ppbV)	Lab Quals	URS Quals	Result (ppbV)	Lab Quals	URS Quals	Result (ppbV)	Lab Quals	URS Quals	Result (ppbV)	Lab Quals	URS Quals
VMP-6	39 ft	VMP-6-39	11/9/2009															
		VMP-6-39-041111	4/11/2011															
		VMP-6-39-013112	1/31/2012															
		VMP-6-39-041212	4/12/2012															
		VMP-6-39-071612	7/16/2012															
		VMP-6-39-071612-Dup	7/16/2012															
		VMP-6-39-101112	10/11/2012															
		VMP-6-39-020513	2/5/2013															
		VMP-6-39-050913	5/9/2013															
		VMP-6-39-050913-Dup	5/9/2013															
		VMP-6-39-080813-Dup	8/8/2013															
		VMP-6-39-081513	8/15/2013															
		VMP-6-39-110513	11/5/2013															
VMP-7	5 ft	VMP-7-5	11/9/2009															
		VMP-7-5-082610	8/26/2010															
		VMP-7-5-111910	11/19/2010															
		VMP-7-5-020711	2/7/2011															
		VMP-7-5-040711	4/7/2011															
		VMP-7-5-080211	8/2/2011															
		VMP-7-5-111011	11/10/2011															
		VMP-7-5-111011-DUP	11/10/2011															
		VMP-7-5-013112	1/31/2012															
		VMP-7-5-041212	4/12/2012															
		VMP-7-5-073112	7/31/2012															
		VMP-7-5-101012	10/10/2012															
		VMP-7-5-060613	6/6/2013															
		VMP-7-5-073013	7/30/2013															
		VMP-7-5-102213	10/22/2013															

SEE LAST PAGE OF TABLE FOR NOTES

TABLE 5
CUMULATIVE SUMMARY OF SOIL VAPOR ANALYTICAL DETECTIONS AND SCREENING RESULTS: VILLAGE - VOCS

Location	Depth	Sample ID	Sample Date	Hexane, 3,4-dimethyl-			Pentane, 2-methyl-			Pentane, 2,2,3-trimethyl-			Pentane, 2,3-dimethyl-			Pentane, 2,3,4-trimethyl-		
				Result (ppbV)	Lab Quals	URS Quals	Result (ppbV)	Lab Quals	URS Quals	Result (ppbV)	Lab Quals	URS Quals	Result (ppbV)	Lab Quals	URS Quals	Result (ppbV)	Lab Quals	URS Quals
VMP-7	13.5 ft	VMP-7-13.5	11/9/2009															
		VMP-7-13.5-082610	8/26/2010															
		VMP-7-13.5-111910	11/19/2010															
		VMP-7-13.5-020711	2/7/2011															
		VMP-7-13.5-040711	4/7/2011															
		VMP-7-13.5-080311	8/3/2011															
		VMP-7-13.5-111011	11/10/2011															
		VMP-7-13.5-013112	1/31/2012															
		VMP-7-13.5-013112-DUP	1/31/2012															
		VMP-7-13.5-041212	4/12/2012															
		VMP-7-13.5-041212-DUP	4/12/2012															
		VMP-7-13.5-072012	7/20/2012															
		VMP-7-13.5-101012	10/10/2012															
		VMP-7-13.5-021313	2/13/2013															
		VMP-7-13.5-060513	6/5/2013															
		VMP-7-13.5-073013	7/30/2013															
		VMP-7-13.5-110113	11/1/2013															
	29.5 ft	VMP-7-29.5	11/9/2009															
		VMP - 7 - 29.5 - 083110	8/31/2010															
		VMP-7-29.5-111910	11/19/2010															
		VMP-7-29.5-020711	2/7/2011															
		VMP-7-29.5-040711	4/7/2011															
		VMP-7-29.5-080311	8/3/2011															
		VMP-7-29.5-111111	11/11/2011															
		VMP-7-29.5-020112	2/1/2012															
		VMP-7-29.5-041312	4/13/2012															
		VMP-7-29.5-072012	7/20/2012															
		VMP-7-29.5-072012-Dup	7/20/2012															
		VMP-7-29.5-101012	10/10/2012															
		VMP-7-29.5-060613	6/6/2013															
		VMP-7-29.5-073013	7/30/2013															
		VMP-7-29.5-102213	10/22/2013															
	38 ft	VMP-7-38	11/9/2009															
		VMP-7-38-020711	2/7/2011															
		VMP-7-38-040711	4/7/2011															
		VMP-7-38-020112	2/1/2012															
		VMP-7-38-042512	4/25/2012															
		VMP-7-38-042512-Dup	4/25/2012															
		VMP-7-38-101112	10/11/2012															
		VMP-7-38-060613	6/6/2013															
		VMP-7-38-073013	7/30/2013															
		VMP-7-38-110113	11/1/2013															

SEE LAST PAGE OF TABLE FOR NOTES

TABLE 5
CUMULATIVE SUMMARY OF SOIL VAPOR ANALYTICAL DETECTIONS AND SCREENING RESULTS: VILLAGE - VOCS

Location	Depth	Sample ID	Sample Date	Hexane, 3,4-dimethyl-			Pentane, 2-methyl-			Pentane, 2,2,3-trimethyl-			Pentane, 2,3-dimethyl-			Pentane, 2,3,4-trimethyl-		
				Result (ppbV)	Lab Quals	URS Quals	Result (ppbV)	Lab Quals	URS Quals	Result (ppbV)	Lab Quals	URS Quals	Result (ppbV)	Lab Quals	URS Quals	Result (ppbV)	Lab Quals	URS Quals
VMP-8	5 ft	VMP-8-5	11/10/2009															
		VMP - 8 - 5 - 083010	8/30/2010															
		VMP-8-5-111810	11/17/2010															
		VMP-8-5-021011	2/10/2011															
		VMP-8-5-040711	4/7/2011															
		VMP-8-5-072711	7/27/2011															
		VMP-8-5-110311	11/3/2011															
		VMP-8-5-012312	1/23/2012															
		VMP-8-5-041012	4/10/2012															
		VMP-8-5-071312	7/13/2012															
		VMP-8-5-073112	7/31/2012															
		VMP-8-5-100412	10/4/2012															
		VMP-8-5-100412-Dup	10/4/2012															
		VMP-8-5-012413	1/24/2013															
		VMP-8-5-042513	4/25/2013															
		VMP-8-5-073013	7/30/2013															
		VMP-8-5-102213	10/22/2013															
	9.5 ft	VMP-8-9.5	11/10/2009															
		VMP - 8 - 9.5 - 083010	8/30/2010															
		VMP - 8 - 9.5 - 083010-DUP	8/30/2010															
		VMP-8-9.5-111810	11/17/2010															
		VMP-8-9.5-021011	2/10/2011															
		VMP-8-9.5-040711	4/7/2011															
		VMP-8-9.5-072711	7/27/2011															
		VMP-8-9.5-110311	11/3/2011															
		VMP-8-9.5-012312	1/23/2012															
		VMP-8-9.5-041012	4/10/2012															
		VMP-8-9.5-071312	7/13/2012															
		VMP-8-9.5-071312-Dup	7/13/2012															
		VMP-8-9.5-100412	10/4/2012															
		VMP-8-9.5-012413	1/24/2013															
		VMP-8-9.5-012413-Dup	1/24/2013															
		VMP-8-9.5-042513	4/25/2013															
		VMP-8-9.5-073013	7/30/2013															
		VMP-8-9.5-102213	10/22/2013															

TABLE 5
CUMULATIVE SUMMARY OF SOIL VAPOR ANALYTICAL DETECTIONS AND SCREENING RESULTS: VILLAGE - VOCS

Location	Depth	Sample ID	Sample Date	Hexane, 3,4-dimethyl-			Pentane, 2-methyl-			Pentane, 2,2,3-trimethyl-			Pentane, 2,3-dimethyl-			Pentane, 2,3,4-trimethyl-		
				Result (ppbV)	Lab Quals	URS Quals	Result (ppbV)	Lab Quals	URS Quals	Result (ppbV)	Lab Quals	URS Quals	Result (ppbV)	Lab Quals	URS Quals	Result (ppbV)	Lab Quals	URS Quals
VMP-8	23.5 ft	VMP-8-23.5	11/10/2009															
		VMP - 8 - 23.5 - 083010	8/30/2010															
		VMP-8-23.5-111910	11/19/2010															
		VMP-8-23.5-021011	2/10/2011															
		VMP-8-23.5-040711	4/7/2011															
		VMP-8-23.5-040711-DUP	4/7/2011															
		VMP-8-23.5-081011	8/10/2011															
		VMP-8-23.5-110611	11/6/2011															
		VMP-8-23.5-012312	1/23/2012															
		VMP-8-23.5-041012	4/10/2012															
		VMP-8-23.5-071312	7/13/2012															
		VMP-8-23.5-100412	10/4/2012															
		VMP-8-23.5-012413	1/24/2013															
		VMP-8-23.5-050113	5/1/2013															
		VMP-8-23.5-073013	7/30/2013															
		VMP-8-23.5-073013-Dup	7/30/2013															
		VMP-8-23.5-102213	10/22/2013															
VMP-9	5 ft	VMP-9-5	11/11/2009															
		VMP-9-5-082610	8/26/2010															
		VMP-9-5-111910	11/19/2010															
		VMP-9-5-020811	2/8/2011															
		VMP-9-5-040611	4/6/2011															
		VMP-9-5-080211	8/2/2011															
		VMP-9-5-110411	11/4/2011															
		VMP-9-5-012612	1/26/2012															
		VMP-9-5-041112	4/11/2012															
		VMP-9-5-071312	7/13/2012															
		VMP-9-5-101012	10/10/2012															
		VMP-9-5-012513	1/25/2013															
		VMP-9-5-021513	2/15/2013															
		VMP-9-5-050113	5/1/2013															
		VMP-9-5-073013	7/30/2013															
		VMP-9-5-102213	10/22/2013															
		VMP-9-5-122013-R	12/20/2013															

SEE LAST PAGE OF TABLE FOR NOTES

TABLE 5
CUMULATIVE SUMMARY OF SOIL VAPOR ANALYTICAL DETECTIONS AND SCREENING RESULTS: VILLAGE - VOCS

Location	Depth	Sample ID	Sample Date	Hexane, 3,4-dimethyl-			Pentane, 2-methyl-			Pentane, 2,2,3-trimethyl-			Pentane, 2,3-dimethyl-			Pentane, 2,3,4-trimethyl-		
				Result (ppbV)	Lab Quals	URS Quals	Result (ppbV)	Lab Quals	URS Quals	Result (ppbV)	Lab Quals	URS Quals	Result (ppbV)	Lab Quals	URS Quals	Result (ppbV)	Lab Quals	URS Quals
VMP-9	11.5 ft	VMP-9-11.5	11/11/2009															
		VMP-9-11.5-082610	8/26/2010															
		VMP-9-11.5-111910	11/19/2010															
		VMP-9-11.5-020911	2/9/2011															
		VMP-9-11.5-020911-DUP	2/9/2011															
		VMP-9-11.5-040611	4/6/2011															
		VMP-9-11.5-080211	8/2/2011															
		VMP-9-11.5-110411	11/4/2011															
		VMP-9-11.5-012612	1/26/2012															
		VMP-9-11.5-041112	4/11/2012															
		VMP-9-11.5-071312	7/13/2012															
		VMP-9-11.5-101012	10/10/2012															
		VMP-9-11.5-012513	1/25/2013															
		VMP-9-11.5-012513-DUP	1/25/2013															
		VMP-9-11.5-050113	5/1/2013															
		VMP-9-11.5-073013	7/30/2013															
		VMP-9-11.5-102213	10/22/2013															
		VMP-9-11.5-122013-R	12/20/2013															
	25.5 ft	VMP-9-25.5	11/10/2009															
		VMP-9-25.5-D	11/10/2009															
		VMP-9-25.5-082610	8/26/2010															
		VMP-9-25.5-082610-DUP	8/26/2010															
		VMP-9-25.5-111910	11/19/2010															
		VMP-9-25.5-020911	2/9/2011															
		VMP-9-25.5-040811	4/8/2011															
		VMP-9-25.5-080211	8/2/2011															
		VMP-9-25.5-110711	11/7/2011															
		VMP-9-25.5-110711-DUP	11/7/2011															
		VMP-9-25.5-012612	1/26/2012															
		VMP-9-25.5-041112	4/11/2012															
		VMP-9-25.5-071312	7/13/2012															
		VMP-9-25.5-071312-Dup	7/13/2012															
		VMP-9-25.5-101012	10/10/2012															
		VMP-9-25.5-013013	1/30/2013															
		VMP-9-25.5-050113	5/1/2013															
		VMP-9-25.5-050113-Dup	5/1/2013															
		VMP-9-25.5-073013	7/30/2013															
		VMP-9-25.5-102213	10/22/2013															
		VMP-9-25.5-102213-Dup	10/22/2013															

SEE LAST PAGE OF TABLE FOR NOTES

TABLE 5
CUMULATIVE SUMMARY OF SOIL VAPOR ANALYTICAL DETECTIONS AND SCREENING RESULTS: VILLAGE - VOCS

Location	Depth	Sample ID	Sample Date	Hexane, 3,4-dimethyl-			Pentane, 2-methyl-			Pentane, 2,2,3-trimethyl-			Pentane, 2,3-dimethyl-			Pentane, 2,3,4-trimethyl-		
				Result (ppbV)	Lab Quals	URS Quals	Result (ppbV)	Lab Quals	URS Quals	Result (ppbV)	Lab Quals	URS Quals	Result (ppbV)	Lab Quals	URS Quals	Result (ppbV)	Lab Quals	URS Quals
VMP-9	38.5 ft	VMP-9-38.5	11/10/2009															
		VMP-9-38.5-020911	2/9/2011															
		VMP-9-38.5-040811	4/8/2011															
		VMP-9-38.5-012612	1/26/2012															
		VMP-9-38.5-041112	4/11/2012															
		VMP-9-38.5-071312	7/13/2012															
		VMP-9-38.5-101012	10/10/2012															
		VMP-9-38.5-013013	1/30/2013															
		VMP-9-38.5-050113	5/1/2013															
		VMP-9-38.5-073113	7/31/2013															
		VMP-9-38.5-102213	10/22/2013															
VMP-18	8.5 ft	VMP-18-8.5	6/18/2010															
		VMP-18-8.5-090710	9/7/2010															
		VMP-18-8.5-111910	11/19/2010															
		VMP-18-8.5-020711	2/7/2011															
		VMP-18-8.5-020711-DUP	2/7/2011															
		VMP-18-8.5-040711	4/7/2011															
		VMP-18-8.5-072811	7/28/2011															
		VMP-18-8.5-110711	11/7/2011															
		VMP-18-8.5-012312	1/23/2012															
		VMP-18-8.5-041012	4/10/2012															
		VMP-18-8.5-071212	7/12/2012															
		VMP-18-8.5-100912	10/9/2012															
		VMP-18-8.5-012313	1/23/2013															
		VMP-18-8.5-050113	5/1/2013															
		VMP-18-8.5-072913	7/29/2013															
		VMP-18-8.5-102513	10/25/2013															
		VMP-18-8.5-102513-Dup	10/25/2013															

SEE LAST PAGE OF TABLE FOR NOTES

TABLE 5
CUMULATIVE SUMMARY OF SOIL VAPOR ANALYTICAL DETECTIONS AND SCREENING RESULTS: VILLAGE - VOCS

Location	Depth	Sample ID	Sample Date	Hexane, 3,4-dimethyl-			Pentane, 2-methyl-			Pentane, 2,2,3-trimethyl-			Pentane, 2,3-dimethyl-			Pentane, 2,3,4-trimethyl-		
				Result (ppbV)	Lab Quals	URS Quals	Result (ppbV)	Lab Quals	URS Quals	Result (ppbV)	Lab Quals	URS Quals	Result (ppbV)	Lab Quals	URS Quals	Result (ppbV)	Lab Quals	URS Quals
VMP-19	5 ft	VMP-19-5	6/18/2010															
		VMP-19-5-090110	9/1/2010															
		VMP-19-5-111510	11/15/2010															
		VMP-19-5-020411	2/4/2011															
		VMP-19-5-040711	4/7/2011															
		VMP-19-5-080911	8/9/2011															
		VMP-19-5-080911-DUP	8/9/2011															
		VMP-19-5-110811	11/8/2011															
		VMP-19-5-012612	1/26/2012															
		VMP-19-5-041012	4/10/2012															
		VMP-19-5-071112	7/11/2012															
		VMP-19-5-100912	10/9/2012															
		VMP-19-5-013113	1/31/2013															
		VMP-19-5-043013	4/30/2013															
		VMP-19-5-073113	7/31/2013															
		VMP-19-5-102513	10/25/2013															
VMP-20	5 ft	VMP-20-5-031411	3/14/2011															
		VMP-20-5-041511	4/15/2011															
		VMP-20-5-072511	7/25/2011															
		VMP-20-5-110111	11/1/2011															
		VMP-20-5-012312	1/23/2012															
		VMP-20-5-041012	4/10/2012															
		VMP-20-5-071112	7/11/2012															
		VMP-20-5-073112	7/31/2012															
		VMP-20-5-100412	10/4/2012															
		VMP-20-5-020713	2/7/2013															
		VMP-20-5-041913	4/19/2013															
		VMP-20-5-072313	7/23/2013															
		VMP-20-5-110113	11/1/2013															
	10 ft	VMP-20-10-031411	3/14/2011															
		VMP-20-10-041511	4/15/2011															
		VMP-20-10-072511	7/25/2011															
		VMP-20-10-110111	11/1/2011															
		VMP-20-10-012312	1/23/2012															
		VMP-20-10-041012	4/10/2012															
		VMP-20-10-071112	7/11/2012															
		VMP-20-10-100412	10/4/2012															
		VMP-20-10-012213	1/22/2013															
		VMP-20-10-041913	4/19/2013															
		VMP-20-10-072313	7/23/2013															
		VMP-20-10-110113	11/1/2013															
		VMP-20-10-110113-Dup	11/1/2013															

SEE LAST PAGE OF TABLE FOR NOTES

TABLE 5
CUMULATIVE SUMMARY OF SOIL VAPOR ANALYTICAL DETECTIONS AND SCREENING RESULTS: VILLAGE - VOCS

Location	Depth	Sample ID	Sample Date	Hexane, 3,4-dimethyl-			Pentane, 2-methyl-			Pentane, 2,2,3-trimethyl-			Pentane, 2,3-dimethyl-			Pentane, 2,3,4-trimethyl-		
				Result (ppbV)	Lab Quals	URS Quals	Result (ppbV)	Lab Quals	URS Quals	Result (ppbV)	Lab Quals	URS Quals	Result (ppbV)	Lab Quals	URS Quals	Result (ppbV)	Lab Quals	URS Quals
VMP-20	25 ft	VMP-20-25-031411	3/14/2011															
		VMP-20-25-041511	4/15/2011															
		VMP-20-25-072611	7/26/2011															
		VMP-20-25-110511	11/5/2011															
		VMP-20-25-012312	1/23/2012															
		VMP-20-25-041012	4/10/2012															
		VMP-20-25-041012-Dup	4/10/2012															
		VMP-20-25-071112	7/11/2012															
		VMP-20-25-100412	10/4/2012															
		VMP-20-25-012213	1/22/2013															
		VMP-20-25-041913	4/19/2013															
		VMP-20-25-072313	7/23/2013															
		VMP-20-25-110113	11/1/2013															
	39.5 ft	VMP-20-39.5-100412	10/4/2012															
		VMP-20-39.5-012313	1/23/2013															
		VMP-20-39.5-041913	4/19/2013															
		VMP-20-39.5-072313	7/23/2013															
		VMP-20-39.5-110113	11/1/2013															
VMP-21	5 ft	VMP-21-5-020911	2/9/2011															
		VMP-21-5-020911-DUP	2/9/2011															
		VMP-21-5-041311	4/13/2011															
		VMP-21-5-072511	7/25/2011															
		VMP-21-5-110111	11/1/2011															
		VMP-21-5-012312	1/23/2012															
		VMP-21-5-012312-DUP	1/23/2012															
		VMP-21-5-042412	4/24/2012															
		VMP-21-5-071012	7/10/2012															
		VMP-21-5-100412	10/4/2012															
		VMP-21-5-020613	2/6/2013															
		VMP-21-5-051013	5/10/2013															
		VMP-21-5-072313	7/23/2013															
		VMP-21-5-102113	10/21/2013															

SEE LAST PAGE OF TABLE FOR NOTES

TABLE 5
CUMULATIVE SUMMARY OF SOIL VAPOR ANALYTICAL DETECTIONS AND SCREENING RESULTS: VILLAGE - VOCS

Location	Depth	Sample ID	Sample Date	Hexane, 3,4-dimethyl-			Pentane, 2-methyl-			Pentane, 2,2,3-trimethyl-			Pentane, 2,3-dimethyl-			Pentane, 2,3,4-trimethyl-		
				Result (ppbV)	Lab Quals	URS Quals	Result (ppbV)	Lab Quals	URS Quals	Result (ppbV)	Lab Quals	URS Quals	Result (ppbV)	Lab Quals	URS Quals	Result (ppbV)	Lab Quals	URS Quals
VMP-21	10 ft	VMP-21-10-021011	2/10/2011															
		VMP-21-10-041311	4/13/2011															
		VMP-21-10-072511	7/25/2011															
		VMP-21-10-110111	11/1/2011															
		VMP-21-10-012312	1/23/2012															
		VMP-21-10-040912	4/9/2012															
		VMP-21-10-071012	7/10/2012															
		VMP-21-10-100412	10/4/2012															
		VMP-21-10-020513	2/5/2013															
		VMP-21-10-020513-DUP	2/5/2013															
		VMP-21-10-051013	5/10/2013															
		VMP-21-10-072313	7/23/2013															
		VMP-21-10-102113	10/21/2013															
	25 ft	VMP-21-25-021011	2/10/2011															
		VMP-21-25-041411	4/14/2011															
		VMP-21-25-041411-DUP	4/14/2011															
		VMP-21-25-072611	7/26/2011															
		VMP-21-25-110511	11/5/2011															
		VMP-21-25-012412	1/24/2012															
		VMP-21-25-040912	4/9/2012															
		VMP-21-25-071112	7/11/2012															
		VMP-21-25-100412	10/4/2012															
		VMP-21-25-020513	2/5/2013															
		VMP-21-25-020513-DUP	2/5/2013															
		VMP-21-25-051013	5/10/2013															
		VMP-21-25-072313	7/23/2013															
		VMP-21-25-102113	10/21/2013															
	33 ft	VMP-21-33-021011	2/10/2011															
		VMP-21-33-041411	4/14/2011															
		VMP-21-33-110511	11/5/2011															
		VMP-21-33-012412	1/24/2012															
		VMP-21-33-042412	4/24/2012															
		VMP-21-33-071112	7/11/2012															
		VMP-21-33-100412	10/4/2012															
		VMP-21-33-020513	2/5/2013															
		VMP-21-33-051013	5/10/2013															
		VMP-21-33-102113	10/21/2013															
		VMP-21-33-102113-DUP	10/21/2013															

SEE LAST PAGE OF TABLE FOR NOTES

TABLE 5
CUMULATIVE SUMMARY OF SOIL VAPOR ANALYTICAL DETECTIONS AND SCREENING RESULTS: VILLAGE - VOCS

Location	Depth	Sample ID	Sample Date	Hexane, 3,4-dimethyl-			Pentane, 2-methyl-			Pentane, 2,2,3-trimethyl-			Pentane, 2,3-dimethyl-			Pentane, 2,3,4-trimethyl-		
				Result (ppbV)	Lab Quals	URS Quals	Result (ppbV)	Lab Quals	URS Quals	Result (ppbV)	Lab Quals	URS Quals	Result (ppbV)	Lab Quals	URS Quals	Result (ppbV)	Lab Quals	URS Quals
VMP-22	5 ft	VMP-22-5-021111	2/11/2011															
		VMP-22-5-041811	4/18/2011															
		VMP-22-5-072611	7/26/2011															
		VMP-22-5-110111	11/1/2011															
		VMP-22-5-012412	1/24/2012															
		VMP-22-5-040912	4/9/2012															
		VMP-22-5-070912	7/9/2012															
		VMP-22-5-100312	10/3/2012															
		VMP-22-5-100312-Dup	10/3/2012															
		VMP-22-5-012413	1/24/2013															
		VMP-22-5-041913	4/19/2013															
		VMP-22-5-072313	7/23/2013															
		VMP-22-5-072313-Dup	7/23/2013															
		VMP-22-5-101813	10/18/2013															
	10 ft	VMP-22-10-021111	2/11/2011															
		VMP-22-10-041811	4/18/2011															
		VMP-22-10-072611	7/26/2011															
		VMP-22-10-072611-DUP	7/26/2011															
		VMP-22-10-110211	11/2/2011															
		VMP-22-10-012412	1/24/2012															
		VMP-22-10-040912	4/9/2012															
		VMP-22-10-070912	7/9/2012															
		VMP-22-10-070912-Dup	7/9/2012															
		VMP-22-10-100312	10/3/2012															
		VMP-22-10-012413	1/24/2013															
		VMP-22-10-041913	4/19/2013															
		VMP-22-10-072313	7/23/2013															
		VMP-22-10-101813	10/18/2013															
	18 ft	VMP-22-18-021111	2/11/2011															
		VMP-22-18-041811	4/18/2011															
		VMP-22-18-072611	7/26/2011															
		VMP-22-18-110511	11/5/2011															
		VMP-22-18-012412	1/24/2012															
		VMP-22-18-040912	4/9/2012															
		VMP-22-18-070912	7/9/2012															
		VMP-22-18-100412	10/4/2012															
		VMP-22-18-012413	1/24/2013															
		VMP-22-18-042213	4/22/2013															
		VMP-22-18-072913	7/29/2013															
		VMP-22-18-101813	10/18/2013															

SEE LAST PAGE OF TABLE FOR NOTES

TABLE 5
CUMULATIVE SUMMARY OF SOIL VAPOR ANALYTICAL DETECTIONS AND SCREENING RESULTS: VILLAGE - VOCS

Location	Depth	Sample ID	Sample Date	Hexane, 3,4-dimethyl-			Pentane, 2-methyl-			Pentane, 2,2,3-trimethyl-			Pentane, 2,3-dimethyl-			Pentane, 2,3,4-trimethyl-		
				Result (ppbV)	Lab Quals	URS Quals	Result (ppbV)	Lab Quals	URS Quals	Result (ppbV)	Lab Quals	URS Quals	Result (ppbV)	Lab Quals	URS Quals	Result (ppbV)	Lab Quals	URS Quals
VMP-22	38 ft	VMP-22-38-041811	4/18/2011															
		VMP-22-38-012512	1/25/2012															
		VMP-22-38-040912	4/9/2012															
		VMP-22-38-070912	7/9/2012															
		VMP-22-38-100412	10/4/2012															
		VMP-22-38-012413	1/24/2013															
		VMP-22-38-042213	4/22/2013															
		VMP-22-38-072913	7/29/2013															
		VMP-22-38-101813	10/18/2013															
VMP-23	5 ft	VMP-23-5-021511	2/15/2011															
		VMP-23-5-042111	4/21/2011															
		VMP-23-5-072711	7/27/2011															
		VMP-23-5-110211	11/2/2011															
		VMP-23-5-012512	1/25/2012															
		VMP-23-5-040912	4/9/2012															
		VMP-23-5-070912	7/9/2012															
		VMP-23-5-100312	10/3/2012															
		VMP-23-5-012413	1/24/2013															
		VMP-23-5-042213	4/22/2013															
		VMP-23-5-072313	7/23/2013															
		VMP-23-5-101813	10/18/2013															
	10 ft	VMP-23-10-021511	2/15/2011															
		VMP-23-10-042111	4/21/2011															
		VMP-23-10-072711	7/27/2011															
		VMP-23-10-110211	11/2/2011															
		VMP-23-10-012512	1/25/2012															
		VMP-23-10-040912	4/9/2012															
		VMP-23-10-040912-Dup	4/9/2012															
		VMP-23-10-070912	7/9/2012															
		VMP-23-10-100312	10/3/2012															
		VMP-23-10-012413	1/24/2013															
		VMP-23-10-042213	4/22/2013															
		VMP-23-10-072313	7/23/2013															
		VMP-23-10-101813	10/18/2013															
		VMP-23-10-101813-DUP	10/18/2013															

SEE LAST PAGE OF TABLE FOR NOTES

TABLE 5
CUMULATIVE SUMMARY OF SOIL VAPOR ANALYTICAL DETECTIONS AND SCREENING RESULTS: VILLAGE - VOCS

Location	Depth	Sample ID	Sample Date	Hexane, 3,4-dimethyl-			Pentane, 2-methyl-			Pentane, 2,2,3-trimethyl-			Pentane, 2,3-dimethyl-			Pentane, 2,3,4-trimethyl-		
				Result (ppbV)	Lab Quals	URS Quals	Result (ppbV)	Lab Quals	URS Quals	Result (ppbV)	Lab Quals	URS Quals	Result (ppbV)	Lab Quals	URS Quals	Result (ppbV)	Lab Quals	URS Quals
VMP-23	25 ft	VMP-23-25-021511	2/15/2011															
		VMP-23-25-042111	4/21/2011															
		VMP-23-25-072711	7/27/2011															
		VMP-23-25-110511	11/5/2011															
		VMP-23-25-012512	1/25/2012															
		VMP-23-25-040912	4/9/2012															
		VMP-23-25-071012	7/10/2012															
		VMP-23-25-100312	10/3/2012															
		VMP-23-25-012413	1/24/2013															
		VMP-23-25-042213	4/22/2013															
		VMP-23-25-072313	7/23/2013															
		VMP-23-25-102113	10/21/2013															
	40 ft	VMP-23-40-071012	7/10/2012															
		VMP-23-40-100312	10/3/2012															
		VMP-23-40-012413	1/24/2013															
		VMP-23-40-042213	4/22/2013															
		VMP-23-40-042213-Dup	4/22/2013															
		VMP-23-40-102113	10/21/2013															
VMP-24	5 ft	VMP-24-5-021611	2/16/2011															
		VMP-24-5-040811	4/8/2011															
		VMP-24-5-072811	7/28/2011															
		VMP-24-5-110211	11/2/2011															
		VMP-24-5-110211-DUP	11/2/2011															
		VMP-24-5-012512	1/25/2012															
		VMP-24-5-040912	4/9/2012															
		VMP-24-5-071212	7/12/2012															
		VMP-24-5-101912	10/19/2012															
		VMP-24-5-012313	1/23/2013															
		VMP-24-5-050113	5/1/2013															
		VMP-24-5-073113	7/31/2013															
		VMP-24-5-102113	10/21/2013															

SEE LAST PAGE OF TABLE FOR NOTES

TABLE 5
CUMULATIVE SUMMARY OF SOIL VAPOR ANALYTICAL DETECTIONS AND SCREENING RESULTS: VILLAGE - VOCS

Location	Depth	Sample ID	Sample Date	Hexane, 3,4-dimethyl-			Pentane, 2-methyl-			Pentane, 2,2,3-trimethyl-			Pentane, 2,3-dimethyl-			Pentane, 2,3,4-trimethyl-		
				Result (ppbV)	Lab Quals	URS Quals	Result (ppbV)	Lab Quals	URS Quals	Result (ppbV)	Lab Quals	URS Quals	Result (ppbV)	Lab Quals	URS Quals	Result (ppbV)	Lab Quals	URS Quals
VMP-24	10 ft	VMP-24-10-021711	2/17/2011															
		VMP-24-10-041111	4/11/2011															
		VMP-24-10-072811	7/28/2011															
		VMP-24-10-110211	11/2/2011															
		VMP-24-10-012512	1/25/2012															
		VMP-24-10-041012	4/10/2012															
		VMP-24-10-071212	7/12/2012															
		VMP-24-10-100912	10/9/2012															
		VMP-24-10-012313	1/23/2013															
		VMP-24-10-042513	4/25/2013															
		VMP-24-10-073113	7/31/2013															
		VMP-24-10-102113	10/21/2013															
	22 ft	VMP-24-22-021711	2/17/2011															
		VMP-24-22-041111	4/11/2011															
		VMP-24-22-072811	7/28/2011															
		VMP-24-22-072811-Dup	7/28/2011															
		VMP-24-22-110611	11/6/2011															
		VMP-24-22-012512	1/25/2012															
		VMP-24-22-041012	4/10/2012															
		VMP-24-22-071212	7/12/2012															
		VMP-24-22-100912	10/9/2012															
		VMP-24-22-012313	1/23/2013															
		VMP-24-22-042513	4/25/2013															
		VMP-24-22-042513-Dup	4/25/2013															
		VMP-24-22-073113	7/31/2013															
		VMP-24-22-102213	10/22/2013															
	34 ft	VMP-24-34-021711	2/17/2011															
		VMP-24-34-041111	4/11/2011															
		VMP-24-34-072811	7/28/2011															
		VMP-24-34-110611	11/6/2011															
		VMP-24-34-012512	1/25/2012															
		VMP-24-34-041012	4/10/2012															
		VMP-24-34-071212	7/12/2012															
		VMP-24-34-100912	10/9/2012															
		VMP-24-34-012313	1/23/2013															
		VMP-24-34-050613	5/6/2013															
		VMP-24-34-073113	7/31/2013															
		VMP-24-34-073113-Dup	7/31/2013															
		VMP-24-34-102213	10/22/2013															

SEE LAST PAGE OF TABLE FOR NOTES

TABLE 5
CUMULATIVE SUMMARY OF SOIL VAPOR ANALYTICAL DETECTIONS AND SCREENING RESULTS: VILLAGE - VOCS

Location	Depth	Sample ID	Sample Date	Hexane, 3,4-dimethyl-			Pentane, 2-methyl-			Pentane, 2,2,3-trimethyl-			Pentane, 2,3-dimethyl-			Pentane, 2,3,4-trimethyl-		
				Result (ppbV)	Lab Quals	URS Quals	Result (ppbV)	Lab Quals	URS Quals	Result (ppbV)	Lab Quals	URS Quals	Result (ppbV)	Lab Quals	URS Quals	Result (ppbV)	Lab Quals	URS Quals
VMP-31	5 ft	VMP-31-5-042512	4/25/2012															
		VMP-31-5-072012	7/20/2012															
		VMP-31-5-102612	10/26/2012															
		VMP-31-5-021113	2/11/2013															
		VMP-31-5-051513	5/15/2013															
	10 ft	VMP-31-10-042512	4/25/2012															
		VMP-31-10-072612	7/26/2012															
		VMP-31-10-102612	10/26/2012															
		VMP-31-10-021313	2/13/2013															
		VMP-31-10-051713	5/17/2013															
		VMP-31-10-111313	11/13/2013															
	20 ft	VMP-31-20-101912	10/19/2012															
		VMP-31-20-021113	2/11/2013															
		VMP-31-20-111213	11/12/2013															
	30 ft	VMP-31-30-042512	4/25/2012															
		VMP-31-30-042512-Dup	4/25/2012															
		VMP-31-30-072012	7/20/2012															
		VMP-31-30-101912	10/19/2012															
		VMP-31-30-021113	2/11/2013															
		VMP-31-30-050713	5/7/2013															
		VMP-31-30-080913	8/9/2013															
		VMP-31-30-111213	11/12/2013															
VMP-32	5 ft	VMP-32-5-042512	4/25/2012															
		VMP-32-5-072012	7/20/2012															
		VMP-32-5-101812	10/18/2012															
		VMP-32-5-020513	2/5/2013															
		VMP-32-5-050713	5/7/2013															
		VMP-32-5-080213	8/2/2013															
		VMP-32-5-110813	11/8/2013															
	10 ft	VMP-32-10-041612	4/16/2012															
		VMP-32-10-072012	7/20/2012															
		VMP-32-10-101812	10/18/2012															
		VMP-32-10-020513	2/5/2013															
		VMP-32-10-050713	5/7/2013															
		VMP-32-10-080213	8/2/2013															
		VMP-32-10-082313-R	8/23/2013															
		VMP-32-10-082313-R-DUP	8/23/2013															
		VMP-32-10-110813	11/8/2013															

SEE LAST PAGE OF TABLE FOR NOTES

TABLE 5
CUMULATIVE SUMMARY OF SOIL VAPOR ANALYTICAL DETECTIONS AND SCREENING RESULTS: VILLAGE - VOCS

Location	Depth	Sample ID	Sample Date	Hexane, 3,4-dimethyl-			Pentane, 2-methyl-			Pentane, 2,2,3-trimethyl-			Pentane, 2,3-dimethyl-			Pentane, 2,3,4-trimethyl-		
				Result (ppbV)	Lab Quals	URS Quals	Result (ppbV)	Lab Quals	URS Quals	Result (ppbV)	Lab Quals	URS Quals	Result (ppbV)	Lab Quals	URS Quals	Result (ppbV)	Lab Quals	URS Quals
VMP-32	20 ft	VMP-32-20-041612	4/16/2012															
		VMP-32-20-072012	7/20/2012															
		VMP-32-20-101812	10/18/2012															
		VMP-32-20-020513	2/5/2013															
		VMP-32-20-050713	5/7/2013															
		VMP-32-20-050713-Dup	5/7/2013															
		VMP-32-20-080213	8/2/2013															
		VMP-32-20-110813	11/8/2013															
	30 ft	VMP-32-30-041612	4/16/2012															
		VMP-32-30-072012	7/20/2012															
		VMP-32-30-101812	10/18/2012															
		VMP-32-30-020513	2/5/2013															
		VMP-32-30-050713	5/7/2013															
		VMP-32-30-080213	8/2/2013															
		VMP-32-30-110813	11/8/2013															
VMP-42	10 ft	VMP-42-10-041812	4/18/2012															
		VMP-42-10-041812-Dup	4/18/2012															
		VMP-42-20-041812	4/18/2012															
		VMP-42-10-071912	7/19/2012															
		VMP-42-10-101212	10/12/2012															
		VMP-42-10-013113	1/31/2013															
		VMP-42-10-043013	4/30/2013															
		VMP-42-20-043013	4/30/2013															
		VMP-42-10-080213	8/2/2013															
		VMP-42-10-102913	10/29/2013															
	20 ft	VMP-42-20-071912	7/19/2012															
		VMP-42-20-101212	10/12/2012															
		VMP-42-20-101212-Dup	10/12/2012															
		VMP-42-20-013113	1/31/2013															
		VMP-42-20-080213	8/2/2013															
		VMP-42-20-102913	10/29/2013															
	30 ft	VMP-42-30-041912	4/19/2012															
		VMP-42-30-071912	7/19/2012															
		VMP-42-30-101212	10/12/2012															
		VMP-42-30-101212-Dup	10/12/2012															
		VMP-42-30-013113	1/31/2013															
		VMP-42-30-043013	4/30/2013															
		VMP-42-30-080213	8/2/2013															
		VMP-42-30-102913	10/29/2013															
		VMP-42-30-102913-Dup	10/29/2013															

SEE LAST PAGE OF TABLE FOR NOTES

TABLE 5
CUMULATIVE SUMMARY OF SOIL VAPOR ANALYTICAL DETECTIONS AND SCREENING RESULTS: VILLAGE - VOCS

Location	Depth	Sample ID	Sample Date	Hexane, 3,4-dimethyl-			Pentane, 2-methyl-			Pentane, 2,2,3-trimethyl-			Pentane, 2,3-dimethyl-			Pentane, 2,3,4-trimethyl-		
				Result (ppbV)	Lab Quals	URS Quals	Result (ppbV)	Lab Quals	URS Quals	Result (ppbV)	Lab Quals	URS Quals	Result (ppbV)	Lab Quals	URS Quals	Result (ppbV)	Lab Quals	URS Quals
VMP-43	10 ft	VMP-43-10-041612	4/16/2012															
		VMP-43-10-071912	7/19/2012															
		VMP-43-10-101612	10/16/2012															
		VMP-43-10-051713	5/17/2013															
		VMP-43-10-080913	8/9/2013															
		VMP-43-10-111313	11/13/2013															
	20 ft	VMP-43-20-041612	4/16/2012															
		VMP-43-20-071912	7/19/2012															
		VMP-43-20-101812	10/18/2012															
		VMP-43-20-012413	1/24/2013															
		VMP-43-20-043013	4/30/2013															
		VMP-43-20-080913	8/9/2013															
		VMP-43-20-102913	10/29/2013															
	30 ft	VMP-43-30-042312	4/23/2012															
		VMP-43-30-071912	7/19/2012															
		VMP-43-30-101812	10/18/2012															
		VMP-43-30-012413	1/24/2013															
		VMP-43-30-043013	4/30/2013															
		VMP-43-30-080913	8/9/2013															
		VMP-43-30-102913	10/29/2013															
VMP-44	10 ft	VMP-44-10-041912	4/19/2012															
		VMP-44-10-072012	7/20/2012															
		VMP-44-10-081012	8/10/2012															
		VMP-44-10-101212	10/12/2012															
		VMP-44-10-012513	1/25/2013															
		VMP-44-10-042913	4/29/2013															
		VMP-44-10-080213	8/2/2013															
		VMP-44-10-082313-R	8/23/2013															
		VMP-44-10-111113	11/11/2013															
	20 ft	VMP-44-20-041912	4/19/2012															
		VMP-44-20-072512	7/25/2012															
		VMP-44-20-101212	10/12/2012															
		VMP-44-20-012513	1/25/2013															
		VMP-44-20-042913	4/29/2013															
		VMP-44-20-081313	8/13/2013															
		VMP-44-20-111113	11/11/2013															

SEE LAST PAGE OF TABLE FOR NOTES

TABLE 5
CUMULATIVE SUMMARY OF SOIL VAPOR ANALYTICAL DETECTIONS AND SCREENING RESULTS: VILLAGE - VOCS

Location	Depth	Sample ID	Sample Date	Hexane, 3,4-dimethyl-			Pentane, 2-methyl-			Pentane, 2,2,3-trimethyl-			Pentane, 2,3-dimethyl-			Pentane, 2,3,4-trimethyl-		
				Result (ppbV)	Lab Quals	URS Quals	Result (ppbV)	Lab Quals	URS Quals	Result (ppbV)	Lab Quals	URS Quals	Result (ppbV)	Lab Quals	URS Quals	Result (ppbV)	Lab Quals	URS Quals
VMP-44	30 ft	VMP-44-30-041912	4/19/2012															
		VMP-44-30-072512	7/25/2012															
		VMP-44-30-072512-Dup	7/25/2012															
		VMP-44-30-101512	10/15/2012															
		VMP-44-30-101512-Dup	10/15/2012															
		VMP-44-30-012513	1/25/2013															
		VMP-44-30-043013	4/30/2013															
		VMP-44-30-081313	8/13/2013															
		VMP-44-30-111113	11/11/2013															
VMP-45	10 ft	VMP-45-10-041912	4/19/2012															
		VMP-45-10-071912	7/19/2012															
		VMP-45-10-101512	10/15/2012															
		VMP-45-10-013013	1/30/2013															
		VMP-45-10-042913	4/29/2013															
		VMP-45-10-080513	8/5/2013															
		VMP-45-10-102913	10/29/2013															
	20 ft	VMP-45-20-041912	4/19/2012															
		VMP-45-20-071912	7/19/2012															
		VMP-45-20-101512	10/15/2012															
		VMP-45-20-013013	1/30/2013															
		VMP-45-20-042913	4/29/2013															
		VMP-45-20-042913-Dup	4/29/2013															
		VMP-45-20-080513	8/5/2013															
		VMP-45-20-102913	10/29/2013															
	30 ft	VMP-45-30-041912	4/19/2012															
		VMP-45-30-071912	7/19/2012															
		VMP-45-30-101512	10/15/2012															
		VMP-45-30-101512-Dup	10/15/2012															
		VMP-45-30-013013	1/30/2013															
		VMP-45-30-042913	4/29/2013															
		VMP-45-30-080513	8/5/2013															
		VMP-45-30-102913	10/29/2013															
VMP-47	5 ft	VMP-47-5-012113	1/21/2013				13 (ppbV)									39 (ppbV)		
		VMP-47-5-012313-R	1/23/2013	310000 (ppbV)			620000 (ppbV)						370000 (ppbV)					
		VMP-47-5-060513	6/5/2013															
		VMP-47-5-072613	7/26/2013															
		VMP-47-5-110813	11/8/2013															

SEE LAST PAGE OF TABLE FOR NOTES

TABLE 5
CUMULATIVE SUMMARY OF SOIL VAPOR ANALYTICAL DETECTIONS AND SCREENING RESULTS: VILLAGE - VOCS

Location	Depth	Sample ID	Sample Date	Hexane, 3,4-dimethyl-			Pentane, 2-methyl-			Pentane, 2,2,3-trimethyl-			Pentane, 2,3-dimethyl-			Pentane, 2,3,4-trimethyl-		
				Result (ppbV)	Lab Quals	URS Quals	Result (ppbV)	Lab Quals	URS Quals	Result (ppbV)	Lab Quals	URS Quals	Result (ppbV)	Lab Quals	URS Quals	Result (ppbV)	Lab Quals	URS Quals
VMP-47	10 ft	VMP-47-10-012113	1/21/2013															
		VMP-47-10-012313-R	1/23/2013				75000 (ppbV)						42000 (ppbV)					
		VMP-47-10-060513	6/5/2013															
		VMP-47-10-072613	7/26/2013															
		VMP-47-10-110813	11/8/2013															
	20 ft	VMP-47-20-012113	1/21/2013				160000 (ppbV)						110000 (ppbV)					
		VMP-47-20-012313-R	1/23/2013				470000 (ppbV)						300000 (ppbV)					
		VMP-47-20-060513	6/5/2013															
		VMP-47-20-060513-Dup	6/5/2013															
		VMP-47-20-072613	7/26/2013															
		VMP-47-20-110813	11/8/2013															
	30 ft	VMP-47-30-012113	1/21/2013				150000 (ppbV)						97000 (ppbV)					
		VMP-47-30-012313-R	1/23/2013				600000 (ppbV)						370000 (ppbV)					
		VMP-47-30-060513	6/5/2013															
		VMP-47-30-072613	7/26/2013															
		VMP-47-30-110813	11/8/2013															
VMP-48	5 ft	VMP-48-5-020113	2/1/2013															
		VMP-48-5-050313	5/3/2013															
		VMP-48-5-080613	8/6/2013															
		VMP-48-5-110513	11/5/2013															
	10 ft	VMP-48-10-020113	2/1/2013															
		VMP-48-10-050813	5/8/2013															
		VMP-48-10-080613	8/6/2013															
		VMP-48-10-103113	10/31/2013															
	20 ft	VMP-48-20-020113	2/1/2013															
		VMP-48-20-103113	10/31/2013															
	30 ft	VMP-48-30-020113	2/1/2013															
		VMP-48-30-020113-DUP	2/1/2013															
		VMP-48-30-050313	5/3/2013															
		VMP-48-30-080613	8/6/2013															
		VMP-48-30-110513	11/5/2013															

TABLE 5
CUMULATIVE SUMMARY OF SOIL VAPOR ANALYTICAL DETECTIONS AND SCREENING RESULTS: VILLAGE - VOCS

Location	Depth	Sample ID	Sample Date	Hexane, 3,4-dimethyl-			Pentane, 2-methyl-			Pentane, 2,2,3-trimethyl-			Pentane, 2,3-dimethyl-			Pentane, 2,3,4-trimethyl-		
				Result (ppbV)	Lab Quals	URS Quals	Result (ppbV)	Lab Quals	URS Quals	Result (ppbV)	Lab Quals	URS Quals	Result (ppbV)	Lab Quals	URS Quals	Result (ppbV)	Lab Quals	URS Quals
VMP-49	5 ft	VMP-49-5-020113	2/1/2013															
		VMP-49-5-050713	5/7/2013															
		VMP-49-5-080613	8/6/2013															
		VMP-49-5-111113	11/11/2013															
	10 ft	VMP-49-10-020113	2/1/2013															
		VMP-49-10-050713	5/7/2013															
		VMP-49-10-050713-Dup	5/7/2013															
		VMP-49-10-080613	8/6/2013															
		VMP-49-10-103113	10/31/2013															
	20 ft	VMP-49-20-020113	2/1/2013															
		VMP-49-20-050913	5/9/2013															
		VMP-49-20-080613	8/6/2013															
		VMP-49-20-080613-Dup	8/6/2013															
		VMP-49-20-111113	11/11/2013															
	30 ft	VMP-49-30-020113	2/1/2013															
		VMP-49-30-050813	5/8/2013															
		VMP-49-30-080613	8/6/2013															
		VMP-49-30-111113	11/11/2013															
VMP-50	5 ft	VMP-50-5-020113	2/1/2013															
		VMP-50-5-050713	5/7/2013															
		VMP-50-5-080713	8/7/2013															
		VMP-50-5-110713	11/7/2013															
	10 ft	VMP-50-10-020113	2/1/2013															
		VMP-50-10-050713	5/7/2013															
		VMP-50-10-080713	8/7/2013															
		VMP-50-10-080713-Dup	8/7/2013															
		VMP-50-10-110713	11/7/2013															
	20 ft	VMP-50-20-020113	2/1/2013															
		VMP-50-20-050713	5/7/2013															
		VMP-50-20-080713	8/7/2013															
		VMP-50-20-110713	11/7/2013															
		VMP-50-20-110713-Dup	11/7/2013															
	30 ft	VMP-50-30-020113	2/1/2013															
		VMP-50-30-050713	5/7/2013															
		VMP-50-30-080713	8/7/2013															
		VMP-50-30-110713	11/7/2013															

SEE LAST PAGE OF TABLE FOR NOTES

TABLE 5
CUMULATIVE SUMMARY OF SOIL VAPOR ANALYTICAL DETECTIONS AND SCREENING RESULTS: VILLAGE - VOCS

Location	Depth	Sample ID	Sample Date	Hexane, 3,4-dimethyl-			Pentane, 2-methyl-			Pentane, 2,2,3-trimethyl-			Pentane, 2,3-dimethyl-			Pentane, 2,3,4-trimethyl-		
				Result (ppbV)	Lab Quals	URS Quals	Result (ppbV)	Lab Quals	URS Quals	Result (ppbV)	Lab Quals	URS Quals	Result (ppbV)	Lab Quals	URS Quals	Result (ppbV)	Lab Quals	URS Quals
VMP-51	5 ft	VMP-51-5-020113	2/1/2013															
		VMP-51-5-050213	5/2/2013															
		VMP-51-5-080713	8/7/2013															
		VMP-51-5-103013	10/30/2013															
	10 ft	VMP-51-10-020113	2/1/2013															
		VMP-51-10-050213	5/2/2013															
		VMP-51-10-080713	8/7/2013															
		VMP-51-10-103013	10/30/2013															
	20 ft	VMP-51-20-021513-R	2/15/2013															
		VMP-51-20-050213	5/2/2013															
		VMP-51-20-080713	8/7/2013															
		VMP-51-20-103013	10/30/2013															
	30 ft	VMP-51-30-020413	2/4/2013															
		VMP-51-30-020413-DUP	2/4/2013															
		VMP-51-30-050213	5/2/2013															
		VMP-51-30-080713	8/7/2013															
		VMP-51-30-103013	10/30/2013															
VMP-52	5 ft	VMP-52-5-020413	2/4/2013															
		VMP-52-5-050213	5/2/2013															
		VMP-52-5-050213-Dup	5/2/2013															
		VMP-52-5-080713	8/7/2013															
		VMP-52-5-103013	10/30/2013															
	10 ft	VMP-52-10-020413	2/4/2013															
		VMP-52-10-051613	5/16/2013															
		VMP-52-10-080713	8/7/2013															
		VMP-52-10-103013	10/30/2013															
	20 ft	VMP-52-20-020413	2/4/2013															
		VMP-52-20-020413-DUP	2/4/2013															
		VMP-52-20-050213	5/2/2013															
		VMP-52-20-080713	8/7/2013															
		VMP-52-20-103013	10/30/2013															
	30 ft	VMP-52-30-020413	2/4/2013															
		VMP-52-30-050613	5/6/2013															
		VMP-52-30-080713	8/7/2013															
		VMP-52-30-103013	10/30/2013															

SEE LAST PAGE OF TABLE FOR NOTES

TABLE 5
CUMULATIVE SUMMARY OF SOIL VAPOR ANALYTICAL DETECTIONS AND SCREENING RESULTS: VILLAGE - VOCS

Location	Depth	Sample ID	Sample Date	Hexane, 3,4-dimethyl-			Pentane, 2-methyl-			Pentane, 2,2,3-trimethyl-			Pentane, 2,3-dimethyl-			Pentane, 2,3,4-trimethyl-		
				Result (ppbV)	Lab Quals	URS Quals	Result (ppbV)	Lab Quals	URS Quals	Result (ppbV)	Lab Quals	URS Quals	Result (ppbV)	Lab Quals	URS Quals	Result (ppbV)	Lab Quals	URS Quals
VMP-53	5 ft	VMP-53-5-020513	2/5/2013															
		VMP-53-5-050213	5/2/2013															
		VMP-53-5-071113-R	7/11/2013															
		VMP-53-5-080613	8/6/2013															
		VMP-53-5-103013	10/30/2013															
	10 ft	VMP-53-10-020513	2/5/2013															
		VMP-53-10-020513-DUP	2/5/2013															
		VMP-53-10-050313	5/3/2013															
		VMP-53-10-071113-R	7/11/2013															
		VMP-53-10-080613	8/6/2013															
		VMP-53-10-080613-Dup	8/6/2013															
		VMP-53-10-103013	10/30/2013															
	20 ft	VMP-53-20-020513	2/5/2013															
		VMP-53-20-050313	5/3/2013															
		VMP-53-20-071113-R	7/11/2013															
		VMP-53-20-080613	8/6/2013															
		VMP-53-20-103013	10/30/2013															
		VMP-53-20-103013-Dup	10/30/2013															
	30 ft	VMP-53-30-020513	2/5/2013															
		VMP-53-30-050313	5/3/2013															
		VMP-53-30-071113-R	7/11/2013															
		VMP-53-30-080613	8/6/2013															
		VMP-53-30-103013	10/30/2013															
VMP-54	5 ft	VMP-54-5-020613	2/6/2013															
		VMP-54-5-050213	5/2/2013															
		VMP-54-5-080613	8/6/2013															
		VMP-54-5-103013	10/30/2013															
	10 ft	VMP-54-10-020613	2/6/2013															
		VMP-54-10-050213	5/2/2013															
		VMP-54-10-080613	8/6/2013															
		VMP-54-10-103013	10/30/2013															
	20 ft	VMP-54-20-020613	2/6/2013															
		VMP-54-20-020613-DUP	2/6/2013															
		VMP-54-20-050213	5/2/2013															
		VMP-54-20-080613	8/6/2013															
		VMP-54-20-103013	10/30/2013															

SEE LAST PAGE OF TABLE FOR NOTES

TABLE 5
CUMULATIVE SUMMARY OF SOIL VAPOR ANALYTICAL DETECTIONS AND SCREENING RESULTS: VILLAGE - VOCS

Location	Depth	Sample ID	Sample Date	Hexane, 3,4-dimethyl-			Pentane, 2-methyl-			Pentane, 2,2,3-trimethyl-			Pentane, 2,3-dimethyl-			Pentane, 2,3,4-trimethyl-		
				Result (ppbV)	Lab Quals	URS Quals	Result (ppbV)	Lab Quals	URS Quals	Result (ppbV)	Lab Quals	URS Quals	Result (ppbV)	Lab Quals	URS Quals	Result (ppbV)	Lab Quals	URS Quals
VMP-54	30 ft	VMP-54-30-020613	2/6/2013															
		VMP-54-30-020613-DUP	2/6/2013															
		VMP-54-30-050213	5/2/2013															
		VMP-54-30-050213-Dup	5/2/2013															
		VMP-54-30-103013	10/30/2013															

SEE LAST PAGE OF TABLE FOR NOTES

TABLE 5
CUMULATIVE SUMMARY OF SOIL VAPOR ANALYTICAL DETECTIONS AND SCREENING RESULTS: VILLAGE - VOCS

Location	Depth	Sample ID	Sample Date	Pentane, 2,4-dimethyl-			Pentane, 3-methyl-			Unknown			Isobutane			Pentane		
				Result (ppbV)	Lab Quals	URS Quals	Result (ppbV)	Lab Quals	URS Quals	Result (ppbV)	Lab Quals	URS Quals	Result (ppbV)	Lab Quals	URS Quals	Result (ppbV)	Lab Quals	URS Quals
VMP-1	5 ft	VMP-1-5	11/2/2009															
		VMP-1-5-082510	8/25/2010															
		VMP-1-5-111710	11/17/2010															
		VMP-1-5-020411	2/4/2011															
		VMP-1-5-041211	4/12/2011															
		VMP-1-5-080111	8/1/2011															
		VMP-1-5-110311	11/3/2011															
		VMP-1-5-013012	1/30/2012															
		VMP-1-5-041312	4/13/2012															
		VMP-1-5-071612	7/16/2012															
		VMP-1-5-101112	10/11/2012															
		VMP-1-5-012113	1/21/2013	1400 (ppbV)			1800 (ppbV)									1900 (ppbV)		
		VMP-1-5-012313-R	1/23/2013										240000 (ppbV)			340000 (ppbV)		
		VMP-1-5-050813	5/8/2013															
		VMP-1-5-072913	7/29/2013															
		VMP-1-5-072913-Dup	7/29/2013															
		VMP-1-5-110413	11/4/2013															
	8.5 ft	VMP-1-8.5	11/2/2009															
		VMP-1-8.5-082510	8/25/2010															
		VMP-1-8.5-111710	11/17/2010															
		VMP-1-8.5-111710-Dup	11/17/2010															
		VMP-1-8.5-020411	2/4/2011															
		VMP-1-8.5-041211	4/12/2011															
		VMP-1-8.5-080111	8/1/2011															
		VMP-1-8.5-080111-Dup	8/1/2011															
		VMP-1-8.5-110311	11/3/2011															
		VMP-1-8.5-013012	1/30/2012															
		VMP-1-8.5-041612	4/16/2012															
		VMP-1-8.5-041612-Dup	4/16/2012															

SEE LAST PAGE OF TABLE FOR NOTES

TABLE 5
CUMULATIVE SUMMARY OF SOIL VAPOR ANALYTICAL DETECTIONS AND SCREENING RESULTS: VILLAGE - VOCS

Location	Depth	Sample ID	Sample Date	Pentane, 2,4-dimethyl-			Pentane, 3-methyl-			Unknown			Isobutane			Pentane		
				Result (ppbV)	Lab Quals	URS Quals	Result (ppbV)	Lab Quals	URS Quals	Result (ppbV)	Lab Quals	URS Quals	Result (ppbV)	Lab Quals	URS Quals	Result (ppbV)	Lab Quals	URS Quals
VMP-1	8.5 ft	VMP-1-8.5-071612	7/16/2012															
		VMP-1-8.5-101112	10/11/2012															
		VMP-1-8.5-012113	1/21/2013				3000 (ppbV)						3800 (ppbV)			4600 (ppbV)		
		VMP-1-8.5-012313-R	1/23/2013										11000 (ppbV)			15000 (ppbV)		
		VMP-1-8.5-050813	5/8/2013															
		VMP-1-8.5-072913	7/29/2013															
		VMP-1-8.5-110413	11/4/2013															
	23.5 ft	VMP-1-23.5	11/2/2009															
		VMP - 1 - 23.5 - 083010	8/30/2010															
		VMP-1-23.5-111810	11/17/2010															
		VMP-1-23.5-020411	2/4/2011															
		VMP-1-23.5-041211	4/12/2011															
		VMP-1-23.5-041211-DUP	4/12/2011															
		VMP-1-23.5-080111	8/1/2011															
		VMP-1-23.5-110611	11/6/2011															
		VMP-1-23.5-013112	1/31/2012															
		VMP-1-23.5-041612	4/16/2012															
		VMP-1-23.5-071612	7/16/2012															
		VMP-1-23.5-102412	10/24/2012															
		VMP-1-23.5-012113	1/21/2013															
		VMP-1-23.5-012313-R	1/23/2013				870000 (ppbV)						1300000 (ppbV)			1600000 (ppbV)		
		VMP-1-23.5-050813	5/8/2013															
		VMP-1-23.5-050813-Dup	5/8/2013															
		VMP-1-23.5-072913	7/29/2013															
		VMP-1-23.5-110413	11/4/2013															
	38.5 ft	VMP-1-38.5	11/2/2009															
		VMP-1-38.5-073112	7/31/2012															
		VMP-1-38.5-102612	10/26/2012															
		VMP-1-38.5-012113	1/21/2013	420 (ppbV)		J	600 (ppbV)		J							680 (ppbV)		J
		VMP-1-38.5-012313-R	1/23/2013										760000 (ppbV)			1000000 (ppbV)		
		VMP-1-38.5-050913	5/9/2013															

SEE LAST PAGE OF TABLE FOR NOTES

TABLE 5
CUMULATIVE SUMMARY OF SOIL VAPOR ANALYTICAL DETECTIONS AND SCREENING RESULTS: VILLAGE - VOCS

Location	Depth	Sample ID	Sample Date	Pentane, 2,4-dimethyl-			Pentane, 3-methyl-			Unknown			Isobutane			Pentane		
				Result (ppbV)	Lab Quals	URS Quals	Result (ppbV)	Lab Quals	URS Quals	Result (ppbV)	Lab Quals	URS Quals	Result (ppbV)	Lab Quals	URS Quals	Result (ppbV)	Lab Quals	URS Quals
VMP-2	5 ft	VMP-2-5	11/2/2009															
		VMP - 2 - 5 - 083110	8/31/2010															
		VMP-2-5-111610	11/16/2010															
		VMP-2-5-020411	2/4/2011															
		VMP-2-5-041311	4/13/2011															
		VMP-2-5-080211	8/2/2011															
		VMP-2-5-110711	11/7/2011															
		VMP-2-5-012512	1/25/2012															
		VMP-2-5-042512	4/25/2012															
		VMP-2-5-071612	7/16/2012															
		VMP-2-5-102412	10/24/2012															
		VMP-2-5-013113	1/31/2013															
		VMP-2-5-050613	5/6/2013															
	8.5 ft	VMP-2-8.5	11/3/2009															
		VMP-2-8.5-D	11/3/2009															
		VMP - 2 - 8.5 - 083110	8/31/2010															
		VMP-2-8.5-111610	11/16/2010															
		VMP-2-8.5-020411	2/4/2011															
		VMP-2-8.5-041311	4/13/2011															
		VMP-2-8.5-080211	8/2/2011															
		VMP-2-8.5-110711	11/7/2011															
		VMP-2-8.5-012612	1/26/2012															
		VMP-2-8.5-012612-DUP	1/26/2012															
		VMP-2-8.5-041612	4/16/2012															
		VMP-2-8.5-041612-Dup	4/16/2012															
		VMP-2-8.5-071612	7/16/2012															
		VMP-2-8.5-071612-Dup	7/16/2012															
		VMP-2-8.5-102312	10/23/2012															
		VMP-2-8.5-020513	2/5/2013															
		VMP-2-8.5-050613	5/6/2013															
		VMP-2-8.5-050613-Dup	5/6/2013															

SEE LAST PAGE OF TABLE FOR NOTES

TABLE 5
CUMULATIVE SUMMARY OF SOIL VAPOR ANALYTICAL DETECTIONS AND SCREENING RESULTS: VILLAGE - VOCS

Location	Depth	Sample ID	Sample Date	Pentane, 2,4-dimethyl-			Pentane, 3-methyl-			Unknown			Isobutane			Pentane		
				Result (ppbV)	Lab Quals	URS Quals	Result (ppbV)	Lab Quals	URS Quals	Result (ppbV)	Lab Quals	URS Quals	Result (ppbV)	Lab Quals	URS Quals	Result (ppbV)	Lab Quals	URS Quals
VMP-2	22 ft	VMP-2-22	11/3/2009															
		VMP - 2 - 22 - 083110	8/31/2010															
		VMP-2-22-111610	11/16/2010															
		VMP-2-22-020411	2/4/2011															
		VMP-2-22-041311	4/13/2011															
		VMP-2-22-080211	8/2/2011															
		VMP-2-22-110711	11/7/2011															
		VMP-2-22-012612	1/26/2012															
		VMP-2-22-042712	4/27/2012															
		VMP-2-22-071612	7/16/2012															
		VMP-2-22-102312	10/23/2012															
		VMP-2-22-013113	1/31/2013															
		VMP-2-22-050613	5/6/2013															
		VMP-2-22-081213	8/12/2013															
		VMP-2-22-111513	11/15/2013															
	42 ft	VMP-2-42	11/3/2009															
		VMP-2-42-013113	1/31/2013															
		VMP-2-42-050613	5/6/2013															
VMP-3	5 ft	VMP-3-5	11/3/2009															
		VMP-3-5-090910	9/9/2010															
		VMP-3-5-112210	11/22/2010															
		VMP-3-5-020911	2/9/2011															
		VMP-3-5-041411	4/14/2011															
		VMP-3-5-080211	8/2/2011															
		VMP-3-5-110811	11/8/2011															
		VMP-3-5-110811-DUP	11/8/2011															
		VMP-3-5-012712	1/27/2012															
		VMP-3-5-041912	4/19/2012															
		VMP-3-5-072712	7/27/2012															
		VMP-3-5-060413	6/4/2013															
		VMP-3-5-072913	7/29/2013															
		VMP-3-5-110613	11/6/2013															

SEE LAST PAGE OF TABLE FOR NOTES

TABLE 5
CUMULATIVE SUMMARY OF SOIL VAPOR ANALYTICAL DETECTIONS AND SCREENING RESULTS: VILLAGE - VOCS

Location	Depth	Sample ID	Sample Date	Pentane, 2,4-dimethyl-			Pentane, 3-methyl-			Unknown			Isobutane			Pentane		
				Result (ppbV)	Lab Quals	URS Quals	Result (ppbV)	Lab Quals	URS Quals	Result (ppbV)	Lab Quals	URS Quals	Result (ppbV)	Lab Quals	URS Quals	Result (ppbV)	Lab Quals	URS Quals
VMP-3	10 ft	VMP-3-10	6/21/2010															
		VMP 3-10-091010	9/10/2010															
		VMP-3-10-092010	9/20/2010															
		VMP-3-10-112210	11/22/2010															
		VMP-3-10-112210-Dup	11/22/2010															
		VMP-3-10-020811	2/8/2011															
		VMP-3-10-041311	4/13/2011															
		VMP-3-10-080311	8/3/2011															
		VMP-3-10-110811	11/8/2011															
		VMP-3-10-012712	1/27/2012															
		VMP-3-10-042012	4/20/2012															
		VMP-3-10-072312	7/23/2012															
		VMP-3-10-101812	10/18/2012															
		VMP-3-10-020613	2/6/2013															
		VMP-3-10-060413	6/4/2013															
		VMP-3-10-072913	7/29/2013															
		VMP-3-10-110613	11/6/2013															
	22 ft	VMP-3-22	11/4/2009															
		VMP-3-22-092010	9/20/2010															
		VMP-3-22-112210	11/22/2010															
		VMP-3-22-020811	2/8/2011															
		VMP-3-22-041511	4/15/2011															
		VMP-3-22-080611	8/6/2011															
		VMP-3-22-110811	11/8/2011															
		VMP-3-22-013012	1/30/2012															
		VMP-3-22-042012	4/20/2012															
		VMP-3-22-072312	7/23/2012															
		VMP-3-22-101812	10/18/2012															
		VMP-3-22-020613	2/6/2013															
		VMP-3-22-060413	6/4/2013															
		VMP-3-22-060413-Dup	6/4/2013															
		VMP-3-22-072913	7/29/2013															
		VMP-3-22-110613	11/6/2013															
		VMP-3-22-110613-Dup	11/6/2013															

SEE LAST PAGE OF TABLE FOR NOTES

TABLE 5
CUMULATIVE SUMMARY OF SOIL VAPOR ANALYTICAL DETECTIONS AND SCREENING RESULTS: VILLAGE - VOCS

Location	Depth	Sample ID	Sample Date	Pentane, 2,4-dimethyl-			Pentane, 3-methyl-			Unknown			Isobutane			Pentane		
				Result (ppbV)	Lab Quals	URS Quals	Result (ppbV)	Lab Quals	URS Quals	Result (ppbV)	Lab Quals	URS Quals	Result (ppbV)	Lab Quals	URS Quals	Result (ppbV)	Lab Quals	URS Quals
VMP-3	31.5 ft	VMP-3-31.5	11/4/2009															
		VMP-3-31.5-090910	9/9/2010															
		VMP-3-31.5-112210	11/22/2010															
		VMP-3-31.5-020911	2/9/2011															
		VMP-3-31.5-041411	4/14/2011															
		VMP-3-31.5-041411-DUP	4/14/2011															
		VMP-3-31.5-080211	8/2/2011															
		VMP-3-31.5-080211-Dup	8/2/2011															
		VMP-3-31.5-110811	11/8/2011															
		VMP-3-31.5-012712	1/27/2012															
		VMP-3-31.5-041912	4/19/2012															
		VMP-3-31.5-041912-Dup	4/19/2012															
		VMP-3-31.5-072312	7/23/2012															
		VMP-3-31.5-101912	10/19/2012															
		VMP-3-31.5-020713	2/7/2013															
		VMP-3-31.5-060413	6/4/2013															
		VMP-3-31.5-072913	7/29/2013															
		VMP-3-31.5-110613	11/6/2013															
	39 ft	VMP-3-39	11/4/2009															
		VMP-3-39-101912	10/19/2012															
		VMP-3-39-021213	2/12/2013															
		VMP-3-39-060413	6/4/2013															
		VMP-3-39-072913	7/29/2013															
		VMP-3-39-110613	11/6/2013															
VMP-4	5 ft	VMP-4-5	11/5/2009															
		VMP-4-5-082510	8/25/2010															
		VMP-4-5-112210	11/22/2010															
		VMP-4-5-021411	2/14/2011															
		VMP-4-5-041911	4/19/2011															
		VMP-4-5-080311	8/3/2011															
		VMP-4-5-110911	11/9/2011															
		VMP-4-5-013012	1/30/2012															
		VMP-4-5-042512	4/25/2012															
		VMP-4-5-072512	7/25/2012															
		VMP-4-5-101812	10/18/2012															
		VMP-4-5-020713	2/7/2013															
		VMP-4-5-050913	5/9/2013															
		VMP-4-5-080113	8/1/2013															
		VMP-4-5-120313-R	12/3/2013															

SEE LAST PAGE OF TABLE FOR NOTES

TABLE 5
CUMULATIVE SUMMARY OF SOIL VAPOR ANALYTICAL DETECTIONS AND SCREENING RESULTS: VILLAGE - VOCS

Location	Depth	Sample ID	Sample Date	Pentane, 2,4-dimethyl-			Pentane, 3-methyl-			Unknown			Isobutane			Pentane		
				Result (ppbV)	Lab Quals	URS Quals	Result (ppbV)	Lab Quals	URS Quals	Result (ppbV)	Lab Quals	URS Quals	Result (ppbV)	Lab Quals	URS Quals	Result (ppbV)	Lab Quals	URS Quals
VMP-4	12 ft	VMP-4-12	11/5/2009															
		VMP-4-12-082510	8/25/2010															
		VMP-4-12-112310	11/23/2010															
		VMP-4-12-021411	2/14/2011															
		VMP-4-12-041911	4/19/2011															
		VMP-4-12-080311	8/3/2011															
		VMP-4-12-080311-Dup	8/3/2011															
		VMP-4-12-110911	11/9/2011															
		VMP-4-12-013012	1/30/2012															
		VMP-4-12-041812	4/18/2012															
		VMP-4-12-072312	7/23/2012															
		VMP-4-12-101812	10/18/2012															
		VMP-4-12-101812-Dup	10/18/2012															
		VMP-4-12-020713	2/7/2013															
		VMP-4-12-020713-DUP	2/7/2013															
		VMP-4-12-050913	5/9/2013															
		VMP-4-12-080113	8/1/2013															
		VMP-4-12-120313-R	12/3/2013															
	23.5 ft	VMP-4-23.5	11/5/2009															
		VMP - 4 - 23.5 - 083110	8/31/2010															
		VMP-4-23.5-112310	11/23/2010															
		VMP-4-23.5-021411	2/14/2011															
		VMP-4-23.5-042011	4/20/2011															
		VMP-4-23.5-042011-DUP	4/20/2011															
		VMP-4-23.5-080611	8/6/2011															
		VMP-4-23.5-110911	11/9/2011															
		VMP-4-23.5-013012	1/30/2012															
		VMP-4-23.5-013012-DUP	1/30/2012															
		VMP-4-23.5-041912	4/19/2012															
		VMP-4-23.5-072312	7/23/2012															
		VMP-4-23.5-101812	10/18/2012															
		VMP-4-23.5-020713	2/7/2013															
		VMP-4-23.5-051513	5/15/2013															
		VMP-4-23.5-080113	8/1/2013															
		VMP-4-23.5-080113-Dup	8/1/2013															
		VMP-4-23.5-110713	11/7/2013															

SEE LAST PAGE OF TABLE FOR NOTES

TABLE 5
CUMULATIVE SUMMARY OF SOIL VAPOR ANALYTICAL DETECTIONS AND SCREENING RESULTS: VILLAGE - VOCS

Location	Depth	Sample ID	Sample Date	Pentane, 2,4-dimethyl-			Pentane, 3-methyl-			Unknown			Isobutane			Pentane		
				Result (ppbV)	Lab Quals	URS Quals	Result (ppbV)	Lab Quals	URS Quals	Result (ppbV)	Lab Quals	URS Quals	Result (ppbV)	Lab Quals	URS Quals	Result (ppbV)	Lab Quals	URS Quals
VMP-4	39 ft	VMP-4-39	11/5/2009															
		VMP-4-39-042111	4/21/2011															
		VMP-4-39-041912	4/19/2012															
		VMP-4-39-072312	7/23/2012															
		VMP-4-39-101812	10/18/2012															
		VMP-4-39-101812-Dup	10/18/2012															
		VMP-4-39-020713	2/7/2013															
		VMP-4-39-051513	5/15/2013															
		VMP-4-39-110713	11/7/2013															
VMP-5	5 ft	VMP-5-5	11/5/2009															
		VMP-5-5-090910	9/9/2010															
		VMP-5-5-112210	11/22/2010															
		VMP-5-5-021611	2/16/2011															
		VMP-5-5-042111	4/21/2011															
		VMP-5-5-080511	8/5/2011															
		VMP-5-5-111111	11/11/2011															
		VMP-5-5-013012	1/30/2012															
		VMP-5-5-041112	4/11/2012															
		VMP-5-5-071312	7/13/2012															
		VMP-5-5-101212	10/12/2012															
		VMP-5-5-012513	1/25/2013															
		VMP-5-5-042913	4/29/2013															
		VMP-5-5-082313-R	8/23/2013															
		VMP-5-5-110513	11/5/2013															
	12.5 ft	VMP-5-12.5	11/6/2009															
		VMP-5-12.5-D	11/6/2009															
		VMP-5-12.5-090910	9/9/2010															
		VMP-5-12.5-112310	11/23/2010															
		VMP-5-12.5-021611	2/16/2011															
		VMP-5-12.5-042111	4/21/2011															
		VMP-5-12.5-080611	8/6/2011															
		VMP-5-12.5-111111	11/11/2011															
		VMP-5-12.5-013012	1/30/2012															
		VMP-5-12.5-041112	4/11/2012															
		VMP-5-12.5-071212	7/12/2012															
		VMP-5-12.5-101112	10/11/2012															
		VMP-5-12.5-012413	1/24/2013															
		VMP-5-12.5-042913	4/29/2013															
		VMP-5-12.5-080113	8/1/2013															
		VMP-5-12.5-110513	11/5/2013															

SEE LAST PAGE OF TABLE FOR NOTES

TABLE 5
CUMULATIVE SUMMARY OF SOIL VAPOR ANALYTICAL DETECTIONS AND SCREENING RESULTS: VILLAGE - VOCS

Location	Depth	Sample ID	Sample Date	Pentane, 2,4-dimethyl-			Pentane, 3-methyl-			Unknown			Isobutane			Pentane		
				Result (ppbV)	Lab Quals	URS Quals	Result (ppbV)	Lab Quals	URS Quals	Result (ppbV)	Lab Quals	URS Quals	Result (ppbV)	Lab Quals	URS Quals	Result (ppbV)	Lab Quals	URS Quals
VMP-5	31 ft	VMP-5-31	11/6/2009															
		VMP-5-31-090910	9/9/2010															
		VMP-5-31-112310	11/23/2010															
		VMP-5-31-021611	2/16/2011															
		VMP-5-31-042111	4/21/2011															
		VMP-5-31-080611	8/6/2011															
		VMP-5-31-111111	11/11/2011															
		VMP-5-31-013012	1/30/2012															
		VMP-5-31-041112	4/11/2012															
		VMP-5-31-071212	7/12/2012															
		VMP-5-31-101112	10/11/2012															
		VMP-5-31-012413	1/24/2013															
		VMP-5-31-042913	4/29/2013															
		VMP-5-31-080113	8/1/2013															
		VMP-5-31-110513	11/5/2013															
		VMP-5-31-110513-Dup	11/5/2013															
	40 ft	VMP-5-40	11/6/2009															
		VMP-5-40-042111	4/21/2011															
		VMP-5-40-013012	1/30/2012															
		VMP-5-40-041212	4/12/2012															
		VMP-5-40-071212	7/12/2012															
		VMP-5-40-101112	10/11/2012															
		VMP-5-40-012513	1/25/2013															
		VMP-5-40-012513-Dup	1/25/2013															
		VMP-5-40-042913	4/29/2013															
		VMP-5-40-080113	8/1/2013															
		VMP-5-40-110513	11/5/2013															
VMP-6	5 ft	VMP-6-5	11/6/2009															
		VMP-6-5-090810	9/8/2010															
		VMP-6-5-111610	11/16/2010															
		VMP-6-5-020711	2/7/2011															
		VMP-6-5-040811	4/8/2011															
		VMP-6-5-080411	8/4/2011															
		VMP-6-5-110911	11/9/2011															
		VMP-6-5-013112	1/31/2012															
		VMP-6-5-041212	4/12/2012															
		VMP-6-5-071612	7/16/2012															
		VMP-6-5-101012	10/10/2012															
		VMP-6-5-021213	2/12/2013															

TABLE 5
CUMULATIVE SUMMARY OF SOIL VAPOR ANALYTICAL DETECTIONS AND SCREENING RESULTS: VILLAGE - VOCS

Location	Depth	Sample ID	Sample Date	Pentane, 2,4-dimethyl-			Pentane, 3-methyl-			Unknown			Isobutane			Pentane		
				Result (ppbV)	Lab Quals	URS Quals	Result (ppbV)	Lab Quals	URS Quals	Result (ppbV)	Lab Quals	URS Quals	Result (ppbV)	Lab Quals	URS Quals	Result (ppbV)	Lab Quals	URS Quals
VMP-6	10 ft	VMP-6-10	11/6/2009															
		VMP-6-10-090810	9/8/2010															
		VMP-6-10-111710	11/17/2010															
		VMP-6-10-020711	2/7/2011															
		VMP-6-10-040811	4/8/2011															
		VMP-6-10-080411	8/4/2011															
		VMP-6-10-111011	11/10/2011															
		VMP-6-10-013112	1/31/2012															
		VMP-6-10-041212	4/12/2012															
		VMP-6-10-071612	7/16/2012															
		VMP-6-10-101112	10/11/2012															
		VMP-6-10-020513	2/5/2013															
		VMP-6-10-051513	5/15/2013															
		VMP-6-10-080813	8/8/2013															
		VMP-6-10-110513	11/5/2013															
	31.5 ft	VMP-6-31.5	11/9/2009															
		VMP-6-31.5-090810	9/8/2010															
		VMP-6-31.5-111710	11/17/2010															
		VMP-6-31.5-020711	2/7/2011															
		VMP-6-31.5-041111	4/11/2011															
		VMP-6-31.5-080411	8/4/2011															
		VMP-6-31.5-111011	11/10/2011															
		VMP-6-31.5-013112	1/31/2012															
		VMP-6-31.5-041212	4/12/2012															
		VMP-6-31.5-071612	7/16/2012															
		VMP-6-31.5-101112	10/11/2012															
		VMP-6-31.5-020513	2/5/2013															
		VMP-6-31.5-042913	4/29/2013															
		VMP-6-31.5-080813	8/8/2013															
		VMP-6-31.5-110513	11/5/2013															

SEE LAST PAGE OF TABLE FOR NOTES

TABLE 5
CUMULATIVE SUMMARY OF SOIL VAPOR ANALYTICAL DETECTIONS AND SCREENING RESULTS: VILLAGE - VOCS

Location	Depth	Sample ID	Sample Date	Pentane, 2,4-dimethyl-			Pentane, 3-methyl-			Unknown			Isobutane			Pentane		
				Result (ppbV)	Lab Quals	URS Quals	Result (ppbV)	Lab Quals	URS Quals	Result (ppbV)	Lab Quals	URS Quals	Result (ppbV)	Lab Quals	URS Quals	Result (ppbV)	Lab Quals	URS Quals
VMP-6	39 ft	VMP-6-39	11/9/2009															
		VMP-6-39-041111	4/11/2011															
		VMP-6-39-013112	1/31/2012															
		VMP-6-39-041212	4/12/2012															
		VMP-6-39-071612	7/16/2012															
		VMP-6-39-071612-Dup	7/16/2012															
		VMP-6-39-101112	10/11/2012															
		VMP-6-39-020513	2/5/2013															
		VMP-6-39-050913	5/9/2013															
		VMP-6-39-050913-Dup	5/9/2013															
		VMP-6-39-080813-Dup	8/8/2013															
		VMP-6-39-081513	8/15/2013															
		VMP-6-39-110513	11/5/2013															
VMP-7	5 ft	VMP-7-5	11/9/2009															
		VMP-7-5-082610	8/26/2010															
		VMP-7-5-111910	11/19/2010															
		VMP-7-5-020711	2/7/2011															
		VMP-7-5-040711	4/7/2011															
		VMP-7-5-080211	8/2/2011															
		VMP-7-5-111011	11/10/2011															
		VMP-7-5-111011-DUP	11/10/2011															
		VMP-7-5-013112	1/31/2012															
		VMP-7-5-041212	4/12/2012															
		VMP-7-5-073112	7/31/2012															
		VMP-7-5-101012	10/10/2012															
		VMP-7-5-060613	6/6/2013															
		VMP-7-5-073013	7/30/2013															
		VMP-7-5-102213	10/22/2013															

SEE LAST PAGE OF TABLE FOR NOTES

TABLE 5
CUMULATIVE SUMMARY OF SOIL VAPOR ANALYTICAL DETECTIONS AND SCREENING RESULTS: VILLAGE - VOCS

Location	Depth	Sample ID	Sample Date	Pentane, 2,4-dimethyl-			Pentane, 3-methyl-			Unknown			Isobutane			Pentane		
				Result (ppbV)	Lab Quals	URS Quals	Result (ppbV)	Lab Quals	URS Quals	Result (ppbV)	Lab Quals	URS Quals	Result (ppbV)	Lab Quals	URS Quals	Result (ppbV)	Lab Quals	URS Quals
VMP-7	13.5 ft	VMP-7-13.5	11/9/2009															
		VMP-7-13.5-082610	8/26/2010															
		VMP-7-13.5-111910	11/19/2010															
		VMP-7-13.5-020711	2/7/2011															
		VMP-7-13.5-040711	4/7/2011															
		VMP-7-13.5-080311	8/3/2011															
		VMP-7-13.5-111011	11/10/2011															
		VMP-7-13.5-013112	1/31/2012															
		VMP-7-13.5-013112-DUP	1/31/2012															
		VMP-7-13.5-041212	4/12/2012															
		VMP-7-13.5-041212-DUP	4/12/2012															
		VMP-7-13.5-072012	7/20/2012															
		VMP-7-13.5-101012	10/10/2012															
		VMP-7-13.5-021313	2/13/2013															
		VMP-7-13.5-060513	6/5/2013															
		VMP-7-13.5-073013	7/30/2013															
		VMP-7-13.5-110113	11/1/2013															
	29.5 ft	VMP-7-29.5	11/9/2009															
		VMP - 7 - 29.5 - 083110	8/31/2010															
		VMP-7-29.5-111910	11/19/2010															
		VMP-7-29.5-020711	2/7/2011															
		VMP-7-29.5-040711	4/7/2011															
		VMP-7-29.5-080311	8/3/2011															
		VMP-7-29.5-111111	11/11/2011															
		VMP-7-29.5-020112	2/1/2012															
		VMP-7-29.5-041312	4/13/2012															
		VMP-7-29.5-072012	7/20/2012															
		VMP-7-29.5-072012-Dup	7/20/2012															
		VMP-7-29.5-101012	10/10/2012															
		VMP-7-29.5-060613	6/6/2013															
		VMP-7-29.5-073013	7/30/2013															
		VMP-7-29.5-102213	10/22/2013															
	38 ft	VMP-7-38	11/9/2009															
		VMP-7-38-020711	2/7/2011															
		VMP-7-38-040711	4/7/2011															
		VMP-7-38-020112	2/1/2012															
		VMP-7-38-042512	4/25/2012															
		VMP-7-38-042512-Dup	4/25/2012															
		VMP-7-38-101112	10/11/2012															
		VMP-7-38-060613	6/6/2013															
		VMP-7-38-073013	7/30/2013															
		VMP-7-38-110113	11/1/2013															

SEE LAST PAGE OF TABLE FOR NOTES

TABLE 5
CUMULATIVE SUMMARY OF SOIL VAPOR ANALYTICAL DETECTIONS AND SCREENING RESULTS: VILLAGE - VOCS

Location	Depth	Sample ID	Sample Date	Pentane, 2,4-dimethyl-			Pentane, 3-methyl-			Unknown			Isobutane			Pentane		
				Result (ppbV)	Lab Quals	URS Quals	Result (ppbV)	Lab Quals	URS Quals	Result (ppbV)	Lab Quals	URS Quals	Result (ppbV)	Lab Quals	URS Quals	Result (ppbV)	Lab Quals	URS Quals
VMP-8	5 ft	VMP-8-5	11/10/2009															
		VMP - 8 - 5 - 083010	8/30/2010															
		VMP-8-5-111810	11/17/2010															
		VMP-8-5-021011	2/10/2011															
		VMP-8-5-040711	4/7/2011															
		VMP-8-5-072711	7/27/2011															
		VMP-8-5-110311	11/3/2011															
		VMP-8-5-012312	1/23/2012															
		VMP-8-5-041012	4/10/2012															
		VMP-8-5-071312	7/13/2012															
		VMP-8-5-073112	7/31/2012															
		VMP-8-5-100412	10/4/2012															
		VMP-8-5-100412-Dup	10/4/2012															
		VMP-8-5-012413	1/24/2013															
		VMP-8-5-042513	4/25/2013															
		VMP-8-5-073013	7/30/2013															
		VMP-8-5-102213	10/22/2013															
	9.5 ft	VMP-8-9.5	11/10/2009															
		VMP - 8 - 9.5 - 083010	8/30/2010															
		VMP - 8 - 9.5 - 083010-DUP	8/30/2010															
		VMP-8-9.5-111810	11/17/2010															
		VMP-8-9.5-021011	2/10/2011															
		VMP-8-9.5-040711	4/7/2011															
		VMP-8-9.5-072711	7/27/2011															
		VMP-8-9.5-110311	11/3/2011															
		VMP-8-9.5-012312	1/23/2012															
		VMP-8-9.5-041012	4/10/2012															
		VMP-8-9.5-071312	7/13/2012															
		VMP-8-9.5-071312-Dup	7/13/2012															
		VMP-8-9.5-100412	10/4/2012															
		VMP-8-9.5-012413	1/24/2013															
		VMP-8-9.5-012413-Dup	1/24/2013															
		VMP-8-9.5-042513	4/25/2013															
		VMP-8-9.5-073013	7/30/2013															
		VMP-8-9.5-102213	10/22/2013															

SEE LAST PAGE OF TABLE FOR NOTES

TABLE 5
CUMULATIVE SUMMARY OF SOIL VAPOR ANALYTICAL DETECTIONS AND SCREENING RESULTS: VILLAGE - VOCS

Location	Depth	Sample ID	Sample Date	Pentane, 2,4-dimethyl-			Pentane, 3-methyl-			Unknown			Isobutane			Pentane		
				Result (ppbV)	Lab Quals	URS Quals	Result (ppbV)	Lab Quals	URS Quals	Result (ppbV)	Lab Quals	URS Quals	Result (ppbV)	Lab Quals	URS Quals	Result (ppbV)	Lab Quals	URS Quals
VMP-8	23.5 ft	VMP-8-23.5	11/10/2009															
		VMP - 8 - 23.5 - 083010	8/30/2010															
		VMP-8-23.5-111910	11/19/2010															
		VMP-8-23.5-021011	2/10/2011															
		VMP-8-23.5-040711	4/7/2011															
		VMP-8-23.5-040711-DUP	4/7/2011															
		VMP-8-23.5-081011	8/10/2011															
		VMP-8-23.5-110611	11/6/2011															
		VMP-8-23.5-012312	1/23/2012															
		VMP-8-23.5-041012	4/10/2012															
		VMP-8-23.5-071312	7/13/2012															
		VMP-8-23.5-100412	10/4/2012															
		VMP-8-23.5-012413	1/24/2013															
		VMP-8-23.5-050113	5/1/2013															
		VMP-8-23.5-073013	7/30/2013															
		VMP-8-23.5-073013-Dup	7/30/2013															
		VMP-8-23.5-102213	10/22/2013															
VMP-9	5 ft	VMP-9-5	11/11/2009															
		VMP-9-5-082610	8/26/2010															
		VMP-9-5-111910	11/19/2010															
		VMP-9-5-020811	2/8/2011															
		VMP-9-5-040611	4/6/2011															
		VMP-9-5-080211	8/2/2011															
		VMP-9-5-110411	11/4/2011															
		VMP-9-5-012612	1/26/2012															
		VMP-9-5-041112	4/11/2012															
		VMP-9-5-071312	7/13/2012															
		VMP-9-5-101012	10/10/2012															
		VMP-9-5-012513	1/25/2013															
		VMP-9-5-021513	2/15/2013															
		VMP-9-5-050113	5/1/2013															
		VMP-9-5-073013	7/30/2013															
		VMP-9-5-102213	10/22/2013															
		VMP-9-5-122013-R	12/20/2013															

SEE LAST PAGE OF TABLE FOR NOTES

TABLE 5
CUMULATIVE SUMMARY OF SOIL VAPOR ANALYTICAL DETECTIONS AND SCREENING RESULTS: VILLAGE - VOCS

Location	Depth	Sample ID	Sample Date	Pentane, 2,4-dimethyl-			Pentane, 3-methyl-			Unknown			Isobutane			Pentane		
				Result (ppbV)	Lab Quals	URS Quals	Result (ppbV)	Lab Quals	URS Quals	Result (ppbV)	Lab Quals	URS Quals	Result (ppbV)	Lab Quals	URS Quals	Result (ppbV)	Lab Quals	URS Quals
VMP-9	11.5 ft	VMP-9-11.5	11/11/2009															
		VMP-9-11.5-082610	8/26/2010															
		VMP-9-11.5-111910	11/19/2010															
		VMP-9-11.5-020911	2/9/2011															
		VMP-9-11.5-020911-DUP	2/9/2011															
		VMP-9-11.5-040611	4/6/2011															
		VMP-9-11.5-080211	8/2/2011															
		VMP-9-11.5-110411	11/4/2011															
		VMP-9-11.5-012612	1/26/2012															
		VMP-9-11.5-041112	4/11/2012															
		VMP-9-11.5-071312	7/13/2012															
		VMP-9-11.5-101012	10/10/2012															
		VMP-9-11.5-012513	1/25/2013															
		VMP-9-11.5-012513-DUP	1/25/2013															
		VMP-9-11.5-050113	5/1/2013															
		VMP-9-11.5-073013	7/30/2013															
		VMP-9-11.5-102213	10/22/2013															
		VMP-9-11.5-122013-R	12/20/2013															
	25.5 ft	VMP-9-25.5	11/10/2009															
		VMP-9-25.5-D	11/10/2009															
		VMP-9-25.5-082610	8/26/2010															
		VMP-9-25.5-082610-DUP	8/26/2010															
		VMP-9-25.5-111910	11/19/2010															
		VMP-9-25.5-020911	2/9/2011															
		VMP-9-25.5-040811	4/8/2011															
		VMP-9-25.5-080211	8/2/2011															
		VMP-9-25.5-110711	11/7/2011															
		VMP-9-25.5-110711-DUP	11/7/2011															
		VMP-9-25.5-012612	1/26/2012															
		VMP-9-25.5-041112	4/11/2012															
		VMP-9-25.5-071312	7/13/2012															
		VMP-9-25.5-071312-Dup	7/13/2012															
		VMP-9-25.5-101012	10/10/2012															
		VMP-9-25.5-013013	1/30/2013															
		VMP-9-25.5-050113	5/1/2013															
		VMP-9-25.5-050113-Dup	5/1/2013															
		VMP-9-25.5-073013	7/30/2013															
		VMP-9-25.5-102213	10/22/2013															
		VMP-9-25.5-102213-Dup	10/22/2013															

SEE LAST PAGE OF TABLE FOR NOTES

TABLE 5
CUMULATIVE SUMMARY OF SOIL VAPOR ANALYTICAL DETECTIONS AND SCREENING RESULTS: VILLAGE - VOCS

Location	Depth	Sample ID	Sample Date	Pentane, 2,4-dimethyl-			Pentane, 3-methyl-			Unknown			Isobutane			Pentane		
				Result (ppbV)	Lab Quals	URS Quals	Result (ppbV)	Lab Quals	URS Quals	Result (ppbV)	Lab Quals	URS Quals	Result (ppbV)	Lab Quals	URS Quals	Result (ppbV)	Lab Quals	URS Quals
VMP-9	38.5 ft	VMP-9-38.5	11/10/2009															
		VMP-9-38.5-020911	2/9/2011															
		VMP-9-38.5-040811	4/8/2011															
		VMP-9-38.5-012612	1/26/2012															
		VMP-9-38.5-041112	4/11/2012															
		VMP-9-38.5-071312	7/13/2012															
		VMP-9-38.5-101012	10/10/2012															
		VMP-9-38.5-013013	1/30/2013															
		VMP-9-38.5-050113	5/1/2013															
		VMP-9-38.5-073113	7/31/2013															
		VMP-9-38.5-102213	10/22/2013															
VMP-18	8.5 ft	VMP-18-8.5	6/18/2010															
		VMP-18-8.5-090710	9/7/2010															
		VMP-18-8.5-111910	11/19/2010															
		VMP-18-8.5-020711	2/7/2011															
		VMP-18-8.5-020711-DUP	2/7/2011															
		VMP-18-8.5-040711	4/7/2011															
		VMP-18-8.5-072811	7/28/2011															
		VMP-18-8.5-110711	11/7/2011															
		VMP-18-8.5-012312	1/23/2012															
		VMP-18-8.5-041012	4/10/2012															
		VMP-18-8.5-071212	7/12/2012															
		VMP-18-8.5-100912	10/9/2012															
		VMP-18-8.5-012313	1/23/2013															
		VMP-18-8.5-050113	5/1/2013															
		VMP-18-8.5-072913	7/29/2013															
		VMP-18-8.5-102513	10/25/2013															
		VMP-18-8.5-102513-Dup	10/25/2013															

SEE LAST PAGE OF TABLE FOR NOTES

TABLE 5
CUMULATIVE SUMMARY OF SOIL VAPOR ANALYTICAL DETECTIONS AND SCREENING RESULTS: VILLAGE - VOCS

Location	Depth	Sample ID	Sample Date	Pentane, 2,4-dimethyl-			Pentane, 3-methyl-			Unknown			Isobutane			Pentane		
				Result (ppbV)	Lab Quals	URS Quals	Result (ppbV)	Lab Quals	URS Quals	Result (ppbV)	Lab Quals	URS Quals	Result (ppbV)	Lab Quals	URS Quals	Result (ppbV)	Lab Quals	URS Quals
VMP-19	5 ft	VMP-19-5	6/18/2010															
		VMP-19-5-090110	9/1/2010															
		VMP-19-5-111510	11/15/2010															
		VMP-19-5-020411	2/4/2011															
		VMP-19-5-040711	4/7/2011															
		VMP-19-5-080911	8/9/2011															
		VMP-19-5-080911-DUP	8/9/2011															
		VMP-19-5-110811	11/8/2011															
		VMP-19-5-012612	1/26/2012															
		VMP-19-5-041012	4/10/2012															
		VMP-19-5-071112	7/11/2012															
		VMP-19-5-100912	10/9/2012															
		VMP-19-5-013113	1/31/2013															
		VMP-19-5-043013	4/30/2013															
		VMP-19-5-073113	7/31/2013															
		VMP-19-5-102513	10/25/2013															
VMP-20	5 ft	VMP-20-5-031411	3/14/2011															
		VMP-20-5-041511	4/15/2011															
		VMP-20-5-072511	7/25/2011															
		VMP-20-5-110111	11/1/2011															
		VMP-20-5-012312	1/23/2012															
		VMP-20-5-041012	4/10/2012															
		VMP-20-5-071112	7/11/2012															
		VMP-20-5-073112	7/31/2012															
		VMP-20-5-100412	10/4/2012															
		VMP-20-5-020713	2/7/2013															
		VMP-20-5-041913	4/19/2013															
		VMP-20-5-072313	7/23/2013															
		VMP-20-5-110113	11/1/2013															
	10 ft	VMP-20-10-031411	3/14/2011															
		VMP-20-10-041511	4/15/2011															
		VMP-20-10-072511	7/25/2011															
		VMP-20-10-110111	11/1/2011															
		VMP-20-10-012312	1/23/2012															
		VMP-20-10-041012	4/10/2012															
		VMP-20-10-071112	7/11/2012															
		VMP-20-10-100412	10/4/2012															
		VMP-20-10-012213	1/22/2013															
		VMP-20-10-041913	4/19/2013															
		VMP-20-10-072313	7/23/2013															
		VMP-20-10-110113	11/1/2013															
		VMP-20-10-110113-Dup	11/1/2013															

SEE LAST PAGE OF TABLE FOR NOTES

TABLE 5
CUMULATIVE SUMMARY OF SOIL VAPOR ANALYTICAL DETECTIONS AND SCREENING RESULTS: VILLAGE - VOCS

Location	Depth	Sample ID	Sample Date	Pentane, 2,4-dimethyl-			Pentane, 3-methyl-			Unknown			Isobutane			Pentane		
				Result (ppbV)	Lab Quals	URS Quals	Result (ppbV)	Lab Quals	URS Quals	Result (ppbV)	Lab Quals	URS Quals	Result (ppbV)	Lab Quals	URS Quals	Result (ppbV)	Lab Quals	URS Quals
VMP-20	25 ft	VMP-20-25-031411	3/14/2011															
		VMP-20-25-041511	4/15/2011															
		VMP-20-25-072611	7/26/2011															
		VMP-20-25-110511	11/5/2011															
		VMP-20-25-012312	1/23/2012															
		VMP-20-25-041012	4/10/2012															
		VMP-20-25-041012-Dup	4/10/2012															
		VMP-20-25-071112	7/11/2012															
		VMP-20-25-100412	10/4/2012															
		VMP-20-25-012213	1/22/2013															
		VMP-20-25-041913	4/19/2013															
		VMP-20-25-072313	7/23/2013															
		VMP-20-25-110113	11/1/2013															
	39.5 ft	VMP-20-39.5-100412	10/4/2012															
		VMP-20-39.5-012313	1/23/2013															
		VMP-20-39.5-041913	4/19/2013															
		VMP-20-39.5-072313	7/23/2013															
		VMP-20-39.5-110113	11/1/2013															
VMP-21	5 ft	VMP-21-5-020911	2/9/2011															
		VMP-21-5-020911-DUP	2/9/2011															
		VMP-21-5-041311	4/13/2011															
		VMP-21-5-072511	7/25/2011															
		VMP-21-5-110111	11/1/2011															
		VMP-21-5-012312	1/23/2012															
		VMP-21-5-012312-DUP	1/23/2012															
		VMP-21-5-042412	4/24/2012															
		VMP-21-5-071012	7/10/2012															
		VMP-21-5-100412	10/4/2012															
		VMP-21-5-020613	2/6/2013															
		VMP-21-5-051013	5/10/2013															
		VMP-21-5-072313	7/23/2013															
		VMP-21-5-102113	10/21/2013															

SEE LAST PAGE OF TABLE FOR NOTES

TABLE 5
CUMULATIVE SUMMARY OF SOIL VAPOR ANALYTICAL DETECTIONS AND SCREENING RESULTS: VILLAGE - VOCS

Location	Depth	Sample ID	Sample Date	Pentane, 2,4-dimethyl-			Pentane, 3-methyl-			Unknown			Isobutane			Pentane		
				Result (ppbV)	Lab Quals	URS Quals	Result (ppbV)	Lab Quals	URS Quals	Result (ppbV)	Lab Quals	URS Quals	Result (ppbV)	Lab Quals	URS Quals	Result (ppbV)	Lab Quals	URS Quals
VMP-21	10 ft	VMP-21-10-021011	2/10/2011															
		VMP-21-10-041311	4/13/2011															
		VMP-21-10-072511	7/25/2011															
		VMP-21-10-110111	11/1/2011															
		VMP-21-10-012312	1/23/2012															
		VMP-21-10-040912	4/9/2012															
		VMP-21-10-071012	7/10/2012															
		VMP-21-10-100412	10/4/2012															
		VMP-21-10-020513	2/5/2013															
		VMP-21-10-020513-DUP	2/5/2013															
		VMP-21-10-051013	5/10/2013															
		VMP-21-10-072313	7/23/2013															
		VMP-21-10-102113	10/21/2013															
	25 ft	VMP-21-25-021011	2/10/2011															
		VMP-21-25-041411	4/14/2011															
		VMP-21-25-041411-DUP	4/14/2011															
		VMP-21-25-072611	7/26/2011															
		VMP-21-25-110511	11/5/2011															
		VMP-21-25-012412	1/24/2012															
		VMP-21-25-040912	4/9/2012															
		VMP-21-25-071112	7/11/2012															
		VMP-21-25-100412	10/4/2012															
		VMP-21-25-020513	2/5/2013															
		VMP-21-25-020513-DUP	2/5/2013															
		VMP-21-25-051013	5/10/2013															
		VMP-21-25-072313	7/23/2013															
		VMP-21-25-102113	10/21/2013															
	33 ft	VMP-21-33-021011	2/10/2011															
		VMP-21-33-041411	4/14/2011															
		VMP-21-33-110511	11/5/2011															
		VMP-21-33-012412	1/24/2012															
		VMP-21-33-042412	4/24/2012															
		VMP-21-33-071112	7/11/2012															
		VMP-21-33-100412	10/4/2012															
		VMP-21-33-020513	2/5/2013															
		VMP-21-33-051013	5/10/2013															
		VMP-21-33-102113	10/21/2013															
		VMP-21-33-102113-DUP	10/21/2013															

SEE LAST PAGE OF TABLE FOR NOTES

TABLE 5
CUMULATIVE SUMMARY OF SOIL VAPOR ANALYTICAL DETECTIONS AND SCREENING RESULTS: VILLAGE - VOCS

Location	Depth	Sample ID	Sample Date	Pentane, 2,4-dimethyl-			Pentane, 3-methyl-			Unknown			Isobutane			Pentane		
				Result (ppbV)	Lab Quals	URS Quals	Result (ppbV)	Lab Quals	URS Quals	Result (ppbV)	Lab Quals	URS Quals	Result (ppbV)	Lab Quals	URS Quals	Result (ppbV)	Lab Quals	URS Quals
VMP-22	5 ft	VMP-22-5-021111	2/11/2011															
		VMP-22-5-041811	4/18/2011															
		VMP-22-5-072611	7/26/2011															
		VMP-22-5-110111	11/1/2011															
		VMP-22-5-012412	1/24/2012															
		VMP-22-5-040912	4/9/2012															
		VMP-22-5-070912	7/9/2012															
		VMP-22-5-100312	10/3/2012															
		VMP-22-5-100312-Dup	10/3/2012															
		VMP-22-5-012413	1/24/2013															
		VMP-22-5-041913	4/19/2013															
		VMP-22-5-072313	7/23/2013															
		VMP-22-5-072313-Dup	7/23/2013															
		VMP-22-5-101813	10/18/2013															
	10 ft	VMP-22-10-021111	2/11/2011															
		VMP-22-10-041811	4/18/2011															
		VMP-22-10-072611	7/26/2011															
		VMP-22-10-072611-DUP	7/26/2011															
		VMP-22-10-110211	11/2/2011															
		VMP-22-10-012412	1/24/2012															
		VMP-22-10-040912	4/9/2012															
		VMP-22-10-070912	7/9/2012															
		VMP-22-10-070912-Dup	7/9/2012															
		VMP-22-10-100312	10/3/2012															
		VMP-22-10-012413	1/24/2013															
		VMP-22-10-041913	4/19/2013															
		VMP-22-10-072313	7/23/2013															
		VMP-22-10-101813	10/18/2013															
	18 ft	VMP-22-18-021111	2/11/2011															
		VMP-22-18-041811	4/18/2011															
		VMP-22-18-072611	7/26/2011															
		VMP-22-18-110511	11/5/2011															
		VMP-22-18-012412	1/24/2012															
		VMP-22-18-040912	4/9/2012															
		VMP-22-18-070912	7/9/2012															
		VMP-22-18-100412	10/4/2012															
		VMP-22-18-012413	1/24/2013															
		VMP-22-18-042213	4/22/2013															
		VMP-22-18-072913	7/29/2013															
		VMP-22-18-101813	10/18/2013															

SEE LAST PAGE OF TABLE FOR NOTES

TABLE 5
CUMULATIVE SUMMARY OF SOIL VAPOR ANALYTICAL DETECTIONS AND SCREENING RESULTS: VILLAGE - VOCS

Location	Depth	Sample ID	Sample Date	Pentane, 2,4-dimethyl-			Pentane, 3-methyl-			Unknown			Isobutane			Pentane		
				Result (ppbV)	Lab Quals	URS Quals	Result (ppbV)	Lab Quals	URS Quals	Result (ppbV)	Lab Quals	URS Quals	Result (ppbV)	Lab Quals	URS Quals	Result (ppbV)	Lab Quals	URS Quals
VMP-22	38 ft	VMP-22-38-041811	4/18/2011															
		VMP-22-38-012512	1/25/2012															
		VMP-22-38-040912	4/9/2012															
		VMP-22-38-070912	7/9/2012															
		VMP-22-38-100412	10/4/2012															
		VMP-22-38-012413	1/24/2013															
		VMP-22-38-042213	4/22/2013															
		VMP-22-38-072913	7/29/2013															
		VMP-22-38-101813	10/18/2013															
VMP-23	5 ft	VMP-23-5-021511	2/15/2011															
		VMP-23-5-042111	4/21/2011															
		VMP-23-5-072711	7/27/2011															
		VMP-23-5-110211	11/2/2011															
		VMP-23-5-012512	1/25/2012															
		VMP-23-5-040912	4/9/2012															
		VMP-23-5-070912	7/9/2012															
		VMP-23-5-100312	10/3/2012															
		VMP-23-5-012413	1/24/2013															
		VMP-23-5-042213	4/22/2013															
		VMP-23-5-072313	7/23/2013															
		VMP-23-5-101813	10/18/2013															
	10 ft	VMP-23-10-021511	2/15/2011															
		VMP-23-10-042111	4/21/2011															
		VMP-23-10-072711	7/27/2011															
		VMP-23-10-110211	11/2/2011															
		VMP-23-10-012512	1/25/2012															
		VMP-23-10-040912	4/9/2012															
		VMP-23-10-040912-Dup	4/9/2012															
		VMP-23-10-070912	7/9/2012															
		VMP-23-10-100312	10/3/2012															
		VMP-23-10-012413	1/24/2013															
		VMP-23-10-042213	4/22/2013															
		VMP-23-10-072313	7/23/2013															
		VMP-23-10-101813	10/18/2013															
		VMP-23-10-101813-DUP	10/18/2013															

SEE LAST PAGE OF TABLE FOR NOTES

TABLE 5
CUMULATIVE SUMMARY OF SOIL VAPOR ANALYTICAL DETECTIONS AND SCREENING RESULTS: VILLAGE - VOCS

Location	Depth	Sample ID	Sample Date	Pentane, 2,4-dimethyl-			Pentane, 3-methyl-			Unknown			Isobutane			Pentane		
				Result (ppbV)	Lab Quals	URS Quals	Result (ppbV)	Lab Quals	URS Quals	Result (ppbV)	Lab Quals	URS Quals	Result (ppbV)	Lab Quals	URS Quals	Result (ppbV)	Lab Quals	URS Quals
VMP-23	25 ft	VMP-23-25-021511	2/15/2011															
		VMP-23-25-042111	4/21/2011															
		VMP-23-25-072711	7/27/2011															
		VMP-23-25-110511	11/5/2011															
		VMP-23-25-012512	1/25/2012															
		VMP-23-25-040912	4/9/2012															
		VMP-23-25-071012	7/10/2012															
		VMP-23-25-100312	10/3/2012															
		VMP-23-25-012413	1/24/2013															
		VMP-23-25-042213	4/22/2013															
		VMP-23-25-072313	7/23/2013															
		VMP-23-25-102113	10/21/2013															
	40 ft	VMP-23-40-071012	7/10/2012															
		VMP-23-40-100312	10/3/2012															
		VMP-23-40-012413	1/24/2013															
		VMP-23-40-042213	4/22/2013															
		VMP-23-40-042213-Dup	4/22/2013															
		VMP-23-40-102113	10/21/2013															
VMP-24	5 ft	VMP-24-5-021611	2/16/2011															
		VMP-24-5-040811	4/8/2011															
		VMP-24-5-072811	7/28/2011															
		VMP-24-5-110211	11/2/2011															
		VMP-24-5-110211-DUP	11/2/2011															
		VMP-24-5-012512	1/25/2012															
		VMP-24-5-040912	4/9/2012															
		VMP-24-5-071212	7/12/2012															
		VMP-24-5-101912	10/19/2012															
		VMP-24-5-012313	1/23/2013															
		VMP-24-5-050113	5/1/2013															
		VMP-24-5-073113	7/31/2013															
		VMP-24-5-102113	10/21/2013															

SEE LAST PAGE OF TABLE FOR NOTES

TABLE 5
CUMULATIVE SUMMARY OF SOIL VAPOR ANALYTICAL DETECTIONS AND SCREENING RESULTS: VILLAGE - VOCS

Location	Depth	Sample ID	Sample Date	Pentane, 2,4-dimethyl-			Pentane, 3-methyl-			Unknown			Isobutane			Pentane		
				Result (ppbV)	Lab Quals	URS Quals	Result (ppbV)	Lab Quals	URS Quals	Result (ppbV)	Lab Quals	URS Quals	Result (ppbV)	Lab Quals	URS Quals	Result (ppbV)	Lab Quals	URS Quals
VMP-24	10 ft	VMP-24-10-021711	2/17/2011															
		VMP-24-10-041111	4/11/2011															
		VMP-24-10-072811	7/28/2011															
		VMP-24-10-110211	11/2/2011															
		VMP-24-10-012512	1/25/2012															
		VMP-24-10-041012	4/10/2012															
		VMP-24-10-071212	7/12/2012															
		VMP-24-10-100912	10/9/2012															
		VMP-24-10-012313	1/23/2013															
		VMP-24-10-042513	4/25/2013															
		VMP-24-10-073113	7/31/2013															
		VMP-24-10-102113	10/21/2013															
	22 ft	VMP-24-22-021711	2/17/2011															
		VMP-24-22-041111	4/11/2011															
		VMP-24-22-072811	7/28/2011															
		VMP-24-22-072811-Dup	7/28/2011															
		VMP-24-22-110611	11/6/2011															
		VMP-24-22-012512	1/25/2012															
		VMP-24-22-041012	4/10/2012															
		VMP-24-22-071212	7/12/2012															
		VMP-24-22-100912	10/9/2012															
		VMP-24-22-012313	1/23/2013															
		VMP-24-22-042513	4/25/2013															
		VMP-24-22-042513-Dup	4/25/2013															
		VMP-24-22-073113	7/31/2013															
		VMP-24-22-102213	10/22/2013															
	34 ft	VMP-24-34-021711	2/17/2011															
		VMP-24-34-041111	4/11/2011															
		VMP-24-34-072811	7/28/2011															
		VMP-24-34-110611	11/6/2011															
		VMP-24-34-012512	1/25/2012															
		VMP-24-34-041012	4/10/2012															
		VMP-24-34-071212	7/12/2012															
		VMP-24-34-100912	10/9/2012															
		VMP-24-34-012313	1/23/2013															
		VMP-24-34-050613	5/6/2013															
		VMP-24-34-073113	7/31/2013															
		VMP-24-34-073113-Dup	7/31/2013															
		VMP-24-34-102213	10/22/2013															

SEE LAST PAGE OF TABLE FOR NOTES

TABLE 5
CUMULATIVE SUMMARY OF SOIL VAPOR ANALYTICAL DETECTIONS AND SCREENING RESULTS: VILLAGE - VOCS

Location	Depth	Sample ID	Sample Date	Pentane, 2,4-dimethyl-			Pentane, 3-methyl-			Unknown			Isobutane			Pentane		
				Result (ppbV)	Lab Quals	URS Quals	Result (ppbV)	Lab Quals	URS Quals	Result (ppbV)	Lab Quals	URS Quals	Result (ppbV)	Lab Quals	URS Quals	Result (ppbV)	Lab Quals	URS Quals
VMP-31	5 ft	VMP-31-5-042512	4/25/2012															
		VMP-31-5-072012	7/20/2012															
		VMP-31-5-102612	10/26/2012															
		VMP-31-5-021113	2/11/2013															
		VMP-31-5-051513	5/15/2013															
	10 ft	VMP-31-10-042512	4/25/2012															
		VMP-31-10-072612	7/26/2012															
		VMP-31-10-102612	10/26/2012															
		VMP-31-10-021313	2/13/2013															
		VMP-31-10-051713	5/17/2013															
		VMP-31-10-111313	11/13/2013															
	20 ft	VMP-31-20-101912	10/19/2012															
		VMP-31-20-021113	2/11/2013															
		VMP-31-20-111213	11/12/2013															
	30 ft	VMP-31-30-042512	4/25/2012															
		VMP-31-30-042512-Dup	4/25/2012															
		VMP-31-30-072012	7/20/2012															
		VMP-31-30-101912	10/19/2012															
		VMP-31-30-021113	2/11/2013															
		VMP-31-30-050713	5/7/2013															
		VMP-31-30-080913	8/9/2013															
		VMP-31-30-111213	11/12/2013															
VMP-32	5 ft	VMP-32-5-042512	4/25/2012															
		VMP-32-5-072012	7/20/2012															
		VMP-32-5-101812	10/18/2012															
		VMP-32-5-020513	2/5/2013															
		VMP-32-5-050713	5/7/2013															
		VMP-32-5-080213	8/2/2013															
		VMP-32-5-110813	11/8/2013															
	10 ft	VMP-32-10-041612	4/16/2012															
		VMP-32-10-072012	7/20/2012															
		VMP-32-10-101812	10/18/2012															
		VMP-32-10-020513	2/5/2013															
		VMP-32-10-050713	5/7/2013															
		VMP-32-10-080213	8/2/2013															
		VMP-32-10-082313-R	8/23/2013															
		VMP-32-10-082313-R-DUP	8/23/2013															
		VMP-32-10-110813	11/8/2013															

SEE LAST PAGE OF TABLE FOR NOTES

TABLE 5
CUMULATIVE SUMMARY OF SOIL VAPOR ANALYTICAL DETECTIONS AND SCREENING RESULTS: VILLAGE - VOCS

Location	Depth	Sample ID	Sample Date	Pentane, 2,4-dimethyl-			Pentane, 3-methyl-			Unknown			Isobutane			Pentane		
				Result (ppbV)	Lab Quals	URS Quals	Result (ppbV)	Lab Quals	URS Quals	Result (ppbV)	Lab Quals	URS Quals	Result (ppbV)	Lab Quals	URS Quals	Result (ppbV)	Lab Quals	URS Quals
VMP-32	20 ft	VMP-32-20-041612	4/16/2012															
		VMP-32-20-072012	7/20/2012															
		VMP-32-20-101812	10/18/2012															
		VMP-32-20-020513	2/5/2013															
		VMP-32-20-050713	5/7/2013															
		VMP-32-20-050713-Dup	5/7/2013															
		VMP-32-20-080213	8/2/2013															
		VMP-32-20-110813	11/8/2013															
	30 ft	VMP-32-30-041612	4/16/2012															
		VMP-32-30-072012	7/20/2012															
		VMP-32-30-101812	10/18/2012															
		VMP-32-30-020513	2/5/2013															
		VMP-32-30-050713	5/7/2013															
		VMP-32-30-080213	8/2/2013															
		VMP-32-30-110813	11/8/2013															
VMP-42	10 ft	VMP-42-10-041812	4/18/2012															
		VMP-42-10-041812-Dup	4/18/2012															
		VMP-42-20-041812	4/18/2012															
		VMP-42-10-071912	7/19/2012															
		VMP-42-10-101212	10/12/2012															
		VMP-42-10-013113	1/31/2013															
		VMP-42-10-043013	4/30/2013															
		VMP-42-20-043013	4/30/2013															
		VMP-42-10-080213	8/2/2013															
		VMP-42-10-102913	10/29/2013															
	20 ft	VMP-42-20-071912	7/19/2012															
		VMP-42-20-101212	10/12/2012															
		VMP-42-20-101212-Dup	10/12/2012															
		VMP-42-20-013113	1/31/2013															
		VMP-42-20-080213	8/2/2013															
		VMP-42-20-102913	10/29/2013															
	30 ft	VMP-42-30-041912	4/19/2012															
		VMP-42-30-071912	7/19/2012															
		VMP-42-30-101212	10/12/2012															
		VMP-42-30-101212-Dup	10/12/2012															
		VMP-42-30-013113	1/31/2013															
		VMP-42-30-043013	4/30/2013															
		VMP-42-30-080213	8/2/2013															
		VMP-42-30-102913	10/29/2013															
		VMP-42-30-102913-Dup	10/29/2013															

SEE LAST PAGE OF TABLE FOR NOTES

TABLE 5
CUMULATIVE SUMMARY OF SOIL VAPOR ANALYTICAL DETECTIONS AND SCREENING RESULTS: VILLAGE - VOCS

Location	Depth	Sample ID	Sample Date	Pentane, 2,4-dimethyl-			Pentane, 3-methyl-			Unknown			Isobutane			Pentane		
				Result (ppbV)	Lab Quals	URS Quals	Result (ppbV)	Lab Quals	URS Quals	Result (ppbV)	Lab Quals	URS Quals	Result (ppbV)	Lab Quals	URS Quals	Result (ppbV)	Lab Quals	URS Quals
VMP-43	10 ft	VMP-43-10-041612	4/16/2012															
		VMP-43-10-071912	7/19/2012															
		VMP-43-10-101612	10/16/2012															
		VMP-43-10-051713	5/17/2013															
		VMP-43-10-080913	8/9/2013															
		VMP-43-10-111313	11/13/2013															
	20 ft	VMP-43-20-041612	4/16/2012															
		VMP-43-20-071912	7/19/2012															
		VMP-43-20-101812	10/18/2012															
		VMP-43-20-012413	1/24/2013															
		VMP-43-20-043013	4/30/2013															
		VMP-43-20-080913	8/9/2013															
		VMP-43-20-102913	10/29/2013															
	30 ft	VMP-43-30-042312	4/23/2012															
		VMP-43-30-071912	7/19/2012															
		VMP-43-30-101812	10/18/2012															
		VMP-43-30-012413	1/24/2013															
		VMP-43-30-043013	4/30/2013															
		VMP-43-30-080913	8/9/2013															
		VMP-43-30-102913	10/29/2013															
VMP-44	10 ft	VMP-44-10-041912	4/19/2012															
		VMP-44-10-072012	7/20/2012															
		VMP-44-10-081012	8/10/2012															
		VMP-44-10-101212	10/12/2012															
		VMP-44-10-012513	1/25/2013															
		VMP-44-10-042913	4/29/2013															
		VMP-44-10-080213	8/2/2013															
		VMP-44-10-082313-R	8/23/2013															
		VMP-44-10-111113	11/11/2013															
	20 ft	VMP-44-20-041912	4/19/2012															
		VMP-44-20-072512	7/25/2012															
		VMP-44-20-101212	10/12/2012															
		VMP-44-20-012513	1/25/2013															
		VMP-44-20-042913	4/29/2013															
		VMP-44-20-081313	8/13/2013															
		VMP-44-20-111113	11/11/2013															

SEE LAST PAGE OF TABLE FOR NOTES

TABLE 5
CUMULATIVE SUMMARY OF SOIL VAPOR ANALYTICAL DETECTIONS AND SCREENING RESULTS: VILLAGE - VOCS

Location	Depth	Sample ID	Sample Date	Pentane, 2,4-dimethyl-			Pentane, 3-methyl-			Unknown			Isobutane			Pentane		
				Result (ppbV)	Lab Quals	URS Quals	Result (ppbV)	Lab Quals	URS Quals	Result (ppbV)	Lab Quals	URS Quals	Result (ppbV)	Lab Quals	URS Quals	Result (ppbV)	Lab Quals	URS Quals
VMP-44	30 ft	VMP-44-30-041912	4/19/2012															
		VMP-44-30-072512	7/25/2012															
		VMP-44-30-072512-Dup	7/25/2012															
		VMP-44-30-101512	10/15/2012															
		VMP-44-30-101512-Dup	10/15/2012															
		VMP-44-30-012513	1/25/2013															
		VMP-44-30-043013	4/30/2013															
		VMP-44-30-081313	8/13/2013															
		VMP-44-30-111113	11/11/2013															
VMP-45	10 ft	VMP-45-10-041912	4/19/2012															
		VMP-45-10-071912	7/19/2012															
		VMP-45-10-101512	10/15/2012															
		VMP-45-10-013013	1/30/2013															
		VMP-45-10-042913	4/29/2013															
		VMP-45-10-080513	8/5/2013															
		VMP-45-10-102913	10/29/2013															
	20 ft	VMP-45-20-041912	4/19/2012															
		VMP-45-20-071912	7/19/2012															
		VMP-45-20-101512	10/15/2012															
		VMP-45-20-013013	1/30/2013															
		VMP-45-20-042913	4/29/2013															
		VMP-45-20-042913-Dup	4/29/2013															
		VMP-45-20-080513	8/5/2013															
		VMP-45-20-102913	10/29/2013															
	30 ft	VMP-45-30-041912	4/19/2012															
		VMP-45-30-071912	7/19/2012															
		VMP-45-30-101512	10/15/2012															
		VMP-45-30-101512-Dup	10/15/2012															
		VMP-45-30-013013	1/30/2013															
		VMP-45-30-042913	4/29/2013															
		VMP-45-30-080513	8/5/2013															
		VMP-45-30-102913	10/29/2013															
VMP-47	5 ft	VMP-47-5-012113	1/21/2013	13 (ppbV)														
		VMP-47-5-012313-R	1/23/2013										470000 (ppbV)			230000 (ppbV)		
		VMP-47-5-060513	6/5/2013															
		VMP-47-5-072613	7/26/2013															
		VMP-47-5-110813	11/8/2013															

SEE LAST PAGE OF TABLE FOR NOTES

TABLE 5
CUMULATIVE SUMMARY OF SOIL VAPOR ANALYTICAL DETECTIONS AND SCREENING RESULTS: VILLAGE - VOCS

Location	Depth	Sample ID	Sample Date	Pentane, 2,4-dimethyl-			Pentane, 3-methyl-			Unknown			Isobutane			Pentane		
				Result (ppbV)	Lab Quals	URS Quals	Result (ppbV)	Lab Quals	URS Quals	Result (ppbV)	Lab Quals	URS Quals	Result (ppbV)	Lab Quals	URS Quals	Result (ppbV)	Lab Quals	URS Quals
VMP-47	10 ft	VMP-47-10-012113	1/21/2013							7.2 (ppbV)								
		VMP-47-10-012313-R	1/23/2013	27000 (ppbV)			31000 (ppbV)						56000 (ppbV)					
		VMP-47-10-060513	6/5/2013															
		VMP-47-10-072613	7/26/2013															
		VMP-47-10-110813	11/8/2013															
	20 ft	VMP-47-20-012113	1/21/2013							73000 (ppbV)			150000 (ppbV)			55000 (ppbV)		
		VMP-47-20-012313-R	1/23/2013				240000 (ppbV)						360000 (ppbV)			210000 (ppbV)		
		VMP-47-20-060513	6/5/2013															
		VMP-47-20-060513-Dup	6/5/2013															
		VMP-47-20-072613	7/26/2013															
		VMP-47-20-110813	11/8/2013															
	30 ft	VMP-47-30-012113	1/21/2013										130000 (ppbV)			46000 (ppbV)		
		VMP-47-30-012313-R	1/23/2013				290000 (ppbV)						460000 (ppbV)			230000 (ppbV)		
		VMP-47-30-060513	6/5/2013															
		VMP-47-30-072613	7/26/2013															
		VMP-47-30-110813	11/8/2013															
VMP-48	5 ft	VMP-48-5-020113	2/1/2013															
		VMP-48-5-050313	5/3/2013															
		VMP-48-5-080613	8/6/2013															
		VMP-48-5-110513	11/5/2013															
	10 ft	VMP-48-10-020113	2/1/2013															
		VMP-48-10-050813	5/8/2013															
		VMP-48-10-080613	8/6/2013															
		VMP-48-10-103113	10/31/2013															
	20 ft	VMP-48-20-020113	2/1/2013															
		VMP-48-20-103113	10/31/2013															
	30 ft	VMP-48-30-020113	2/1/2013															
		VMP-48-30-020113-DUP	2/1/2013															
		VMP-48-30-050313	5/3/2013															
		VMP-48-30-080613	8/6/2013															
		VMP-48-30-110513	11/5/2013															

SEE LAST PAGE OF TABLE FOR NOTES

TABLE 5
CUMULATIVE SUMMARY OF SOIL VAPOR ANALYTICAL DETECTIONS AND SCREENING RESULTS: VILLAGE - VOCS

Location	Depth	Sample ID	Sample Date	Pentane, 2,4-dimethyl-			Pentane, 3-methyl-			Unknown			Isobutane			Pentane		
				Result (ppbV)	Lab Quals	URS Quals	Result (ppbV)	Lab Quals	URS Quals	Result (ppbV)	Lab Quals	URS Quals	Result (ppbV)	Lab Quals	URS Quals	Result (ppbV)	Lab Quals	URS Quals
VMP-49	5 ft	VMP-49-5-020113	2/1/2013															
		VMP-49-5-050713	5/7/2013															
		VMP-49-5-080613	8/6/2013															
		VMP-49-5-111113	11/11/2013															
	10 ft	VMP-49-10-020113	2/1/2013															
		VMP-49-10-050713	5/7/2013															
		VMP-49-10-050713-Dup	5/7/2013															
		VMP-49-10-080613	8/6/2013															
		VMP-49-10-103113	10/31/2013															
	20 ft	VMP-49-20-020113	2/1/2013															
		VMP-49-20-050913	5/9/2013															
		VMP-49-20-080613	8/6/2013															
		VMP-49-20-080613-Dup	8/6/2013															
		VMP-49-20-111113	11/11/2013															
	30 ft	VMP-49-30-020113	2/1/2013															
		VMP-49-30-050813	5/8/2013															
		VMP-49-30-080613	8/6/2013															
		VMP-49-30-111113	11/11/2013															
VMP-50	5 ft	VMP-50-5-020113	2/1/2013															
		VMP-50-5-050713	5/7/2013															
		VMP-50-5-080713	8/7/2013															
		VMP-50-5-110713	11/7/2013															
	10 ft	VMP-50-10-020113	2/1/2013															
		VMP-50-10-050713	5/7/2013															
		VMP-50-10-080713	8/7/2013															
		VMP-50-10-080713-Dup	8/7/2013															
		VMP-50-10-110713	11/7/2013															
	20 ft	VMP-50-20-020113	2/1/2013															
		VMP-50-20-050713	5/7/2013															
		VMP-50-20-080713	8/7/2013															
		VMP-50-20-110713	11/7/2013															
		VMP-50-20-110713-Dup	11/7/2013															
	30 ft	VMP-50-30-020113	2/1/2013															
		VMP-50-30-050713	5/7/2013															
		VMP-50-30-080713	8/7/2013															
		VMP-50-30-110713	11/7/2013															

SEE LAST PAGE OF TABLE FOR NOTES

TABLE 5
CUMULATIVE SUMMARY OF SOIL VAPOR ANALYTICAL DETECTIONS AND SCREENING RESULTS: VILLAGE - VOCS

Location	Depth	Sample ID	Sample Date	Pentane, 2,4-dimethyl-			Pentane, 3-methyl-			Unknown			Isobutane			Pentane		
				Result (ppbV)	Lab Quals	URS Quals	Result (ppbV)	Lab Quals	URS Quals	Result (ppbV)	Lab Quals	URS Quals	Result (ppbV)	Lab Quals	URS Quals	Result (ppbV)	Lab Quals	URS Quals
VMP-51	5 ft	VMP-51-5-020113	2/1/2013															
		VMP-51-5-050213	5/2/2013															
		VMP-51-5-080713	8/7/2013															
		VMP-51-5-103013	10/30/2013															
	10 ft	VMP-51-10-020113	2/1/2013															
		VMP-51-10-050213	5/2/2013															
		VMP-51-10-080713	8/7/2013															
		VMP-51-10-103013	10/30/2013															
	20 ft	VMP-51-20-021513-R	2/15/2013															
		VMP-51-20-050213	5/2/2013															
		VMP-51-20-080713	8/7/2013															
		VMP-51-20-103013	10/30/2013															
	30 ft	VMP-51-30-020413	2/4/2013															
		VMP-51-30-020413-DUP	2/4/2013															
		VMP-51-30-050213	5/2/2013															
		VMP-51-30-080713	8/7/2013															
		VMP-51-30-103013	10/30/2013															
VMP-52	5 ft	VMP-52-5-020413	2/4/2013															
		VMP-52-5-050213	5/2/2013															
		VMP-52-5-050213-Dup	5/2/2013															
		VMP-52-5-080713	8/7/2013															
		VMP-52-5-103013	10/30/2013															
	10 ft	VMP-52-10-020413	2/4/2013															
		VMP-52-10-051613	5/16/2013															
		VMP-52-10-080713	8/7/2013															
		VMP-52-10-103013	10/30/2013															
	20 ft	VMP-52-20-020413	2/4/2013															
		VMP-52-20-020413-DUP	2/4/2013															
		VMP-52-20-050213	5/2/2013															
		VMP-52-20-080713	8/7/2013															
		VMP-52-20-103013	10/30/2013															
	30 ft	VMP-52-30-020413	2/4/2013															
		VMP-52-30-050613	5/6/2013															
		VMP-52-30-080713	8/7/2013															
		VMP-52-30-103013	10/30/2013															

SEE LAST PAGE OF TABLE FOR NOTES

TABLE 5
CUMULATIVE SUMMARY OF SOIL VAPOR ANALYTICAL DETECTIONS AND SCREENING RESULTS: VILLAGE - VOCS

Location	Depth	Sample ID	Sample Date	Pentane, 2,4-dimethyl-			Pentane, 3-methyl-			Unknown			Isobutane			Pentane		
				Result (ppbV)	Lab Quals	URS Quals	Result (ppbV)	Lab Quals	URS Quals	Result (ppbV)	Lab Quals	URS Quals	Result (ppbV)	Lab Quals	URS Quals	Result (ppbV)	Lab Quals	URS Quals
VMP-53	5 ft	VMP-53-5-020513	2/5/2013															
		VMP-53-5-050213	5/2/2013															
		VMP-53-5-071113-R	7/11/2013															
		VMP-53-5-080613	8/6/2013															
		VMP-53-5-103013	10/30/2013															
	10 ft	VMP-53-10-020513	2/5/2013															
		VMP-53-10-020513-DUP	2/5/2013															
		VMP-53-10-050313	5/3/2013															
		VMP-53-10-071113-R	7/11/2013															
		VMP-53-10-080613	8/6/2013															
		VMP-53-10-080613-Dup	8/6/2013															
		VMP-53-10-103013	10/30/2013															
	20 ft	VMP-53-20-020513	2/5/2013															
		VMP-53-20-050313	5/3/2013															
		VMP-53-20-071113-R	7/11/2013															
		VMP-53-20-080613	8/6/2013															
		VMP-53-20-103013	10/30/2013															
		VMP-53-20-103013-Dup	10/30/2013															
	30 ft	VMP-53-30-020513	2/5/2013															
		VMP-53-30-050313	5/3/2013															
		VMP-53-30-071113-R	7/11/2013															
		VMP-53-30-080613	8/6/2013															
		VMP-53-30-103013	10/30/2013															
VMP-54	5 ft	VMP-54-5-020613	2/6/2013															
		VMP-54-5-050213	5/2/2013															
		VMP-54-5-080613	8/6/2013															
		VMP-54-5-103013	10/30/2013															
	10 ft	VMP-54-10-020613	2/6/2013															
		VMP-54-10-050213	5/2/2013															
		VMP-54-10-080613	8/6/2013															
		VMP-54-10-103013	10/30/2013															
	20 ft	VMP-54-20-020613	2/6/2013															
		VMP-54-20-020613-DUP	2/6/2013															
		VMP-54-20-050213	5/2/2013															
		VMP-54-20-080613	8/6/2013															
		VMP-54-20-103013	10/30/2013															

SEE LAST PAGE OF TABLE FOR NOTES

TABLE 5
CUMULATIVE SUMMARY OF SOIL VAPOR ANALYTICAL DETECTIONS AND SCREENING RESULTS: VILLAGE - VOCS

Location	Depth	Sample ID	Sample Date	Pentane, 2,4-dimethyl-			Pentane, 3-methyl-			Unknown			Isobutane			Pentane		
				Result (ppbV)	Lab Quals	URS Quals	Result (ppbV)	Lab Quals	URS Quals	Result (ppbV)	Lab Quals	URS Quals	Result (ppbV)	Lab Quals	URS Quals	Result (ppbV)	Lab Quals	URS Quals
VMP-54	30 ft	VMP-54-30-020613	2/6/2013															
		VMP-54-30-020613-DUP	2/6/2013															
		VMP-54-30-050213	5/2/2013															
		VMP-54-30-050213-Dup	5/2/2013															
		VMP-54-30-103013	10/30/2013															

Notes

Lab Qualifiers

J = Estimated value; results between the MDL and RL

U = Compound analyzed for but not detected above the RL

ND, UJ = Non-detected compound associated with low bias in the continuing calibration verification

URS Qualifiers

J = Estimated detection

UJ = Estimated non-detect

U = Non-detect due to blank contamination

SEE LAST PAGE OF TABLE FOR NOTES

TABLE 6
CUMULATIVE SUMMARY OF SOIL VAPOR ANALYTICAL DETECTIONS AND SCREENING RESULTS: PUBLIC WORKS YARD AND WRR - VOCs

Location	Depth	Sample ID	Sample Date	Acetone			Benzene			Bromodichloromethane			Bromoform			Bromomethane		
				750000			2.8			450000			52			42		
				Result (mg/m^3)	Lab Quals	URS Quals	Result (mg/m^3)	Lab Quals	URS Quals	Result (mg/m^3)	Lab Quals	URS Quals	Result (mg/m^3)	Lab Quals	URS Quals	Result (mg/m^3)	Lab Quals	URS Quals
VMP-10	5 ft	VMP-10-5	11/11/2009	0.033			0.02			<0.007	U		<0.011	U		<0.004	U	
		VMP-10-5-090710	9/7/2010	0.024			0.1			<0.0088	U		<0.014	U		0.0024	J	
		VMP-10-5-111810	11/17/2010	0.0074	J		0.00098	J		0.0015	J		<0.012	U		<0.0047	U	
		VMP-10-5-021011	2/10/2011	<0.011	U		<0.0038	U		<0.008	U		<0.012	U		<0.0046	U	
		VMP-10-5-040511	4/5/2011	0.035			0.38			<0.0074	U		<0.011	U		<0.0043	U	
		VMP-10-5-07/2911	7/29/2011	0.13			0.07			<0.009	U		<0.014	U		<0.0052	U	
		VMP-10-5-110411	11/4/2011	0.018			0.0033			<0.0046	U		<0.0072	U		<0.0027	U	
		VMP-10-5-012512	1/26/2012	0.007	J		0.018			0.00086	J		<0.009	U		<0.0034	U	
		VMP-10-5-041212	4/12/2012	0.04			0.0078			<0.0063	U		<0.0097	U		<0.036	U	
		VMP-10-5-071312	7/13/2012	0.033			0.0025	J		<0.0065	U		<0.01	U		<0.037	U	UJ
		VMP-10-5-101612	10/16/2012	0.032	J		1.9			<0.01	U		<0.016	U		<0.059	U	
		VMP-10-5-012913	1/29/2013	0.0075	J		0.0017	J		<0.0094	U		<0.014	U		<0.055	U	
		VMP-10-5-012913-DUP	1/29/2013	0.01	J		<0.005	U		<0.01	U		<0.016	U		<0.06	U	
		VMP-10-5-043013	4/30/2013	0.012	J		0.01			<0.011	U		<0.017	U		<0.062	U	
		VMP-10-5-073013	7/30/2013	0.033			0.0063			<0.009	U		<0.014	U		<0.052	U	
		VMP-10-5-111313	11/13/2013	0.0097	J		0.00071	J		<0.0078	U		<0.012	U		<0.045	U	
	10 ft	VMP-10-10	11/11/2009	<0.011	U		<0.003	U		<0.007	U		<0.012	U		<0.004	U	
		VMP-10-10-090710	9/7/2010	0.023			0.075			<0.0088	U		<0.014	U		<0.0051	U	
		VMP-10-10-111810	11/17/2010	0.01	J		0.001	J		0.0023	J		<0.013	U		<0.005	U	
		VMP-10-10-021111	2/11/2011	0.011			0.0011	J		<0.0068	U		<0.01	U		<0.0039	U	
		VMP-10-10-040611	4/6/2011	0.0084	J		0.067			<0.0088	U		<0.014	U		<0.0051	U	
		VMP-10-10-072911	7/29/2011	0.061			0.072			<0.0092	U		<0.014	U		<0.0054	U	
		VMP-10-10-110411	11/4/2011	0.012		J	0.0063			<0.006	J	U	<0.0092	J	U	<0.0035	U	
		VMP-10-10-110411-DUP	11/4/2011	0.051		J	0.0067			<0.006	U		<0.0092	J	U	<0.0035	U	
		VMP-10-10-012512	1/26/2012	0.017			0.0042		J	<0.0059	U		<0.009	U		<0.0034	U	
		VMP-10-10-012512-DUP	1/26/2012	0.02			0.048		J	0.0007	J		<0.0094	U		<0.0036	U	
		VMP-10-10-041112	4/11/2012	0.084			0.0096			<0.0064	U		<0.0099	U		<0.037	U	
		VMP-10-10-071312	7/13/2012	0.029			0.01			<0.0063	U		<0.0097	U		<0.036	U	UJ
		VMP-10-10-101612	10/16/2012	0.024	J		0.95			<0.01	U		<0.016	U		<0.061	U	
		VMP-10-10-012913	1/29/2013	0.02	J		0.018			<0.0084	U		<0.013	U		<0.049	U	
		VMP-10-10-043013	4/30/2013	0.013	J		0.0036	J		<0.0097	U		<0.015	U		<0.056	U	
		VMP-10-10-073013	7/30/2013	0.01	J		0.00071	J		<0.0092	U		<0.014	U		<0.053	U	
		VMP-10-10-111313	11/13/2013	0.0086	J		0.00074	J		<0.0084	U		<0.013	U		<0.049	U	

SEE LAST PAGE OF TABLE FOR NOTES

TABLE 6
CUMULATIVE SUMMARY OF SOIL VAPOR ANALYTICAL DETECTIONS AND SCREENING RESULTS: PUBLIC WORKS YARD AND WRR - VOCs

Location	Depth	Sample ID	Sample Date	Acetone			Benzene			Bromodichloromethane			Bromoform			Bromomethane		
				750000			2.8			450000			52			42		
				Result (mg/m^3)	Lab Quals	URS Quals	Result (mg/m^3)	Lab Quals	URS Quals	Result (mg/m^3)	Lab Quals	URS Quals	Result (mg/m^3)	Lab Quals	URS Quals	Result (mg/m^3)	Lab Quals	URS Quals
VMP-10	20 ft	VMP-10-20	11/11/2009	0.014			<0.003	U		<0.007	U		<0.012	U		<0.004	U	
		VMP-10-20-D	11/11/2009	0.026			<0.003	U		<0.008	U		<0.013	U		<0.004	U	
		VMP-10-20-090710	9/7/2010	0.036			0.039		J	<0.0092	U		<0.014	U		<0.0054	U	
		VMP-10-20-090710-DUP	9/7/2010	0.029			0.019		J	<0.0086	U		<0.013	U		<0.005	U	
		VMP-10-20-111810	11/17/2010	0.0093	J	J	<0.0078	U		0.0042	J		<0.025	U		<0.0095	U	
		VMP-10-20-111810-Dup	11/17/2010	0.14		J	0.0017	J		0.0017	J		<0.013	U		<0.0048	U	
		VMP-10-20-021111	2/11/2011	0.0092	J		0.02			<0.0082	U		<0.013	U		<0.0047	U	
		VMP-10-20-040611	4/6/2011	0.05			0.18			<0.0098	U		<0.015	U		<0.0057	U	
		VMP-10-20-072911	7/29/2011	0.055			0.12			<0.0091	U		<0.014	U		<0.0053	U	
		VMP-10-20-110411	11/4/2011	0.014			0.0042			<0.006	U		<0.0092	J	U	<0.0035	U	
		VMP-10-20-012612	1/26/2012	0.031			0.066			0.00095	J		<0.0087	U		<0.0033	U	
		VMP-10-20-041212	4/12/2012	0.032			0.011			<0.0063	U		<0.0097	U		<0.036	U	
		VMP-10-20-071612	7/16/2012	0.021	J		0.0084			<0.006	U		<0.0092	U		<0.035	U	UJ
		VMP-10-20-101612	10/16/2012	0.077			0.16			<0.011	U		<0.016	U		<0.062	U	
		VMP-10-20-012913	1/29/2013	0.011	J		0.0078			<0.0092	U		<0.014	U		<0.054	U	
		VMP-10-20-043013	4/30/2013	0.0084	J		<0.005	U		<0.01	U		<0.016	U		<0.06	U	
		VMP-10-20-073013	7/30/2013	0.03			0.0022	J		<0.0089	U		<0.014	U		<0.052	U	
		VMP-10-20-102313	10/23/2013	0.011	J		0.0024	J		<0.0088	U		<0.014	U		<0.051	U	
	30 ft	VMP-10-30	11/13/2009	<0.012	U		0.19			<0.008	U		<0.013	U		<0.004	U	
		VMP-10-30-041212	4/12/2012	0.087			0.0039			<0.0066	U		<0.01	U		<0.038	J	UJ
		VMP-10-30-071612	7/16/2012	0.021			0.013			<0.0058	U		<0.0089	U		<0.034	U	UJ
		VMP-10-30-101612	10/16/2012	0.081			0.029			<0.01	U		<0.016	U		<0.058	U	
		VMP-10-30-012913	1/29/2013	0.013	J		0.0091			<0.01	U		<0.016	U		<0.059	U	
		VMP-10-30-043013	4/30/2013	0.012	J		0.0047			<0.0096	U		<0.015	U		<0.056	U	
		VMP-10-30-073013	7/30/2013	0.02	J		<0.0043	U		<0.0089	U		<0.014	U		<0.052	U	
		VMP-10-30-102813	10/28/2013	0.012	J		0.0027	J		<0.0096	U		<0.015	U		<0.056	U	

SEE LAST PAGE OF TABLE FOR NOTES

TABLE 6
CUMULATIVE SUMMARY OF SOIL VAPOR ANALYTICAL DETECTIONS AND SCREENING RESULTS: PUBLIC WORKS YARD AND WRR - VOCs

Location	Depth	Sample ID	Sample Date	Acetone			Benzene			Bromodichloromethane			Bromoform			Bromomethane		
				750000			2.8			450000			52			42		
				Result (mg/m^3)	Lab Quals	URS Quals	Result (mg/m^3)	Lab Quals	URS Quals	Result (mg/m^3)	Lab Quals	URS Quals	Result (mg/m^3)	Lab Quals	URS Quals	Result (mg/m^3)	Lab Quals	URS Quals
VMP-11	5 ft	VMP-11-5	11/17/2009	<0.085	U		4.9			<0.06	U		<0.092	U		<0.035	U	
		VMP-11-5-090710	9/7/2010	0.036			0.014			<0.0083	U		<0.013	U		<0.0048	U	
		VMP-11-5-112210	11/22/2010	0.015			0.00089	J		<0.0086	U		<0.013	U		<0.005	U	
		VMP-11-5-021511	2/15/2011	0.018			0.0023	J		<0.0076	U		<0.012	U		<0.0044	U	
		VMP-11-5-040611	4/6/2011	0.02	J		8.9			<0.072	U		<0.11	U		<0.042	U	
		VMP-11-5-080711	8/7/2011	0.065	J		0.1			<0.1	U		<0.15	U		<0.058	U	
		VMP-11-5-111111	11/11/2011	0.0078	J		0.016			<0.02	U		<0.03	U		<0.011	U	
		VMP-11-5-012612	1/26/2012	0.014			0.0017	J		<0.0059	U		<0.009	U		<0.0034	U	
		VMP-11-5-041912	4/19/2012	0.042			0.061			<0.0066	U		<0.01	U		<0.038	U	
		VMP-11-5-071912	7/16/2012	0.036			0.006			<0.0085	U		<0.013	U		<0.049	U	UJ
		VMP-11-5-101612	10/16/2012	0.028	J		0.003	J		<0.0095	U		<0.015	U		<0.055	U	
		VMP-11-5-012913	1/29/2013	13			<0.23	U		<0.48	U		<0.74	U		<2.8	U	
		VMP-11-5-043013	4/30/2013	0.014	J		<0.0048	U		<0.01	U		<0.016	U		<0.058	U	
		VMP-11-5-073113	7/31/2013	0.018	J		0.0016	J		<0.01	U		<0.016	U		<0.059	U	
		VMP-11-5-102813	10/28/2013	0.01	J		0.0015	J		<0.0093	U		<0.014	U		<0.054	U	
	8 ft	VMP-11-8	11/17/2009	0.04			0.46			<0.008	U		<0.013	U		<0.004	U	
		VMP-11-8-090810	9/8/2010	0.017			0.024			<0.0086	U		<0.013	U		<0.005	U	
		VMP-11-8-112210	11/22/2010	0.014			0.0017	J		<0.0086	U		<0.013	U		<0.005	U	
		VMP-11-8-021111	2/11/2011	0.0085	J		0.03			<0.0084	U		<0.013	U		<0.0048	U	
		VMP-11-8-021111-DUP	2/11/2011	0.0066	J		0.014			<0.0079	U		<0.012	U		<0.0046	U	
		VMP-11-8-040611	4/6/2011	<0.053	U		6.2			<0.037	U		<0.057	U		<0.022	U	
		VMP-11-8-040611-DUP	4/6/2011	0.018	J		5.5			<0.032	U		<0.05	U		<0.019	U	
		VMP-11-8-080711	8/7/2011	0.057	J		0.33			<0.1	U		<0.15	U		<0.058	U	
		VMP-11-8-111411	11/14/2011	0.019			0.7			<0.0059	U		<0.0091	U		<0.0034	U	
		VMP-11-8-012612	1/26/2012	0.0075	J		0.0016	J		<0.0057	U		<0.0088	U		<0.0033	U	
		VMP-11-8-041912	4/19/2012	0.039			0.11			<0.0066	U		<0.01	U		<0.038	U	
		VMP-11-8-072012	7/20/2012	0.025			0.0017	J		<0.0066	U		<0.01	U		<0.038	U	
		VMP-11-8-101612	10/16/2012	0.08			0.012			<0.0096	U		<0.015	U		<0.056	U	
		VMP-11-8-101612-Dup	10/16/2012	0.065			0.012			<0.0097	U		<0.015	U		<0.056	U	
		VMP-11-8-012913	1/29/2013	5.9			<0.031	U		<0.066	U		<0.1	U		<0.38	U	
		VMP-11-8-050113	5/1/2013	0.015	J		<0.0045	U		<0.0095	U		<0.015	U		<0.055	U	
		VMP-11-8-080113	8/1/2013	0.013	J		0.0007	J		<0.0093	U		<0.014	U		<0.054	U	
		VMP-11-8-102813	10/28/2013	0.0092	J		0.00075	J		<0.0097	U		<0.015	U		<0.056	U	

SEE LAST PAGE OF TABLE FOR NOTES

TABLE 6
CUMULATIVE SUMMARY OF SOIL VAPOR ANALYTICAL DETECTIONS AND SCREENING RESULTS: PUBLIC WORKS YARD AND WRR - VOCs

Location	Depth	Sample ID	Sample Date	Acetone			Benzene			Bromodichloromethane			Bromoform			Bromomethane		
				750000			2.8			450000			52			42		
				Result (mg/m^3)	Lab Quals	URS Quals	Result (mg/m^3)	Lab Quals	URS Quals	Result (mg/m^3)	Lab Quals	URS Quals	Result (mg/m^3)	Lab Quals	URS Quals	Result (mg/m^3)	Lab Quals	URS Quals
VMP-11	29 ft	VMP-11-29	11/18/2009	<81	U		8600			<57	U		<88	U		<33	U	
		VMP-11-29-090810	9/8/2010	<0.31	U		120			<0.22	U		<0.33	U		<0.12	U	
		VMP-11-29-112210	11/22/2010	<4.4	U		460			<3.1	U		<4.8	U		<1.8	U	
		VMP-11-29-112210-Dup	11/22/2010	<3	U		440			<2.1	U		<3.3	U		<1.2	U	
		VMP-11-29-021411	2/14/2011	0.01	J		0.0042			<0.0084	U		<0.013	U		<0.0048	U	
		VMP-11-29-040611	4/6/2011	0.023	J		9.4			<0.063	U		<0.098	U		<0.037	U	
		VMP-11-29-082511	8/25/2011	0.018			0.0039	J		<0.0092	U		<0.014	U		<0.0054	U	
		VMP-11-29-082511-Dup	8/25/2011	0.023			0.0039	J		<0.0092	U		<0.014	U		<0.0054	U	
		VMP-11-29-111411	11/14/2011	0.015			0.009			<0.0059	U		<0.009	U		<0.0034	U	
		VMP-11-29-012612	1/26/2012	0.0049	J		0.0016	J		0.0026	J		<0.0087	U		<0.0033	U	
		VMP-11-29-042712	4/27/2012	0.014	J		0.14			<0.0059	U		<0.009	U		<0.034	U	
		VMP-11-29-072012	7/23/2012	0.11			0.018			0.0023	J		<0.009	U		<0.034	U	
		VMP-11-29-101612	10/16/2012	0.027	J		0.0015	J		<0.0099	U		<0.015	U		<0.057	U	
		VMP-11-29-012913	1/29/2013	0.04			0.049			0.028			<0.015	U		<0.056	U	
		VMP-11-29-043013	4/30/2013	0.018	J		<0.0046	J	U	0.017			<0.015	U		<0.055	U	
		VMP-11-29-073113	7/31/2013	0.029	J		<0.0044	U		0.012			<0.014	U		<0.054	U	
		VMP-11-29-102813	10/28/2013	0.019	J		0.00088	J		0.0021	J		<0.024	U		<0.091	U	
	38 ft	VMP-11-38	11/18/2009	<230	U		31000			<160	U		<250	U		<96	U	
		VMP-11-38-042312	4/23/2012	<0.62	U		370			<0.44	U		<0.68	U		<0.25	U	
		VMP-11-38-042312-Dup	4/23/2012	<2.2	U		380			<1.5	U		<2.4	U		<0.89	U	
		VMP-11-38-072312	7/23/2012	<1	U		170			<0.73	U		<1.1	U		<0.42	U	
		VMP-11-38-101612	10/16/2012	0.026	J		0.01			<0.01	U		<0.016	U		<0.058	U	
		VMP-11-38-013013	1/30/2013	0.022	J		0.0074			0.0061	J		<0.014	U		<0.054	U	
		VMP-11-38-043013	4/30/2013	0.0085	J		0.0027	J		<0.01	U		<0.016	U		<0.058	U	
		VMP-11-38-073113	7/31/2013	0.027	J		0.0015	J		<0.0097	U		<0.015	U		<0.056	U	
		VMP-11-38-073113-Dup	7/31/2013	0.025	J		0.00095	J		<0.0098	U		<0.015	U		<0.057	U	
		VMP-11-38-102813	10/28/2013	0.025	J		0.0011	J		<0.0094	U		<0.014	U		<0.055	U	

SEE LAST PAGE OF TABLE FOR NOTES

TABLE 6
CUMULATIVE SUMMARY OF SOIL VAPOR ANALYTICAL DETECTIONS AND SCREENING RESULTS: PUBLIC WORKS YARD AND WRR - VOCs

Location	Depth	Sample ID	Sample Date	Acetone			Benzene			Bromodichloromethane			Bromoform			Bromomethane		
				750000			2.8			450000			52			42		
				Result (mg/m^3)	Lab Quals	URS Quals	Result (mg/m^3)	Lab Quals	URS Quals	Result (mg/m^3)	Lab Quals	URS Quals	Result (mg/m^3)	Lab Quals	URS Quals	Result (mg/m^3)	Lab Quals	URS Quals
VMP-12	5 ft	VMP-12-5	11/13/2009	<30	U		7500			<21	U		<33	U		<12	U	
		VMP-12-5-090310	9/3/2010	<13	U		230			<9	U		<14	U		<5.2	U	
		VMP-12-5-120310	12/3/2010	<130	U		16000			<89	U		<140	U		<52	U	
		VMP-12-5-021511	2/15/2011	<5.8	U		80			<4.1	U		<6.3	U		<2.4	U	
		VMP-12-5-041911	4/19/2011	17	J		5.8	J		<30	U		<46	U		<17	U	
		VMP-12-5-080411	8/4/2011	<11	U		200			<7.7	U		<12	U		<4.5	U	
		VMP-12-5-111611	11/16/2011	<0.0077	U		0.9			<0.0055	U		<0.0084	U		<0.0032	U	
		VMP-12-5-012412	1/24/2012	<0.087	J	U	6.8			<0.061	U		<0.38	U		<0.036	U	
		VMP-12-5-041912	4/19/2012	0.021	J		0.063			<0.0061	U		<0.0094	U		<0.036	U	
		VMP-12-5-072612	7/26/2012	0.057			0.12		J	<0.0065	U		<0.01	U		<0.038	U	
		VMP-12-5-072612-Dup	7/26/2012	0.032			0.0018	J	J	<0.006	U		<0.0092	U		<0.034	U	
		VMP-12-5-102412	10/24/2012	0.023	J		0.025			<0.01	U		<0.016	U		<0.058	U	
		VMP-12-5-021813	2/18/2013	0.0096	J		0.012			<0.009	U		<0.014	U		<0.052	U	
		VMP-12-5-051013	5/10/2013	0.036			0.025			<0.0094	U		<0.014	U		<0.055	U	
		VMP-12-5-081213	8/12/2013	0.056			0.0093			<0.0091	U		<0.014	U		<0.053	U	
		VMP-12-5-111413	11/14/2013	0.044			0.0024	J		<0.009	U		<0.014	U		<0.052	U	
	11.5 ft	VMP-12-11.5	11/13/2009	<52	U		8400			<37	U		<57	U		<21	U	
		VMP-12-11.5-090310	9/3/2010	<16	U		4100			<12	U		<18	U		<6.7	U	
		VMP-12-11.5-120310	12/3/2010	<14	U		2000			<10	U		<15	U		<5.8	U	
		VMP-12-11.5-021511	2/15/2011	<13	U		1600			<9	U		<14	U		<5.2	U	
		VMP-12-11.5-021511-DUP	2/15/2011	<11	U		1300			<7.7	U		<12	U		<4.5	U	
		VMP-12-11.5-041911	4/19/2011	15	J		810			<27	U		<42	U		<16	U	
		VMP-12-11.5-080411	8/4/2011	<13	U		1200			<9.4	U		<14	U		<5.5	U	
		VMP-12-11.5-111611	11/16/2011	<0.11	U		4.6			<0.075	U		<0.12	U		<0.044	U	
		VMP-12-11.5-012412	1/24/2012	<1	U		4.1			<0.7	U		<4.3	U		<0.41	U	
		VMP-12-11.5-041912	4/19/2012	<0.091	U		0.065			<0.064	U		<0.099	U		<0.037	U	
		VMP-12-11.5-082012	8/20/2012	0.031	J	J	0.044			<0.01	U		<0.016	U		0.0032	J	
		VMP-12-11.5-102612	10/26/2012	0.026	J		0.0098			<0.0097	U		<0.015	U		<0.056	U	
		VMP-12-11.5-021813	2/18/2013	0.0097	J		0.0008	J		<0.0097	U		<0.015	U		<0.056	U	
		VMP-12-11.5-051013	5/10/2013	0.037			0.001	J		<0.0093	U		<0.014	U		<0.054	U	
		VMP-12-11.5-081213	8/12/2013	0.13			0.0028	J		<0.0097	U		<0.015	U		<0.056	U	
		VMP-12-11.5-111413	11/14/2013	0.014	J		0.0049			<0.009	U		<0.014	U		<0.052	U	

SEE LAST PAGE OF TABLE FOR NOTES

TABLE 6
CUMULATIVE SUMMARY OF SOIL VAPOR ANALYTICAL DETECTIONS AND SCREENING RESULTS: PUBLIC WORKS YARD AND WRR - VOCs

Location	Depth	Sample ID	Sample Date	Acetone			Benzene			Bromodichloromethane			Bromoform			Bromomethane		
				750000			2.8			450000			52			42		
				Result (mg/m^3)	Lab Quals	URS Quals	Result (mg/m^3)	Lab Quals	URS Quals	Result (mg/m^3)	Lab Quals	URS Quals	Result (mg/m^3)	Lab Quals	URS Quals	Result (mg/m^3)	Lab Quals	URS Quals
VMP-12	25 ft	VMP-12-25	11/13/2009	<110	U		18000			<76	U		<120	U		<44	U	
		VMP-12-25-090310	9/3/2010	<21	U		14000			<15	U		<23	U		<8.5	U	
		VMP-12-25-120310	12/3/2010	<1	U		3.8			<0.73	U		<1.1	U		<0.42	U	
		VMP-12-25-021511	2/15/2011	6.9	J		7600			<18	U		<27	U		<10	U	
		VMP-12-25-041911	4/19/2011	27	J		8300			<29	U		<45	U		<17	U	
		VMP-12-25-080411	8/4/2011	<26	U		3500			<18	U		<28	U		<11	U	
		VMP-12-25-111611	11/16/2011	<30	U		2600			<21	U		<32	U		<12	U	
		VMP-12-25-012412	1/24/2012	<11	U		5100			<8	U		<50	U		<4.7	U	
		VMP-12-25-012412-DUP	1/24/2012	7.3	J		5400			<59	U		<360	U		<34	U	
		VMP-12-25-041912	4/19/2012	<8.7	U		500			<6.1	U		<9.4	U		<3.6	U	
		VMP-12-25-072712	7/27/2012	<9.5	U		24			<6.7	U		<10	U		<3.9	U	
		VMP-12-25-072712-Dup	7/27/2012	<9.5	U		30			<6.7	U		<10	U		<3.9	U	
		VMP-12-25-102512	10/25/2012	<4.1	U		0.47	J		<2.9	U		<4.5	U		<1.7	U	
		VMP-12-25-021513	2/15/2013	0.93	J	J	5.8		J	<5.4	U		<8.3	U		<3.1	U	
		VMP-12-25-051013	5/10/2013	160		J	<8.5	U		<18	U		<27	U		<100	U	
		VMP-12-25-081213	8/12/2013	<13	U		2.2	J		<9.3	U		<14	U		<5.4	U	
		VMP-12-25-111413	11/14/2013	<0.63	U		0.036	J		<0.18	U		<0.28	U		<1	U	
	39 ft	VMP-12-39	11/13/2009	<110	U		26000			<79	U		<120	U		<46	U	
		VMP-12-39-041911	4/19/2011	24	J		10000			<28	U		<44	U		<16	U	
		VMP-12-39-012412	1/24/2012	<83	U		5400			<59	U		<360	U		<34	U	
		VMP-12-39-041912	4/19/2012	5.6	J		1400			<29	U		<45	U		<17	U	
		VMP-12-39-072612	7/26/2012	<19	U		3100			<13	U		<21	U		<7.8	U	
		VMP-12-39-102412	10/24/2012	<50	U		1200			<36	U		<55	U		<20	U	
		VMP-12-39-021513	2/15/2013	<23	U		4100			<16	U		<25	U		<9.4	U	
		VMP-12-39-051013	5/10/2013	200		J	1700			<28	U		<43	U		<160	U	
		VMP-12-39-081213	8/12/2013	<17	U		1100			<12	U		<19	U		<7.1	U	
		VMP-12-39-111413	11/14/2013	<100	U		390			<29	U		<45	U		<170	U	

TABLE 6
CUMULATIVE SUMMARY OF SOIL VAPOR ANALYTICAL DETECTIONS AND SCREENING RESULTS: PUBLIC WORKS YARD AND WRR - VOCs

Location	Depth	Sample ID	Sample Date	Acetone			Benzene			Bromodichloromethane			Bromoform			Bromomethane		
				750000			2.8			450000			52			42		
				Result (mg/m^3)	Lab Quals	URS Quals	Result (mg/m^3)	Lab Quals	URS Quals	Result (mg/m^3)	Lab Quals	URS Quals	Result (mg/m^3)	Lab Quals	URS Quals	Result (mg/m^3)	Lab Quals	URS Quals
VMP-13	5 ft	VMP-13-5	11/16/2009	<23	U		5900			<16	U		<25	U		<9.4	U	
		VMP 13-5-091310	9/13/2010	0.032	J		9			<0.059	U		<0.091	U		<0.034	U	
		VMP-13-5-120110	12/1/2010	0.013			0.0049			<0.0078	U		<0.012	U		<0.0045	U	
		VMP-13-5-021811	2/18/2011	0.013	J		0.0023	J		<0.0092	U		<0.014	U		<0.0054	U	
		VMP-13-5-040511	4/5/2011	0.017	J		0.048			<0.018	U		<0.028	U		<0.011	U	
		VMP-13-5-080911	8/9/2011	0.061		J	0.026		J	<0.02	U		<0.031	U		<0.011	U	
		VMP-13-5-080911-DUP	8/9/2011	0.095		J	0.018		J	<0.018	U		<0.027	U		<0.01	U	
		VMP-13-5-111411	11/14/2011	0.01			0.011			<0.0062	U		<0.0095	U		<0.0036	U	
		VMP-13-5-012712	1/27/2012	0.034	J	J	8.2		J	<0.052	U		<0.32	U		<0.03	U	
		VMP-13-5-042012	4/20/2012	0.019	J		0.0027	J		<0.006	U		<0.0092	U		<0.035	U	
		VMP-13-5-071912	7/19/2012	0.1			0.0039			<0.0063	U		<0.0097	U		<0.036	U	
		VMP-13-5-071912-Dup	7/19/2012	0.097			0.004			<0.0063	U		<0.0097	U		<0.036	U	
		VMP-13-5-100912	10/9/2012	0.023	J		0.017			<0.0097	U		<0.015	U		<0.056	U	
		VMP-13-5-012913	1/29/2013	0.0062	J		0.0038	J		<0.01	U		<0.016	U		<0.06	U	
		VMP-13-5-050113	5/1/2013	0.02	J		0.0043			<0.0091	U		<0.014	U		<0.053	U	
		VMP-13-5-073113	7/31/2013	0.099			0.0015	J		<0.0097	U		<0.015	U		<0.056	U	
		VMP-13-5-111513	11/15/2013	0.026	J		<0.0044	U		<0.0092	U		<0.014	U		<0.054	U	
	10.5 ft	VMP-13-10.5	11/17/2009	<2.8	U		500			<2	U		<3.1	U		<1.2	U	
		VMP-13-10.5-D	11/17/2009	<2.9	U		570			<2.1	U		<3.2	U		<1.2	U	
		VMP 13-10.5-091310	9/13/2010	0.017	J		3.3			<0.022	U		<0.034	U		<0.013	U	
		VMP 13-10.5-091310-Dup	9/13/2010	0.07			3.4			<0.021	U		<0.033	U		<0.012	U	
		VMP-13-10.5-120110	12/1/2010	0.012			0.0045			<0.0087	U		<0.013	U		<0.005	U	
		VMP-13-10.5-120110-DUP	12/1/2010	<0.013	J	U	0.0066			<0.009	U		<0.014	U		<0.0052	U	
		VMP-13-10.5-021811	2/18/2011	2.8	J		420			<3.6	U		<5.5	U		<2.1	U	
		VMP-13-10.5-021811-DUP	2/18/2011	<4.9	U		420			<3.4	U		<5.3	U		<2	U	
		VMP-13-10.5-040511-DUP	4/5/2011	0.012	J		0.017			<0.0092	U		<0.014	U		<0.0054	U	
		VMP-13-10.5-080911	8/9/2011	<0.29	U		51			<0.2	U		<0.31	U		<0.12	U	
		VMP-13-10.5-111411	11/14/2011	0.013			0.013			<0.0059	U		<0.0091	U		<0.0034	U	
		VMP-13-10.5-012712	1/26/2012	0.02	J		2.6		J	<0.016	U		<0.025	U		<0.0095	U	
		VMP-13-10.5-012712-DUP	1/26/2012	<0.033	U		3.9		J	<0.023	U		<0.036	U		<0.014	U	
		VMP-13-10.5-042012	4/20/2012	0.027			0.0088			<0.0059	U		<0.009	U		<0.034	U	
		VMP-13-10.5-071912	7/19/2012	0.15			0.0078			<0.0063	U		<0.0097	U		<0.036	U	
		VMP-13-10.5-100912	10/9/2012	0.024	J		0.025			<0.0083	U		<0.013	U		<0.048	U	
		VMP-13-10.5-100912-Dup	10/9/2012	0.011	J		0.023			<0.0099	U		<0.015	U		<0.057	U	
		VMP-13-10.5-013013	1/30/2013	0.01	J		0.0021	J		<0.0084	U		<0.013	U		<0.049	U	
		VMP-13-10.5-050113	5/1/2013	0.015	J		0.018			<0.0093	U		<0.014	U		<0.054	U	
		VMP-13-10.5-073113	7/31/2013	0.0057	J		<0.0028	U		<0.0059	U		<0.009	U		<0.034	U	
		VMP-13-10.5-092013	9/20/2013	0.041			0.0012	J		<0.0098	U		0.0027	J		<0.057	J	U
		VMP-13-10.5-111513	11/15/2013	0.027	J		<0.0045	U		<0.0094	U		<0.014	U		<0.055	U	
		VMP-13-10.5-111513-Dup	11/15/2013	0.019	J		0.001	J		<0.0084	U		<0.013	U		<0.049	U	

TABLE 6
CUMULATIVE SUMMARY OF SOIL VAPOR ANALYTICAL DETECTIONS AND SCREENING RESULTS: PUBLIC WORKS YARD AND WRR - VOCs

Location	Depth	Sample ID	Sample Date	Acetone			Benzene			Bromodichloromethane			Bromoform			Bromomethane		
				750000			2.8			450000			52			42		
				Result (mg/m^3)	Lab Quals	URS Quals	Result (mg/m^3)	Lab Quals	URS Quals	Result (mg/m^3)	Lab Quals	URS Quals	Result (mg/m^3)	Lab Quals	URS Quals	Result (mg/m^3)	Lab Quals	URS Quals
VMP-13	21.5 ft	VMP-13-21.5	11/17/2009	<140	U		24000			<100	U		<160	U		<59	U	
		VMP 13-21.5-091310	9/13/2010	<23	U		5800			<16	U		<25	U		<9.4	U	
		VMP-13-21.5-120110	12/1/2010	<44	U		5400			<31	U		<48	U		<18	U	
		VMP-13-21.5-021811	2/18/2011	<6.6	U		640			<4.7	U		<7.2	U		<2.7	U	
		VMP-13-21.5-040511	4/5/2011	<9.6	U		1400			<6.8	U		<10	U		<3.9	U	
		VMP-13-21.5-080911	8/9/2011	<1.2	U		830			<0.84	U		<1.3	U		<0.49	U	
		VMP-13-21.5-111411	11/14/2011	3.6	J		420			<3.8	U		<5.9	U		<2.2	U	
		VMP-13-21.5-111411-DUP	11/14/2011	3.7	J		410			<3.8	U		<5.9	U		<2.2	U	
		VMP-13-21.5-012712	1/27/2012	<1.3	U		370		J	<0.9	U		<5.5	U		<0.52	U	
		VMP-13-21.5-042012	4/20/2012	0.17	J		0.098			<0.1	U		<0.15	U		<0.58	U	
		VMP-13-21.5-071912	7/19/2012	0.18			0.009			<0.0063	U		<0.0097	U		<0.036	U	
		VMP-13-21.5-100912	10/9/2012	0.012	J		0.088			<0.01	U		<0.016	U		<0.059	U	
		VMP-13-21.5-013013	1/30/2013	0.01	J		0.0088			<0.0099	U		<0.015	U		<0.057	U	
		VMP-13-21.5-050113	5/1/2013	0.014	J		<0.0047	U		<0.0099	U		<0.015	U		<0.057	U	
		VMP-13-21.5-073113	7/31/2013	0.19			0.0014	J		<0.01	U		<0.015	U		<0.058	U	
		VMP-13-21.5-102813	10/28/2013	0.014	J		0.00068	J		<0.009	U		<0.014	U		<0.052	U	
		VMP-13-21.5-102813-Dup	10/28/2013	0.038			0.0009	J		<0.0091	U		<0.014	U		<0.053	U	
	29.5 ft	VMP-13-29.5	11/17/2009	<280	U		90000			<200	U		<310	U		<120	U	
		VMP-13-29.5-021811	2/18/2011	<200	U		17000			<140	U		<220	U		<84	U	
		VMP-13-29.5-040511	4/5/2011	<130	U		23000			<94	U		<140	U		<54	U	
		VMP-13-29.5-013012	1/30/2012	<4.1	U		8600			<2.9	U		<4.4	U		<1.7	U	
		VMP-13-29.5-042012	4/20/2012	3.2	J		2300			<3.8	U		<5.8	U		<22	U	
		VMP-13-29.5-071912	7/19/2012	<15	U		2600			<11	U		<17	U		<6.2	U	
		VMP-13-29.5-100912	10/9/2012	<14	U		630			<10	U		<16	U		<5.9	U	
		VMP-13-29.5-013013	1/30/2013	4.5	J		580			<4.3	U		<6.6	U		<25	U	
		VMP-13-29.5-050113	5/1/2013	0.38	J		31			<0.28	U		<0.43	U		<1.6	U	
		VMP-13-29.5-073113	7/31/2013	0.021	J		<0.0048	U		<0.01	U		<0.016	U		<0.058	U	
		VMP-13-29.5-102813	10/28/2013	0.012	J		0.0013	J		<0.0091	U		<0.014	U		<0.053	U	

SEE LAST PAGE OF TABLE FOR NOTES

TABLE 6
CUMULATIVE SUMMARY OF SOIL VAPOR ANALYTICAL DETECTIONS AND SCREENING RESULTS: PUBLIC WORKS YARD AND WRR - VOCs

Location	Depth	Sample ID	Sample Date	Acetone			Benzene			Bromodichloromethane			Bromoform			Bromomethane		
				750000			2.8			450000			52			42		
				Result (mg/m^3)	Lab Quals	URS Quals	Result (mg/m^3)	Lab Quals	URS Quals	Result (mg/m^3)	Lab Quals	URS Quals	Result (mg/m^3)	Lab Quals	URS Quals	Result (mg/m^3)	Lab Quals	URS Quals
VMP-14	5 ft	VMP-14-5	11/20/2009	<0.024	U		0.021			<0.017	U		<0.027	U		<0.01	U	
		VMP 14-5-091010	9/10/2010	<0.59	U		0.71			<0.42	U		<0.64	U		<0.24	U	
		VMP-14-5-120110	12/1/2010	0.017			0.008			0.0012	J		<0.012	U		<0.0047	U	
		VMP-14-5-021711	2/17/2011	0.0069	J		1.2			<0.0088	U		<0.014	U		<0.0051	U	
		VMP-14-5-040511	4/5/2011	0.012	J		0.011			<0.009	U		<0.014	U		<0.0052	J	U
		VMP-14-5-080811	8/8/2011	<13	U		13			<9.4	U		<14	U		<5.4	U	
		VMP-14-5-111411	11/14/2011	0.0078	J		3.1			<0.024	U		<0.036	U		<0.014	U	
		VMP-14-5-042012	4/20/2012	0.012	J		0.026			<0.0057	U		<0.0088	U		<0.033	U	
		VMP-14-5-072312	7/23/2012	0.2			0.43			<0.0069	U		<0.011	U		0.0023	J	
		VMP-14-5-101012	10/10/2012	0.012	J		0.025			<0.0097	U		<0.015	U		<0.056	U	
		VMP-14-5-013113	1/31/2013	0.01	J		<0.0043	U		<0.009	U		<0.014	U		<0.052	U	
		VMP-14-5-050113	5/1/2013	0.17			0.0069			<0.01	U		<0.016	U		<0.06	U	
		VMP-14-5-111113	11/11/2013	0.011	J		0.0011	J		<0.0096	U		<0.015	U		<0.056	U	
	11.5 ft	VMP-14-11.5	11/16/2009	<2.9	U		550			<2.1	U		<3.2	U		<1.2	U	
		VMP 14-11.5-091010	9/10/2010	<9.1	U		52			<6.4	U		<9.9	U		<3.7	U	
		VMP-14-11.5-120110	12/2/2010	<0.8	U		0.28			<0.56	U		<0.87	U		<0.33	U	
		VMP-14-11.5-120110-DUP	12/2/2010	<0.72	U		0.28			<0.51	U		<0.78	U		<0.3	U	
		VMP-14-11.5-021711	2/17/2011	<0.26	U		0.86			<0.18	U		<0.28	U		<0.11	U	
		VMP-14-11.5-021711-DUP	2/17/2011	<0.26	U		1			<0.18	U		<0.28	U		<0.11	U	
		VMP-14-11.5-040511	4/5/2011	<0.043	U		0.079			<0.03	U		<0.046	U		<0.017	U	
		VMP-14-11.5-080811	8/8/2011	<1.3	U		0.18	J		<0.93	U		<1.4	U		<0.54	U	
		VMP-14-11.5-111511	11/15/2011	1.8	J		2.2			<1.4	U		<2.2	U		<0.84	U	
		VMP-14-11.5-012612	1/26/2012	<8.4	U		3.8			<5.9	U		<36	U		<3.4	U	
		VMP-14-11.5-042312	4/23/2012	0.015	J		0.0068			<0.0061	U		<0.0094	U		<0.036	U	
		VMP-14-11.5-042312-Dup	4/23/2012	0.0098	J		0.0068			<0.0061	U		<0.0094	U		<0.036	U	
		VMP-14-11.5-072512	7/25/2012	<3	U		<1	U		<2.2	U		<3.3	U		<1.2	U	
		VMP-14-11.5-101012	10/10/2012	0.024	J		0.0039	J		<0.0092	U		<0.014	U		<0.054	U	
		VMP-14-11.5-013113	1/31/2013	0.0082	J		<0.0041	U		<0.0086	U		<0.013	U		<0.05	U	
		VMP-14-11.5-050113	5/1/2013	0.032	J		0.0086			<0.01	U		<0.015	U		<0.058	U	
		VMP-14-11.5-080113	8/1/2013	0.033	J		0.01			<0.011	U		<0.017	U		<0.063	U	
		VMP-14-11.5-111113	11/11/2013	0.009	J		0.00082	J		<0.0095	U		<0.015	U		<0.055	U	

SEE LAST PAGE OF TABLE FOR NOTES

TABLE 6
CUMULATIVE SUMMARY OF SOIL VAPOR ANALYTICAL DETECTIONS AND SCREENING RESULTS: PUBLIC WORKS YARD AND WRR - VOCs

Location	Depth	Sample ID	Sample Date	Acetone			Benzene			Bromodichloromethane			Bromoform			Bromomethane		
				750000			2.8			450000			52			42		
				Result (mg/m^3)	Lab Quals	URS Quals	Result (mg/m^3)	Lab Quals	URS Quals	Result (mg/m^3)	Lab Quals	URS Quals	Result (mg/m^3)	Lab Quals	URS Quals	Result (mg/m^3)	Lab Quals	URS Quals
VMP-14	20 ft	VMP-14-20	11/16/2009	<110	U		26000			<80	U		<120	U		<46	U	
		VMP 14-20-091010	9/10/2010	<140	U		37000			<97	U		<150	U		<56	U	
		VMP 14-20-091010-Dup	9/10/2010	<140	U		35000			<100	U		<160	U		<59	U	
		VMP-14-20-120110	12/2/2010	<370	U		47000			<260	U		<400	U		<150	U	
		VMP-14-20-021811	2/18/2011	<210	U		20000			<150	U		<230	U		<86	U	
		VMP-14-20-040511	4/5/2011	18	J		22000			<64	U		<98	U		<37	U	
		VMP-14-20-080811	8/8/2011	<33	U		17000			<23	U		<36	U		<13	U	
		VMP-14-20-111511	11/15/2011	<170	U		16000			<120	U		<180	U		<69	U	
		VMP-14-20-012612	1/26/2012	2.8	J	J	17000			<12	U		<72	U		<6.8	U	
		VMP-14-20-042312	4/23/2012	<9.1	U		13000			<6.4	U		<9.9	U		<3.7	U	
		VMP-14-20-072512	7/25/2012	<14	U		13000			<10	U		<16	U		<5.9	U	
		VMP-14-20-101612	10/16/2012	16	J		9400			<47	U		<73	U		<27	U	
		VMP-14-20-013113	1/31/2013	36	J		12000			<17	U		<26	U		<98	U	
		VMP-14-20-050113	5/1/2013	<0.36	U		23		J	<0.1	U		<0.16	U		<0.59	U	
		VMP-14-20-050113-Dup	5/1/2013	<1.4	U		63		J	<0.41	U		<0.63	U		<2.4	U	
		VMP-14-20-080113	8/1/2013	0.29			29			<0.1	U		<0.16	U		<0.06	U	
		VMP-14-20-111113	11/11/2013	<0.32	U		1.2			1.6			<0.14	U		<0.52	U	
	29 ft	VMP-14-29	11/16/2009	<440	U		79000			<310	U		<480	U		<180	U	
		VMP-14-29-021811	2/18/2011	240	J		40000			<220	U		<330	U		<120	U	
		VMP-14-29-040511	4/5/2011	<260	U		51000			<180	U		<280	U		<110	U	
		VMP-14-29-012612	1/26/2012	<300	U		26000			<210	U		<1300	U		<120	U	
		VMP-14-29-042312	4/23/2012	<110	U		22000			<75	U		<120	U		<43	U	
		VMP-14-29-072512	7/25/2012	<110	U		21000			<79	U		<120	U		<46	U	
		VMP-14-29-101612	10/16/2012	<170	U		9400			<120	U		<180	U		<68	U	
		VMP-14-29-013113-DUP	1/31/2013	<560	U	UJ	13000		J	<160	U		<240	U		<920	U	
		VMP-14-29-013113	1/31/2013	30	J	J	54000		J	<66	U		<100	U		<380	U	
		VMP-14-29-050213	5/2/2013	<240	U		30000			<67	U		<100	U		<390	U	
		VMP-14-29-080113	8/1/2013	14	J		27000			<50	U		<76	U		<29	U	
		VMP-14-29-111113	11/11/2013	0.85	J		230			<1.4	U		<2.2	U		<0.84	U	

SEE LAST PAGE OF TABLE FOR NOTES

TABLE 6
CUMULATIVE SUMMARY OF SOIL VAPOR ANALYTICAL DETECTIONS AND SCREENING RESULTS: PUBLIC WORKS YARD AND WRR - VOCs

Location	Depth	Sample ID	Sample Date	Acetone			Benzene			Bromodichloromethane			Bromoform			Bromomethane		
				750000			2.8			450000			52			42		
				Result (mg/m^3)	Lab Quals	URS Quals	Result (mg/m^3)	Lab Quals	URS Quals	Result (mg/m^3)	Lab Quals	URS Quals	Result (mg/m^3)	Lab Quals	URS Quals	Result (mg/m^3)	Lab Quals	URS Quals
VMP-15	5 ft	VMP-15-5	11/18/2009	<0.012	U		0.55		J	<0.008	U		<0.013	U		<0.004	U	
		VMP-15-5-D	11/18/2009	<0.012	U		0.26		J	<0.008	U		<0.013	U		<0.004	U	
		VMP 15-5-091410	9/14/2010	0.015			0.61			<0.0084	U		<0.013	U		<0.0049	J	U
		VMP-15-5-113010	11/30/2010	<0.28	U		<0.096	U		<0.2	U		<0.31	U		<0.12	U	
		VMP-15-5-021611	2/16/2011	0.33			2			<0.19	U		<0.29	U		<0.11	U	
		VMP-15-5-042011	4/20/2011	0.083	J		1.4			<0.44	U		<0.68	U		<0.26	U	
		VMP-15-5-080811	8/8/2011	0.088			0.14			<0.01	U		<0.015	J	U	<0.0058	U	
		VMP-15-5-111511	11/15/2011	<0.016	U		2.1			<0.011	U		<0.017	U		<0.0064	U	
		VMP-15-5-020112	2/1/2012	0.012	J		<0.027	U		<0.057	U		<0.35	U		<0.033	U	
		VMP-15-5-042412	4/24/2012	0.026	J		0.063			<0.059	U		<0.09	U		<0.034	U	
		VMP-15-5-072512	7/25/2012	0.064			0.005			<0.0066	U		<0.01	U		0.002	J	J
		VMP-15-5-102512	10/25/2012	0.026	J		0.013			<0.01	U		<0.015	U		<0.058	U	
		VMP-15-5-020513	2/5/2013	0.006	J		0.004	J		<0.0097	U		<0.015	U		<0.056	U	
		VMP-15-5-050913	5/9/2013	0.031	J		0.0044	J		<0.01	U		<0.016	U		<0.061	U	
		VMP-15-5-080813	8/8/2013	0.045			0.0049			<0.0099	U		<0.015	U		<0.057	U	
		VMP-15-5-111113	11/11/2013	0.076			0.0032	J		<0.0085	U		<0.013	U		<0.049	U	

SEE LAST PAGE OF TABLE FOR NOTES

TABLE 6
CUMULATIVE SUMMARY OF SOIL VAPOR ANALYTICAL DETECTIONS AND SCREENING RESULTS: PUBLIC WORKS YARD AND WRR - VOCs

Location	Depth	Sample ID	Sample Date	Acetone			Benzene			Bromodichloromethane			Bromoform			Bromomethane		
				750000			2.8			450000			52			42		
				Result (mg/m^3)	Lab Quals	URS Quals	Result (mg/m^3)	Lab Quals	URS Quals	Result (mg/m^3)	Lab Quals	URS Quals	Result (mg/m^3)	Lab Quals	URS Quals	Result (mg/m^3)	Lab Quals	URS Quals
VMP-15	21.5 ft	VMP-15-21.5	11/18/2009	<5.4	U		11			<3.8	U		<5.9	U		<2.2	U	
		VMP 15-21.5-091410	9/14/2010	<1.3	U		0.61			<0.92	U		<1.4	U		<0.53	U	
		VMP-15-21.5-113010	11/30/2010	<1.5	U		<0.51	U		<1.1	U		<1.6	U		<0.62	U	
		VMP-15-21.5-021611	2/16/2011	<1.1	U		2.2			<0.75	U		<1.2	U		<0.43	U	
		VMP-15-21.5-042011	4/20/2011	<1.7	U		1.4			<1.2	U		<1.8	U		<0.68	U	
		VMP-15-21.5-080811	8/8/2011	0.37	J		0.8			<0.94	U		<1.4	U		<0.55	U	
		VMP-15-21.5-111511	11/15/2011	<1.1	U		0.18	J		<0.75	U		<1.2	U		<0.44	U	
		VMP-15-21.5-020112	2/1/2012	<0.8	U		0.16	J	J	<0.56	U		<3.5	U		<0.33	U	
		VMP-15-21.5-042412	4/24/2012	<0.35	U		0.91			<0.24	U		<0.38	U		<0.14	U	
		VMP-15-21.5-072512	7/25/2012	0.19	J		0.25	J		<0.89	U		<1.4	U		<0.51	U	
		VMP-15-21.5-102512	10/25/2012	<2	U		0.24	J		<1.4	U		<2.2	U		<0.84	U	
		VMP-15-21.5-102512-Dup	10/25/2012	<2.1	U		0.24	J		<1.5	U		<2.3	U		<0.87	U	
		VMP-15-21.5-020713	2/7/2013	0.034	J		0.0077	J		<0.037	U		<0.057	U		<0.21	U	
		VMP-15-21.5-051513	5/15/2013	<1.2	U		0.22	J		<0.83	U		<1.3	U		<0.48	U	
		VMP-15-21.5-080813	8/8/2013	<0.26	U		<0.088	U		<0.18	U		<0.29	U		<0.11	U	
		VMP-15-21.5-111113	11/11/2013	0.014	J		0.0021	J		<0.0082	U		<0.013	U		<0.048	U	
		VMP-15-21.5-111113-Dup	11/11/2013	0.0074	J		0.002	J		<0.0086	U		<0.013	U		<0.05	U	
	25.5 ft	VMP-15-25.5	11/18/2009	<5.6	U		18			<4	U		<6.2	U		<2.3	U	
		VMP 15-25.5-091410	9/14/2010	0.013			0.3			<0.0086	U		<0.013	U		<0.005	U	
		VMP-15-25.5-021611	2/16/2011	<0.16	U		0.36			<0.12	U		<0.18	U		<0.067	U	
		VMP-15-25.5-042011	4/20/2011	<0.13	U		1.6			<0.094	U		<0.14	U		<0.055	U	
		VMP-15-25.5-042011-DUP	4/20/2011	<0.12	U		1.4			<0.088	U		<0.14	U		<0.051	U	
		VMP-15-25.5-080811	8/8/2011	0.054	J		0.13			<0.094	U		<0.14	U		<0.055	U	
		VMP-15-25.5-111511	11/15/2011	<0.041	U		3.4			0.12			<0.045	U		<0.017	U	
		VMP-15-25.5-073112	7/31/2012	0.091			0.024	J		<0.061	U		<0.094	U		<0.036	U	
		VMP-15-25.5-102512	10/25/2012	<0.035	U		0.034			<0.01	U		<0.015	U		<0.058	U	
		VMP-15-25.5-021213	2/12/2013	<0.43	U		<0.14	U		<0.3	U		<0.46	U		<0.17	U	
		VMP-15-25.5-050913	5/9/2013	55		J	<1.9	U		<4	U		<6.2	U		<23	U	
		VMP-15-25.5-080813	8/8/2013	0.059			0.0066			<0.0095	U		<0.015	U		<0.055	U	
		VMP-15-25.5-111113	11/11/2013	0.0084	J		0.00094	J		<0.0085	U		<0.013	U		<0.05	U	
	29 ft	VMP-15-29	11/19/2009	<7.1	U		30			<5	U		<7.7	U		<2.9	U	
		VMP-15-29-073112	7/31/2012	0.1	J	J	0.17		J	<0.26	U		<0.4	U		<0.15	U	
		VMP-15-29-102512	10/25/2012	<0.073	U		0.026			<0.021	U		<0.032	U		<0.12	U	
		VMP-15-29-021213	2/12/2013	0.26			<0.086	U		<0.18	U		<0.28	U		<0.1	U	
		VMP-15-29-050913	5/9/2013	11		J	<0.94	U		<2	U		<3	U		<11	U	
		VMP-15-29-080813	8/8/2013	0.058			0.0057			<0.0094	U		<0.014	U		0.0032	J	
		VMP-15-29-111113	11/11/2013	0.022	J		<0.0043	U		<0.009	U		<0.014	U		<0.052	U	

SEE LAST PAGE OF TABLE FOR NOTES

TABLE 6
CUMULATIVE SUMMARY OF SOIL VAPOR ANALYTICAL DETECTIONS AND SCREENING RESULTS: PUBLIC WORKS YARD AND WRR - VOCs

Location	Depth	Sample ID	Sample Date	Acetone			Benzene			Bromodichloromethane			Bromoform			Bromomethane		
				750000			2.8			450000			52			42		
				Result (mg/m^3)	Lab Quals	URS Quals	Result (mg/m^3)	Lab Quals	URS Quals	Result (mg/m^3)	Lab Quals	URS Quals	Result (mg/m^3)	Lab Quals	URS Quals	Result (mg/m^3)	Lab Quals	URS Quals
VMP-16	5 ft	VMP-16-5	11/20/2009	<0.16	U		0.13			<0.11	U		<0.17	U		<0.065	U	
		VMP-16-5-090210	9/2/2010	<23	U		17			<16	U		<25	U		<9.2	U	
		VMP-16-5-112910	11/29/2010	<10	U		16		J	<7.3	U		<11	U		<4.2	U	
		VMP-16-5-021511	2/15/2011	<6.3	U		10		J	<4.4	U		<6.8	U		<2.6	U	
		VMP-16-5-042211	4/22/2011	<8.4	U		7			<5.9	U		<9.1	U		<3.4	U	
		VMP-16-5-080511	8/5/2011	0.5	J		2.9			<1.9	U		<2.9	U		<1.1	U	
		VMP-16-5-042512	4/25/2012	<9.1	U		6			<6.4	U		<9.9	U		<3.7	U	
		VMP-16-5-073012	7/30/2012	<8.5	U		8.8		J	<6	U		<9.2	U		<3.5	U	
		VMP-16-5-102512	10/25/2012	<6.7	U		0.63	J		<4.7	U		<7.3	U		<2.7	U	
		VMP-16-5-021413	2/14/2013	<1	U		0.17	J	J	<0.74	U		<1.1	U		<0.43	U	
		VMP-16-5-042313	4/23/2013	<2	U		0.48	J		<1.4	U		<2.2	U		<0.82	U	
		VMP-16-5-081313	8/13/2013	0.24			0.0018	J		<0.0098	U		<0.015	U		<0.057	U	
		VMP-16-5-111513	11/15/2013	0.017	J		0.017			<0.0086	U		<0.013	U		<0.05	U	
	13.5 ft	VMP-16-13.5	11/19/2009	<0.71	U		0.69			<0.5	U		<0.77	U		<0.29	U	
		VMP-16-13.5-090210	9/2/2010	3.6	J		17			<16	U		<26	U		<9.6	U	
		VMP-16-13.5-090210-DUP	9/2/2010	<23	U		16			<16	U		<26	U		<9.6	U	
		VMP-16-13.5-112910	11/29/2010	<66	U		21	J		<47	U		<72	U		<27	U	
		VMP-16-13.5-021611	2/16/2011	<13	U		7.1			<9	U		<14	U		<5.2	U	
		VMP-16-13.5-021611-DUP	2/16/2011	<12	U		9.3			<8.8	U		<14	U		<5.1	U	
		VMP-16-13.5-042211	4/22/2011	<13	U		8.3			<9.5	U		<15	U		<5.5	U	
		VMP-16-13.5-080511	8/5/2011	<1.3	U	UJ	0.54		J	<0.92	U	UJ	<1.4	U	UJ	<0.54	U	UJ
		VMP-16-13.5-042512	4/25/2012	<1.4	U		7.6		J	<1	U		<1.6	U		<0.59	U	
		VMP-16-13.5-073012	7/30/2012	9.8	J		27			<31	U		<47	U		<18	U	
		VMP-16-13.5-102512	10/25/2012	20	J		22	J		<94	U		<140	U		<55	U	
		VMP-16-13.5-021413	2/14/2013	5.3	J	J	21		J	<15	U		<23	U		<8.7	U	
		VMP-16-13.5-042313	4/23/2013	<6.1	U		13			<4.3	U		<6.7	U		<2.5	U	
		VMP-16-13.5-081313	8/13/2013	<14	U		25		J	<9.7	U		<15	U		<5.6	U	
		VMP-16-13.5-081313-Dup	8/13/2013	<35	U		24			<25	U		<38	U		<14	U	
		VMP-16-13.5-111513	11/15/2013	<240	U		24	J		<69	U		<110	U		<400	U	

SEE LAST PAGE OF TABLE FOR NOTES

TABLE 6
CUMULATIVE SUMMARY OF SOIL VAPOR ANALYTICAL DETECTIONS AND SCREENING RESULTS: PUBLIC WORKS YARD AND WRR - VOCs

Location	Depth	Sample ID	Sample Date	Acetone			Benzene			Bromodichloromethane			Bromoform			Bromomethane		
				750000			2.8			450000			52			42		
				Result (mg/m^3)	Lab Quals	URS Quals	Result (mg/m^3)	Lab Quals	URS Quals	Result (mg/m^3)	Lab Quals	URS Quals	Result (mg/m^3)	Lab Quals	URS Quals	Result (mg/m^3)	Lab Quals	URS Quals
VMP-16	19 ft	VMP-16-19	11/19/2009	<6.1	U		4.6			<4.3	U		<6.7	U		<2.5	U	
		VMP-16-19-090210	9/2/2010	<23	U		27			<16	U		<26	U		<9.6	U	
		VMP-16-19-112910	11/29/2010	<51	U		20			<36	U		<56	U		<21	U	
		VMP-16-19-021611	2/16/2011	<12	U		7.7			<8.6	U		<13	U		<5	U	
		VMP-16-19-042711	4/27/2011	<12	U		3.7	J		<8.8	U		<14	U		<5.1	U	
		VMP-16-19-042711-DUP	4/27/2011	<12	U		3.1	J		<8.6	U		<13	U		<5	U	
		VMP-16-19-042512	4/25/2012	5.2	J		12			<24	U		<36	U		<14	U	
		VMP-16-19-073012	7/30/2012	<30	U		14			<21	U		<33	U		<12	U	
		VMP-16-19-102512	10/25/2012	15	J		14	J		<88	U		<140	U		<51	U	
		VMP-16-19-021413	2/14/2013	<12	U		17		J	<8.8	U		<14	U		<5.1	U	
		VMP-16-19-042313	4/23/2013	<11	U		9.4			<8.1	U		<12	U		<4.7	U	
		VMP-16-19-081313	8/13/2013	<13	U		12		J	<9.2	U		<14	U		<5.4	U	
		VMP-16-19-111513	11/15/2013	<210	U		12	J		<59	U		<90	U		<340	U	
		VMP-16-19-111513-Dup	11/15/2013	<210	U		12	J		<59	U		<90	U		<340	U	
	31 ft	VMP-16-31	11/19/2009	<9.2	U		<3.1	U		<6.5	U		<10	U		<3.8	U	
		VMP-16-31-D	11/19/2009	<9.2	U		<3.1	U		<6.5	U		<10	U		<3.8	U	
		VMP-16-31-090310	9/3/2010	0.033			0.0064			<0.0097	U		<0.015	U		0.0019	J	
		VMP-16-31-112910	11/29/2010	<52	U		20			<36	U		<56	U		<21	U	
		VMP-16-31-042512	4/25/2012	6.7	J		15			<29	U		<44	U		<17	U	
		VMP-16-31-073012	7/30/2012	8.1	J		16			<23	U		<36	U		<14	U	
		VMP-16-31-102512	10/25/2012	<160	U		12	J		<110	U		<170	U		<64	U	
		VMP-16-31-021813	2/18/2013	<47	U		29			<33	U		<52	U		<19	U	
		VMP-16-31-042313	4/23/2013	<30	U		15			<21	U		<33	U		<12	U	
		VMP-16-31-081313	8/13/2013	<34	U		10	J		<24	U		<37	U		<14	U	
		VMP-16-31-111513	11/15/2013	<190	U		5.8	J		<54	U		<83	U		<310	U	

SEE LAST PAGE OF TABLE FOR NOTES

TABLE 6
CUMULATIVE SUMMARY OF SOIL VAPOR ANALYTICAL DETECTIONS AND SCREENING RESULTS: PUBLIC WORKS YARD AND WRR - VOCs

Location	Depth	Sample ID	Sample Date	Acetone			Benzene			Bromodichloromethane			Bromoform			Bromomethane		
				750000			2.8			450000			52			42		
				Result (mg/m^3)	Lab Quals	URS Quals	Result (mg/m^3)	Lab Quals	URS Quals	Result (mg/m^3)	Lab Quals	URS Quals	Result (mg/m^3)	Lab Quals	URS Quals	Result (mg/m^3)	Lab Quals	URS Quals
VMP-17	5 ft	VMP-17-5	6/21/2010	0.06		J	0.0051			<0.009	U		<0.015	U		<0.005	U	
		VMP-17-5-DUP	6/21/2010	0.027		J	0.0044	J		<0.01	U		<0.016	U		<0.005	U	
		VMP-17-5-090110	9/1/2010	0.25			0.0086			<0.009	U		<0.014	U		<0.0052	U	
		VMP-17-5-112210	11/22/2010	0.03			0.0044			<0.009	U		<0.014	U		<0.0052	U	
		VMP-17-5-020711	2/7/2011	0.012	J		0.0061			<0.0084	U		<0.013	U		<0.0049	U	
		VMP-17-5-040611	4/6/2011	0.039	J		5.8			<0.034	U		<0.052	U		<0.02	U	
		VMP-17-5-080111	8/1/2011	<0.18	U		0.17			<0.13	U		<0.2	U		<0.075	U	
		VMP-17-5-110711	11/7/2011	0.029			0.0018	J		<0.0057	U		<0.0088	U		<0.0033	U	
		VMP-17-5-012612	1/26/2012	0.013			0.0022	J		<0.006	U		<0.0092	U		<0.0035	U	
		VMP-17-5-041112	4/11/2012	0.028			0.021			<0.0061	U		<0.0094	U		<0.036	U	
		VMP-17-5-071112	7/11/2012	0.099			0.11			<0.0066	U		<0.01	U		<0.038	U	
		VMP-17-5-100912	10/9/2012	0.062			0.0043	J		<0.01	U		<0.016	U		<0.059	U	
		VMP-17-5-013113	1/31/2013	0.011	J		0.71			<0.036	U		<0.055	U		<0.2	U	
		VMP-17-5-013113-DUP	1/31/2013	0.0096	J		1			<0.036	U		<0.055	U		<0.2	U	
		VMP-17-5-050113	5/1/2013	0.015	J		<0.0046	U		<0.0096	U		<0.015	U		<0.056	U	
		VMP-17-5-072913	7/29/2013	0.029	J		0.0025	J		<0.0096	U		<0.015	U		<0.056	U	
		VMP-17-5-072913-Dup	7/29/2013	0.018	J		0.0008	J		<0.01	U		<0.015	U		<0.058	U	
		VMP-17-5-110813	11/8/2013	0.0072	J		<0.0044	U		<0.0091	U		<0.014	U		<0.053	U	
VMP-25	5 ft	VMP-25-5-031511	3/15/2011	3.6			0.82			<0.081	U		<0.12	U		<0.047	U	
		VMP-25-5-040811	4/8/2011	0.043	J		5.2			<0.037	U		<0.057	U		<0.021	U	
		VMP-25-5-080911	8/9/2011	0.16			0.31			<0.0078	U		<0.012	J	U	<0.0045	U	
		VMP-25-5-111711	11/17/2011	0.0076	J		0.011			<0.0056	U		<0.0087	U		<0.0033	U	
		VMP-25-5-013112	1/31/2012	0.02	J		4.8			<0.041	U		<0.063	U		<0.024	U	
		VMP-25-5-042512	4/25/2012	0.024			0.066			<0.0064	U		<0.0099	U		<0.037	U	
		VMP-25-5-072612	7/26/2012	0.021	J		0.21			<0.022	U		<0.034	U		<0.13	U	
		VMP-25-5-102612	10/26/2012	0.012	J		0.0017	J		<0.009	U		<0.014	U		<0.052	U	
		VMP-25-5-030613	3/6/2013	0.018	J		0.0048			<0.0086	U		<0.013	U		<0.05	U	
		VMP-25-5-051713	5/17/2013	0.019	J		0.023			<0.0092	U		<0.014	U		<0.053	U	
		VMP-25-5-081513	8/15/2013	0.02	J		0.0032	J		<0.011	U		<0.017	U		<0.064	U	
		VMP-25-5-081513-Dup	8/15/2013	0.018	J		0.003	J		<0.0093	U		<0.014	U		<0.054	U	
		VMP-25-5-111313	11/13/2013	0.0092	J		<0.0042	U		<0.0088	U		<0.014	U		<0.051	U	

SEE LAST PAGE OF TABLE FOR NOTES

TABLE 6
CUMULATIVE SUMMARY OF SOIL VAPOR ANALYTICAL DETECTIONS AND SCREENING RESULTS: PUBLIC WORKS YARD AND WRR - VOCs

Location	Depth	Sample ID	Sample Date	Acetone			Benzene			Bromodichloromethane			Bromoform			Bromomethane		
				750000			2.8			450000			52			42		
				Result (mg/m^3)	Lab Quals	URS Quals	Result (mg/m^3)	Lab Quals	URS Quals	Result (mg/m^3)	Lab Quals	URS Quals	Result (mg/m^3)	Lab Quals	URS Quals	Result (mg/m^3)	Lab Quals	URS Quals
VMP-25	21 ft	VMP-25-21-031511	3/15/2011	1200		J	97		J	<16	U		<24	U		<9.2	U	
		VMP-25-21-031511-DUP	3/15/2011	1800		J	140		J	<20	U		<31	U		<12	U	
		VMP-25-21-040811	4/8/2011	<240	U		130			<170	U		<260	U		<98	U	
		VMP-25-21-040811-DUP	4/8/2011	<240	U		120			<170	U		<260	U		<99	U	
		VMP-25-21-080911	8/9/2011	<78	U		1100			<55	U		<85	U		<32	U	
		VMP-25-21-111711	11/17/2011	<110	U		25	J		<75	U		<120	U		<44	U	
		VMP-25-21-111711-DUP	11/17/2011	<160	U		18	J		<110	U		<170	U		<64	U	
		VMP-25-21-013112	1/31/2012	<56	U		59			<39	U		<240	U		<23	U	
		VMP-25-21-013112-DUP	2/1/2012	<52	U		62			<36	U		<220	U		<21	U	
		VMP-25-21-042512	4/25/2012	6.7	J		37			<25	U		<38	U		<14	U	
		VMP-25-21-072612	7/26/2012	<60	U		48			<42	U		<65	U		<24	U	
		VMP-25-21-102612	10/26/2012	<360	U		48	J		<250	U		<390	U		<150	U	
		VMP-25-21-030613	3/6/2013	<230	U		95			<64	U		<99	U		<370	U	
		VMP-25-21-051713	5/17/2013	<65	U		61			<46	U		<70	U		<26	U	
		VMP-25-21-081513	8/15/2013	<33	U		45			<23	U		<36	U		<13	U	
		VMP-25-21-111313	11/13/2013	<220	U		45			<61	U		<94	U		<350	U	
		VMP-25-21-111313-Dup	11/13/2013	<220	U		48			<61	U		<94	U		<350	U	
	31 ft	VMP-25-31-030613	3/6/2013	<120	U		90			<85	U		<130	U		<49	U	
		VMP-25-31-081513	8/15/2013	<63	U		36			<44	U		<69	U		<26	U	
		VMP-25-31-111313	11/13/2013	<220	U		41			<63	U		<98	U		<370	U	
VMP-29	10 ft	VMP-29-10-073012	7/30/2012	4.4			<0.034	U		<0.071	U		<0.11	U		<0.41	U	
		VMP-29-10-100812	10/8/2012	8.4			0.47			<0.12	U		<0.19	U		<0.73	U	
		VMP-29-10-020613	2/6/2013	0.16			0.053			<0.0094	U		<0.014	U		<0.055	U	
		VMP-29-10-050613	5/6/2013	0.21			0.023			<0.0091	U		<0.014	U		<0.053	U	
		VMP-29-10-080513	8/5/2013	0.24			1.1			<0.0089	U		<0.014	U		<0.052	U	
		VMP-29-10-083013	8/30/2013	0.44			0.21			<0.01	U		<0.015	U		<0.058	U	
		VMP-29-10-102513	10/25/2013	0.038			0.0026	J		<0.0091	U		<0.014	U		<0.053	U	
	20 ft	VMP-29-20-073012	7/30/2012	170			0.066	J		<0.84	U		<1.3	U		<0.49	U	
		VMP-29-20-073012-Dup	7/30/2012	150			0.047	J		<0.78	U		<1.2	U		<0.45	U	
		VMP-29-20-100812	10/8/2012	15			0.12			<0.12	U		<0.19	U		<0.73	U	
		VMP-29-20-020613	2/6/2013	0.21			0.026			<0.0092	U		<0.014	U		<0.054	U	
		VMP-29-20-050613	5/6/2013	1.4			0.12			<0.037	U		<0.057	U		<0.22	U	
		VMP-29-20-080513	8/5/2013	2.9			0.25			<0.047	U		<0.072	U		<0.27	U	
		VMP-29-20-102513	10/25/2013	0.41			0.014			<0.016	U		<0.024	U		<0.09	J	U

SEE LAST PAGE OF TABLE FOR NOTES

TABLE 6
CUMULATIVE SUMMARY OF SOIL VAPOR ANALYTICAL DETECTIONS AND SCREENING RESULTS: PUBLIC WORKS YARD AND WRR - VOCs

Location	Depth	Sample ID	Sample Date	Acetone			Benzene			Bromodichloromethane			Bromoform			Bromomethane		
				750000			2.8			450000			52			42		
				Result (mg/m^3)	Lab Quals	URS Quals	Result (mg/m^3)	Lab Quals	URS Quals	Result (mg/m^3)	Lab Quals	URS Quals	Result (mg/m^3)	Lab Quals	URS Quals	Result (mg/m^3)	Lab Quals	URS Quals
VMP-29	30 ft	VMP-29-30-073012	7/30/2012	26			0.057	J		<0.14	U		<0.21	U		<0.08	U	
		VMP-29-30-100812	10/8/2012	54			0.11	J		<0.62	U		<0.96	U		<3.6	U	
		VMP-29-30-020613	2/6/2013	0.76			0.084			<0.0097	U		<0.015	U		<0.056	U	
		VMP-29-30-050613	5/6/2013	1.2			0.16			<0.032	U		<0.05	U		<0.19	U	
		VMP-29-30-080513	8/5/2013	3.5			0.038			<0.049	U		<0.075	U		<0.28	U	
		VMP-29-30-080513-Dup	8/5/2013	3.5			0.042			<0.08	U		<0.12	U		<0.46	U	
		VMP-29-30-102513	10/25/2013	0.57			0.014			<0.012	U		<0.019	U		<0.072	U	
VMP-30	10 ft	VMP-30-10-073012	7/30/2012	35			0.016	J		<0.25	U		<0.39	U		<0.14	U	
		VMP-30-10-100812	10/8/2012	0.87			0.016			<0.0094	U		<0.014	U		<0.055	U	
		VMP-30-10-020613	2/6/2013	0.091			0.0018	J		<0.0088	U		<0.014	U		<0.051	U	
		VMP-30-10-050613	5/6/2013	1.1			0.057			<0.0095	U		<0.015	U		<0.055	U	
		VMP-30-10-080513	8/5/2013	1.8			0.0095			<0.018	U		<0.029	U		<0.11	U	
		VMP-30-10-102813	10/28/2013	0.12			0.0074			<0.0097	U		<0.015	U		<0.056	U	
	20 ft	VMP-30-20-073012	7/30/2012	200			2.1			<1.1	U		<1.6	U		<0.62	U	
		VMP-30-20-100812	10/8/2012	44			0.35			<0.39	U		<0.6	U		<2.2	U	
		VMP-30-20-020613	2/6/2013	0.17			0.11			<0.0088	U		<0.014	U		<0.051	U	
		VMP-30-20-050613	5/6/2013	3.9			0.39			<0.093	U		<0.14	U		<0.54	U	
		VMP-30-20-080513	8/5/2013	2.3			0.15			<0.038	U		<0.058	U		<0.22	U	
		VMP-30-20-102813	10/28/2013	0.46			0.13			<0.013	U		<0.02	U		<0.076	U	
	30 ft	VMP-30-30-073012	7/30/2012	320			7.2			<1.1	U		<1.7	U		<0.63	U	
		VMP-30-30-100812	10/8/2012	75			5.4			<0.81	U		<1.2	U		<4.7	U	
		VMP-30-30-020613	2/6/2013	2.8			1.4			<0.029	U		<0.045	U		<0.17	U	
		VMP-30-30-050613	5/6/2013	3.1			1.2			<0.053	U		<0.082	U		<0.31	U	
		VMP-30-30-081413	8/14/2013	0.52			0.17			<0.0099	U		<0.015	U		<0.057	U	
		VMP-30-30-102813	10/28/2013	1			0.57			<0.034	U		<0.053	U		<0.2	U	
VMP-41	10 ft	VMP-41-10-072712	7/27/2012	0.08			0.16			<0.0081	U		<0.012	U		<0.047	U	
		VMP-41-10-100912	10/9/2012	0.02	J		0.034			<0.0099	U		<0.015	U		<0.057	U	
		VMP-41-10-012913	1/29/2013	0.006	J		0.0018	J		<0.0099	U		<0.015	U		<0.057	U	
		VMP-41-10-043013	4/30/2013	0.012	J		0.021			<0.0091	U		<0.014	U		<0.053	U	
		VMP-41-10-080213	8/2/2013	0.025	J		0.00098	J		<0.0098	U		<0.015	U		<0.057	U	
		VMP-41-10-102913	10/29/2013	0.015	J		0.0023	J		<0.0089	U		<0.014	U		<0.052	U	
	20 ft	VMP-41-20-072712	7/27/2012	0.048			0.039			<0.0063	U		<0.0097	U		<0.036	U	
		VMP-41-20-072712-Dup	7/27/2012	0.047			0.044			<0.0064	U		<0.0099	U		<0.037	U	
		VMP-41-20-100912	10/9/2012	0.055			0.027			<0.0097	U		<0.015	U		<0.056	U	
		VMP-41-20-100912-Dup	10/9/2012	0.024	J		0.027			<0.0099	U		<0.015	U		<0.057	U	
		VMP-41-20-012913	1/29/2013	0.0096	J		0.0044	J		<0.01	U		<0.016	U		<0.059	U	
		VMP-41-20-043013	4/30/2013	0.0086	J		<0.0043	J	U	<0.0091	U		<0.014	U		<0.053	U	
		VMP-41-20-043013-Dup	4/30/2013	0.0065	J		<0.0045	J	U	<0.0095	U		<0.015	U		<0.055	U	
		VMP-41-20-080213	8/2/2013	0.015	J		0.00088	J		<0.0094	U		<0.014	U		<0.054	U	
		VMP-41-20-102913	10/29/2013	0.012	J		0.00062	J		<0.0093	U		<0.014	U		<0.054	U	

SEE LAST PAGE OF TABLE FOR NOTES

TABLE 6
CUMULATIVE SUMMARY OF SOIL VAPOR ANALYTICAL DETECTIONS AND SCREENING RESULTS: PUBLIC WORKS YARD AND WRR - VOCs

Location	Depth	Sample ID	Sample Date	Acetone			Benzene			Bromodichloromethane			Bromoform			Bromomethane		
				750000			2.8			450000			52			42		
				Result (mg/m^3)	Lab Quals	URS Quals	Result (mg/m^3)	Lab Quals	URS Quals	Result (mg/m^3)	Lab Quals	URS Quals	Result (mg/m^3)	Lab Quals	URS Quals	Result (mg/m^3)	Lab Quals	URS Quals
VMP-41	30 ft	VMP-41-30-072712	7/27/2012	0.094			0.34			<0.0064	U		<0.0099	U		<0.037	U	
		VMP-41-30-100912	10/9/2012	0.019	J		0.041			<0.01	U		<0.016	U		<0.06	U	
		VMP-41-30-012913	1/29/2013	0.011	J		0.0077			<0.0094	U		<0.014	U		<0.055	U	
		VMP-41-30-043013	4/30/2013	0.0096	J		0.0055			<0.0095	U		<0.015	U		<0.055	U	
		VMP-41-30-080213	8/2/2013	0.029	J		0.00099	J		<0.01	U		<0.016	U		<0.059	U	
		VMP-41-30-102913	10/29/2013	0.0058	J		0.0015	J		<0.009	U		<0.014	U		<0.052	U	
VMP-55	20 ft	VMP-55-20-021513	2/15/2013	<33	U		1.3	J		<23	U		<36	U		<13	U	
		VMP-55-20-050113	5/1/2013	<140	U		<18	U		<39	U		<60	U		<220	U	
		VMP-55-20-080713	8/7/2013	<7.5	U		2.1	J		<5.3	U		<8.2	U		<3.1	U	
		VMP-55-20-110813	11/8/2013	<2.1	U		<0.71	U		<1.5	U		<2.3	U		<0.86	U	

SEE LAST PAGE OF TABLE FOR NOTES

TABLE 6
CUMULATIVE SUMMARY OF SOIL VAPOR ANALYTICAL DETECTIONS AND SCREENING RESULTS: PUBLIC WORKS YARD AND WRR - VOCs

Location	Depth	1,3-Butadiene			Butane			2-Butanone			Carbon disulfide			Carbon tetrachloride			Chlorobenzene		
								40000			5300			1.5			420		
		Result (mg/m^3)	Lab Quals	URS Quals	Result (mg/m^3)	Lab Quals	URS Quals	Result (mg/m^3)	Lab Quals	URS Quals	Result (mg/m^3)	Lab Quals	URS Quals	Result (mg/m^3)	Lab Quals	URS Quals	Result (mg/m^3)	Lab Quals	URS Quals
VMP-10	5 ft	<0.002	U					0.0032			<0.003	U		<0.006	U		<0.005	U	
		<0.0029	U					0.004			0.01			<0.0083	U		<0.0061	U	
		<0.0027	U					0.002	J		<0.0038	U		0.001	J		<0.0056	U	
		<0.0026	U					<0.0035	U		<0.0037	U		<0.0075	U		<0.0055	U	
		<0.0024	U		0.013			0.0082	J		<0.014	U		<0.0069	U		<0.0051	U	
		<0.003	U		<0.013	U		0.016	J		0.0079	J		<0.0084	U		<0.0062	U	
		<0.0015	U		<0.0066	U		0.0071	J		<0.0086	U		<0.0044	U		<0.0032	U	
		<0.0019	U		0.0059	J		0.0033	J		<0.011	U		<0.0055	U		<0.004	U	
		<0.0021	U		0.011			0.013			<0.012	J	U	<0.0059	U		<0.0043	J	U
		<0.0021	U		<0.0092	U		0.0057	J		<0.012	J	U	<0.0061	U		<0.0044	J	U
		<0.0034	U		0.085			<0.018	U		<0.019	U		<0.0095	U		<0.007	U	
		<0.0031	U		0.022		J	<0.017	U		<0.018	J	U	<0.0089	U		<0.0065	U	
		<0.0034	U		0.037		J	<0.018	U		<0.019	J	U	<0.0098	U		<0.0072	U	
		<0.0036	U		<0.015	U		0.0048	J		<0.02	J	U	<0.01	U		<0.0074	U	
		<0.003	U		<0.013	U		0.0052	J		<0.017	J	U	<0.0084	U		<0.0062	J	U
		<0.0026	U		<0.011	U		<0.014	U		<0.014	U		<0.0073	U		<0.0054	U	
	10 ft	<0.002	U					<0.003	U		<0.003	U		<0.007	U		<0.005	U	
		<0.0029	U					0.0033	J		0.04			<0.0083	U		<0.0061	U	
		<0.0028	U					0.0018	J		<0.004	U		0.0012	J		<0.0059	U	
		<0.0022	U					0.0081			<0.0031	U		<0.0064	U		<0.0046	U	
		<0.0029	U		0.0086	J		0.0015	J		0.0014	J		<0.0083	U		<0.0061	J	U
		<0.003	U		<0.013	U		0.023			0.0088	J		<0.0087	U		<0.0064	U	
		<0.002	U		<0.0085	U		0.0045	J		<0.011	J	U	<0.0056	U		<0.0041	J	U
		<0.002	U		<0.0085	U		0.01	J		<0.011	J	U	<0.0056	U		<0.0041	J	U
		<0.0019	U		<0.0083	U	UJ	0.014			<0.011	U		<0.0055	U		<0.004	U	
		<0.002	U		0.026		J	0.015			<0.011	U		<0.0058	U		<0.0042	U	
		<0.0021	U		0.0039	J		0.034			<0.012	U		<0.006	U		<0.0044	U	
		<0.0021	U		<0.0089	U		0.0038	J		<0.012	J	U	<0.0059	U		<0.0043	J	U
		<0.0035	U		0.084			<0.019	U		<0.02	U		<0.0099	U		<0.0073	U	
		<0.0028	U		0.0032	J		<0.015	U		<0.016	J	U	<0.0079	U		<0.0058	U	
		<0.0032	U		0.0047	J		0.0029	J		<0.018	J	U	<0.0091	U		<0.0067	U	
		<0.003	U		0.013			0.0058	J		<0.017	U		<0.0086	U		<0.0063	J	U
		<0.0028	U		<0.012	U		<0.015	U		<0.016	U		<0.0079	U		<0.0058	U	

SEE LAST PAGE OF TABLE FOR NOTES

TABLE 6
CUMULATIVE SUMMARY OF SOIL VAPOR ANALYTICAL DETECTIONS AND SCREENING RESULTS: PUBLIC WORKS YARD AND WRR - VOCs

Location	Depth	1,3-Butadiene			Butane			2-Butanone			Carbon disulfide			Carbon tetrachloride			Chlorobenzene		
								40000			5300			1.5			420		
		Result (mg/m^3)	Lab Quals	URS Quals	Result (mg/m^3)	Lab Quals	URS Quals	Result (mg/m^3)	Lab Quals	URS Quals	Result (mg/m^3)	Lab Quals	URS Quals	Result (mg/m^3)	Lab Quals	URS Quals	Result (mg/m^3)	Lab Quals	URS Quals
VMP-10	20 ft	<0.002	U					<0.003	U		<0.003	U		<0.007	U		<0.005	U	
		<0.002	U					0.0058			<0.003	U		<0.007	U		<0.005	U	
		<0.003	U					0.0058			0.0021	J		<0.0087	U		<0.0064	U	
		<0.0028	U					0.0046			0.0034	J		<0.0081	U		<0.0059	U	
		<0.0054	U					<0.0072	U		<0.0076	U		<0.015	U		<0.011	U	
		<0.0027	U					0.0014	J		<0.0038	U		<0.0078	U		<0.0057	U	
		<0.0027	U					<0.0036	U		<0.0038	U		<0.0077	U		<0.0056	U	
		<0.0032	U		0.022			0.096			<0.018	J	U	<0.0092	U		<0.0068	J	U
		<0.003	U		<0.013	U		0.016			<0.017	U		<0.0086	U		<0.0063	U	
		<0.002	U		0.0064	J		0.007	J		<0.011	J	U	<0.0056	U		<0.0041	J	U
		<0.0018	U		0.01			0.028			<0.01	U		<0.0053	U		<0.0039	U	
		<0.0021	U		0.0052	J		0.0068	J		<0.012	J	U	<0.0059	U		<0.0043	J	U
		<0.002	U		<0.0085	U		0.003	J		<0.011	J	U	<0.0056	U		<0.0041	J	U
		<0.0035	U		0.013	J		<0.019	U		0.0066	J		<0.01	U		<0.0073	U	
		<0.003	U		0.0051	J		<0.016	U		<0.017	J	U	<0.0087	U		<0.0064	U	
		<0.0034	U		<0.015	U		<0.018	U		<0.019	J	U	<0.0098	U		<0.0071	U	
		<0.0029	U		<0.013	U		0.0064	J		<0.016	J	U	<0.0084	U		<0.0061	J	U
		<0.0029	U		0.0088	J		0.0019	J		<0.016	J	U	0.00025	J		<0.006	U	
	30 ft	<0.002	U					<0.003	U		<0.003	U		<0.007	U		<0.005	U	
		<0.0022	U		0.0024	J		0.029			<0.012	U		<0.0062	U		<0.0045	U	
		<0.0019	U		<0.0082	U		0.0041	J		<0.011	J	U	<0.0054	U		<0.004	J	U
		<0.0033	U		<0.014	U		0.0059	J		<0.019	U		<0.0094	U		<0.0069	U	
		<0.0034	U		<0.014	U		<0.018	U		<0.019	J	U	<0.0095	U		<0.007	U	
		<0.0032	U		0.0082	J		<0.017	U		<0.018	J	U	<0.0091	U		<0.0066	U	
		<0.003	U		<0.013	U		0.0032	J		<0.017	U		<0.0084	U		<0.0061	J	U
		<0.0032	U		0.0051	J		0.002	J		<0.018	U		0.00028	J		<0.0066	U	

SEE LAST PAGE OF TABLE FOR NOTES

TABLE 6
CUMULATIVE SUMMARY OF SOIL VAPOR ANALYTICAL DETECTIONS AND SCREENING RESULTS: PUBLIC WORKS YARD AND WRR - VOCs

Location	Depth	1,3-Butadiene			Butane			2-Butanone			Carbon disulfide			Carbon tetrachloride			Chlorobenzene		
								40000			5300			1.5			420		
		Result (mg/m^3)	Lab Quals	URS Quals	Result (mg/m^3)	Lab Quals	URS Quals	Result (mg/m^3)	Lab Quals	URS Quals	Result (mg/m^3)	Lab Quals	URS Quals	Result (mg/m^3)	Lab Quals	URS Quals	Result (mg/m^3)	Lab Quals	URS Quals
VMP-11	5 ft	<0.02	U					<0.026	U		<0.028	U		<0.056	U		<0.041	U	
		<0.0027	U					0.0048			0.0021	J		<0.0078	U		<0.0057	U	
		<0.0028	U					0.0034	J		<0.004	J	U	<0.0081	U		<0.0059	U	
		<0.0025	U					0.0028	J		<0.0036	U		<0.0072	U		<0.0052	U	
		<0.024	U		0.86			<0.13	U		0.0088	J		<0.068	U		<0.05	U	
		<0.033	U		<0.14	U		<0.18	U		<0.046	U		<0.093	U		<0.068	U	
		<0.0065	U		0.74			<0.035	U		<0.036	U		<0.018	U		<0.014	U	
		<0.0019	U		<0.0083	U		0.0036	J		<0.011	U		<0.0055	U		<0.004	U	
		<0.0022	U		0.0034	J		0.047			<0.012	J	U	<0.0062	U		<0.0045	U	
		<0.0028	U		<0.012	U		0.004	J		<0.016	J	U	<0.008	U		<0.0058	J	U
		<0.0031	U		<0.013	U		0.0038	J		<0.018	U		<0.0089	U		<0.0065	U	
		<0.16	U		<0.68	U		<0.85	U		0.16	J		<0.45	U		<0.33	U	
		<0.0033	U		<0.014	U		<0.018	U		<0.019	J	U	<0.0095	U		<0.0069	J	U
		<0.0034	U		<0.014	U		0.0087	J		<0.019	U		<0.0096	U		<0.007	U	
		<0.0031	U		<0.013	U		<0.016	U		<0.017	U		<0.0088	U		<0.0064	U	
	8 ft	<0.002	U					0.0069			<0.003	U		<0.007	U		<0.005	U	
		<0.0028	U					0.0023	J		<0.0049		U	<0.0081	U		<0.0059	U	
		<0.0028	U					<0.0038	U		<0.004	J	U	<0.0081	U		<0.0059	U	
		<0.0028	U					<0.0037	U		<0.0039	U		<0.0079	U		<0.0058	U	
		<0.0026	U					<0.0035	U		<0.0036	U		<0.0074	U		<0.0054	U	
		<0.012	U		0.23			<0.065	U		<0.069	U		<0.035	U		<0.026	U	
		<0.011	U		0.17			<0.057	U		0.0041	J		<0.03	U		<0.022	U	
		<0.033	U		<0.14	U		0.028	J		<0.046	U		<0.093	U		<0.068	U	
		<0.0019	U		0.042			0.0052	J		0.0037	J		<0.0055	U		<0.004	U	
		<0.0019	U		<0.0081	U		0.0035	J		<0.011	U		<0.0054	U		<0.0039	U	
		<0.0022	U		0.0042	J		0.054			<0.012	J	U	<0.0062	U		<0.0045	U	
		<0.0022	U		<0.0093	U		<0.012	U		<0.012	U		<0.0062	U		<0.0045	U	
		<0.0032	U		<0.014	U		0.02			<0.018	U		<0.009	U		<0.0066	U	
		<0.0032	U		<0.014	U		0.022			<0.018	U		<0.0091	U		<0.0066	U	
		<0.022	U		<0.094	U		<0.12	U		0.018	J		<0.062	U		<0.045	U	
		<0.0031	U		<0.013	U		<0.017	U		<0.018	J	U	<0.0089	U		<0.0065	J	U
		<0.0031	U		<0.013	U		0.006	J		<0.017	J	U	<0.0088	U		<0.0064	J	U
		<0.0032	U		0.013	J		0.004	J	J	<0.018	J	U	<0.0091	U		<0.0066	U	

SEE LAST PAGE OF TABLE FOR NOTES

TABLE 6
CUMULATIVE SUMMARY OF SOIL VAPOR ANALYTICAL DETECTIONS AND SCREENING RESULTS: PUBLIC WORKS YARD AND WRR - VOCs

Location	Depth	1,3-Butadiene			Butane			2-Butanone			Carbon disulfide			Carbon tetrachloride			Chlorobenzene		
								40000			5300			1.5			420		
		Result (mg/m^3)	Lab Quals	URS Quals	Result (mg/m^3)	Lab Quals	URS Quals	Result (mg/m^3)	Lab Quals	URS Quals	Result (mg/m^3)	Lab Quals	URS Quals	Result (mg/m^3)	Lab Quals	URS Quals	Result (mg/m^3)	Lab Quals	URS Quals
VMP-11	29 ft	<19	U					<25	U		<26	U		<53	U		<39	U	
		<0.071	U					<0.095	U		<0.1	U		<0.2	U		<0.15	U	
		<1	U					<1.4	U		<1.4	U		<2.9	U		<2.1	U	
		<0.71	U					<0.94	U		<1	U		<2	U		<1.5	U	
		<0.0028	U					<0.0037	U		<0.0039	U		<0.0079	U		<0.0058	U	
		<0.021	U		0.26			<0.11	U		0.0075	J		<0.059	U		<0.044	U	
		<0.003	U		<0.013	U		0.0069	J		<0.017	U		<0.0087	U		<0.0064	U	
		<0.003	U		<0.013	U		0.0062	J		<0.017	U		<0.0087	U		<0.0064	U	
		<0.0019	U		<0.0083	U		0.003	J		<0.011	U		<0.0055	U		<0.004	U	
		<0.0018	U		<0.008	U		0.0012	J		<0.01	U		<0.0053	U		<0.0039	U	
		<0.0019	U		<0.0083	U		0.016			<0.011	J	U	<0.0055	U		<0.004	J	U
		<0.0019	U		0.005	J		0.021			0.009	J		<0.0055	U		<0.004	U	
		<0.0033	U		<0.014	U		<0.017	U		<0.018	U		<0.0093	U		<0.0068	U	
		<0.0032	U		0.0041	J		0.0046	J		<0.018	J	U	<0.0091	U		<0.0066	U	
		<0.0032	U		<0.014	U		<0.017	U		<0.018	J	U	<0.009	U		<0.0066	J	U
		<0.0031	U		<0.013	U		0.0054	J		<0.017	U		<0.0088	U		<0.0064	U	
		<0.0052	U		0.0029	J		0.0029	J	J	0.0029	J	J	<0.015	U		<0.011	U	
	38 ft	<54	U					<73	U		<77	U		<160	U		<110	U	
		<0.14	U		0.13	J		<0.77	U		<0.2	U		<0.41	U		<0.3	U	
		<0.51	U		<2.2	U		<2.7	U		<0.71	U		<1.4	U		<1	U	
		<0.24	U		<1	U		<1.3	U		<0.34	U		<0.68	U		<0.5	U	
		<0.0033	U		0.012	J		<0.018	U		0.074			<0.0094	U		<0.0069	U	
		<0.003	U		0.012	J		<0.016	U		<0.017	J	U	<0.0087	U		<0.0064	U	
		<0.0033	U		<0.014	U		<0.018	U		<0.019	J	U	<0.0094	U		<0.0069	J	U
		<0.0032	U		<0.014	U		0.021			<0.018	U		<0.0091	U		<0.0066	U	
		<0.0032	U		<0.014	U		0.018			<0.018	U		<0.0092	U		<0.0067	U	
		<0.0031	U		0.0045	J		0.045		J	<0.018	J	U	<0.0089	U		<0.0065	U	

SEE LAST PAGE OF TABLE FOR NOTES

TABLE 6
CUMULATIVE SUMMARY OF SOIL VAPOR ANALYTICAL DETECTIONS AND SCREENING RESULTS: PUBLIC WORKS YARD AND WRR - VOCs

Location	Depth	1,3-Butadiene			Butane			2-Butanone			Carbon disulfide			Carbon tetrachloride			Chlorobenzene		
								40000			5300			1.5			420		
		Result (mg/m^3)	Lab Quals	URS Quals	Result (mg/m^3)	Lab Quals	URS Quals	Result (mg/m^3)	Lab Quals	URS Quals	Result (mg/m^3)	Lab Quals	URS Quals	Result (mg/m^3)	Lab Quals	URS Quals	Result (mg/m^3)	Lab Quals	URS Quals
VMP-12	5 ft	<7	U					<9.3	U		<9.8	U		<20	U		<14	U	
		<3	U					<4	U		<4.2	U		<8.5	U		<6.2	U	
		<29	U					<39	U		<41	U		<84	U		<61	U	
		<1.3	U					<1.8	U		<1.9	U		<3.8	U		<2.8	U	
		<9.9	U		3200			<53	U		<14	U		<28	U		<20	U	
		<2.6	U		2800			<14	U		<3.6	U		<7.3	U		<5.3	U	
		<0.0018	U		0.098			0.0017	J		0.0055	J		<0.0051	U		0.0018	J	
		<0.02	U		3			<0.11	U		<0.028	U		<0.058	U		<0.042	U	
		<0.002	U		0.0057	J		0.0051	J		<0.011	J	U	<0.0058	U		<0.0042	U	
		<0.0022	U		0.014			0.0057	J		<0.012	J	U	<0.0061	U		<0.0045	J	U
		<0.002	U		<0.0085	U		<0.01	U		<0.011	J	U	<0.0056	U		<0.0041	J	U
		<0.0033	U		<0.014	U		0.0054	J		<0.019	J	U	<0.0094	U		<0.0069	J	U
		<0.003	U		0.0074	J		0.0038	J		<0.017	U		<0.0085	U		<0.0062	U	
		<0.0031	U		0.0075	J		0.0068	J		<0.018	U		<0.0089	U		<0.0065	U	
		<0.003	U	UJ	<0.013	U		0.02			<0.017	J	U	<0.0086	U		<0.0063	U	
		<0.003	U		<0.013	U		0.011	J		<0.017	U		<0.0085	U		<0.0062	U	
	11.5 ft	<12	U					<16	U		<17	U		<35	U		<25	U	
		<3.8	U					<5.1	U		<5.4	U		<11	U		<7.9	U	
		<3.3	U					<4.4	U		<4.6	U		<9.4	U		<6.9	U	
		<3	U					<4	U		<4.2	U		<8.4	U		<6.2	U	
		<2.6	U					<3.4	U		<3.6	U		<7.3	U		<5.3	U	
		<8.9	U		4300			<48	U		<12	U		<25	U		<19	U	
		<3.1	U		1500			<17	U		<4.4	U		<8.9	U		<6.5	U	
		<0.025	U		2.8			<0.13	U		<0.14	U		<0.071	U		0.028	J	
		<0.23	U		100			<1.2	U		<0.33	U		<0.66	U		<0.48	U	
		<0.021	U		0.3			<0.11	U		<0.03	U		<0.06	U		<0.044	U	
		<0.0034	U		<0.014	U		0.048			<0.019	J	U	<0.0095	U		<0.007	J	U
		<0.0032	U		0.041			0.0055	J		<0.018	U		<0.0091	U		<0.0066	U	
		<0.0032	U		<0.014	U		<0.017	U		<0.018	U		<0.0091	U		<0.0066	U	
		<0.0031	U		<0.013	U		0.0065	J		<0.017	U		<0.0087	U		<0.0064	U	
		<0.0032	U	UJ	<0.014	U		0.017			<0.018	J	U	<0.0091	U		<0.0067	U	
		<0.003	U		<0.013	U		0.02			<0.017	U		<0.0084	U		<0.0062	U	

SEE LAST PAGE OF TABLE FOR NOTES

TABLE 6
CUMULATIVE SUMMARY OF SOIL VAPOR ANALYTICAL DETECTIONS AND SCREENING RESULTS: PUBLIC WORKS YARD AND WRR - VOCs

Location	Depth	1,3-Butadiene			Butane			2-Butanone			Carbon disulfide			Carbon tetrachloride			Chlorobenzene		
								40000			5300			1.5			420		
		Result (mg/m^3)	Lab Quals	URS Quals	Result (mg/m^3)	Lab Quals	URS Quals	Result (mg/m^3)	Lab Quals	URS Quals	Result (mg/m^3)	Lab Quals	URS Quals	Result (mg/m^3)	Lab Quals	URS Quals	Result (mg/m^3)	Lab Quals	URS Quals
VMP-12	25 ft	<25	U					<33	U		<35	U		<71	U		<52	U	
		<4.9	U					<6.5	U		<6.8	U		<14	U		<10	U	
		<0.24	U					<0.32	U		<0.34	U		<0.68	U		<0.5	U	
		<5.9	U					<7.8	U		<8.3	U		<17	U		<12	U	
		<9.6	U		3500			<51	U		<14	U		<27	U		<20	U	
		<6.1	U		4000			<32	U		<8.6	U		<17	U		<13	U	
		<6.9	U		3400			7.8	J		23	J		<20	U		4.8	J	
		<2.6	U		3200			<14	U		<3.7	U		<7.6	U		<5.5	U	
		<19	U		3300			<100	U		<27	U		<55	U		<40	U	
		<2	U		360			<11	U		<2.8	U		<5.8	U		<4.2	U	
		<2.2	U		28			<12	U		<3.1	U		<6.3	U		<4.6	U	
		<2.2	U		34			<12	U		<3.1	U		<6.3	U		<4.6	U	
		<0.96	U		2.9	J		<5.1	U		<1.3	U		<2.7	U		<2	U	
		<1.8	U		53		J	<9.5	U		<2.5	U		<5.1	U		<3.7	U	
		<5.9	U		94			<31	U		<33	U		<17	U		<12	U	
		<3.1	U		83			<16	U		<4.3	U		<8.7	U		<6.4	U	
		<0.059	U		0.82			<0.31	U		<0.33	U		<0.17	U		<0.12	U	
	39 ft	<26	U					<35	U		<37	U		<74	U		<54	U	
		<9.3	U		3200			<50	U		<13	U		<26	U		<19	U	
		<19	U		3300			<100	U		<27	U		<55	U		<40	U	
		<9.7	U		930			<52	U		<14	U		<28	U		<20	U	
		<4.4	U		580			<24	U		1.1	J		<13	U		<9.2	U	
		<12	U		93			<62	U		5.3	J		<33	U		<24	U	
		<5.4	U		320			<28	U		<7.5	U		<15	U		<11	U	
		<9.2	U		230			<49	U		<52	U		<26	U		<19	U	
		<4	U		220			<22	U		<5.7	U		<11	U		<8.4	U	
		<9.7	U		250			<52	U		<54	U		<28	U		<20	U	

SEE LAST PAGE OF TABLE FOR NOTES

TABLE 6
CUMULATIVE SUMMARY OF SOIL VAPOR ANALYTICAL DETECTIONS AND SCREENING RESULTS: PUBLIC WORKS YARD AND WRR - VOCs

Location	Depth	1,3-Butadiene			Butane			2-Butanone			Carbon disulfide			Carbon tetrachloride			Chlorobenzene		
								40000			5300			1.5			420		
		Result (mg/m^3)	Lab Quals	URS Quals	Result (mg/m^3)	Lab Quals	URS Quals	Result (mg/m^3)	Lab Quals	URS Quals	Result (mg/m^3)	Lab Quals	URS Quals	Result (mg/m^3)	Lab Quals	URS Quals	Result (mg/m^3)	Lab Quals	URS Quals
VMP-13	5 ft	<5.4	U					<7.1	U		<7.5	U		<15	U		<11	U	
		<0.019	U					0.0055	J		0.018	J		<0.055	U		<0.04	U	
		<0.0026	U					<0.0034	J	U	<0.0036	U		<0.0073	U		<0.0054	U	
		<0.003	U					0.0019	J		<0.0043	U		<0.0087	U		<0.0064	U	
		<0.0061	U		0.018	J		<0.032	U		<0.034	U		<0.017	U		<0.013	U	
		<0.0065	U		1.7		J	0.013	J		<0.037	U		<0.019	U		0.0046	J	
		<0.0058	U		1.2		J	0.015	J		<0.033	J	U	<0.017	U		0.0044	J	
		<0.002	U		0.0032	J		0.003	J		0.0018	J		<0.0058	U		<0.0042	U	
		<0.017	U		0.21		J	<0.091	U		<0.024	U		<0.049	U		<0.036	U	
		<0.002	U		<0.0085	U		0.019			0.002	J		<0.0056	U		<0.0041	U	
		<0.0021	U		0.0029	J	J	0.017			<0.012	U		<0.0059	U		0.0011	J	
		<0.0021	U			J	J	0.016			<0.012	U		<0.0059	U		0.0011	J	
		<0.0032	U		<0.014	U		0.0055	J		<0.018	U		<0.0091	U		<0.0066	U	
		<0.0034	U		<0.015	U		<0.018	U		<0.019	J	U	<0.0098	U		<0.0072	U	
		<0.003	U		0.012	J		0.0031	J		<0.017	J	U	<0.0086	U		<0.0063	U	
		<0.0032	U		0.0067	J		0.012	J		<0.018	J	U	<0.0091	U		<0.0067	J	U
		<0.003	U		<0.013	U		<0.016	U		<0.017	U		<0.0087	U		<0.0064	U	
	10.5 ft	<0.66	U					<0.88	U		<0.93	U		<1.9	U		<1.4	U	
		<0.68	U					<0.91	U		<0.96	U		<1.9	U		<1.4	U	
		<0.0072	U					<0.0096	U		0.0056	J		<0.02	U		<0.015	U	
		<0.007	U					0.0036	J		0.02			<0.02	U		<0.015	U	
		<0.0029	U					<0.0038	J	U	<0.004	U		<0.0081	U		<0.006	U	
		<0.003	U					<0.004	J	U	<0.0042	U		<0.0085	U		<0.0062	U	
		<1.2	U					<1.6	U		<1.7	U		<3.4	U		<2.5	U	
		<1.1	U					<1.5	U		<1.6	U		<3.2	U		<2.4	U	
		<0.003	U		0.012	J		<0.016	U		<0.017	U		<0.0087	U		<0.0064	U	
		<0.067	U		33			<0.36	U		<0.094	U		<0.19	U		<0.14	U	
		<0.0019	U		0.0054	J		0.0037	J		<0.011	U		<0.0055	U		<0.004	U	
		<0.0054	U		0.05			<0.029	U		<0.03	U		<0.015	U		<0.011	U	
		<0.0077	U		0.08			<0.041	U		<0.044	U		<0.022	U		<0.016	U	
		<0.0019	U		0.0046	J		0.015			<0.011	J	U	<0.0055	U		<0.004	U	
		<0.0021	U		0.0061	J	J	0.021			0.0055	J		<0.0059	U		0.00092	J	
		<0.0027	U		<0.012	U		0.0036	J		<0.015	U		<0.0078	U		<0.0057	U	
		<0.0033	U		<0.014	U		<0.017	U		<0.018	U		<0.0093	U		<0.0068	U	
		<0.0028	U		<0.012	U		<0.015	U		<0.016	J	U	<0.0079	U		<0.0058	U	
		<0.0031	U		0.0067	J		0.0032	J		<0.017	J	U	<0.0088	U		<0.0064	U	
		<0.0019	U		<0.0083	U		0.0025	J		<0.011	U		<0.0055	U		0.0016	J	
		<0.0032	U		0.029			<0.017	U		<0.018	J	U	<0.0092	U		0.0016	J	
		<0.0031	U		<0.013	U		0.0053	J		<0.018	U		<0.0089	U		<0.0065	U	
		<0.0028	U		<0.012	U		0.014	J		<0.016	U		<0.0079	U		<0.0058	U	

SEE LAST PAGE OF TABLE FOR NOTES

TABLE 6
CUMULATIVE SUMMARY OF SOIL VAPOR ANALYTICAL DETECTIONS AND SCREENING RESULTS: PUBLIC WORKS YARD AND WRR - VOCs

Location	Depth	1,3-Butadiene			Butane			2-Butanone			Carbon disulfide			Carbon tetrachloride			Chlorobenzene		
								40000			5300			1.5			420		
		Result (mg/m^3)	Lab Quals	URS Quals	Result (mg/m^3)	Lab Quals	URS Quals	Result (mg/m^3)	Lab Quals	URS Quals	Result (mg/m^3)	Lab Quals	URS Quals	Result (mg/m^3)	Lab Quals	URS Quals	Result (mg/m^3)	Lab Quals	URS Quals
VMP-13	21.5 ft	<34	U					<45	U		<47	U		<96	U		<70	U	
		<5.4	U					<7.1	U		<7.5	U		<15	U		<11	U	
		<10	U					<14	U		<15	U		<30	U		<22	U	
		<1.5	U					<2.1	U		0.36	J		<4.4	U		<3.2	U	
		<2.2	U		35			<12	U		<3.1	U		<6.4	U		<4.6	U	
		<0.28	U		59			<1.5	U		<0.39	U		<0.79	U		<0.58	U	
		<1.3	U		32			0.98	J		3.5	J		<3.6	U		<2.6	U	
		<1.3	U		31			<6.8	U		3.4	J		<3.6	U		<2.6	U	
		<0.3	U		16		J	<1.6	U		<0.42	U		<0.84	U		<0.62	U	
		<0.033	U		5.6			<0.18	U		0.15	J		<0.094	U		0.037	J	
		<0.0021	U		0.13	J	J	0.038			0.0047	J		<0.0059	U		0.0013	J	
		<0.0034	U		0.24			<0.018	U		0.0047	J		<0.0095	U		<0.007	U	
		<0.0033	U		<0.014	U		<0.017	U		0.0078	J		<0.0093	U		<0.0068	U	
		<0.0033	U		<0.014	U		0.0093	J		<0.018	J	U	<0.0093	U		<0.0068	U	
		<0.0033	U		0.01	J		0.012	J		<0.018	J	U	<0.0093	U		<0.0068	J	U
		<0.003	U		0.0014	J		0.012	J	J	<0.017	J	U	<0.0085	U		<0.0062	U	
		<0.003	U		0.0024	J		0.01	J	J	<0.017	J	U	<0.0086	U		<0.0063	U	
	29.5 ft	<66	U					<88	U		<93	U		<190	U		<140	U	
		<48	U					<64	U		<67	U		<140	U		<99	U	
		<31	U		94	J		<160	U		<44	U		<88	U		<64	U	
		<0.94	U		32		J	<5	U		<1.3	U		<2.7	U		<2	U	
		<1.2	U		57			<6.6	U		2.4	J		<3.5	U		1.1	J	
		<3.6	U		30			<19	U		<5	U		<10	U		<7.4	U	
		<3.4	U		51			<18	U		<4.7	U		1.5	J		<7	U	
		<1.4	U		<6.1	U		<7.5	U		1.3	J		<4	U		<2.9	U	
		<0.092	U		<0.4	U		<0.49	U		0.096	J		<0.26	U		<0.19	U	
		<0.0033	U		<0.014	U		0.026			<0.019	J	U	<0.0094	U		<0.0069	J	U
		<0.003	U		0.0042	J		0.0044	J		<0.017	J	U	0.00025	J		<0.0063	U	

SEE LAST PAGE OF TABLE FOR NOTES

TABLE 6
CUMULATIVE SUMMARY OF SOIL VAPOR ANALYTICAL DETECTIONS AND SCREENING RESULTS: PUBLIC WORKS YARD AND WRR - VOCs

Location	Depth	1,3-Butadiene			Butane			2-Butanone			Carbon disulfide			Carbon tetrachloride			Chlorobenzene		
								40000			5300			1.5			420		
		Result (mg/m^3)	Lab Quals	URS Quals	Result (mg/m^3)	Lab Quals	URS Quals	Result (mg/m^3)	Lab Quals	URS Quals	Result (mg/m^3)	Lab Quals	URS Quals	Result (mg/m^3)	Lab Quals	URS Quals	Result (mg/m^3)	Lab Quals	URS Quals
VMP-14	5 ft	<0.005	U					<0.007	U		<0.008	U		<0.016	U		<0.012	U	
		<0.14	U					<0.18	U		<0.19	U		<0.39	U		<0.28	U	
		<0.0026	U					0.0028	J		<0.0037	U		<0.0076	U		<0.0055	U	
		<0.0029	U					<0.0039	U		<0.0041	J	U	<0.0083	U		<0.0061	U	
		<0.003	U		1.5	E	J	<0.016	U		<0.017	J	U	<0.0085	U		<0.0062	U	
		<3.1	U		2600			<16	U		<4.4	U		<8.8	U		<6.5	U	
		<0.0078	U		0.011	J		<0.042	U		0.0088	J		<0.022	U		<0.016	U	
		<0.0019	U		0.037			0.018			<0.011	J	U	<0.0054	U		<0.0039	J	U
		<0.0023	U		0.0038	J		0.09			<0.013	U		<0.0065	U		<0.0047	U	
		<0.0032	U		<0.014	U		0.0038	J		<0.018	U		<0.0091	U		<0.0066	U	
		<0.003	U		0.0044	J		<0.016	U		<0.017	J	U	<0.0085	U		<0.0062	U	
		<0.0034	U		0.014	J		0.011	J		<0.019	J	U	<0.0096	U		<0.0071	J	U
		<0.0032	U		<0.014	U		<0.017	U		0.017	J		<0.0091	U		<0.0066	U	
	11.5 ft	<0.68	U					<0.91	U		<0.96	U		<1.9	U		<1.4	U	
		<2.1	U					<2.8	U		<3	U		<6	U		<4.4	U	
		<0.18	U					<0.25	U		<0.26	U		<0.53	U		<0.39	U	
		<0.17	U					<0.22	U		<0.24	U		<0.48	U		<0.35	U	
		<0.061	U					<0.081	U		0.052	J		<0.17	U		<0.13	U	
		<0.061	U					<0.081	U		0.041	J		<0.17	U		<0.13	U	
		<0.0099	U		18	E	J	0.014	J		<0.056	J	U	<0.028	U		<0.021	U	
		<0.31	U		320			<1.6	U		<0.43	U		<0.87	U		<0.64	U	
		<0.48	U		560			0.53	J		1.7	J		<1.4	U		<0.99	U	
		<1.9	U		1500			<10	U		<2.7	U		<5.5	U		<4	U	
		<0.002	U		0.044			0.011			<0.011	J	U	<0.0058	U		<0.0042	J	U
		<0.002	U		0.046			0.0081	J		<0.011	J	U	<0.0058	U		<0.0042	J	U
		<0.71	U		460			<3.8	U		<1	U		<2	U		<1.5	U	
		<0.003	U		0.018			<0.016	U		0.008	J		<0.0087	U		<0.0064	U	
		<0.0028	U		<0.012	U		<0.015	U		<0.016	J	U	<0.0081	U		<0.0059	J	U
		<0.0033	U		<0.014	U		0.0059	J		<0.018	J	U	<0.0094	U		<0.0068	J	U
		<0.0036	U		<0.015	U		0.035			<0.02	J	U	<0.01	U		<0.0075	J	U
		<0.0031	U		<0.014	U		0.01	J		<0.018	U		<0.0089	U		<0.0065	U	

SEE LAST PAGE OF TABLE FOR NOTES

TABLE 6
CUMULATIVE SUMMARY OF SOIL VAPOR ANALYTICAL DETECTIONS AND SCREENING RESULTS: PUBLIC WORKS YARD AND WRR - VOCs

Location	Depth	1,3-Butadiene			Butane			2-Butanone			Carbon disulfide			Carbon tetrachloride			Chlorobenzene		
								40000			5300			1.5			420		
		Result (mg/m^3)	Lab Quals	URS Quals	Result (mg/m^3)	Lab Quals	URS Quals	Result (mg/m^3)	Lab Quals	URS Quals	Result (mg/m^3)	Lab Quals	URS Quals	Result (mg/m^3)	Lab Quals	URS Quals	Result (mg/m^3)	Lab Quals	URS Quals
VMP-14	20 ft	<26	U					<35	U		<37	U		<75	U		<55	U	
		<32	U					<43	U		<45	U		<92	U		<67	U	
		<33	U					<44	U		<47	U		<95	U		<70	U	
		<87	U					<120	U		<120	U		<250	U		<180	U	
		<49	U					<65	U		<69	U		<140	U		<100	U	
		<21	U		3400			<110	U		<30	U		<60	U		<44	U	
		<7.6	U		6000			<41	U		<11	U		<22	U		<16	U	
		<39	U		5900			<210	U		<220	U		<110	U		<82	U	
		<3.9	U		4100		J	<21	U		1.5	J	J	<11	U		<8	U	
		<2.1	U		2400			<11	U		<3	U		<6	U		<4.4	U	
		<3.4	U		2200			<18	U		<4.7	U		<9.6	U		<7	U	
		<16	U		1100			<83	U		<22	U		<44	U		<32	U	
		<5.6	U		350			<30	U		4.7	J		<16	U		<12	U	
		<0.034	U		4.8		J	<0.18	U		<0.19	U		<0.096	U		<0.07	U	
		<0.13	U		13		J	<0.72	U		<0.76	U		<0.38	U		<0.28	U	
		<0.034	U		<0.15	U		0.048	J		<0.048	U		<0.098	U		<0.072	U	
		<0.03	U		<0.13	U		<0.16	U		<0.17	U		<0.085	U		<0.062	U	
	29 ft	<100	U					<140	U		<140	U		<290	U		<210	U	
		<71	U					<95	U		<100	U		<200	U		<150	U	
		<61	U		4900			<320	U		<86	U		<170	U		<130	U	
		<69	U		4000			<370	U		<98	U		<200	U		<140	U	
		<25	U		2800			<130	U		<35	U		<70	U		<52	U	
		<26	U		2900			<140	U		<36	U		<74	U		<54	U	
		<39	U		1600			<210	U		<55	U		<110	U		<81	U	
		<52	U		380		J	<280	U		36	J		<150	U		<110	U	
		<22	U		2100		J	<120	U		13	J		<62	U		<45	U	
		<22	U		2000			<120	U		<120	U		<63	U		<46	U	
		<16	U		<70	U		<87	U		<23	U		<46	U		<34	U	
		<0.48	U		10			0.3	J		<0.67	U		<1.4	U		<0.99	U	

SEE LAST PAGE OF TABLE FOR NOTES

TABLE 6
CUMULATIVE SUMMARY OF SOIL VAPOR ANALYTICAL DETECTIONS AND SCREENING RESULTS: PUBLIC WORKS YARD AND WRR - VOCs

Location	Depth	1,3-Butadiene			Butane			2-Butanone			Carbon disulfide			Carbon tetrachloride			Chlorobenzene		
								40000			5300			1.5			420		
		Result (mg/m^3)	Lab Quals	URS Quals	Result (mg/m^3)	Lab Quals	URS Quals	Result (mg/m^3)	Lab Quals	URS Quals	Result (mg/m^3)	Lab Quals	URS Quals	Result (mg/m^3)	Lab Quals	URS Quals	Result (mg/m^3)	Lab Quals	URS Quals
VMP-15	5 ft	<0.002	U					<0.003	U		<0.003	U		<0.008	U		<0.005	U	
		<0.002	U					<0.003	U		0.0063			<0.008	U		<0.005	U	
		<0.0028	U					0.001	J		<0.0039	J	U	<0.0079	U		<0.0058	U	
		<0.066	U					<0.088	U		<0.093	U		<0.19	U		<0.14	U	
		<0.062	U					0.08	J		0.11			<0.18	U		<0.13	U	
		<0.15	U		6.3			<0.78	U		<0.2	U		<0.42	U		<0.3	U	
		<0.0033	U		0.0059	J		0.016	J		0.0042	J		<0.0093	U		<0.0068	J	U
		<0.0037	U		0.12			0.0034	J		<0.021	U		<0.01	U		0.0083		
		<0.019	U		<0.081	U		0.0093	J		<0.027	U		<0.054	U		<0.039	U	
		<0.019	U		<0.083	U		<0.1	U		<0.027	U		<0.055	U		<0.04	U	
		<0.0022	U		<0.0094	U		0.013			0.018		J	0.0014	J		<0.0045		U
		<0.0033	U		0.18			0.015	J		<0.018	J	U	<0.0093	U		<0.0068	J	U
		<0.0032	U		<0.014	U		<0.017	U		<0.018	J	U	<0.0091	U		<0.0066	U	
		<0.0035	U		<0.015	U		<0.019	U		<0.02	U		<0.0099	U		<0.0073	U	
		<0.0033	U		<0.014	U		0.018			<0.018	J	U	<0.0093	U		<0.0068	U	
		<0.0028	U		<0.012	U		<0.015	U		<0.016	U		<0.008	U		<0.0058	U	

SEE LAST PAGE OF TABLE FOR NOTES

TABLE 6
CUMULATIVE SUMMARY OF SOIL VAPOR ANALYTICAL DETECTIONS AND SCREENING RESULTS: PUBLIC WORKS YARD AND WRR - VOCs

Location	Depth	1,3-Butadiene			Butane			2-Butanone			Carbon disulfide			Carbon tetrachloride			Chlorobenzene		
								40000			5300			1.5			420		
		Result (mg/m^3)	Lab Quals	URS Quals	Result (mg/m^3)	Lab Quals	URS Quals	Result (mg/m^3)	Lab Quals	URS Quals	Result (mg/m^3)	Lab Quals	URS Quals	Result (mg/m^3)	Lab Quals	URS Quals	Result (mg/m^3)	Lab Quals	URS Quals
VMP-15	21.5 ft	<1.3	U					<1.7	U		<1.8	U		<3.6	U		<2.6	U	
		<0.3	U					<0.4	U		<0.43	U		<0.86	U		<0.63	U	
		<0.36	U					<0.47	U		<0.5	U		<1	U		<0.74	U	
		<0.25	U					<0.33	U		<0.35	U		<0.7	U		<0.52	U	
		<0.39	U		25			<2.1	U		<0.55	U		<1.1	U		<0.81	U	
		<0.31	U		35			<1.7	U		<0.44	U		<0.89	U		<0.65	U	
		<0.25	U		4.4			<1.3	U		<1.4	U		<0.71	U		<0.52	U	
		<0.18	U		<0.8	U		<0.99	U		0.091	J	J	<0.53	U		<0.39	U	
		<0.081	U		1			<0.43	U		0.041	J		<0.23	U		<0.17	U	
		<0.29	U		0.26	J		<1.6	U		<0.41	U		<0.83	U		<0.61	U	
		<0.48	U		1	J		<2.6	U		<0.67	U		<1.4	U		<1	U	
		<0.49	U		1.1	J		<2.6	U		<0.69	U		<1.4	U		<1	U	
		<0.012	U		0.4			<0.065	U		0.029	J		<0.035	U		<0.025	U	
		<0.27	U		32			<1.5	U		<0.39	U		<0.78	U		<0.57	U	
		<0.061	U		0.31			0.04	J		0.052	J		<0.17	U		<0.13	U	
		<0.0027	U		0.015			<0.014	U		0.048			<0.0077	U		<0.0057	U	
		<0.0028	U		0.015			<0.015	U		0.05			<0.0081	U		<0.0059	U	
	25.5 ft	<1.3	U					<1.8	U		<1.8	U		<3.7	U		<2.7	U	
		<0.0028	U					0.0015	J		<0.004	J	U	<0.0081	U		<0.0059	U	
		<0.038	U					<0.051	U		0.028	J		<0.11	U		<0.079	U	
		<0.031	U		0.06	J		<0.17	U		<0.044	U		<0.089	U		<0.065	U	
		<0.029	U		0.27			<0.16	U		<0.041	U		<0.083	U		<0.061	U	
		<0.031	U		0.58			<0.17	U		<0.044	U		<0.089	U		<0.065	U	
		<0.0096	U		0.35			<0.051	U		<0.054	U		<0.027	U		0.012	J	
		<0.02	U		0.71			0.023	J		<0.028	U		<0.058	U		<0.042	U	
		<0.0033	U		0.058			0.019			<0.018	U		<0.0093	U		<0.0068	U	
		<0.099	U		2.4			<0.53	U		<0.14	U		<0.28	U		<0.21	U	
		<1.3	U		65			<7.1	U		<7.5	U		<3.8	U		<2.8	U	
		<0.0032	U		0.049			0.016	J		<0.018	J	U	<0.009	U		<0.0066	J	U
		<0.0028	U		<0.012	U		<0.015	U		<0.016	U		<0.008	U		<0.0059	U	
	29 ft	<1.6	U					<2.2	U		<2.3	U		<4.7	U		<3.4	U	
		<0.087	U		5.8		J	<0.46	U		<0.12	U		<0.25	U		<0.18	U	
		<0.0068	U		0.28			0.033	J		<0.038	U		<0.019	U		<0.014	U	
		<0.06	U		2			<0.32	U		<0.084	U		<0.17	U		<0.12	U	
		<0.65	U		11			<3.5	U		<3.7	U		<1.8	U		<1.4	U	
		<0.0031	U		<0.013	U		0.014	J		<0.018	J	U	<0.0089	U		<0.0065	U	
		<0.003	U		0.024			<0.016	U		<0.017	U		<0.0085	U		<0.0062	U	

SEE LAST PAGE OF TABLE FOR NOTES

TABLE 6
CUMULATIVE SUMMARY OF SOIL VAPOR ANALYTICAL DETECTIONS AND SCREENING RESULTS: PUBLIC WORKS YARD AND WRR - VOCs

Location	Depth	1,3-Butadiene			Butane			2-Butanone			Carbon disulfide			Carbon tetrachloride			Chlorobenzene		
								40000			5300			1.5			420		
		Result (mg/m^3)	Lab Quals	URS Quals	Result (mg/m^3)	Lab Quals	URS Quals	Result (mg/m^3)	Lab Quals	URS Quals	Result (mg/m^3)	Lab Quals	URS Quals	Result (mg/m^3)	Lab Quals	URS Quals	Result (mg/m^3)	Lab Quals	URS Quals
VMP-16	5 ft	<0.037	U					<0.05	U		<0.052	U		<0.11	U		<0.078	U	
		<5.3	U					<7	U		<7.4	U		<15	U		<11	U	
		<2.4	U					<3.2	U		<3.4	U		<6.8	U		<5	U	
		<1.5	U					<1.9	U		<2	U		<4.2	U		<3	U	
		<1.9	U		260			<10	U		<2.7	U		<5.5	U		<4	U	
		<0.62	U		39			<3.3	U		<0.88	U		<1.8	U		<1.3	U	
		<2.1	U		140			<11	U		<3	U		<6	U		<4.4	U	
		<2	U		58		J	<10	U		<2.8	U		<5.6	U		<4.1	U	
		<1.6	U		4	J		<8.3	U		<2.2	U		<4.4	U		<3.2	U	
		<0.24	U		<1	U		<1.3	U		<0.34	U		<0.69	U		<0.51	U	
		<0.47	U		1.1	J		<2.5	U		<0.66	U		<1.3	U		<0.97	U	
		<0.0032	U		<0.014	U		0.0045	J		<0.018	J	U	<0.0092	U		<0.0067	J	U
		<0.0028	U		0.01	J		0.0086	J		<0.016	U		<0.0081	U		<0.0059	U	
	13.5 ft	<0.16	U					<0.22	U		<0.23	U		<0.47	U		<0.34	U	
		<5.5	U					<7.3	U		<7.7	U		<16	U		<11	U	
		<5.5	U					<7.3	U		<7.7	U		<16	U		<11	U	
		<15	U					<21	U		<22	U		<44	U		<32	U	
		<3	U					<4	U		<4.2	U		<8.5	U		<6.2	U	
		<2.9	U					<3.9	U		<4.1	U		<8.3	U		<6.1	U	
		<3.1	U		320			<17	U		<4.4	U		<8.9	U		<6.5	U	
		<0.3	U	UJ	14		J	<1.6	U	UJ	<0.43	U	UJ	<0.87	U	UJ	<0.64	U	UJ
		<0.34	U		360			<1.8	U		<0.47	U		<0.96	U		<0.7	U	
		<10	U		180			<54	U		2.4	J		<29	U		<21	U	
		<31	U		77	J		<170	U		14	J		<89	U		<65	U	
		<5	U		92		J	<26	U		2.3	J	J	<14	U		<10	U	
		<1.4	U		200			<7.6	U		<2	U		<4	U		<3	U	
		<3.2	U		20		J	<17	U		<4.5	U		<9.1	U		<6.6	U	
		<8.1	U		26	J		<43	U		<11	U		<23	U		<17	U	
		<23	U		<98	U		<120	U		<130	U		<65	U		<48	U	

SEE LAST PAGE OF TABLE FOR NOTES

TABLE 6
CUMULATIVE SUMMARY OF SOIL VAPOR ANALYTICAL DETECTIONS AND SCREENING RESULTS: PUBLIC WORKS YARD AND WRR - VOCs

Location	Depth	1,3-Butadiene			Butane			2-Butanone			Carbon disulfide			Carbon tetrachloride			Chlorobenzene		
								40000			5300			1.5			420		
		Result (mg/m^3)	Lab Quals	URS Quals	Result (mg/m^3)	Lab Quals	URS Quals	Result (mg/m^3)	Lab Quals	URS Quals	Result (mg/m^3)	Lab Quals	URS Quals	Result (mg/m^3)	Lab Quals	URS Quals	Result (mg/m^3)	Lab Quals	URS Quals
VMP-16	19 ft	<1.4	U					<1.9	U		<2	U		<4	U		<3	U	
		<5.5	U					<7.3	U		<7.7	U		<16	U		<11	U	
		<12	U					<16	U		<17	U		<34	U		<25	U	
		<2.8	U					<3.8	U		<4	U		<8.1	U		<5.9	U	
		<2.9	U		150			<16	U		<4.1	U		<8.3	U		<6.1	U	
		<2.8	U		160			<15	U		<4	U		<8.1	U		<5.9	U	
		<7.8	U		390			<42	U		<11	U		<22	U		<16	U	
		<7	U		230			<37	U		1.5	J		<20	U		<14	U	
		<29	U		130			<160	U		14	J		<83	U		<61	U	
		<2.9	U		240		J	<16	U		<4.1	U		<8.3	U		<6.1	U	
		<2.7	U		200			<14	U		<3.8	U		<7.6	U		<5.6	U	
		<3	U		110		J	<16	U		<4.3	U		<8.7	U		<6.4	U	
		<19	U		340			<100	U		<110	U		<55	U		<40	U	
		<19	U		350			<100	U		<110	U		<55	U		<40	U	
	31 ft	<2.1	U					<2.9	U		<3	U		<6.1	U		<4.5	U	
		<2.1	U					<2.9	U		<3	U		<6.1	U		<4.5	U	
		<0.0032	U					0.0056			0.0036	J		<0.0091	U		<0.0066	U	
		<12	U					<16	U		<17	U		<34	U		<25	U	
		<9.5	U		470			<51	U		<13	U		<27	U		<20	U	
		<7.7	U		320			<41	U		3.9	J		<22	U		<16	U	
		<36	U		150	J		<190	U		7.8	J		<100	U		<76	U	
		<11	U		290			<59	U		<16	U		<31	U		<23	U	
		<7	U		290			<37	U		<9.8	U		<20	U		<14	U	
		<7.9	U		160			<42	U		<11	U		<22	U		<16	U	
		<18	U		35	J		<94	U		<100	U		<50	U		<37	U	

SEE LAST PAGE OF TABLE FOR NOTES

TABLE 6
CUMULATIVE SUMMARY OF SOIL VAPOR ANALYTICAL DETECTIONS AND SCREENING RESULTS: PUBLIC WORKS YARD AND WRR - VOCs

Location	Depth	1,3-Butadiene			Butane			2-Butanone			Carbon disulfide			Carbon tetrachloride			Chlorobenzene		
								40000			5300			1.5			420		
		Result (mg/m^3)	Lab Quals	URS Quals	Result (mg/m^3)	Lab Quals	URS Quals	Result (mg/m^3)	Lab Quals	URS Quals	Result (mg/m^3)	Lab Quals	URS Quals	Result (mg/m^3)	Lab Quals	URS Quals	Result (mg/m^3)	Lab Quals	URS Quals
VMP-17	5 ft	<0.003	U					0.018		J	<0.004	U		<0.009	U		<0.006	U	
		<0.003	U					0.0028	J	J	<0.004	J	U	<0.009	U		<0.006	U	
		<0.003	U					0.096			<0.0042	J	U	<0.0085	U		<0.0062	J	U
		<0.003	U					0.0048			<0.0042	J	U	<0.0085	U		<0.0062	U	
		<0.0028	U					<0.0037	U		<0.0039	U		<0.0079	U		<0.0058	U	
		<0.011	U		0.13			0.005	J		0.0058	J		<0.032	U		<0.023	U	
		<0.042	U		14			<0.23	U		<0.24	U		<0.12	U		<0.089	U	
		<0.0019	U		0.0067	J		0.0063	J		<0.011	U		<0.0054	U		<0.0039	U	
		<0.002	U		0.0025	J		0.0098	J		<0.011	U		<0.0056	U		<0.0041	U	
		<0.002	U		0.0051	J		0.039			<0.011	U		<0.0058	U		<0.0042	U	
		<0.0022	U		0.0061	J		0.034			<0.012	U		<0.0062	U		<0.0045	U	
		<0.0034	U		<0.014	U		0.0055	J		<0.019	U		<0.0095	U		<0.007	U	
		<0.012	U		<0.05	U		<0.062	U		0.0076	J		<0.033	U		<0.024	U	
		<0.012	U		0.039	J		<0.062	U		0.007	J		<0.033	U		<0.024	U	
		<0.0032	U		<0.014	U		<0.017	U		<0.018	J	U	<0.009	U		<0.0066	U	
		<0.0032	U		0.018			0.0081	J		<0.018	J	U	<0.009	U		<0.0066	J	U
		<0.0033	U		0.021			0.0076	J		<0.018	J	U	<0.0093	U		<0.0068	J	U
		<0.003	U		<0.013	U		<0.016	U		<0.017	U		<0.0086	U		<0.0063	U	
VMP-25	5 ft	<0.027	U					<0.14	U		0.0047	J		<0.076	U		1		
		<0.012	U		0.12			<0.065	U		0.019	J		<0.035	U		0.0043	J	
		<0.0026	U		0.094			0.058			0.0095	J		<0.0073	U		<0.0054	J	U
		<0.0018	U		<0.008	U		0.0013	J		0.0023	J		<0.0053	U		<0.0039	U	
		<0.013	U		4			0.01	J		0.006	J		<0.038	U		0.0072	J	
		<0.0021	U		<0.0091	U		0.031			<0.012	J	U	<0.006	U		<0.0044	J	U
		<0.0073	U		2			0.017	J		<0.041	U		<0.021	U		0.0087	J	
		<0.003	U		<0.013	U		0.0035	J		<0.017	U		<0.0085	U		<0.0062	U	
		<0.0028	U		0.016			0.0054	J		<0.016	J	U	<0.0081	U		<0.0059	J	U
		<0.003	U		0.005	J		0.0032	J		<0.017	U		<0.0086	U		<0.0063	U	
		<0.0037	U		<0.016	U		0.0052	J		<0.021	J	U	<0.01	U		<0.0076	U	
		<0.0031	U	UJ	<0.013	U		<0.016	U		<0.017	J	U	<0.0088	U		<0.0064	U	
		<0.0029	U		<0.012	U		<0.015	U		<0.016	U		<0.0082	U		<0.006	U	

SEE LAST PAGE OF TABLE FOR NOTES

TABLE 6
CUMULATIVE SUMMARY OF SOIL VAPOR ANALYTICAL DETECTIONS AND SCREENING RESULTS: PUBLIC WORKS YARD AND WRR - VOCs

Location	Depth	1,3-Butadiene			Butane			2-Butanone			Carbon disulfide			Carbon tetrachloride			Chlorobenzene		
								40000			5300			1.5			420		
		Result (mg/m^3)	Lab Quals	URS Quals	Result (mg/m^3)	Lab Quals	URS Quals	Result (mg/m^3)	Lab Quals	URS Quals	Result (mg/m^3)	Lab Quals	URS Quals	Result (mg/m^3)	Lab Quals	URS Quals	Result (mg/m^3)	Lab Quals	URS Quals
VMP-25	21 ft	<5.2	U					<28	U		6.3	J		<15	U		29		J
		<6.7	U					<36	U		9	J		<19	U		44		J
		<56	U		14000			<300	U		61	J		<160	U		<120	U	
		<56	U		13000			<300	U		57	J		<160	U		<120	U	
		<18	U		15000			<97	U		<26	U		<52	U		<38	U	
		<25	U		6800			<130	U		<140	U		<71	U		<52	U	
		<37	U		6900			<200	U		<210	U		<100	U		<76	U	
		<13	U		8300			<69	U		<18	U		<37	U		<27	U	
		<12	U		9500			<64	U		<17	U		<34	U		<25	U	
		<8.2	U		12000			<44	U		<12	U		<23	U		<17	U	
		<14	U		15000			<74	U		3	J		<40	U		<29	U	
		<84	U		14000			<440	U		<120	U		<240	U		<170	U	
		<21	U		12000			<110	U		31	J		<60	U		<44	U	
		<15	U		6700			<80	U		<21	U		<43	U		<31	U	
		<7.6	U		3000			<41	U		<11	U		<22	U		<16	U	
		<20	U		1400			<110	U		<110	U		<57	U		<42	U	
		<20	U		1500			<110	U		<110	U		<57	U		<42	U	
	31 ft	<28	U		6200			<150	U		<40	U		<80	U		<58	U	
		<15	U		2500			<78	U		<21	U		<42	U		<31	U	
		<21	U		1400			<110	U		<120	U		<59	U		<44	U	
VMP-29	10 ft	<0.023	U		<0.1	U		12			0.39			<0.067	U		<0.049	U	
		<0.042	U		<0.18	U		22			0.15	J		<0.12	U		<0.086	U	
		<0.0031	U		0.0038	J		0.3			0.021			<0.0089	U		<0.0065	U	
		<0.003	U		0.01	J		0.71			0.027			<0.0086	U		<0.0063	J	U
		<0.003	U		0.0086	J		1.3			0.054			<0.0084	U		<0.0061	J	U
		<0.0033	U		0.055			2.4			0.1			<0.0093	U		<0.0068	U	
		<0.003	U		0.0021	J		0.15			0.0077	J		0.00025	J		<0.0063	U	
	20 ft	<0.28	U		<1.2	U		270			0.83			<0.79	U		<0.58	U	
		<0.26	U		<1.1	U		240			0.74			<0.74	U		<0.54	U	
		<0.042	U		<0.18	U		31			0.23	J		<0.12	U		<0.086	U	
		<0.003	U		0.0084	J		0.75			0.035			<0.0087	U		<0.0064	U	
		<0.012	U		<0.053	U		5.5			0.082			<0.035	U		<0.026	U	
		<0.015	U		<0.066	U		9			0.091			<0.044	U		<0.032	U	
		<0.0051	U		0.036			1.5			0.026	J		<0.015	U		<0.011	U	

SEE LAST PAGE OF TABLE FOR NOTES

TABLE 6
CUMULATIVE SUMMARY OF SOIL VAPOR ANALYTICAL DETECTIONS AND SCREENING RESULTS: PUBLIC WORKS YARD AND WRR - VOCs

Location	Depth	1,3-Butadiene			Butane			2-Butanone			Carbon disulfide			Carbon tetrachloride			Chlorobenzene		
								40000			5300			1.5			420		
		Result (mg/m^3)	Lab Quals	URS Quals	Result (mg/m^3)	Lab Quals	URS Quals	Result (mg/m^3)	Lab Quals	URS Quals	Result (mg/m^3)	Lab Quals	URS Quals	Result (mg/m^3)	Lab Quals	URS Quals	Result (mg/m^3)	Lab Quals	URS Quals
VMP-29	30 ft	<0.046	U		<0.2	U		60			0.32			<0.13	U		<0.095	U	
		<0.2	U		<0.88	U		72			1.5			<0.58	U		<0.42	U	
		<0.0032	U		0.0047	J		2.1			0.1			<0.0091	U		<0.0066	U	
		<0.011	U		<0.046	U		4.3			0.088			<0.03	U		<0.022	U	
		<0.016	U		<0.069	U		11			0.19			<0.046	U		<0.034	U	
		<0.026	U		<0.11	U		12			0.2			<0.075	U		<0.055	U	
		<0.0041	U		<0.018	U		1.8			0.068			<0.012	U		<0.0085	U	
VMP-30	10 ft	<0.083	U		<0.36	U		97			0.2			<0.24	U		<0.17	U	
		<0.0031	U		<0.013	U		2.3			0.02			<0.0089	U		<0.0065	U	
		<0.0029	U		<0.012	U		0.15			<0.016	J	U	<0.0083	U		<0.0061	U	
		<0.0032	U		0.0048	J		3.2			0.033			<0.009	U		<0.0066	U	
		<0.0061	U		<0.026	U		6.2			0.11			<0.017	U		<0.013	J	U
		<0.0032	U		<0.014	U		0.51			0.016	J		<0.0091	U		<0.0067	U	
	20 ft	<0.35	U		<1.5	U		390			0.83			<1	U		<0.73	U	
		<0.13	U		<0.55	U		45			1.1			<0.36	U		<0.27	U	
		<0.0029	U		0.0088	J		0.6			0.077			<0.0083	U		<0.0061	U	
		<0.031	U		<0.13	U		13			0.12	J		<0.087	U		<0.064	U	
		<0.012	U		<0.053	U		8.9			0.096			<0.035	U		<0.026	U	
		<0.0043	U		<0.018	U		1.1			0.043			<0.012	U		<0.009	U	
	30 ft	<0.36	U		<1.6	U		380			0.31	J		<1	U		<0.75	U	
		<0.27	U		0.49	J		100			1.2	J		<0.76	U		<0.55	U	
		<0.0097	U		<0.042	U		6.4			0.1			<0.028	U		<0.02	U	
		<0.017	U		<0.075	U		9.2			0.14			<0.05	U		<0.036	U	
		<0.0033	U	UJ	<0.014	U		2.6			0.063			<0.0093	U		<0.0068	U	
		<0.011	U		<0.048	U		3.7			0.081			<0.032	U		<0.023	U	
VMP-41	10 ft	<0.0027	U		0.092			0.022			<0.015	U		<0.0076	U		<0.0056	U	
		<0.0033	U		<0.014	U		0.012	J		<0.018	U		<0.0093	U		<0.0068	U	
		<0.0033	U		<0.014	U		<0.017	U		<0.018	J	U	<0.0093	U		<0.0068	U	
		<0.003	U		<0.013	U		0.0032	J		<0.017	J	U	<0.0086	U		<0.0063	J	U
		<0.0032	U		<0.014	U		0.0063	J		<0.018	U		<0.0092	U		<0.0067	U	
		<0.003	U		<0.013	U		0.007	J		<0.017	U		<0.0084	U		<0.0061	U	
	20 ft	<0.0021	U		<0.0089	U		0.012			<0.012	U		<0.0059	U		<0.0043	U	
		<0.0021	U		<0.0091	U		0.013			<0.012	U		<0.006	U		<0.0044	U	
		<0.0032	U		<0.014	U		0.012	J		<0.018	U		<0.0091	U		<0.0066	U	
		<0.0033	U		<0.014	U		0.009	J		<0.018	U		<0.0093	U		<0.0068	U	
		<0.0034	U		<0.014	U		<0.018	U		<0.019	J	U	<0.0095	U		<0.007	U	
		<0.003	U		<0.013	U		<0.016	U		<0.017	U		<0.0086	U		<0.0063	J	U
		<0.0031	U		<0.013	U		<0.017	U		<0.018	U		<0.0089	U		<0.0065	J	U
		<0.0031	U		<0.013	U		<0.016	U		<0.018	U		<0.0088	U		<0.0065	U	
		<0.0031	U		0.002	J		0.011	J	J	<0.017	J	U	0.00031	J		<0.0064	U	

SEE LAST PAGE OF TABLE FOR NOTES

TABLE 6
CUMULATIVE SUMMARY OF SOIL VAPOR ANALYTICAL DETECTIONS AND SCREENING RESULTS: PUBLIC WORKS YARD AND WRR - VOCs

Location	Depth	1,3-Butadiene			Butane			2-Butanone			Carbon disulfide			Carbon tetrachloride			Chlorobenzene		
								40000			5300			1.5			420		
		Result (mg/m^3)	Lab Quals	URS Quals	Result (mg/m^3)	Lab Quals	URS Quals	Result (mg/m^3)	Lab Quals	URS Quals	Result (mg/m^3)	Lab Quals	URS Quals	Result (mg/m^3)	Lab Quals	URS Quals	Result (mg/m^3)	Lab Quals	URS Quals
VMP-41	30 ft	<0.0021	U		0.02			0.023			<0.012	U		<0.006	U		<0.0044	U	
		<0.0034	U		<0.015	U		0.008	J		<0.019	U		<0.0098	U		<0.0072	U	
		<0.0031	U		0.019			<0.017	U		<0.018	J	U	<0.0089	U		<0.0065	U	
		<0.0031	U		0.015			<0.017	U		<0.018	J	U	<0.0089	U		<0.0065	J	U
		<0.0033	U		0.0065	J		0.0047	J		<0.019	U		<0.0095	U		<0.007	U	
		<0.003	U		<0.013	U		0.0038	J	J	<0.017	ND,UJ	UJ	0.00032	J		<0.0062	U	
VMP-55	20 ft	<7.6	U		2900			<41	U		<11	U		<22	U		<16	U	
		<13	U		4400			<68	U		<72	U		<36	U		<27	U	
		<1.7	U		180			<9.3	U		<2.5	U		<5	U		<3.6	U	
		<0.49	U		36			<2.6	U		<0.69	U		<1.4	U		<1	U	

SEE LAST PAGE OF TABLE FOR NOTES

TABLE 6
CUMULATIVE SUMMARY OF SOIL VAPOR ANALYTICAL DETECTIONS AND SCREENING RESULTS: PUBLIC WORKS YARD AND WRR - VOCs

Location	Depth	Chlorodibromomethane			Chloroethane			Chloroform			Chloromethane			alpha-Chlorotoluene			Cyclohexane		
		57000						0.92											
		Result (mg/m^3)	Lab Quals	URS Quals	Result (mg/m^3)	Lab Quals	URS Quals	Result (mg/m^3)	Lab Quals	URS Quals	Result (mg/m^3)	Lab Quals	URS Quals	Result (mg/m^3)	Lab Quals	URS Quals	Result (mg/m^3)	Lab Quals	URS Quals
VMP-10	5 ft	<0.009	U		<0.002	U		<0.005	U		<0.009	U		<0.005	U		<0.003	U	
		<0.011	U		<0.0035	U		<0.0064	U		<0.011	U		<0.0068	U		0.0092		
		<0.01	U		<0.0032	U		<0.0059	U		<0.01	U		<0.0063	U		0.0048		
		<0.01	U		<0.0031	U		<0.0058	U		<0.0098	U		<0.0062	U		0.023		
		<0.0094	U		<0.012	U		<0.0054	U		<0.0091	U		<0.0057	U		0.0053		
		<0.011	U		<0.014	U		<0.0065	U		<0.011	U		<0.0069	U		<0.0046	U	
		<0.0059	U		<0.0073	U		<0.0034	U		<0.0057	U		<0.0036	U		<0.0024	U	
		<0.0074	U		<0.0092	U		<0.0043	U		<0.0072	U		<0.0045	U		0.00067	J	
		<0.008	U		<0.0099	U		<0.0046	U		<0.019	U		<0.0049	U		<0.0032	U	
		<0.0082	U		<0.01	U		<0.0047	U		<0.02	U		<0.005	U		<0.0033	J	U
		<0.013	U		<0.016	U		<0.0074	U		<0.031	U		<0.0078	U		0.018		
		<0.012	U		<0.015	U		<0.0069	U		<0.029	U		<0.0073	U		0.0079		
		<0.013	U		<0.016	U		<0.0076	U		<0.032	U		<0.008	U		0.01		
		<0.014	U		<0.017	U		<0.0079	U		<0.033	U		<0.0083	U		<0.0055	U	
		<0.011	U		<0.014	U		<0.0065	U		<0.028	U		0.00086	J		0.0024	J	
		<0.0099	U		<0.012	U		<0.0057	U		<0.024	U		<0.006	U		<0.004	U	
	10 ft	<0.009	U		<0.003	U		<0.005	U		<0.009	U		<0.005	U		<0.003	U	
		<0.011	U		<0.0035	U		<0.0064	U		<0.011	U		<0.0068	U		0.0052		
		<0.011	U		<0.0034	U		<0.0063	U		<0.011	U		<0.0067	U		0.0053		
		<0.0086	U		<0.0027	U		<0.0049	U		<0.0083	U		<0.0052	U		0.0034	J	
		0.0024	J		<0.014	U		<0.0064	U		<0.011	U		<0.0068	J	U	0.0021	J	
		<0.012	U		<0.014	U		<0.0067	U		0.0018	J		<0.0071	U		0.0019	J	
		<0.0076	U		<0.0094	U		<0.0044	U		<0.0074	U		<0.0046	U		<0.0031	U	
		<0.0076	J	U	<0.0094	U		<0.0044	U		<0.0074	U		<0.0046	U		<0.0031	U	
		<0.0074	U		<0.0092	U		<0.0043	U		<0.0072	U		<0.0045	U		<0.003	U	
		<0.0078	U		<0.0096	U		<0.0045	U		<0.0076	U		<0.0047	U		0.0029	J	
		<0.0081	U		<0.01	U		<0.0047	U		0.0079	J		<0.0049	U		0.0069		
		<0.008	U		<0.0099	U		<0.0046	U		<0.019	U		<0.0049	U		<0.0032	J	U
		<0.013	U		<0.017	U		<0.0077	U		<0.033	U		<0.0082	U		0.0058		
		<0.011	U		<0.013	U		<0.0062	U		<0.026	U		<0.0065	U		<0.0043	U	
		<0.012	U		<0.015	U		<0.0071	U		<0.03	U		<0.0075	U		0.01		
		<0.012	U		<0.014	U		<0.0067	U		<0.028	U		<0.0071	U		0.0021	J	
		<0.011	U		<0.013	U		<0.0062	U		<0.026	U		<0.0065	U		<0.0043	U	

SEE LAST PAGE OF TABLE FOR NOTES

TABLE 6
CUMULATIVE SUMMARY OF SOIL VAPOR ANALYTICAL DETECTIONS AND SCREENING RESULTS: PUBLIC WORKS YARD AND WRR - VOCs

Location	Depth	Chlorodibromomethane			Chloroethane			Chloroform			Chloromethane			alpha-Chlorotoluene			Cyclohexane		
		57000						0.92											
		Result (mg/m^3)	Lab Quals	URS Quals	Result (mg/m^3)	Lab Quals	URS Quals	Result (mg/m^3)	Lab Quals	URS Quals	Result (mg/m^3)	Lab Quals	URS Quals	Result (mg/m^3)	Lab Quals	URS Quals	Result (mg/m^3)	Lab Quals	URS Quals
VMP-10	20 ft	<0.009	U		<0.003	U		<0.005	U		<0.009	U		<0.005	U		<0.003	U	
		<0.01	U		<0.003	U		<0.006	U		<0.01	U		<0.006	U		<0.004	U	
		<0.012	U		<0.0036	U		<0.0067	U		<0.011	U		<0.0071	U		0.0035	J	
		<0.011	U		<0.0034	U		<0.0063	U		<0.011	U		<0.0067	U		0.002	J	
		<0.021	U		<0.0064	U		0.0017	J		<0.02	U		<0.013	U		0.0025	J	
		<0.01	U		<0.0032	U		0.0014	J		<0.01	U		<0.0064	U		0.0056		
		<0.01	U		<0.0032	U		<0.006	U		<0.01	U		<0.0063	U		0.0027	J	
		<0.012	U		<0.016	U		<0.0072	U		<0.012	U		<0.0076	J	U	0.0034	J	
		<0.012	U		<0.014	U		<0.0067	U		<0.011	U		<0.0071	U		<0.0047	U	
		<0.0076	U		<0.0094	U		<0.0044	U		<0.0074	U		<0.0046	U		<0.0031	U	
		<0.0072	U		<0.0089	U		<0.0041	U		<0.0069	U		<0.0043	U		0.0062		
		<0.008	U		<0.0099	U		<0.0046	U		<0.019	U		<0.0049	U		<0.0032	U	
		<0.0076	U		<0.0094	U		<0.0044	U		<0.018	U		<0.0046	U		<0.0031	J	U
		<0.014	U		<0.017	U		<0.0078	U		<0.033	U		<0.0082	U		0.0016	J	
		<0.012	U		<0.014	U		<0.0067	U		<0.028	U		<0.0071	U		<0.0048	U	
		<0.013	U		<0.016	U		<0.0076	U		<0.032	U		<0.008	U		<0.0053	U	
		<0.011	U		<0.014	U		<0.0065	U		<0.027	U		<0.0069	U		<0.0046	U	
		<0.011	U		<0.014	U		0.00059	J		<0.027	U		<0.0068	U		0.0012	J	
	30 ft	<0.01	U		<0.003	U		0.016			<0.01	U		<0.006	U		<0.004	U	
		<0.0083	U		<0.01	U		<0.0048	U		<0.02	U		<0.0051	U		0.005		
		<0.0074	U		<0.0091	U		<0.0042	J	U	<0.018	U		<0.0045	U		<0.003	J	U
		<0.013	U		<0.016	U		<0.0073	U		<0.031	U		<0.0078	U		0.002	J	
		<0.013	U		<0.016	U		<0.0074	U		<0.031	U		<0.0078	U		<0.0052	U	
		<0.012	U		<0.015	U		<0.007	U		<0.03	U		<0.0074	U		0.012		
		<0.011	U		<0.014	U		<0.0065	U		<0.028	U		<0.0069	U		0.0013	J	
		<0.012	U		<0.015	U		0.00087	J		0.00031	J		<0.0074	U		0.0025	J	

SEE LAST PAGE OF TABLE FOR NOTES

TABLE 6
CUMULATIVE SUMMARY OF SOIL VAPOR ANALYTICAL DETECTIONS AND SCREENING RESULTS: PUBLIC WORKS YARD AND WRR - VOCs

Location	Depth	Chlorodibromomethane			Chloroethane			Chloroform			Chloromethane			alpha-Chlorotoluene			Cyclohexane		
		57000						0.92											
		Result (mg/m^3)	Lab Quals	URS Quals	Result (mg/m^3)	Lab Quals	URS Quals	Result (mg/m^3)	Lab Quals	URS Quals	Result (mg/m^3)	Lab Quals	URS Quals	Result (mg/m^3)	Lab Quals	URS Quals	Result (mg/m^3)	Lab Quals	URS Quals
VMP-11	5 ft	<0.076	U		<0.024	U		<0.044	U		<0.074	U		<0.046	U		<0.031	U	
		<0.01	U		<0.0032	U		0.0019	J		<0.01	U		<0.0064	U		0.0012	J	
		<0.011	U		<0.0034	U		0.0039	J		<0.011	U		<0.0067	U		<0.0044	U	
		<0.0097	U		<0.003	U		0.0025	J		<0.0094	U		<0.0059	U		0.0089		
		<0.092	U		<0.11	U		<0.053	U		0.055	J		<0.056	U		0.082		
		<0.13	U		<0.16	U		<0.072	U		<0.12	U		<0.077	U		<0.051	U	
		<0.025	U		<0.031	U		0.006	J		<0.024	U		<0.015	U		0.14		
		<0.0074	U		<0.0092	U		0.01			<0.0072	U		<0.0045	U		<0.003	U	
		<0.0083	U		<0.01	U		<0.0048	U		<0.02	U		<0.0051	U		0.0013	J	
		<0.011	U		<0.013	U		<0.0062	J	U	<0.026	U		<0.0066	J	U	0.0032	J	
		<0.012	U		<0.015	U		<0.0069	U		<0.029	U		<0.0073	U		<0.0049	U	
		<0.61	U		<0.76	U		<0.35	U		<1.5	U		<0.37	U		<0.25	U	
		<0.013	U		<0.016	U		<0.0073	U		<0.031	U		<0.0078	U		<0.0052	U	
		<0.013	U		<0.016	U		<0.0075	U		<0.032	U		<0.0079	U		<0.0053	U	
		<0.012	U		<0.015	U		<0.0068	U		<0.029	U		<0.0072	U		<0.0048	U	
	8 ft	<0.01	U		<0.003	U		<0.006	U		<0.01	U		<0.006	U		<0.004	U	
		<0.011	U		<0.0034	U		0.0014	J		<0.011	U		<0.0067	U		0.00085	J	
		<0.011	U		<0.0034	U		<0.0063	U		<0.011	U		<0.0067	U		<0.0044	U	
		<0.011	U		<0.0033	U		0.0018	J		<0.01	U		<0.0065	U		0.0013	J	
		<0.01	U		<0.0031	U		0.0019	J		<0.0097	U		<0.0061	U		0.001	J	
		<0.047	U		<0.058	U		<0.027	U		<0.046	U		<0.029	U		0.042		
		<0.041	U		<0.051	U		0.0029	J		<0.04	U		<0.025	U		0.047		
		<0.13	U		<0.16	U		<0.072	U		<0.12	U		<0.077	U		<0.051	U	
		<0.0075	U		<0.0093	U		0.0026	J		<0.0073	U		<0.0046	U		0.0077		
		<0.0073	U		<0.009	U		0.0094			<0.0071	U		<0.0044	U		<0.0029	U	
		<0.0083	U		<0.01	U		<0.0048	U		<0.02	U		<0.0051	U		0.001	J	
		<0.0083	U		<0.01	U		<0.0048	U		<0.02	U		<0.0051	U		<0.0034	U	
		<0.012	U		<0.015	U		<0.007	U		<0.03	U		<0.0074	U		0.0017	J	
		<0.012	U		<0.015	U		0.0042	J		<0.03	U		<0.0075	U		0.0021	J	
		<0.084	U		<0.1	U		<0.048	U		<0.2	U		<0.051	U		<0.034	U	
		<0.012	U		<0.015	U		<0.0069	U		<0.029	U		<0.0073	U		<0.0049	U	
		<0.012	U		<0.015	U		<0.0068	U		<0.029	U		<0.0072	J	U	<0.0048	U	
		<0.012	U		<0.015	U		0.00026	J		<0.03	U		<0.0075	U		0.0011	J	

SEE LAST PAGE OF TABLE FOR NOTES

TABLE 6
CUMULATIVE SUMMARY OF SOIL VAPOR ANALYTICAL DETECTIONS AND SCREENING RESULTS: PUBLIC WORKS YARD AND WRR - VOCs

Location	Depth	Chlorodibromomethane			Chloroethane			Chloroform			Chloromethane			alpha-Chlorotoluene			Cyclohexane		
		57000						0.92											
		Result (mg/m^3)	Lab Quals	URS Quals	Result (mg/m^3)	Lab Quals	URS Quals	Result (mg/m^3)	Lab Quals	URS Quals	Result (mg/m^3)	Lab Quals	URS Quals	Result (mg/m^3)	Lab Quals	URS Quals	Result (mg/m^3)	Lab Quals	URS Quals
VMP-11	29 ft	<72	U		<22	U		<42	U		<70	U		<44	U		<29	U	
		<0.27	U		<0.085	U		<0.16	U		<0.27	U		<0.17	U		0.068	J	
		<3.9	U		<1.2	U		<2.2	U		<3.8	U		<2.4	U		<1.6	U	
		<2.7	U		<0.84	U		<1.6	U		<2.6	U		<1.6	U		<1.1	U	
		<0.011	U		<0.0033	U		0.0069			<0.01	U		<0.0065	U		0.032		
		<0.08	U		<0.1	U		<0.046	U		<0.078	U		<0.049	U		0.065		
		<0.012	U		<0.014	U		0.013			<0.011	U		<0.0071	U		<0.0048	U	
		<0.012	U		<0.014	U		0.013			<0.011	U		<0.0071	U		<0.0048	U	
		<0.0074	U		<0.0092	U		0.014			<0.0072	U		<0.0045	U		0.0014	J	
		<0.0072	U		<0.0089	U		0.024			<0.0069	U		<0.0043	U		<0.0029	U	
		<0.0074	U		<0.0092	U		0.019			<0.018	U		<0.0045	U		0.0029	J	
		<0.0074	U		<0.0092	U		0.019			<0.018	U		<0.0045	J	U	0.0067		
		<0.013	U		<0.016	U		0.08			<0.03	U		<0.0077	U		<0.0051	U	
		<0.012	U		<0.015	U		0.28			<0.03	U		<0.0075	U		<0.005	U	
		<0.012	U		<0.015	U		0.076			<0.029	U		<0.0074	U		<0.0049	U	
		<0.012	U		<0.015	U		0.066			<0.029	U		<0.0072	U		<0.0048	U	
		<0.02	U		<0.025	U		0.015			0.00088	J		<0.012	U		<0.008	U	
	38 ft	<210	U		<65	U		<120	U		<200	U		<130	U		<85	U	
		<0.56	U		<0.69	U		<0.32	U		<0.54	U		<1.4	U		<0.22	U	
		<2	U		<2.4	U		<1.1	U		<1.9	U		<4.7	U		<0.79	U	
		<0.92	U		<1.1	U		<0.53	U		<0.9	U		<0.56	U		<0.37	U	
		<0.013	U		<0.016	U		0.028			0.0075	J		<0.0078	U		0.005		
		<0.012	U		<0.014	U		0.091			<0.028	U		<0.0071	U		<0.0048	U	
		<0.013	U		<0.016	U		0.036			0.0039	J		<0.0078	U		<0.0052	U	
		<0.012	U		<0.015	U		0.034			<0.03	U		<0.0075	U		<0.005	U	
		<0.012	U		<0.015	U		0.034			<0.03	U		<0.0076	U		<0.005	U	
		<0.012	U		<0.015	U		0.0099			0.0018	J		<0.0073	U		<0.0048	U	

SEE LAST PAGE OF TABLE FOR NOTES

TABLE 6
CUMULATIVE SUMMARY OF SOIL VAPOR ANALYTICAL DETECTIONS AND SCREENING RESULTS: PUBLIC WORKS YARD AND WRR - VOCs

Location	Depth	Chlorodibromomethane			Chloroethane			Chloroform			Chloromethane			alpha-Chlorotoluene			Cyclohexane		
		57000						0.92											
		Result (mg/m^3)	Lab Quals	URS Quals	Result (mg/m^3)	Lab Quals	URS Quals	Result (mg/m^3)	Lab Quals	URS Quals	Result (mg/m^3)	Lab Quals	URS Quals	Result (mg/m^3)	Lab Quals	URS Quals	Result (mg/m^3)	Lab Quals	URS Quals
VMP-12	5 ft	<27	U		<8.3	U		<15	U		<26	U		<16	U		570		
		<11	U		<3.5	U		<6.6	U		<11	U		<7	U		410		
		<110	U		<35	U		<65	U		<110	U		<69	U		750		
		<5.2	U		<1.6	U		<3	U		<5	U		<3.2	U		88		
		<38	U		<47	U		<22	U		<37	U		<23	U		300		
		<9.8	U		<12	U		<5.6	U		<9.5	U		<6	U		230		
		<0.0069	U		<0.0086	U		<0.004	U		<0.0067	U		<0.0042	U		0.016		
		<0.078	U		<0.096	U		<0.045	U		<0.076	U		<0.19	U		0.95		
		<0.0078	U		<0.0096	U		<0.0045	U		0.0047	J		<0.0047	U		0.046		
		<0.0083	U		<0.01	U		0.0049			<0.02	U		<0.005	U		0.006		
		<0.0076	U		<0.0094	U		<0.0043	U		<0.018	U		<0.0046	U		<0.0031	U	
		<0.013	U		<0.016	U		0.0014	J		<0.031	U		<0.0078	U		<0.0052	U	
		<0.011	U		<0.014	U		<0.0066	U		<0.028	U		<0.007	U		0.0022	J	
		<0.012	U		<0.015	U		<0.0069	U		<0.029	U		<0.0073	U		<0.0048	U	
		<0.012	U		<0.014	U		0.0037	J		<0.028	UJ	UJ	<0.0071	U		<0.0047	U	
		<0.011	U		<0.014	U		<0.0066	U		<0.028	U		<0.007	U		<0.0046	U	
	11.5 ft	<47	U		<14	U		<27	U		<45	U		<28	U		560		
		<15	U		<4.6	U		<8.4	U		<14	U		<8.9	U		580		
		<13	U		<3.9	U		<7.3	U		<12	U		<7.7	U		340		
		<11	U		<3.5	U		<6.5	U		<11	U		<6.9	U		450		
		<9.8	U		<3	U		<5.6	U		<9.5	U		<6	U		390		
		<34	U		<43	U		<20	U		<33	U		<21	U		420		
		<12	U		<15	U		<6.9	U		<12	U		<7.3	U		160		
		<0.096	U		<0.12	U		<0.055	U		<0.093	U		<0.058	U		0.28		
		<0.89	U		<1.1	U		<0.51	U		<0.87	U		<2.2	U		2.8		
		<0.081	U		<0.1	U		<0.047	U		<0.079	U		<0.049	U		0.06		
		<0.013	U		<0.016	U		0.0062	J		<0.031	U		<0.0078	U		<0.0052	U	
		<0.012	U		<0.015	U		<0.007	U		<0.03	U		<0.0075	U		0.0037	J	
		<0.012	U		<0.015	U		<0.007	U		<0.03	U		<0.0075	U		<0.005	U	
		<0.012	U		<0.015	U		<0.0068	U		<0.029	U		<0.0072	U		<0.0048	U	
		<0.012	U		<0.015	U		0.0024	J		<0.03	UJ	UJ	<0.0075	U		<0.005	U	
		<0.011	U		<0.014	U		0.0014	J		<0.028	U		<0.0069	U		<0.0046	U	

SEE LAST PAGE OF TABLE FOR NOTES

TABLE 6
CUMULATIVE SUMMARY OF SOIL VAPOR ANALYTICAL DETECTIONS AND SCREENING RESULTS: PUBLIC WORKS YARD AND WRR - VOCs

Location	Depth	Chlorodibromomethane			Chloroethane			Chloroform			Chloromethane			alpha-Chlorotoluene			Cyclohexane		
		57000						0.92											
		Result (mg/m^3)	Lab Quals	URS Quals	Result (mg/m^3)	Lab Quals	URS Quals	Result (mg/m^3)	Lab Quals	URS Quals	Result (mg/m^3)	Lab Quals	URS Quals	Result (mg/m^3)	Lab Quals	URS Quals	Result (mg/m^3)	Lab Quals	URS Quals
VMP-12	25 ft	<96	U		<30	U		<55	U		<93	U		<58	U		680		
		<19	U		<5.8	U		<11	U		<18	U		<11	U		650		
		<0.93	U		<0.29	U		<0.53	U		<0.9	U		<0.56	U		18		
		<23	U		<7	U		<13	U		<22	U		<14	U		410		
		<37	U		<46	U		<21	U		<36	U		<22	U		430		
		<23	U		<29	U		<13	U		<23	U		<14	U		320		
		<27	U		<33	U		<15	U		<26	U		<16	U		320		
		<10	U		<13	U		<5.8	U		<9.9	U		<25	U		460		J
		<74	U		<92	U		<43	U		<72	U		<180	U		410		
		<7.8	U		<9.6	U		<4.5	U		<7.6	U		<4.7	U		54		
		<8.6	U		<11	U		<4.9	U		<8.3	U		<5.2	U		59		
		<8.6	U		<11	U		<4.9	U		<8.3	U		<5.2	U		73		
		<3.7	U		<4.6	U		<2.1	U		<3.6	U		<2.2	U		3.1		
		<6.8	U		<8.5	U		<3.9	U		<6.6	U		<4.2	U		20		J
		<22	U		<28	U		<13	U		<55	U		<14	U		18		
		<12	U		<15	U		<6.8	U		<11	U		<7.2	U		33		
		<0.23	U		<0.28	U		<0.13	U		<0.55	U		<0.14	U		0.15		
	39 ft	<100	U		<31	U		<58	U		<98	U		<61	U		710		
		<36	U		<44	U		<20	U		<35	U		<22	U		570		
		<74	U		<92	U		<43	U		<72	U		<180	U		560		
		<37	U		<46	U		<21	U		<36	U		<23	U		260		
		<17	U		<21	U		<9.8	U		<17	U		<10	U		110		
		<45	U		<56	U		<26	U		<44	U		<27	U		66		
		<21	U		2.2	J		<12	U		<20	U		<12	U		180		
		<36	U		<44	U		<20	U		<86	U		<22	U		91		
		<16	U		<19	U		<8.9	U		<15	U		<9.4	U		210		
		<37	U		<46	U		<21	U		<90	U		<23	U		96		

SEE LAST PAGE OF TABLE FOR NOTES

TABLE 6
CUMULATIVE SUMMARY OF SOIL VAPOR ANALYTICAL DETECTIONS AND SCREENING RESULTS: PUBLIC WORKS YARD AND WRR - VOCs

Location	Depth	Chlorodibromomethane			Chloroethane			Chloroform			Chloromethane			alpha-Chlorotoluene			Cyclohexane		
		57000						0.92											
		Result (mg/m^3)	Lab Quals	URS Quals	Result (mg/m^3)	Lab Quals	URS Quals	Result (mg/m^3)	Lab Quals	URS Quals	Result (mg/m^3)	Lab Quals	URS Quals	Result (mg/m^3)	Lab Quals	URS Quals	Result (mg/m^3)	Lab Quals	URS Quals
VMP-13	5 ft	<21	U		<6.4	U		<12	U		<20	U		<12	U		<8.3	U	
		<0.075	U		<0.023	U		<0.043	U		<0.073	U		<0.046	U		0.014	J	
		<0.0099	U		<0.0031	U		<0.0057	U		<0.0096	U		<0.006	U		0.031		
		<0.012	U		<0.0036	U		<0.0067	U		<0.011	U		<0.0071	U		0.003	J	
		<0.024	U		<0.029	U		<0.013	U		<0.023	U		<0.014	U		0.0021	J	
		<0.025	U		<0.031	U		<0.014	U		<0.024	U		<0.015	J	U	0.0068	J	
		<0.022	U		<0.028	U		<0.013	U		<0.022	U		<0.014	U		0.0048	J	
		<0.0078	U		<0.0097	U		<0.0045	U		<0.0076	U		<0.0048	U		<0.0032	U	
		<0.066	U		<0.082	U		<0.038	U		<0.064	U		<0.16	U		0.081		J
		<0.0076	U		<0.0094	U		0.0022	J		<0.018	U		<0.0046	J	U	<0.0031	U	
		<0.008	U		<0.0099	U		0.0056			<0.019	J	U	<0.0048	U	UJ	0.0028	J	
		<0.008	U		<0.0099	U		0.006			<0.019	U		<0.0048	U	UJ	0.0025	J	
		<0.012	U		<0.015	U		<0.007	U		<0.03	U		<0.0075	U		0.0014	J	
		<0.013	U		<0.016	U		<0.0076	U		<0.032	U		<0.008	U		<0.0054	U	
		<0.012	U		<0.014	U		<0.0066	U		<0.028	U		<0.007	U		0.0093		
		<0.012	U		<0.015	U		0.0068			0.0058	J		<0.0075	U		<0.005	U	
		<0.012	U		<0.014	U		<0.0067	U		<0.028	U		<0.0071	U		<0.0048	U	
	10.5 ft	<2.5	U		<0.78	U		<1.4	U		<2.4	U		<1.5	U		<1	U	
		<2.6	U		<0.82	U		<1.5	U		<2.6	U		<1.6	U		<1.1	U	
		<0.028	U		<0.0086	U		<0.016	U		<0.027	U		<0.017	U		0.014		
		<0.027	U		<0.0084	U		<0.016	U		<0.026	U		<0.016	U		0.015		
		<0.011	U		<0.0034	U		0.0012	J		<0.011	U		<0.0067	U		0.0029	J	
		<0.012	U		<0.0036	U		0.00098	J		<0.011	U		<0.007	U		0.0048		
		<4.6	U		<1.4	U		<2.6	U		<4.4	U		<2.8	U		0.78	J	
		<4.4	U		<1.4	U		<2.5	U		<4.2	U		<2.7	U		0.9	J	
		<0.012	J	U	<0.014	U		<0.0067	U		<0.011	U		<0.0071	U		0.0039	J	
		<0.26	U		<0.32	U		<0.15	U		<0.25	U		<0.16	U		<0.1	U	
		<0.0075	U		<0.0093	U		<0.0043	U		<0.0073	U		<0.0046	U		<0.003	U	
		<0.021	U		<0.026	U		<0.012	U		<0.02	U		<0.013	U		0.029		
		<0.03	U		<0.037	U		<0.017	U		<0.029	U		<0.018	U		0.043		
		<0.0074	U		<0.0092	U		0.0016	J		<0.018	U		0.0014	J		0.0013	J	
		<0.008	U		<0.0099	U		0.0032	J		<0.019	U		<0.0048	U	UJ	0.0048		
		<0.01	U		<0.013	U		<0.006	U		<0.026	U		<0.0064	U		0.003	J	
		<0.013	U		<0.016	U		<0.0072	U		<0.03	U		<0.0077	U		<0.0051	U	
		<0.011	U		<0.013	U		<0.0062	U		<0.026	U		<0.0065	U		<0.0043	U	
		<0.012	U		<0.015	U		<0.0068	U		<0.029	U		<0.0072	U		<0.0048	U	
		<0.0074	U		<0.0092	U		0.0021	J		<0.018	U		0.00054	J		<0.003	U	
		0.0019	J		<0.016	U		0.002	J		<0.03	U		<0.0076	U		<0.005	U	
		<0.012	U		<0.015	U		<0.0069	U		<0.029	U		<0.0073	U		0.0022	J	
		<0.011	U		<0.013	U		<0.0062	U		<0.026	U		<0.0065	U		0.0042	J	

SEE LAST PAGE OF TABLE FOR NOTES

TABLE 6
CUMULATIVE SUMMARY OF SOIL VAPOR ANALYTICAL DETECTIONS AND SCREENING RESULTS: PUBLIC WORKS YARD AND WRR - VOCs

Location	Depth	Chlorodibromomethane			Chloroethane			Chloroform			Chloromethane			alpha-Chlorotoluene			Cyclohexane		
		57000						0.92											
		Result (mg/m^3)	Lab Quals	URS Quals	Result (mg/m^3)	Lab Quals	URS Quals	Result (mg/m^3)	Lab Quals	URS Quals	Result (mg/m^3)	Lab Quals	URS Quals	Result (mg/m^3)	Lab Quals	URS Quals	Result (mg/m^3)	Lab Quals	URS Quals
VMP-13	21.5 ft	<130	U		<40	U		<74	U		<120	U		<79	U		<52	U	
		<21	U		<6.4	U		<12	U		<20	U		<12	U		2.5	J	
		<40	U		<12	U		<23	U		<39	U		<24	U		<16	U	
		<6	U		<1.8	U		<3.4	U		<5.8	U		<3.6	U		0.7	J	
		<8.6	U		<11	U		<4.9	U		<8.3	U		<5.2	U		1	J	
		<1.1	U		<1.3	U		<0.62	U		<1	U		<0.65	U		<0.43	U	
		<4.9	U		<6.1	U		<2.8	U		<4.7	U		<3	U		0.67	J	
		<4.9	U		<6.1	U		<2.8	U		<4.7	U		<3	U		0.95	J	
		<1.1	U		<1.4	U		<0.65	U		<1.1	U		<2.8	U		0.9		J
		<0.13	U		<0.16	U		<0.073	U		<0.31	U		<0.077	U		0.18		
		<0.008	U		<0.0099	U		<0.0046	U		<0.019	U		<0.0048	U	UJ	0.0053		
		<0.013	U		<0.016	U		<0.0074	U		<0.031	U		<0.0078	U		0.0028	J	
		<0.013	U		<0.016	U		0.082			<0.03	U		<0.0077	U		<0.0051	U	
		<0.012	U		<0.016	U		0.027			<0.03	U		<0.0076	U		<0.0051	U	
		<0.013	U		<0.016	U		0.0042	J		<0.031	U		<0.0077	U		0.0019	J	
		<0.012	U		<0.014	U		0.0021	J		0.00076	J		<0.007	U		<0.0046	U	
		<0.012	U		<0.014	U		0.0022	J		0.00086	J		<0.0071	U		<0.0047	U	
	29.5 ft	<250	U		<78	U		<140	U		<240	U		<150	U		<100	U	
		<180	U		<57	U		<100	U		<180	U		<110	U		<74	U	
		<120	U		<150	U		<68	U		<120	U		<72	U		<48	U	
		<3.6	U		<4.5	U		<2.1	U		<3.5	U		<2.2	U		4		J
		<4.8	U		<5.9	U		<2.7	U		<12	U		<2.9	U		2.6		
		<14	U		<17	U		<7.9	U		<13	U		<8.3	U		<5.5	U	
		<13	U		<16	U		<7.4	U		<12	U		<7.8	U		2.2	J	
		<5.4	U		<6.8	U		<3.1	U		<13	U		<3.3	U		<2.2	U	
		<0.36	U		<0.44	U		<0.2	U		<0.86	U		<0.22	U		<0.14	U	
		<0.013	U		<0.016	U		0.012			<0.031	U		<0.0078	U		<0.0052	U	
		<0.012	U		<0.014	U		0.0025	J		0.001	J		<0.007	U		<0.0047	U	

SEE LAST PAGE OF TABLE FOR NOTES

TABLE 6
CUMULATIVE SUMMARY OF SOIL VAPOR ANALYTICAL DETECTIONS AND SCREENING RESULTS: PUBLIC WORKS YARD AND WRR - VOCs

Location	Depth	Chlorodibromomethane			Chloroethane			Chloroform			Chloromethane			alpha-Chlorotoluene			Cyclohexane		
		57000						0.92											
		Result (mg/m^3)	Lab Quals	URS Quals	Result (mg/m^3)	Lab Quals	URS Quals	Result (mg/m^3)	Lab Quals	URS Quals	Result (mg/m^3)	Lab Quals	URS Quals	Result (mg/m^3)	Lab Quals	URS Quals	Result (mg/m^3)	Lab Quals	URS Quals
VMP-14	5 ft	<0.022	U		<0.006	U		<0.012	U		<0.021	U		<0.013	U		<0.008	U	
		<0.53	U		<0.16	U		<0.3	U		<0.51	U		<0.32	U		0.85		
		<0.01	U		<0.0032	U		0.00067	J		<0.0099	U		<0.0062	U		0.001	J	
		<0.011	U		<0.0035	U		<0.0064	U		<0.011	U		<0.0068	U		0.069		
		<0.011	U		<0.014	U		<0.0066	U		<0.011	U		<0.007	U		0.0013	J	
		<12	U		<15	U		<6.9	U		<12	U		<7.3	U		91		
		<0.03	U		<0.037	U		<0.017	U		<0.029	U		<0.018	U		<0.012	U	
		<0.0073	U		<0.009	U		<0.0042	U		<0.018	U		<0.0044	U		0.008		
		<0.0088	U		<0.011	U		0.0013	J		0.0039	J		0.0084			<0.0035	U	
		<0.012	U		<0.015	U		<0.007	U		<0.03	U		<0.0075	U		<0.005	U	
		<0.011	U		<0.014	U		<0.0066	U		<0.028	U		<0.007	U		<0.0046	U	
		<0.013	U		<0.016	U		<0.0075	U		<0.032	U		<0.0079	U		0.014		
		<0.012	U		<0.015	U		<0.007	U		<0.03	U		<0.0074	U		<0.005	U	
	11.5 ft	<2.6	U		<0.81	U		<1.5	U		<2.5	U		<1.6	U		180		
		<8.1	U		<2.5	U		<4.7	U		<7.9	U		<4.9	U		140		
		<0.72	U		<0.22	U		<0.41	U		<0.69	U		<0.43	U		3.6		
		<0.65	U		<0.2	U		<0.37	U		<0.63	U		<0.39	U		3.7		
		<0.24	U		<0.073	U		<0.13	U		<0.23	U		<0.14	U		2.7		
		<0.24	U		<0.073	U		<0.13	U		<0.23	U		<0.14	U		3		
		<0.038	U		0.037	J		<0.022	U		<0.037	U		<0.023	U		1.2		
		<1.2	U		0.24	J		<0.68	U		<1.1	U		<0.72	U		1.6		
		<1.8	U		<2.3	U		<1	U		<1.8	U		<1.1	U		12		
		<7.5	U		<9.3	U		<4.3	U		<7.3	U		<18	U		22		
		<0.0078	U		<0.0096	U		<0.0045	U		<0.019	U		<0.0047	U		0.0056		
		<0.0078	U		<0.0096	U		<0.0045	U		<0.019	U		<0.0047	U		0.0053		
		<2.7	U		<3.4	U		<1.6	U		<2.6	U		<1.7	U		1.8		
		<0.012	U		<0.014	U		<0.0067	U		<0.028	U		<0.0071	U		0.0029	J	
		<0.011	U		<0.014	U		0.0094			<0.027	U		<0.0067	J	U	<0.0044	U	
		<0.013	U		<0.016	U		0.0045	J		<0.031	U		<0.0077	U		<0.0051	U	
		<0.014	U		<0.017	U		0.002	J		<0.034	U		<0.0084	U		<0.0056	U	
		<0.012	U		<0.015	U		<0.0069	U		<0.029	U		<0.0074	U		<0.0049	U	

SEE LAST PAGE OF TABLE FOR NOTES

TABLE 6
CUMULATIVE SUMMARY OF SOIL VAPOR ANALYTICAL DETECTIONS AND SCREENING RESULTS: PUBLIC WORKS YARD AND WRR - VOCs

Location	Depth	Chlorodibromomethane			Chloroethane			Chloroform			Chloromethane			alpha-Chlorotoluene			Cyclohexane		
		57000						0.92											
		Result (mg/m^3)	Lab Quals	URS Quals	Result (mg/m^3)	Lab Quals	URS Quals	Result (mg/m^3)	Lab Quals	URS Quals	Result (mg/m^3)	Lab Quals	URS Quals	Result (mg/m^3)	Lab Quals	URS Quals	Result (mg/m^3)	Lab Quals	URS Quals
VMP-14	20 ft	<100	U		<31	U		<58	U		<98	U		<62	U		160		
		<120	U		<38	U		<71	U		<120	U		<75	U		250		
		<130	U		<40	U		<74	U		<120	U		<78	U		240		
		<330	U		<100	U		<190	U		<320	U		<200	U		310		
		<190	U		<58	U		<110	U		<180	U		<110	U		160		
		<81	U		<100	U		<46	U		<78	U		<49	U		150		
		<29	U		<36	U		<17	U		<28	U		<18	U		<12	U	
		<150	U		<190	U		<87	U		<150	U		<92	U		240		
		<15	U		<18	U		<8.5	U		<14	U		<36	U		230		J
		<8.1	U		<10	U		<4.7	U		<7.9	U		<20	U		240		
		<13	U		<16	U		<7.4	U		<12	U		<7.9	U		180		
		<60	U		<74	U		<34	U		<58	U		<36	U		150		
		<21	U		<26	U		<12	U		<52	U		2.8	J		150		
		<0.13	U		<0.16	U		<0.074	U		<0.31	U		<0.079	U		0.73		J
		<0.52	U		<0.64	U		<0.3	U		<1.2	U		<0.32	U		2.1		J
		<0.13	U		<0.16	U		<0.076	U		<0.13	U		<0.08	U		0.53		
		<0.12	U		<0.14	U		<0.066	U		<0.28	U		<0.07	U		2.7		
	29 ft	<400	U		<120	U		<230	U		<380	U		<240	U		350		
		<270	U		<85	U		<160	U		<260	U		<170	U		180		
		<240	U		<290	U		<130	U		<230	U		<140	U		250		
		<270	U		<330	U		<150	U		<260	U		<650	U		250		
		<95	U		<120	U		<55	U		<92	U		<230	U		220		
		<100	U		<120	U		<57	U		<97	U		<61	U		210		
		<150	U		<180	U		<86	U		<140	U		<91	U		140		
		<200	U		<250	U		<120	U		<490	U		<120	U		150		J
		<84	U		<100	U		<48	U		<200	U		<51	U		480		J
		<85	U		<100	U		<48	U		<200	U		<52	U		340		
		<63	U		<78	U		<36	U		<61	U		<38	U		470		
		<1.8	U		<2.3	U		<1	U		0.5	J		<1.1	U		41		

SEE LAST PAGE OF TABLE FOR NOTES

TABLE 6
CUMULATIVE SUMMARY OF SOIL VAPOR ANALYTICAL DETECTIONS AND SCREENING RESULTS: PUBLIC WORKS YARD AND WRR - VOCs

Location	Depth	Chlorodibromomethane			Chloroethane			Chloroform			Chloromethane			alpha-Chlorotoluene			Cyclohexane		
		57000						0.92											
		Result (mg/m^3)	Lab Quals	URS Quals	Result (mg/m^3)	Lab Quals	URS Quals	Result (mg/m^3)	Lab Quals	URS Quals	Result (mg/m^3)	Lab Quals	URS Quals	Result (mg/m^3)	Lab Quals	URS Quals	Result (mg/m^3)	Lab Quals	URS Quals
VMP-15	5 ft	<0.011	U		<0.003	U		<0.006	U		<0.01	U		<0.006	U		<0.004	U	
		<0.011	U		<0.003	U		<0.006	U		<0.01	U		<0.006	U		<0.004	U	
		<0.011	U		<0.0033	U		0.0013	J		<0.01	U		<0.0065	U		0.0048		
		<0.25	U		0.22			<0.15	U		<0.25	UJ	UJ	<0.15	U		8.6		
		<0.24	U		<0.074	U		<0.14	U		<0.23	U		<0.14	U		0.29		
		<0.56	U		<0.7	U		<0.32	U		<0.54	U		<0.34	U		3.2		
		<0.013	U		<0.016	U		0.0023	J		<0.012	U		<0.0077	J	U	<0.0051	U	
		<0.014	U		<0.018	U		<0.0081	U		<0.014	U		<0.0086	U		0.031		
		<0.073	U		<0.09	U		<0.042	U		<0.071	U		<0.18	U		<0.029	U	
		<0.074	U		<0.092	U		<0.043	U		<0.072	U		<0.18	U		<0.03	U	
		<0.0084	U		<0.01	U		0.025			0.017	J		<0.0051	U		0.00085	J	
		<0.013	U		<0.016	U		0.002	J		<0.031	U		0.0013	J		0.0018	J	
		<0.012	U		<0.015	U		<0.007	U		<0.03	U		<0.0075	U		<0.005	U	
		<0.013	U		<0.017	U		<0.0077	U		<0.033	U		<0.0082	U		<0.0054	U	
		<0.013	U		<0.016	U		0.01			<0.03	U		<0.0077	U		<0.0051	U	
		<0.011	U		<0.013	U		0.014			<0.026	U		<0.0065	U		<0.0044	U	

SEE LAST PAGE OF TABLE FOR NOTES

TABLE 6
CUMULATIVE SUMMARY OF SOIL VAPOR ANALYTICAL DETECTIONS AND SCREENING RESULTS: PUBLIC WORKS YARD AND WRR - VOCs

Location	Depth	Chlorodibromomethane			Chloroethane			Chloroform			Chloromethane			alpha-Chlorotoluene			Cyclohexane		
		57000						0.92											
		Result (mg/m^3)	Lab Quals	URS Quals	Result (mg/m^3)	Lab Quals	URS Quals	Result (mg/m^3)	Lab Quals	URS Quals	Result (mg/m^3)	Lab Quals	URS Quals	Result (mg/m^3)	Lab Quals	URS Quals	Result (mg/m^3)	Lab Quals	URS Quals
VMP-15	21.5 ft	<4.8	U		<1.5	U		<2.8	U		<4.7	U		<3	U		460		
		<1.2	U		<0.36	U		<0.67	U		<1.1	U		<0.71	U		4		
		<1.4	U		<0.42	U		<0.78	U		<1.3	UJ	UJ	<0.83	U		6		
		<0.95	U		<0.3	U		<0.55	U		<0.92	U		<0.58	U		2.4		
		<1.5	U		<1.8	U		<0.86	U		<1.4	U		<0.91	U		6		
		<1.2	U		<1.5	U		<0.69	U		<1.2	U		<0.73	U		<0.48	U	
		<0.96	U		<1.2	U		<0.55	U		<0.93	U		<0.58	U		2.3		
		<0.72	U		<0.89	U		<0.41	U		<0.69	U		<1.7	U		<0.29	U	
		<0.31	U		<0.39	U		<0.18	U		<0.3	U		<0.76	U		<0.12	U	
		<1.1	U		<1.4	U		<0.65	U		<1.1	U		<0.68	U		0.53		
		<1.8	U		<2.3	U		<1	U		<1.8	U		<1.1	U		0.25	J	
		<1.9	U		<2.4	U		<1.1	U		<1.8	U		<1.2	U		0.16	J	
		<0.047	U		<0.058	U		<0.027	U		<0.11	U		<0.028	U		0.093		
		<1	U		<1.3	U		<0.6	U		<1	U		<0.64	U		3.9		
		<0.24	U		<0.29	U		<0.14	U		<0.23	U		<0.14	U		<0.095	U	
		<0.01	U		<0.013	U		<0.006	U		<0.025	U		<0.0064	U		<0.0042	U	
		<0.011	U		<0.014	U		<0.0063	U		<0.026	U		<0.0066	U		<0.0044	U	
	25.5 ft	<5.1	U		<1.6	U		<2.9	U		<4.9	U		<3.1	U		560		
		<0.011	U		<0.0034	U		0.0023	J		<0.011	U		<0.0067	U		0.084		
		<0.15	U		<0.045	U		<0.084	U		<0.14	U		<0.089	U		0.45		
		<0.12	U		<0.15	U		<0.069	U		<0.12	U		<0.073	U		0.062		
		<0.11	U		<0.14	U		<0.064	U		<0.11	U		<0.068	U		0.1		
		<0.12	U		<0.15	U		0.34			<0.12	U		<0.073	U		<0.048	U	
		<0.037	U		<0.046	U		<0.021	U		<0.036	U		<0.022	U		0.12		
		<0.078	U		<0.096	U		<0.045	U		<0.076	U		<0.047	U		0.04		
		<0.013	U		<0.016	U		<0.0072	U		<0.031	U		<0.0077	U		0.02		
		<0.38	U		<0.47	U		<0.22	U		<0.37	U		<0.23	U		<0.15	U	
		<5.1	U		<6.3	U		<2.9	U		<12	U		<3.1	U		8.9		
		<0.012	U		<0.015	U		0.018			<0.029	U		<0.0074	J	U	<0.0049	U	
		<0.011	U		<0.013	U		<0.0062	U		<0.026	U		<0.0066	U		<0.0044	U	
	29 ft	<6.3	U		<2	U		<3.6	U		<6.2	U		<3.8	U		640		
		<0.33	U		<0.41	U		<0.19	U		<0.32	U		<0.2	U		1		J
		<0.026	U		<0.033	U		<0.015	U		<0.064	U		<0.016	U		0.083		
		<0.23	U		<0.28	U		<0.13	U		<0.22	U		<0.14	U		<0.092	U	
		<2.5	U		<3.1	U		<1.4	U		<6.1	U		<1.5	U		2.6		
		<0.012	U		<0.015	U		0.0077			<0.029	U		<0.0073	J	U	0.0012	J	
		<0.011	U		<0.014	U		<0.0066	U		<0.028	U		<0.007	U		<0.0046	U	

SEE LAST PAGE OF TABLE FOR NOTES

TABLE 6
CUMULATIVE SUMMARY OF SOIL VAPOR ANALYTICAL DETECTIONS AND SCREENING RESULTS: PUBLIC WORKS YARD AND WRR - VOCs

Location	Depth	Chlorodibromomethane			Chloroethane			Chloroform			Chloromethane			alpha-Chlorotoluene			Cyclohexane		
		57000						0.92											
		Result (mg/m^3)	Lab Quals	URS Quals	Result (mg/m^3)	Lab Quals	URS Quals	Result (mg/m^3)	Lab Quals	URS Quals	Result (mg/m^3)	Lab Quals	URS Quals	Result (mg/m^3)	Lab Quals	URS Quals	Result (mg/m^3)	Lab Quals	URS Quals
VMP-16	5 ft	<0.14	U		<0.044	U		<0.082	U		<0.14	U		<0.087	U		<0.058	U	
		<20	U		<6.3	U		<12	U		<20	U		<12	U		160		
		<9.3	U		2.4	J	J	<5.3	U		<9	UJ	UJ	<5.6	U		150		J
		<5.6	U		<1.7	U		<3.2	U		<5.4	U		<3.4	U		99		J
		<7.5	U		<9.3	U		<4.3	U		<7.3	U		<4.6	U		100		
		<2.4	U		<3	U		<1.4	U		<2.3	U		<1.4	U		22		
		<8.1	U		<10	U		<4.7	U		<7.9	U		<20	U		67		
		<7.6	U		<9.4	U		<4.4	U		<7.4	U		<4.6	U		77		J
		<6	U		<7.4	U		<3.4	U		<5.8	U		<3.6	U		4.9		
		<0.94	U		<1.2	U		<0.54	U		<0.91	U		<0.57	U		0.24	J	J
		<1.8	U		<2.2	U		<1	U		<1.7	U		<1.1	U		1.2		
		<0.012	U		<0.015	U		0.0044	J		<0.03	U		0.0022	J		<0.005	U	
		<0.011	U		<0.014	U		<0.0063	U		<0.026	U		<0.0066	U		0.022		
	13.5 ft	<0.63	U		<0.2	U		<0.36	U		<0.62	U		<0.38	U		1		
		<21	U		<6.5	U		<12	U		<20	U		<13	U		150		
		<21	U		<6.5	U		<12	U		<20	U		<13	U		140		
		<60	U		<18	U		<34	U		<58	UJ	UJ	<36	U		180		
		<11	U		<3.5	U		<6.6	U		<11	U		<7	U		78		
		<11	U		<3.5	U		<6.4	U		<11	U		<6.8	U		84		
		<12	U		<15	U		<6.9	U		<12	U		<7.4	U		120		
		<1.2	U	UJ	<1.4	U	UJ	<0.67	U	UJ	<1.1	U	UJ	<0.71	U	UJ	6.4		J
		<1.3	U		<1.6	U		<0.74	U		<1.2	U		<3.2	U		150		J
		<39	U		<48	U		<22	U		<38	U		<24	U		170		
		<120	U		<150	U		<69	U		<120	U		<73	U		140		
		<19	U		<24	U		<11	U		<18	U		<12	U		130		J
		<5.5	U		<6.8	U		<3.1	U		<5.3	U		<3.3	U		100		
		<12	U		<15	U		<7	U		<12	U		<7.5	U		120		J
		<31	U		<39	U		<18	U		<30	U		<19	U		120		
		<88	U		<110	U		<50	U		<210	U		<54	U		110		

SEE LAST PAGE OF TABLE FOR NOTES

TABLE 6
CUMULATIVE SUMMARY OF SOIL VAPOR ANALYTICAL DETECTIONS AND SCREENING RESULTS: PUBLIC WORKS YARD AND WRR - VOCs

Location	Depth	Chlorodibromomethane			Chloroethane			Chloroform			Chloromethane			alpha-Chlorotoluene			Cyclohexane		
		57000						0.92											
		Result (mg/m^3)	Lab Quals	URS Quals	Result (mg/m^3)	Lab Quals	URS Quals	Result (mg/m^3)	Lab Quals	URS Quals	Result (mg/m^3)	Lab Quals	URS Quals	Result (mg/m^3)	Lab Quals	URS Quals	Result (mg/m^3)	Lab Quals	URS Quals
VMP-16	19 ft	<5.5	U		<1.7	U		<3.1	U		<5.3	U		<3.3	U		8.2		
		<21	U		<6.5	U		<12	U		<20	U		<13	U		190		
		<46	U		<14	U		<26	U		<45	UJ	UJ	<28	U		170		
		<11	U		<3.4	U		<6.3	U		<11	U		<6.7	U		80		
		<11	U		<14	U		<6.4	U		<11	U		<6.8	U		64		
		<11	U		<14	U		<6.3	U		<11	U		<6.7	U		64		
		<30	U		<37	U		<17	U		<29	U		<73	U		160		
		<27	U		<33	U		<15	U		<26	U		<16	U		150		
		<110	U		<140	U		<64	U		<110	U		<68	U		170		
		<11	U		<14	U		<6.4	U		<11	U		<6.8	U		210		J
		<10	U		<13	U		<5.9	U		<10	U		<6.3	U		130		
		<12	U		<14	U		<6.7	U		<11	U		<7.1	U		140		J
		<74	U		<92	U		<43	U		<180	U		<45	U		120		
		<74	U		<92	U		<43	U		<180	U		<45	U		130		
	31 ft	<8.3	U		<2.6	U		<4.7	U		<8	U		<5	U		15		J
		<8.3	U		<2.6	U		<4.7	U		<8	U		<5	U		<3.3	U	UJ
		<0.012	U		<0.0038	U		<0.007	U		<0.012	U		<0.0075	U		0.049		
		<46	U		<14	U		<27	U		<45	UJ	UJ	<28	U		170		
		<36	U		<45	U		<21	U		<35	U		<89	U		210		
		<30	U		<37	U		<17	U		<29	U		<18	U		200		
		<140	U		<170	U		<80	U		<140	U		<85	U		170		
		<42	U		<53	U		<24	U		<41	U		<26	U		260		
		<27	U		<33	U		<15	U		<26	U		<16	U		250		
		<30	U		<38	U		<17	U		<30	U		<18	U		160		
		<68	U		<84	U		<39	U		<160	U		<41	U		9.7	J	

SEE LAST PAGE OF TABLE FOR NOTES

TABLE 6
CUMULATIVE SUMMARY OF SOIL VAPOR ANALYTICAL DETECTIONS AND SCREENING RESULTS: PUBLIC WORKS YARD AND WRR - VOCs

Location	Depth	Chlorodibromomethane			Chloroethane			Chloroform			Chloromethane			alpha-Chlorotoluene			Cyclohexane		
		57000						0.92											
		Result (mg/m^3)	Lab Quals	URS Quals	Result (mg/m^3)	Lab Quals	URS Quals	Result (mg/m^3)	Lab Quals	URS Quals	Result (mg/m^3)	Lab Quals	URS Quals	Result (mg/m^3)	Lab Quals	URS Quals	Result (mg/m^3)	Lab Quals	URS Quals
VMP-17	5 ft	<0.012	U		<0.003	U		<0.007	U		<0.012	U		<0.007	U		0.36		
		<0.013	U		<0.004	U		<0.007	U		<0.012	U		<0.007	U		0.32		
		<0.011	U		<0.0035	U		<0.0066	U		0.0045	J		<0.007	U		0.02		
		<0.011	U		<0.0035	U		<0.0066	U		0.0035	J		<0.007	U		<0.0046	U	
		<0.011	U		<0.0033	U		<0.0062	U		<0.01	U		<0.0065	U		0.029		
		<0.043	U		<0.053	U		<0.025	U		<0.042	U		<0.026	U		0.034		
		<0.16	U		<0.2	U		<0.094	U		<0.16	U		<0.1	U		0.054	J	
		<0.0073	U		<0.009	U		<0.0042	U		<0.0071	U		<0.0044	J	U	<0.0029	U	
		<0.0076	U		<0.0094	U		<0.0044	U		<0.0074	U		<0.0046	U		<0.0031	U	
		<0.0078	U		<0.0096	U		<0.0045	U		<0.019	U		<0.0047	U		0.0019	J	
		<0.0083	U		<0.01	U		<0.0048	U		<0.02	U		<0.0051	U	UJ	0.004		
		<0.013	U		<0.016	U		<0.0074	U		<0.031	U		<0.0078	U		<0.0052	U	
		<0.045	U		<0.056	U		<0.026	U		<0.11	U		<0.027	U		0.0097	J	
		<0.045	U		<0.056	U		<0.026	U		<0.11	U		<0.027	U		0.015	J	
		<0.012	U		<0.015	U		<0.007	U		<0.03	U		<0.0074	U		<0.0049	U	
		<0.012	U		<0.015	U		<0.007	U		<0.03	U		<0.0074	U		<0.0049	U	
		<0.013	U		<0.016	U		<0.0072	U		<0.031	U		<0.0077	U		<0.0051	U	
		<0.012	U		<0.014	U		<0.0067	U		<0.028	U		<0.0071	U		<0.0047	U	
VMP-25	5 ft	<0.1	U		<0.13	U		0.048	J		<0.1	U		<0.063	U		6		
		<0.047	U		<0.058	U		<0.027	U		<0.045	U		<0.028	U		0.12		
		<0.0099	U		<0.012	U		0.0021	J		<0.0096	U		<0.006	J	U	0.039		
		<0.0072	U		<0.0089	U		0.0017	J		<0.0069	U		<0.0043	U		<0.0029	U	
		<0.052	U		<0.064	U		<0.03	U		<0.05	U		<0.032	U		0.25		
		<0.0081	U		<0.01	U		0.0036	J		<0.02	U		<0.0049	U		0.00068	J	
		<0.028	U		<0.035	U		0.02			<0.068	U		<0.017	U		0.48		
		<0.011	U		<0.014	U		0.004	J		<0.028	U		<0.007	U		<0.0046	U	
		<0.011	U		<0.014	U		<0.0063	U		<0.026	U		<0.0066	J	U	0.0042	J	J
		<0.012	U		<0.014	U		<0.0067	U		<0.028	U		<0.0071	U		0.0017	J	
		<0.014	U		<0.018	U		0.0048	J		<0.034	U		<0.0086	J	U	<0.0057	U	
		<0.012	U		<0.015	U		0.004	J		<0.029	UJ	UJ	<0.0072	U		<0.0048	U	
		<0.011	U		<0.014	U		0.0018	J		<0.027	U		<0.0068	U		<0.0045	U	

SEE LAST PAGE OF TABLE FOR NOTES

TABLE 6
CUMULATIVE SUMMARY OF SOIL VAPOR ANALYTICAL DETECTIONS AND SCREENING RESULTS: PUBLIC WORKS YARD AND WRR - VOCs

Location	Depth	Chlorodibromomethane			Chloroethane			Chloroform			Chloromethane			alpha-Chlorotoluene			Cyclohexane		
		57000						0.92											
		Result (mg/m^3)	Lab Quals	URS Quals	Result (mg/m^3)	Lab Quals	URS Quals	Result (mg/m^3)	Lab Quals	URS Quals	Result (mg/m^3)	Lab Quals	URS Quals	Result (mg/m^3)	Lab Quals	URS Quals	Result (mg/m^3)	Lab Quals	URS Quals
VMP-25	21 ft	<20	U		3.7	J		<12	U		<20	U		<12	U		1400		J
		<26	U		<32	U		<15	U		<25	U		<16	U		2200		J
		<210	U		<260	U		<120	U		<210	U		<130	U		1800		
		<220	U		<270	U		<120	U		<210	U		<130	U		1700		
		<70	U		<87	U		<40	U		<68	U		<43	U		<28	U	
		<96	U		<120	U		9.8	J		<93	U		<58	U		860		
		<140	U		<180	U		<81	U		<140	U		<86	U		800		
		<50	U		<62	U		<28	U		<48	U		<120	U		1400		
		<46	U		<58	U		<27	U		<45	U		<110	U		1600		
		<32	U		<39	U		<18	U		62			<77	U		1400		
		<54	U		<66	U		<31	U		<52	U		<33	U		1400		
		<320	U		<400	U		<180	U		<310	U		<200	U		1400		
		<82	U		<100	U		<47	U		<200	U		<50	U		2300	J	J
		<58	U		<72	U		<33	U		<56	U		<35	U		1300		
		<29	U		<36	U		<17	U		<28	U		<18	U		920		
		<78	U		<96	U		<44	U		<190	U		<47	U		590		
		<78	U		<96	U		<44	U		<190	U		<47	U		580		
	31 ft	<110	U		11	J		7.3	J		<100	U		<66	U		580		
		<57	U		<70	U		<32	U		<55	U		<34	U		770		
		<80	U		<100	U		<46	U		<200	U		<49	U		540		
VMP-29	10 ft	<0.09	U		<0.11	U		<0.052	U		<0.22	U		<0.055	U		<0.036	U	
		<0.16	U		<0.2	U		<0.092	U		<0.39	U		<0.097	U		<0.065	U	
		<0.012	U		<0.015	U		<0.0069	U		<0.029	U		<0.0073	U		<0.0048	U	
		<0.012	U		<0.014	U		<0.0067	U		<0.028	U		<0.0071	J	U	0.0024	J	
		<0.011	U		<0.014	U		<0.0065	U		<0.028	U		<0.0069	J	U	<0.0046	U	
		<0.013	U		<0.016	U		<0.0072	U		0.0029	J		<0.0077	U		0.021		
		<0.012	U		<0.014	U		<0.0066	U		0.00029	J		<0.007	U		<0.0047	U	
	20 ft	<1.1	U		<1.3	U		<0.61	U		<1	U		<0.65	U		<0.43	U	
		<1	U		<1.2	U		<0.57	U		<0.97	U		<0.6	U		<0.4	U	
		<0.16	U		<0.2	U		<0.092	U		<0.39	U		<0.097	U		<0.065	U	
		<0.012	U		<0.014	U		<0.0067	U		<0.028	U		<0.0071	U		<0.0048	U	
		<0.047	U		<0.058	U		<0.027	U		<0.11	U		<0.029	U		<0.019	U	
		<0.06	U		<0.074	U		<0.034	U		<0.14	U		<0.036	U	UJ	<0.024	U	
		<0.02	U		<0.024	U		<0.011	U		<0.048	U		<0.012	U		0.0062	J	

SEE LAST PAGE OF TABLE FOR NOTES

TABLE 6
CUMULATIVE SUMMARY OF SOIL VAPOR ANALYTICAL DETECTIONS AND SCREENING RESULTS: PUBLIC WORKS YARD AND WRR - VOCs

Location	Depth	Chlorodibromomethane			Chloroethane			Chloroform			Chloromethane			alpha-Chlorotoluene			Cyclohexane		
		57000						0.92											
		Result (mg/m^3)	Lab Quals	URS Quals	Result (mg/m^3)	Lab Quals	URS Quals	Result (mg/m^3)	Lab Quals	URS Quals	Result (mg/m^3)	Lab Quals	URS Quals	Result (mg/m^3)	Lab Quals	URS Quals	Result (mg/m^3)	Lab Quals	URS Quals
VMP-29	30 ft	<0.18	U		<0.22	U		0.02	J		<0.17	U		<0.11	U		<0.071	U	
		<0.79	U		<0.98	U		<0.45	U		<1.9	U		<0.48	U		<0.32	U	
		<0.012	U		<0.015	U		0.0056	J		<0.03	U		<0.0075	U		<0.005	U	
		<0.041	U		<0.051	U		0.0052	J		<0.099	U		<0.025	U		<0.016	U	
		<0.062	U		<0.077	U		<0.036	U		<0.15	U		<0.038	U	UJ	<0.025	U	
		<0.1	U		<0.12	U		<0.058	U		<0.24	U		<0.062	U	UJ	<0.041	U	
		<0.016	U		<0.02	U		0.001	J		<0.038	U		<0.0096	U		<0.0064	U	
VMP-30	10 ft	<0.32	U		<0.39	U		<0.18	U		<0.31	U		<0.19	U		<0.13	U	
		<0.012	U		<0.015	U		<0.0069	U		<0.029	U		<0.0073	U		0.0013	J	
		<0.011	U		<0.014	U		<0.0064	U		<0.027	U		<0.0068	U		<0.0045	U	
		<0.012	U		<0.015	U		<0.007	U		<0.029	U		<0.0074	J	U	0.0037	J	
		<0.024	U		<0.029	U		<0.014	U		<0.057	U		<0.014	U		<0.0096	U	
		<0.012	U		<0.015	U		<0.0071	U		<0.03	U		<0.0075	U		<0.005	U	
	20 ft	<1.4	U		<1.7	U		<0.78	U		<1.3	U		<0.82	U		<0.55	U	
		<0.49	U		<0.61	U		<0.28	U		<1.2	U		<0.3	U		<0.2	U	
		<0.011	U		<0.014	U		0.012			<0.027	U		<0.0068	J	U	<0.0045	U	
		<0.12	U		<0.15	U		<0.068	U		<0.29	U		<0.072	U		<0.048	U	
		<0.048	U		<0.059	U		<0.027	U		<0.12	U		<0.029	U	UJ	<0.019	U	
		<0.016	U		<0.02	U		<0.0095	U		<0.04	U		<0.01	U		<0.0067	U	
	30 ft	<1.4	U		<1.7	U		<0.8	U		<1.4	U		<0.85	U		<0.56	U	
		<1	U		<1.3	U		<0.59	U		<2.5	U		<0.62	U		<0.41	U	
		<0.037	U		<0.046	U		0.01	J		<0.091	U		<0.023	U		<0.015	U	
		<0.067	U		<0.083	U		<0.038	U		<0.16	U		<0.041	U		<0.027	U	
		<0.013	U		<0.016	U		<0.0072	U		<0.03	UJ	UJ	<0.0077	U		<0.0051	U	
		<0.043	U		<0.054	U		<0.025	U		<0.1	U		<0.026	U		<0.018	U	
VMP-41	10 ft	<0.01	U		<0.013	U		<0.0059	U		<0.025	U		<0.0063	U		0.0065		
		<0.013	U		<0.016	U		<0.0072	U		<0.03	U		<0.0077	U		<0.0051	U	
		<0.013	U		<0.016	U		<0.0072	U		<0.03	U		<0.0077	U		<0.0051	U	
		<0.012	U		<0.014	U		<0.0067	U		<0.028	U		<0.0071	U		<0.0047	U	
		<0.012	U		<0.015	U		<0.0071	U		<0.03	U		<0.0076	U		<0.005	U	
		<0.011	U		<0.014	U		<0.0065	U		<0.028	U		<0.0069	U		0.0026	J	
	20 ft	<0.008	U		<0.0099	U		<0.0046	U		<0.019	U		<0.0048	U		0.00088	J	
		<0.0081	U		<0.01	U		<0.0047	U		<0.02	U		<0.0049	U		0.00069	J	
		<0.012	U		<0.015	U		<0.007	U		0.0079	J		<0.0075	U		<0.005	U	
		<0.013	U		<0.016	U		<0.0072	U		<0.03	U		<0.0077	U		<0.0051	U	
		<0.013	U		<0.016	U		<0.0074	U		<0.031	U		<0.0078	U		<0.0052	U	
		<0.012	U		<0.014	U		<0.0066	U		<0.028	U		<0.007	U		<0.0047	U	
		<0.012	U		<0.015	U		<0.0069	U		<0.029	U		<0.0073	U		<0.0049	U	
		<0.012	U		<0.015	U		<0.0069	U		<0.029	U		<0.0073	U		0.001	J	
		<0.012	U		<0.015	U		<0.0068	U		<0.029	U		<0.0072	U		0.00035	J	

SEE LAST PAGE OF TABLE FOR NOTES

TABLE 6
CUMULATIVE SUMMARY OF SOIL VAPOR ANALYTICAL DETECTIONS AND SCREENING RESULTS: PUBLIC WORKS YARD AND WRR - VOCs

Location	Depth	Chlorodibromomethane			Chloroethane			Chloroform			Chloromethane			alpha-Chlorotoluene			Cyclohexane		
		57000						0.92											
		Result (mg/m^3)	Lab Quals	URS Quals	Result (mg/m^3)	Lab Quals	URS Quals	Result (mg/m^3)	Lab Quals	URS Quals	Result (mg/m^3)	Lab Quals	URS Quals	Result (mg/m^3)	Lab Quals	URS Quals	Result (mg/m^3)	Lab Quals	URS Quals
VMP-41	30 ft	<0.0081	U		<0.01	U		0.0013	J		<0.02	U		<0.0049	U		0.0051		
		<0.013	U		<0.016	U		<0.0076	U		<0.032	U		<0.008	U		<0.0054	U	
		<0.012	U		<0.015	U		0.0023	J		<0.029	U		<0.0073	U		<0.0048	U	
		<0.012	U		<0.015	U		<0.0069	U		<0.029	U		<0.0074	U		<0.0049	U	
		<0.013	U		<0.016	U		<0.0074	U		<0.031	U		<0.0078	U		<0.0052	U	
		<0.012	U		<0.014	U		<0.0066	U		<0.028	U		<0.007	U		0.0017	J	
VMP-55	20 ft	<29	U		<36	U		<17	U		<28	U		<18	U		230		
		<49	U		<61	U		<28	U		<120	U		<30	U		310		
		<6.7	U		<8.3	U		<3.8	U		<6.5	U		<4.1	U		15		
		<1.9	U		<2.3	U		<1.1	U		<1.8	U		<1.1	U		4.2		

TABLE 6
CUMULATIVE SUMMARY OF SOIL VAPOR ANALYTICAL DETECTIONS AND SCREENING RESULTS: PUBLIC WORKS YARD AND WRR - VOCs

Location	Depth	1,2-Dibromoethane			1,2-Dichlorobenzene			1,3-Dichlorobenzene			1,4-Dichlorobenzene			Dichlorodifluoromethane			1,1-Dichloroethane		
		0.048			1700						6800			1700			4200		
		Result (mg/m^3)	Lab Quals	URS Quals	Result (mg/m^3)	Lab Quals	URS Quals	Result (mg/m^3)	Lab Quals	URS Quals	Result (mg/m^3)	Lab Quals	URS Quals	Result (mg/m^3)	Lab Quals	URS Quals	Result (mg/m^3)	Lab Quals	URS Quals
VMP-10	5 ft	<0.008	U		<0.006	U		<0.006	U		<0.006	U		<0.005	U		<0.004	U	
		<0.01	U		<0.0079	U		<0.0079	U		<0.0079	U		0.0024	J		<0.0053	U	
		<0.0093	U		<0.0073	U		<0.0073	U		<0.0073	U		0.0017	J		<0.0049	U	
		<0.0091	U		<0.0072	U		<0.0072	U		<0.0072	U		0.0024	J		<0.0048	U	
		<0.0084	U		<0.0066	J	U	<0.0066	U		<0.0066	J	U	0.0021	J		<0.0044	U	
		<0.01	U		<0.008	U		<0.008	U		<0.008	U		0.002	J		<0.0054	U	
		<0.0053	U		<0.0042	U		<0.0042	U		<0.0042	U		0.0018	J		<0.0028	U	
		<0.0067	U		<0.0053	U		<0.0053	U		<0.0053	U		0.0025	J		<0.0035	U	
		<0.0072	U		<0.0056	U		<0.0056	U		<0.0056	U		0.0023	J		<0.0038	U	
		<0.0074	U		<0.0058	U		<0.0058	U		<0.0058	J	U	0.0028	J		<0.0039	U	
		<0.012	U		<0.0091	U		<0.0091	U		<0.0091	U		0.002	J		<0.0061	U	
		<0.011	U		<0.0085	U		<0.0085	J	U	<0.0085	J	U	0.0028	J		<0.0057	U	
		<0.012	U		<0.0093	U		<0.0093	J	U	<0.0093	J	U	0.0029	J		<0.0063	U	
		<0.012	U		<0.0097	U		<0.0097	U		<0.0097	U		0.0027	J		<0.0065	U	
		<0.01	U		<0.008	U		<0.008	U		<0.008	U		0.0054	J		<0.0054	U	
		<0.009	U		<0.007	U		<0.007	U		<0.007	U		0.0023	J		<0.0047	U	
	10 ft	<0.008	U		<0.006	U		<0.006	U		<0.006	U		<0.005	U		<0.004	U	
		<0.01	U		<0.0079	U		<0.0079	U		<0.0079	U		0.0025	J		<0.0053	U	
		<0.0099	U		<0.0078	U		<0.0078	U		<0.0078	U		0.0022	J		<0.0052	U	
		<0.0078	U		<0.0061	U		<0.0061	U		<0.0061	J	U	0.0015	J		<0.0041	U	
		<0.01	J	U	<0.0079	J	U	<0.0079	J	U	<0.0079	J	U	0.0023	J		<0.0053	U	
		<0.011	U		<0.0083	U		<0.0083	U		<0.0083	U		0.0021	J		<0.0056	U	
		<0.0069	U		<0.0054	U		<0.0054	U		<0.0054	U		0.0026	J		<0.0036	U	
		<0.0069	U		<0.0054	U		<0.0054	U		<0.0054	U		0.0026	J		<0.0036	U	
		<0.0067	U		<0.0053	U		<0.0053	U		<0.0053	U		0.0032	J		<0.0035	U	
		<0.007	U		0.0015	J		<0.0055	U		<0.0055	U		0.0026	J		<0.0037	U	
		<0.0073	U		<0.0057	U		<0.0057	J	U	<0.0057	U		0.002	J		<0.0039	U	
		<0.0072	U		<0.0056	U		<0.0056	U		<0.0056	J	U	0.0023	J		<0.0038	U	
		<0.012	U		<0.0095	U		<0.0095	U		<0.0095	U		0.0019	J		<0.0064	U	
		<0.0097	U		<0.0076	U		<0.0076	J	U	<0.0076	U		0.0024	J		<0.0051	U	
		<0.011	U		<0.0087	U		<0.0087	U		<0.0087	U		0.0023	J		<0.0059	U	
		<0.01	U		<0.0082	U		<0.0082	U		<0.0082	U		0.0024	J		<0.0055	U	
		<0.0097	U		<0.0076	U		<0.0076	U		<0.0076	U		0.0023	J		<0.0051	U	

SEE LAST PAGE OF TABLE FOR NOTES

TABLE 6
CUMULATIVE SUMMARY OF SOIL VAPOR ANALYTICAL DETECTIONS AND SCREENING RESULTS: PUBLIC WORKS YARD AND WRR - VOCs

Location	Depth	1,2-Dibromoethane			1,2-Dichlorobenzene			1,3-Dichlorobenzene			1,4-Dichlorobenzene			Dichlorodifluoromethane			1,1-Dichloroethane		
		0.048			1700						6800			1700			4200		
		Result (mg/m^3)	Lab Quals	URS Quals	Result (mg/m^3)	Lab Quals	URS Quals	Result (mg/m^3)	Lab Quals	URS Quals	Result (mg/m^3)	Lab Quals	URS Quals	Result (mg/m^3)	Lab Quals	URS Quals	Result (mg/m^3)	Lab Quals	URS Quals
VMP-10	20 ft	<0.008	U		<0.006	U		<0.006	U		<0.006	U		<0.005	U		<0.004	U	
		<0.009	U		<0.007	U		<0.007	U		<0.007	U		<0.006	U		<0.005	U	
		<0.011	U		<0.0083	U		<0.0083	U		<0.0083	U		0.0027	J		<0.0056	U	
		<0.0099	U		<0.0078	U		<0.0078	U		<0.0078	U		0.0033	J		<0.0052	U	
		<0.019	U		<0.015	U		<0.015	U		<0.015	U		0.0028	J		<0.0099	U	
		<0.0095	U		<0.0074	U		<0.0074	U		<0.0074	U		0.0019	J		<0.005	U	
		<0.0094	U		<0.0073	U		<0.0073	U		<0.0073	U		0.002	J		<0.0049	U	
		<0.011	U		<0.0088	J	U	<0.0088	J	U	<0.0088	J	U	0.0021	J		<0.006	U	
		<0.01	U		<0.0082	U		<0.0082	U		<0.0082	U		0.0023	J		<0.0055	U	
		<0.0069	U		<0.0054	U		<0.0054	U		<0.0054	U		0.0027	J		<0.0036	U	
		<0.0064	U		<0.005	U		<0.005	U		<0.005	U		0.0024	J		<0.0034	U	
		<0.0072	U		<0.0056	U		<0.0056	U		<0.0056	J	U	0.0023	J		<0.0038	U	
		<0.0069	U		<0.0054	U		<0.0054	U		<0.0054	J	U	0.0028	J		<0.0036	U	
		<0.012	U		<0.0096	U		<0.0096	U		<0.0096	U		0.0022	J		<0.0064	U	
		<0.011	U		<0.0083	U		<0.0083	U		<0.0083	J	U	0.0027	J		<0.0056	U	
		<0.012	U		<0.0093	U		<0.0093	U		<0.0093	U		0.0017	J		<0.0063	U	
		<0.01	U		<0.008	U		<0.008	U		<0.008	U		0.003	J		<0.0054	U	
		<0.01	U		<0.0079	U		<0.0079	U		<0.0079	U		0.002	J		<0.0053	U	
	30 ft	<0.009	U		<0.007	U		<0.007	U		<0.007	U		<0.006	U		<0.005	U	
		<0.0075	U		<0.0059	U		<0.0059	U		<0.0059	U		0.0035	J		<0.004	U	
		<0.0066	U		<0.0052	U		<0.0052	U		<0.0052	J	U	0.0026	J		<0.0035	U	
		<0.012	U		<0.009	U		<0.009	U		<0.009	U		0.0026	J		<0.0061	U	
		<0.012	U		<0.0091	U		<0.0091	U		<0.0091	J	U	0.0028	J		<0.0061	U	
		<0.011	U		<0.0086	U		<0.0086	U		<0.0086	U		0.002	J		<0.0058	U	
		<0.01	U		<0.008	U		<0.008	U		<0.008	U		0.0022	J		<0.0054	U	
		<0.011	U		<0.0086	U		<0.0086	U		<0.0086	U		0.002	J		<0.0058	U	

SEE LAST PAGE OF TABLE FOR NOTES

TABLE 6
CUMULATIVE SUMMARY OF SOIL VAPOR ANALYTICAL DETECTIONS AND SCREENING RESULTS: PUBLIC WORKS YARD AND WRR - VOCs

Location	Depth	1,2-Dibromoethane			1,2-Dichlorobenzene			1,3-Dichlorobenzene			1,4-Dichlorobenzene			Dichlorodifluoromethane			1,1-Dichloroethane		
		0.048			1700						6800			1700			4200		
		Result (mg/m^3)	Lab Quals	URS Quals	Result (mg/m^3)	Lab Quals	URS Quals	Result (mg/m^3)	Lab Quals	URS Quals	Result (mg/m^3)	Lab Quals	URS Quals	Result (mg/m^3)	Lab Quals	URS Quals	Result (mg/m^3)	Lab Quals	URS Quals
VMP-11	5 ft	<0.069	U		<0.054	U		<0.054	U		<0.054	U		<0.044	U		<0.036	U	
		<0.0095	U		<0.0074	U		<0.0074	U		<0.0074	U		0.0025	J		<0.005	U	
		<0.0099	U		<0.0078	U		0.0011	J		<0.0078	U		0.0019	J		<0.0052	U	
		<0.0088	U		<0.0068	U		<0.0068	U		<0.0068	U		0.0029	J		<0.0046	U	
		<0.083	U		<0.065	U		<0.065	U		<0.065	U		<0.053	U		<0.044	U	
		<0.11	U		<0.089	U		<0.089	U		<0.089	U		<0.073	U		<0.06	U	
		<0.022	U		<0.018	U		<0.018	U		<0.018	U		<0.014	U		<0.012	U	
		<0.0067	U		<0.0053	U		<0.0053	U		<0.0053	U		0.0024	J		<0.0035	U	
		<0.0075	U		<0.0059	U		<0.0059	U		<0.0059	J	U	0.0028	J		<0.004	U	
		<0.0098	U		<0.0076	U		<0.0076	J	U	<0.0076	J	U	0.0022	J		<0.0051	U	
		<0.011	U		<0.0085	U		<0.0085	U		<0.0085	U		0.0022	J		<0.0057	U	
		<0.55	U		<0.43	U		<0.43	U		<0.43	U		<0.36	U		<0.29	U	
		<0.012	U		<0.009	U		<0.009	J	U	<0.009	J	U	0.0026	J		<0.0061	U	
		<0.012	U		<0.0092	U		<0.0092	U		<0.0092	U		0.0019	J		<0.0062	U	
		<0.011	U		<0.0084	U		<0.0084	U		<0.0084	U		<0.0069	U		<0.0056	U	
	8 ft	<0.009	U		<0.007	U		<0.007	U		<0.007	U		<0.006	U		<0.005	U	
		<0.0099	U		<0.0078	U		<0.0078	U		<0.0078	U		0.0038	J		<0.0052	U	
		<0.0099	U		<0.0078	U		<0.0078	U		<0.0078	U		0.0022	J		<0.0052	U	
		<0.0096	U		<0.0075	U		<0.0075	U		<0.0075	U		0.0035	J		<0.005	U	
		<0.009	U		<0.0071	U		<0.0071	U		<0.0071	U		0.0033	J		<0.0048	U	
		<0.043	U		<0.033	U		<0.033	U		<0.033	U		<0.027	U		<0.022	U	
		<0.037	U		<0.029	U		<0.029	U		<0.029	U		<0.024	U		<0.019	U	
		<0.11	U		<0.089	U		<0.089	U		<0.089	U		<0.073	U		<0.06	U	
		<0.0068	U		<0.0053	U		<0.0053	U		<0.0053	U		0.0025	J		<0.0036	U	
		<0.0066	U		<0.0051	U		<0.0051	U		<0.0051	U		0.0028	J		<0.0035	U	
		<0.0075	U		<0.0059	U		<0.0059	U		<0.0059	J	U	0.0028	J		<0.004	U	
		<0.0075	U		<0.0059	U		<0.0059	U		<0.0059	U		0.0027	J		<0.004	U	
		<0.011	U		<0.0086	U		<0.0086	U		<0.0086	U		0.0028	J		<0.0058	U	
		<0.011	U		<0.0087	U		<0.0087	U		<0.0087	J	U	0.0022	J		<0.0058	U	
		<0.076	U		<0.059	U		<0.059	U		<0.059	U		<0.049	U		<0.04	U	
		<0.011	U		<0.0085	U		<0.0085	U		<0.0085	U		0.0027	J		<0.0057	U	
		<0.011	U		<0.0084	J	U	<0.0084	U		<0.0084	U		0.0027	J		<0.0056	U	
		<0.011	U		<0.0087	U		<0.0087	U		<0.0087	U		0.002	J		<0.0058	U	

SEE LAST PAGE OF TABLE FOR NOTES

TABLE 6
CUMULATIVE SUMMARY OF SOIL VAPOR ANALYTICAL DETECTIONS AND SCREENING RESULTS: PUBLIC WORKS YARD AND WRR - VOCs

Location	Depth	1,2-Dibromoethane			1,2-Dichlorobenzene			1,3-Dichlorobenzene			1,4-Dichlorobenzene			Dichlorodifluoromethane			1,1-Dichloroethane		
		0.048			1700						6800			1700			4200		
		Result (mg/m^3)	Lab Quals	URS Quals	Result (mg/m^3)	Lab Quals	URS Quals	Result (mg/m^3)	Lab Quals	URS Quals	Result (mg/m^3)	Lab Quals	URS Quals	Result (mg/m^3)	Lab Quals	URS Quals	Result (mg/m^3)	Lab Quals	URS Quals
VMP-11	29 ft	<65	U		<51	U		<51	U		<51	U		<42	U		<34	U	
		<0.25	U		<0.19	U		<0.19	U		<0.19	U		<0.16	U		<0.13	U	
		<3.5	U		<2.8	U		<2.8	U		<2.8	U		<2.3	U		<1.9	U	
		<2.5	U		<1.9	U		<1.9	U		<1.9	U		<1.6	U		<1.3	U	
		<0.0096	U		<0.0075	U		<0.0075	U		<0.0075	U		0.0041	J		<0.005	U	
		<0.073	U		<0.057	U		<0.057	U		<0.057	U		<0.047	U		<0.038	U	
		<0.011	U		<0.0083	U		<0.0083	U		<0.0083	U		0.0023	J		<0.0056	U	
		<0.011	U		<0.0083	U		<0.0083	U		<0.0083	U		0.0023	J		<0.0056	U	
		<0.0067	U		<0.0053	U		<0.0053	U		<0.0053	U		0.0019	J		<0.0035	U	
		<0.0064	U		<0.005	U		<0.005	U		<0.005	U		0.0025	J		<0.0034	U	
		<0.0067	U		<0.0053	U		<0.0053	U		<0.0053	J	U	0.0022	J		<0.0035	U	
		<0.0067	U		<0.0053	U		<0.0053	U		<0.0053	U		0.0024	J		<0.0035	U	
		<0.011	U		<0.0089	U		<0.0089	U		<0.0089	U		0.0024	J		<0.006	U	
		<0.011	U		<0.0087	U		<0.0087	U		<0.0087	U		0.003	J		<0.0058	U	
		<0.011	U		<0.0086	U		<0.0086	U		<0.0086	J	U	0.0032	J		<0.0058	U	
		<0.011	U		<0.0084	U		<0.0084	U		<0.0084	U		0.0018	J		<0.0056	U	
		<0.018	U		<0.014	U		<0.014	U		<0.014	U		<0.012	U		<0.0094	U	
	38 ft	<190	U		<150	U		<150	U		<150	U		<120	U		<100	U	
		<0.5	U		<0.39	U		<0.39	U		<0.39	U		<0.32	U		<0.26	U	
		<1.8	U		<1.4	U		<1.4	U		<1.4	U		<1.1	U		<0.93	U	
		<0.83	U		<0.65	U		<0.65	U		<0.65	U		<0.54	U		<0.44	U	
		<0.012	U		<0.009	U		<0.009	U		<0.009	J	U	0.0026	J		<0.0061	U	
		<0.011	U		<0.0083	U		<0.0083	U		<0.0083	U		0.0028	J		<0.0056	U	
		<0.012	U		<0.009	U		<0.009	U		<0.009	J	U	0.0027	J		<0.0061	U	
		<0.011	U		<0.0087	U		<0.0087	U		<0.0087	U		0.002	J		<0.0058	U	
		<0.011	U		<0.0088	U		<0.0088	U		<0.0088	U		0.0018	J		<0.0059	U	
		<0.011	U		<0.0085	U		<0.0085	U		<0.0085	U		0.0025	J		<0.0057	U	

TABLE 6
CUMULATIVE SUMMARY OF SOIL VAPOR ANALYTICAL DETECTIONS AND SCREENING RESULTS: PUBLIC WORKS YARD AND WRR - VOCs

Location	Depth	1,2-Dibromoethane			1,2-Dichlorobenzene			1,3-Dichlorobenzene			1,4-Dichlorobenzene			Dichlorodifluoromethane			1,1-Dichloroethane		
		0.048			1700						6800			1700			4200		
		Result (mg/m^3)	Lab Quals	URS Quals	Result (mg/m^3)	Lab Quals	URS Quals	Result (mg/m^3)	Lab Quals	URS Quals	Result (mg/m^3)	Lab Quals	URS Quals	Result (mg/m^3)	Lab Quals	URS Quals	Result (mg/m^3)	Lab Quals	URS Quals
VMP-12	5 ft	<24	U		<19	U		<19	U		<19	U		<16	U		<13	U	
		<10	U		<8.1	U		<8.1	U		<8.1	U		<6.6	U		<5.4	U	
		<100	U		<80	U		<80	U		<80	U		<66	U		<54	U	
		<4.7	U		<3.7	U		<3.7	U		<3.7	U		<3	U		<2.5	U	
		<34	U		<27	U		<27	U		<27	U		<22	U		<18	U	
		<8.9	U		<6.9	U		<6.9	U		<6.9	U		<5.7	U		<4.7	U	
		<0.0063	U		<0.0049	U		<0.0049	U		<0.0049	U		<0.004	U	UJ	<0.0033	U	
		<0.07	U		<0.055	U		<0.055	U		<0.055	U		<0.045	U		<0.037	U	
		0.0016	J		<0.0055	U		<0.0055	U		<0.0055	U		0.0029	J		<0.0037	U	
		<0.0075	U		<0.0059	U		<0.0059	U		<0.0059	J	U	0.0032	J		<0.0039	U	
		<0.0068	U		<0.0054	U		<0.0054	U		<0.0054	J	U	0.0059			<0.0036	U	
		<0.012	U		<0.009	U		<0.009	U		<0.009	U		0.0024	J		<0.0061	U	
		<0.01	U		<0.0081	U		<0.0081	U		<0.0081	J	U	0.0028	J		<0.0054	U	
		<0.011	U		<0.0085	U		<0.0085	U		<0.0085	U		0.003	J		<0.0057	U	
		<0.01	U		<0.0082	U		<0.0082	U		<0.0082	J	U	0.0018	J		<0.0055	U	
		<0.01	U		<0.0081	U		<0.0081	U		<0.0081	U		0.0027	J		<0.0054	U	
	11.5 ft	<42	U		<33	U		<33	U		<33	U		<27	U		<22	U	
		<13	U		<10	U		<10	U		<10	U		<8.5	U		<7	U	
		<11	U		<9	U		<9	U		<9	U		<7.4	U		<6	U	
		<10	U		<8	U		<8	U		<8	U		<6.6	U		<5.4	U	
		<8.9	U		<6.9	U		<6.9	U		<6.9	U		<5.7	U		<4.7	U	
		<31	U		<24	U		<24	U		<24	U		<20	U		<16	U	
		<11	U		<8.5	U		<8.5	U		<8.5	U		<7	U		<5.7	U	
		<0.086	U		<0.068	U		<0.068	U		<0.068	U		<0.056	U	UJ	<0.046	U	
		<0.81	U		<0.63	U		<0.63	U		<0.63	U		<0.52	U		<0.42	U	
		<0.073	U		<0.057	U		<0.057	U		<0.057	U		<0.047	U		<0.039	U	
		<0.012	U		<0.0091	U		0.003	J		<0.0091	J	U	0.004	J	J	<0.0061	U	
		<0.011	U		<0.0087	U		<0.0087	U		<0.0087	U		0.0022	J		<0.0058	U	
		<0.011	U		<0.0087	U		<0.0087	U		<0.0087	U		0.0023	J		<0.0058	U	
		<0.011	U		<0.0083	U		<0.0083	U		<0.0083	U		0.0025	J		<0.0056	U	
		<0.011	U		<0.0087	U		<0.0087	U		<0.0087	J	U	0.0018	J		<0.0059	U	
		<0.01	U		<0.008	U		<0.008	U		<0.008	U		0.0022	J		<0.0054	U	

SEE LAST PAGE OF TABLE FOR NOTES

TABLE 6
CUMULATIVE SUMMARY OF SOIL VAPOR ANALYTICAL DETECTIONS AND SCREENING RESULTS: PUBLIC WORKS YARD AND WRR - VOCs

Location	Depth	1,2-Dibromoethane			1,2-Dichlorobenzene			1,3-Dichlorobenzene			1,4-Dichlorobenzene			Dichlorodifluoromethane			1,1-Dichloroethane		
		0.048			1700						6800			1700			4200		
		Result (mg/m^3)	Lab Quals	URS Quals	Result (mg/m^3)	Lab Quals	URS Quals	Result (mg/m^3)	Lab Quals	URS Quals	Result (mg/m^3)	Lab Quals	URS Quals	Result (mg/m^3)	Lab Quals	URS Quals	Result (mg/m^3)	Lab Quals	URS Quals
VMP-12	25 ft	<87	U		<68	U		<68	U		<68	U		<56	U		<46	U	
		<17	U		<13	U		<13	U		<13	U		<11	U		<8.9	U	
		<0.84	U		<0.66	U		<0.66	U		<0.66	U		<0.54	U		<0.44	U	
		<20	U		<16	U		<16	U		<16	U		<13	U		<11	U	
		<33	U		<26	U		<26	U		<26	U		<21	U		<18	U	
		<21	U		<16	U		<16	U		<16	U		<14	U		<11	U	
		<24	U		<19	U		<19	U		<19	U		<16	U	UJ	<13	U	
		<9.2	U		<7.2	U		<7.2	U		<7.2	U		<5.9	U		<4.8	U	
		<67	U		<53	U		<53	U		<53	U		<43	U		<35	U	
		<7	U		<5.5	U		<5.5	U		<5.5	U		<4.5	U		<3.7	U	
		<7.7	U		<6	U		<6	U		<6	U		<5	U		<4.1	U	
		<7.7	U		<6	U		<6	U		<6	U		<5	U		<4.1	U	
		<3.3	U		<2.6	U		<2.6	U		<2.6	U		<2.1	U		<1.8	U	
		<6.2	U		<4.8	U		<4.8	U		<4.8	U		<4	U		<3.2	U	
		<20	U		<16	U		<16	U		<16	U		<13	U		<11	U	
		<11	U		<8.3	U		<8.3	U		<8.3	U		<6.8	U		<5.6	U	
		<0.2	U		<0.16	U		<0.16	U		<0.16	U		<0.13	U		<0.11	U	
	39 ft	<91	U		<71	U		<71	U		<71	U		<59	U		<48	U	
		<32	U		<25	U		<25	U		<25	U		<21	U		<17	U	
		<67	U		<53	U		<53	U		<53	U		<43	U		<35	U	
		<34	U		<26	U		<26	U		<26	U		<22	U		<18	U	
		<15	U		<12	U		<12	U		<12	U		<9.9	U		<8.1	U	
		<41	U		<32	U		<32	U		<32	U		<26	U		<21	U	
		<18	U		<14	U		<14	U		<14	U		<12	U		<9.8	U	
		<32	U		<25	U		<25	U		<25	U		<21	U		<17	U	
		<14	U		<11	U		<11	U		<11	U		<9	U		<7.4	U	
		<34	U		<26	U		<26	U		<26	U		<22	U		<18	U	

SEE LAST PAGE OF TABLE FOR NOTES

TABLE 6
CUMULATIVE SUMMARY OF SOIL VAPOR ANALYTICAL DETECTIONS AND SCREENING RESULTS: PUBLIC WORKS YARD AND WRR - VOCs

Location	Depth	1,2-Dibromoethane			1,2-Dichlorobenzene			1,3-Dichlorobenzene			1,4-Dichlorobenzene			Dichlorodifluoromethane			1,1-Dichloroethane		
		0.048			1700						6800			1700			4200		
		Result (mg/m^3)	Lab Quals	URS Quals	Result (mg/m^3)	Lab Quals	URS Quals	Result (mg/m^3)	Lab Quals	URS Quals	Result (mg/m^3)	Lab Quals	URS Quals	Result (mg/m^3)	Lab Quals	URS Quals	Result (mg/m^3)	Lab Quals	URS Quals
VMP-13	5 ft	<18	U		<14	U		<14	U		<14	U		<12	U		<9.8	U	
		<0.068	U		<0.053	U		<0.053	U		<0.053	U		<0.044	U		<0.036	U	
		<0.009	U		<0.007	U		<0.007	U		<0.007	U		0.0032	J		<0.0047	U	
		<0.011	U		<0.0083	U		<0.0083	U		<0.0083	U		0.0024	J		<0.0056	U	
		<0.021	U		<0.016	J	U	<0.016	U		<0.016	J	U	<0.014	U		<0.011	U	
		<0.023	U		<0.018	U		<0.018	J	U	<0.018	J	U	0.0027	J		<0.012	U	
		<0.02	U		<0.016	U		<0.016	U		<0.016	U		0.003	J		<0.011	U	
		<0.0071	U		<0.0055	U		<0.0055	U		<0.0055	U		0.002	J		<0.0037	U	
		<0.06	U		<0.046	U		<0.046	U		<0.046	U		<0.038	U		<0.031	U	
		<0.0069	U		<0.0054	U		<0.0054	U		<0.0054	J	U	0.0028	J		<0.0036	U	
		<0.0072	J	U	<0.0056	U		<0.0056	U		<0.0056	J	U	0.0028	J		<0.0038	U	
		<0.0072	U		<0.0056	U		<0.0056	U		<0.0056	U		0.0032	J		<0.0038	U	
		<0.011	U		<0.0087	U		<0.0087	U		<0.0087	J	U	0.0025	J		<0.0058	U	
		<0.012	U		<0.0093	U		<0.0093	U		<0.0093	U		0.0034	J		<0.0063	U	
		<0.01	U		<0.0082	U		<0.0082	U		<0.0082	U		0.0028	J		<0.0055	U	
		<0.011	U		<0.0087	U		<0.0087	U		<0.0087	U		0.0024	J		<0.0059	U	
		<0.011	U		<0.0083	U		<0.0083	U		<0.0083	U		0.0026	J		<0.0056	U	
	10.5 ft	<2.3	U		<1.8	U		<1.8	U		<1.8	U		<1.5	U		<1.2	U	
		<2.4	U		<1.8	U		<1.8	U		<1.8	U		<1.5	U		<1.2	U	
		<0.025	U		<0.02	U		<0.02	U		<0.02	U		0.0032	J		<0.013	U	
		<0.024	U		<0.019	U		<0.019	U		<0.019	U		0.0034	J		<0.013	U	
		<0.01	U		<0.0078	U		<0.0078	U		<0.0078	U		0.003	J		<0.0052	U	
		<0.01	U		<0.0081	U		<0.0081	U		<0.0081	U		0.0032	J		<0.0055	U	
		<4.1	U		<3.2	U		<3.2	U		<3.2	U		<2.6	U		<2.2	U	
		<4	U		<3.1	U		<3.1	U		<3.1	U		<2.5	U		<2.1	U	
		<0.011	J	U	<0.0083	U		<0.0083	U		<0.0083	J	U	0.0021	J		<0.0056	U	
		<0.23	U		<0.18	U		<0.18	U		<0.18	U		<0.15	U		<0.12	U	
		<0.0068	U		<0.0053	U		<0.0053	U		<0.0053	U		0.002	J		<0.0036	U	
		<0.019	U		<0.015	U		<0.015	U		<0.015	U		0.0024	J		<0.0099	U	
		<0.027	U		<0.021	U		<0.021	U		<0.021	U		<0.017	U		<0.014	U	
		0.0015	J		<0.0053	U		<0.0053	U		<0.0053	J	U	0.003	J		<0.0035	U	
		<0.0072	J	U	<0.0056	U		0.0082			<0.0056	U		0.0031	J		<0.0038	U	
		<0.0095	U		<0.0074	U		<0.0074	U		<0.0074	U		0.0024	J		<0.005	U	
		<0.011	U		<0.0089	U		<0.0089	U		<0.0089	U		0.002	J		<0.006	U	
		<0.0097	U		<0.0076	U		<0.0076	U		<0.0076	U		0.0022	J		<0.0051	U	
		<0.011	U		<0.0084	U		<0.0084	U		<0.0084	U		0.0023	J		<0.0056	U	
		<0.0067	U		<0.0053	U		<0.0053	U		<0.0053	U		0.0017	J		<0.0035	U	
		0.0048	J		<0.0088	J	U	0.0042	J		0.0051	J		0.0024	J		<0.006	U	
		<0.011	U		<0.0085	U		<0.0085	U		<0.0085	U		0.0021	J		<0.0057	U	
		<0.0097	U		<0.0076	U		<0.0076	U		0.0012	J		0.0023	J		<0.0051	U	

SEE LAST PAGE OF TABLE FOR NOTES

TABLE 6
CUMULATIVE SUMMARY OF SOIL VAPOR ANALYTICAL DETECTIONS AND SCREENING RESULTS: PUBLIC WORKS YARD AND WRR - VOCs

Location	Depth	1,2-Dibromoethane			1,2-Dichlorobenzene			1,3-Dichlorobenzene			1,4-Dichlorobenzene			Dichlorodifluoromethane			1,1-Dichloroethane		
		0.048			1700						6800			1700			4200		
		Result (mg/m^3)	Lab Quals	URS Quals	Result (mg/m^3)	Lab Quals	URS Quals	Result (mg/m^3)	Lab Quals	URS Quals	Result (mg/m^3)	Lab Quals	URS Quals	Result (mg/m^3)	Lab Quals	URS Quals	Result (mg/m^3)	Lab Quals	URS Quals
VMP-13	21.5 ft	<120	U		<91	U		<91	U		<91	U		<75	U		<62	U	
		<18	U		<14	U		<14	U		<14	U		<12	U		<9.8	U	
		<36	U		<28	U		<28	U		<28	U		<23	U		<19	U	
		<5.4	U		<4.2	U		<4.2	U		<4.2	U		<3.5	U		<2.8	U	
		<7.8	U		<6.1	U		<6.1	U		<6.1	U		<5	U		<4.1	U	
		<0.97	U		<0.76	U		<0.76	U		<0.76	U		<0.62	U		<0.51	U	
		<4.4	U		<3.4	U		0.56	J		0.77	J		<2.8	U		<2.3	U	
		<4.4	U		<3.4	U		<3.4	U		0.71	J		<2.8	U		<2.3	U	
		<1	U		<0.8	U		<0.8	U		<0.8	U		<0.66	U		<0.54	U	
		<0.11	U		<0.09	U		<0.09	U		0.014	J		<0.074	U		<0.06	U	
		<0.0072	J	U	<0.0056	U		0.0067			<0.0056	U		0.0025	J		<0.0038	U	
		<0.012	U		<0.0091	U		<0.0091	U		<0.0091	U		0.0025	J		<0.0061	U	
		<0.011	U		<0.0089	U		<0.0089	J	U	<0.0089	J	U	0.0022	J		<0.006	U	
		<0.011	U		<0.0089	U		<0.0089	U		<0.0089	U		0.0029	J		<0.006	U	
		<0.011	U		<0.0089	U		<0.0089	U		<0.0089	U		0.0029	J		<0.006	U	
		<0.01	U		<0.0081	U		<0.0081	U		<0.0081	U		<0.0067	U		<0.0055	U	
		<0.01	U		<0.0082	U		<0.0082	U		<0.0082	U		<0.0068	U		<0.0055	U	
	29.5 ft	<230	U		<180	U		<180	U		<180	U		<150	U		<120	U	
		<160	U		<130	U		<130	U		<130	U		<110	U		<87	U	
		<110	U		<84	U		<84	U		<84	U		<69	U		<57	U	
		<3.3	U		<2.6	U		<2.6	U		<2.6	U		<2.1	U		<1.7	U	
		<4.3	U		<3.4	U		<3.4	U		<3.4	U		<2.8	U		<2.3	U	
		<12	U		<9.7	U		<9.7	U		<9.7	U		<8	U		<6.5	U	
		<12	U		<9.1	U		<9.1	U		<9.1	U		<7.5	U		<6.1	U	
		<4.9	U		<3.8	U		<3.8	U		<3.8	U		<3.2	U		<2.6	U	
		<0.32	U		<0.25	U		0.034	J		0.044	J		<0.21	U		<0.17	U	
		<0.012	U		<0.009	U		<0.009	U		<0.009	U		0.0026	J		<0.0061	U	
		<0.01	U		<0.0082	U		<0.0082	U		<0.0082	U		<0.0067	U		<0.0055	U	

SEE LAST PAGE OF TABLE FOR NOTES

TABLE 6
CUMULATIVE SUMMARY OF SOIL VAPOR ANALYTICAL DETECTIONS AND SCREENING RESULTS: PUBLIC WORKS YARD AND WRR - VOCs

Location	Depth	1,2-Dibromoethane			1,2-Dichlorobenzene			1,3-Dichlorobenzene			1,4-Dichlorobenzene			Dichlorodifluoromethane			1,1-Dichloroethane		
		0.048			1700						6800			1700			4200		
		Result (mg/m^3)	Lab Quals	URS Quals	Result (mg/m^3)	Lab Quals	URS Quals	Result (mg/m^3)	Lab Quals	URS Quals	Result (mg/m^3)	Lab Quals	URS Quals	Result (mg/m^3)	Lab Quals	URS Quals	Result (mg/m^3)	Lab Quals	URS Quals
VMP-14	5 ft	<0.02	U		<0.016	U		<0.016	U		<0.016	U		<0.013	U		<0.01	U	
		<0.48	U		<0.37	U		<0.37	U		<0.37	U		<0.31	U		<0.25	U	
		<0.0092	U		<0.0072	U		<0.0072	U		<0.0072	U		0.0025	J		<0.0048	U	
		<0.01	U		<0.0079	U		<0.0079	U		<0.0079	U		0.0023	J		<0.0053	U	
		<0.01	U		<0.0081	J	U	<0.0081	J	U	<0.0081	J	U	0.0023	J		<0.0054	U	
		<11	U		<8.4	U		<8.4	U		<8.4	U		<6.9	U		<5.7	U	
		<0.027	U		<0.021	U		<0.021	U		<0.021	U		<0.017	U		<0.014	U	
		<0.0066	U		0.0012	J		0.0014	J		<0.0051	J	U	0.0025	J		<0.0035	U	
		<0.0079	U		<0.0062	U		<0.0062	U		<0.0062	U		0.0028	J		<0.0042	U	
		<0.011	U		<0.0087	U		<0.0087	U		<0.0087	U		0.0024	J		<0.0058	U	
		<0.01	U		<0.0081	U		<0.0081	J	U	<0.0081	J	U	0.0024	J		<0.0054	U	
		<0.012	U		<0.0092	U		<0.0092	U		<0.0092	U		0.0031	J		<0.0062	U	
		<0.011	U		<0.0086	U		<0.0086	U		<0.0086	U		<0.0071	U		<0.0058	U	
	11.5 ft	<2.4	U		<1.8	U		<1.8	U		<1.8	U		<1.5	U		<1.2	U	
		<7.3	U		<5.7	U		<5.7	U		<5.7	U		<4.7	U		<3.9	U	
		<0.64	U		<0.5	U		<0.5	U		<0.5	U		<0.42	U		<0.34	U	
		<0.58	U		<0.46	U		<0.46	U		<0.46	U		<0.38	U		<0.31	U	
		<0.21	U		<0.16	U		<0.16	U		<0.16	U		<0.14	U		<0.11	U	
		<0.21	U		<0.16	U		<0.16	U		<0.16	U		<0.14	U		<0.11	U	
		<0.21	U		<0.16	U		<0.16	U		<0.16	U		<0.14	U		<0.11	U	
		<0.034	U		<0.027	U		<0.027	U		<0.027	U		<0.022	U		<0.018	U	
		<1.1	U		<0.84	U		<0.84	U		<0.84	U		<0.69	U		<0.56	U	
		<1.6	U		<1.3	U		0.21	J		0.31	J		<1.1	U		<0.87	U	
		<6.8	U		<5.3	U		<5.3	U		<5.3	U		<4.4	U		<3.6	U	
		<0.007	U		<0.0055	U		<0.0055	U		<0.0055	J	U	0.0023	J		<0.0037	U	
		<0.007	U		<0.0055	U		<0.0055	U		<0.0055	J	U	0.0014	J		<0.0037	U	
		<2.5	U		<1.9	U		<1.9	U		<1.9	U		<1.6	U		<1.3	U	
		<0.011	U		<0.0083	U		<0.0083	U		<0.0083	U		0.0023	J		<0.0056	U	
		<0.0099	U		<0.0078	J	U	<0.0078	J	U	<0.0078	J	U	0.0028	J		<0.0052	U	
		<0.011	U		<0.009	U		<0.009	U		<0.009	U		0.0022	J		<0.006	U	
		<0.012	U		<0.0098	J	U	<0.0098	U		<0.0098	J	U	0.0018	J		<0.0066	U	
		<0.011	U		<0.0085	U		<0.0085	U		<0.0085	U		<0.007	U		<0.0057	U	

SEE LAST PAGE OF TABLE FOR NOTES

TABLE 6
CUMULATIVE SUMMARY OF SOIL VAPOR ANALYTICAL DETECTIONS AND SCREENING RESULTS: PUBLIC WORKS YARD AND WRR - VOCs

Location	Depth	1,2-Dibromoethane			1,2-Dichlorobenzene			1,3-Dichlorobenzene			1,4-Dichlorobenzene			Dichlorodifluoromethane			1,1-Dichloroethane		
		0.048			1700						6800			1700			4200		
		Result (mg/m^3)	Lab Quals	URS Quals	Result (mg/m^3)	Lab Quals	URS Quals	Result (mg/m^3)	Lab Quals	URS Quals	Result (mg/m^3)	Lab Quals	URS Quals	Result (mg/m^3)	Lab Quals	URS Quals	Result (mg/m^3)	Lab Quals	URS Quals
VMP-14	20 ft	<91	U		<72	U		<72	U		<72	U		<59	U		<48	U	
		<110	U		<87	U		<87	U		<87	U		<72	U		<59	U	
		<120	U		<91	U		<91	U		<91	U		<75	U		<61	U	
		<300	U		<240	U		<240	U		<240	U		<190	U		<160	U	
		<170	U		<130	U		<130	U		<130	U		<110	U		<90	U	
		<73	U		<57	U		<57	U		<57	U		<47	U		<38	U	
		<26	U		<21	U		<21	U		<21	U		<17	U		<14	U	
		<140	U		<110	U		<110	U		<110	U		<88	U		<72	U	
		<13	U		<10	U		<10	U		<10	U		<8.6	U		<7.1	U	
		<7.3	U		<5.7	U		<5.7	U		<5.7	U		<4.7	U		<3.9	U	
		<12	U		<9.2	U		<9.2	U		<9.2	U		<7.5	U		<6.2	U	
		<54	U		<42	U		<42	U		<42	U		<35	U		<28	U	
		<19	U		<15	U		2.9	J		3.2	J		<12	U		<10	U	
		<0.12	U		<0.091	U		<0.091	U		<0.091	U		<0.075	U		<0.062	U	
		<0.47	U		<0.37	U		<0.37	U		<0.37	U		<0.3	U		<0.25	U	
		<0.12	U		<0.093	U		<0.093	U		<0.093	U		<0.077	U		<0.063	U	
		<0.1	U		<0.081	U		<0.081	U		<0.081	U		<0.067	U		<0.055	U	
	29 ft	<360	U		<280	U		<280	U		<280	U		<230	U		<190	U	
		<250	U		<190	U		<190	U		<190	U		<160	U		<130	U	
		<210	U		<160	U		<160	U		<160	U		<140	U		<110	U	
		<240	U		<190	U		<190	U		<190	U		<160	U		<130	U	
		<86	U		<67	U		<67	U		<67	U		<55	U		<45	U	
		<90	U		<71	U		<71	U		<71	U		<58	U		<48	U	
		<140	U		<100	U		<100	U		<100	U		<87	U		<71	U	
		<180	U		<140	U		<140	U		<140	U		<120	U		<96	U	
		<76	U		<59	U		<59	U		<59	U		<49	U		<40	U	
		<76	U		<60	U		<60	U		<60	U		<49	U		<40	U	
		<57	U		<44	U		<44	U		<44	U		<36	U		<30	U	
		<1.6	U		<1.3	U		<1.3	U		<1.3	U		<1.1	U		<0.87	U	

SEE LAST PAGE OF TABLE FOR NOTES

TABLE 6
CUMULATIVE SUMMARY OF SOIL VAPOR ANALYTICAL DETECTIONS AND SCREENING RESULTS: PUBLIC WORKS YARD AND WRR - VOCs

Location	Depth	1,2-Dibromoethane			1,2-Dichlorobenzene			1,3-Dichlorobenzene			1,4-Dichlorobenzene			Dichlorodifluoromethane			1,1-Dichloroethane		
		0.048			1700						6800			1700			4200		
		Result (mg/m^3)	Lab Quals	URS Quals	Result (mg/m^3)	Lab Quals	URS Quals	Result (mg/m^3)	Lab Quals	URS Quals	Result (mg/m^3)	Lab Quals	URS Quals	Result (mg/m^3)	Lab Quals	URS Quals	Result (mg/m^3)	Lab Quals	URS Quals
VMP-15	5 ft	<0.009	U		<0.007	U		<0.007	U		<0.007	U		<0.006	U		<0.005	U	
		<0.009	U		<0.007	U		<0.007	U		<0.007	U		<0.006	U		<0.005	U	
		<0.0097	U		<0.0076	U		<0.0076	U		<0.0076	U		0.002	J		<0.0051	U	
		<0.23	U		<0.18	U		<0.18	U		<0.18	U		<0.15	U		<0.12	U	
		<0.22	U		<0.17	U		<0.17	U		<0.17	U		<0.14	U		<0.11	U	
		<0.51	U		<0.4	U		<0.4	U		<0.4	U		<0.33	U		<0.27	U	
		<0.011	J	U	<0.0089	J	U	<0.0089	J	U	<0.0089	J	U	0.0026	J		<0.006	U	
		<0.013	U		<0.01	U		<0.01	U		<0.01	U		<0.0082	U		<0.0067	U	
		<0.066	U		<0.051	U		<0.051	U		<0.051	U		<0.042	U		<0.035	U	
		<0.067	U		<0.053	U		<0.053	U		<0.053	U		<0.043	U		<0.035	U	
		<0.0076	U		<0.0059	U		<0.0059	J	U	<0.0059	J	U	0.0029	J		<0.004	U	
		<0.011	U		<0.0089	U		<0.0089	U		<0.0089	J	U	0.0024	J		<0.006	U	
		<0.011	U		<0.0087	U		<0.0087	U		<0.0087	U		0.002	J		<0.0058	U	
		<0.012	U		<0.0095	U		<0.0095	U		<0.0095	U		<0.0078	U		<0.0064	U	
		<0.011	U		<0.0089	U		<0.0089	U		<0.0089	J	U	0.0025	J		<0.006	UJ	UJ
		<0.0097	U		<0.0076	U		<0.0076	U		<0.0076	U		0.0019	J		<0.0051	U	

TABLE 6
CUMULATIVE SUMMARY OF SOIL VAPOR ANALYTICAL DETECTIONS AND SCREENING RESULTS: PUBLIC WORKS YARD AND WRR - VOCs

Location	Depth	1,2-Dibromoethane			1,2-Dichlorobenzene			1,3-Dichlorobenzene			1,4-Dichlorobenzene			Dichlorodifluoromethane			1,1-Dichloroethane		
		0.048			1700						6800			1700			4200		
		Result (mg/m^3)	Lab Quals	URS Quals	Result (mg/m^3)	Lab Quals	URS Quals	Result (mg/m^3)	Lab Quals	URS Quals	Result (mg/m^3)	Lab Quals	URS Quals	Result (mg/m^3)	Lab Quals	URS Quals	Result (mg/m^3)	Lab Quals	URS Quals
VMP-15	21.5 ft	<4.4	U		<3.4	U		<3.4	U		<3.4	U		<2.8	U		<2.3	U	
		<1	U		<0.82	U		<0.82	U		<0.82	U		<0.68	U		<0.55	U	
		<1.2	U		<0.96	U		<0.96	U		<0.96	U		<0.79	U		<0.65	U	
		<0.86	U		<0.67	U		<0.67	U		<0.67	U		<0.55	U		<0.45	U	
		<1.4	U		<1	U		<1	U		<1	U		<0.87	U		<0.71	U	
		<1.1	U		<0.85	U		<0.85	U		<0.85	U		<0.7	U		<0.57	U	
		<0.86	U		<0.68	U		<0.68	U		<0.68	U		<0.56	U	UJ	<0.46	U	
		<0.64	U		<0.5	U		<0.5	U		<0.5	U		<0.42	U		<0.34	U	
		<0.28	U		<0.22	U		<0.22	U		<0.22	U		<0.18	U		<0.15	U	
		<1	U		<0.8	U		<0.8	U		<0.8	U		<0.66	U		<0.54	U	
		<1.7	U		<1.3	U		<1.3	U		<1.3	U		<1.1	U		<0.88	U	
		<1.7	U		<1.3	U		<1.3	U		<1.3	U		<1.1	U		<0.9	U	
		<0.042	U		<0.033	U		<0.033	U		<0.033	U		<0.027	U		<0.022	U	
		<0.95	U		<0.74	U		<0.74	U		<0.74	U		<0.61	U		<0.5	U	
		<0.21	U		<0.17	U		<0.17	U		<0.17	U		<0.14	U		<0.11	U	
		<0.0094	U		<0.0074	U		<0.0074	U		<0.0074	U		<0.0061	U		<0.005	U	
		<0.0099	U		<0.0077	U		<0.0077	U		<0.0077	U		<0.0064	U		<0.0052	U	
	25.5 ft	<4.6	U		<3.6	U		<3.6	U		<3.6	U		<2.9	U		<2.4	U	
		<0.0099	U		<0.0078	U		<0.0078	U		<0.0078	U		0.002	J		<0.0052	U	
		<0.13	U		<0.1	U		<0.1	U		<0.1	U		<0.085	U		<0.07	U	
		<0.11	U		<0.085	U		<0.085	U		<0.085	U		<0.07	U		<0.057	U	
		<0.1	U		<0.079	U		<0.079	U		<0.079	U		<0.065	U		<0.053	U	
		<0.11	U		<0.085	U		<0.085	U		<0.085	U		<0.07	U		<0.057	U	
		<0.033	U		<0.026	U		<0.026	U		<0.026	U		<0.021	U	UJ	<0.018	U	
		<0.07	U		<0.055	U		<0.055	U		<0.055	U		<0.045	U		<0.037	U	
		<0.011	U		<0.0089	U		<0.0089	U		<0.0089	U		<0.0073	U		<0.006	U	
		<0.34	U		<0.27	U		<0.27	U		<0.27	U		<0.22	U		<0.18	U	
		<4.6	U		<3.6	U		<3.6	U		<3.6	U		<3	U		<2.4	U	
		<0.011	U		<0.0086	U		<0.0086	J	U	<0.0086	J	U	0.0025	J		<0.0058	U	
		<0.0098	U		<0.0077	U		<0.0077	U		<0.0077	U		<0.0063	U		<0.0052	U	
	29 ft	<5.7	U		<4.5	U		<4.5	U		<4.5	U		<3.7	U		<3	U	
		<0.3	U		<0.24	U		<0.24	U		<0.24	U		<0.19	U		<0.16	U	
		<0.024	U		<0.018	U		<0.018	U		<0.018	U		<0.015	U		<0.012	U	
		<0.21	U		<0.16	U		<0.16	U		<0.16	U		<0.13	U		<0.11	U	
		<2.3	U		<1.8	U		<1.8	U		<1.8	U		<1.4	U		<1.2	U	
		<0.011	U		<0.0085	U		<0.0085	U		<0.0085	J	U	0.0027	J		<0.0057	UJ	UJ
		<0.01	U		<0.0081	U		<0.0081	U		<0.0081	U		<0.0066	U		<0.0054	U	

SEE LAST PAGE OF TABLE FOR NOTES

TABLE 6
CUMULATIVE SUMMARY OF SOIL VAPOR ANALYTICAL DETECTIONS AND SCREENING RESULTS: PUBLIC WORKS YARD AND WRR - VOCs

Location	Depth	1,2-Dibromoethane			1,2-Dichlorobenzene			1,3-Dichlorobenzene			1,4-Dichlorobenzene			Dichlorodifluoromethane			1,1-Dichloroethane		
		0.048			1700						6800			1700			4200		
		Result (mg/m^3)	Lab Quals	URS Quals	Result (mg/m^3)	Lab Quals	URS Quals	Result (mg/m^3)	Lab Quals	URS Quals	Result (mg/m^3)	Lab Quals	URS Quals	Result (mg/m^3)	Lab Quals	URS Quals	Result (mg/m^3)	Lab Quals	URS Quals
VMP-16	5 ft	<0.13	U		<0.1	U		<0.1	U		<0.1	U		<0.083	U		<0.068	U	
		<18	U		<14	U		<14	U		<14	U		<12	U		<9.6	U	
		<8.4	U		<6.6	U		<6.6	U		<6.6	U		<5.4	U		<4.4	U	
		<5.1	U		<4	U		<4	U		<4	U		<3.3	U		<2.7	U	
		<6.8	U		<5.3	U		<5.3	U		<5.3	U		<4.4	U		<3.6	U	
		<2.2	U		<1.7	U		<1.7	U		<1.7	U		<1.4	U		<1.1	U	
		<7.3	U		<5.7	U		<5.7	U		<5.7	U		<4.7	U		<3.9	U	
		<6.9	U		<5.4	U		<5.4	U		<5.4	U		<4.4	U		<3.6	U	
		<5.4	U		<4.2	U		<4.2	U		<4.2	U		<3.5	U		<2.8	U	
		<0.84	U		<0.66	U		<0.66	U		<0.66	U		<0.54	U		<0.44	U	
		<1.6	U		<1.3	U		<1.3	U		<1.3	U		<1	U		<0.86	U	
		<0.011	U		<0.0088	U		<0.0088	J	U	<0.0088	J	U	0.002	J		<0.0059	U	
		<0.0099	U		<0.0077	U		<0.0077	U		<0.0077	U		<0.0064	U		<0.0052	U	
	13.5 ft	<0.57	U		<0.45	U		<0.45	U		<0.45	U		<0.37	U		<0.3	U	
		<19	U		<15	U		<15	U		<15	U		<12	U		<10	U	
		<19	U		<15	U		<15	U		<15	U		<12	U		<10	U	
		<54	U		<42	U		<42	U		<42	U		<35	U		<28	U	
		<10	U		<8.1	U		<8.1	U		<8.1	U		<6.6	U		<5.4	U	
		<10	U		<7.9	U		<7.9	U		<7.9	U		<6.5	U		<5.3	U	
		<11	U		<8.5	U		<8.5	U		<8.5	U		<7	U		<5.7	U	
		<1.1	U	UJ	<0.83	U	UJ	<0.83	U	UJ	<0.83	U	UJ	<0.68	U	UJ	<0.56	U	UJ
		<1.2	U		<0.92	U		<0.92	U		<0.92	U		<0.75	U		<0.62	U	
		<35	U		<28	U		<28	U		<28	U		<23	U		<18	U	
		<110	U		<85	U		<85	U		<85	U		<70	U		<57	U	
		<17	U		<13	U		<13	U		<13	U		<11	U		<9.1	U	
		<5	U		<3.9	U		<3.9	U		<3.9	U		<3.2	U		<2.6	U	
		<11	U		<8.7	U		<8.7	U		<8.7	U		<7.1	U		<5.8	U	
		<28	U		<22	U		<22	U		<22	U		<18	U		<15	U	
		<80	U		<62	U		<62	U		<62	U		<51	U		<42	U	

SEE LAST PAGE OF TABLE FOR NOTES

TABLE 6
CUMULATIVE SUMMARY OF SOIL VAPOR ANALYTICAL DETECTIONS AND SCREENING RESULTS: PUBLIC WORKS YARD AND WRR - VOCs

Location	Depth	1,2-Dibromoethane			1,2-Dichlorobenzene			1,3-Dichlorobenzene			1,4-Dichlorobenzene			Dichlorodifluoromethane			1,1-Dichloroethane		
		0.048			1700						6800			1700			4200		
		Result (mg/m^3)	Lab Quals	URS Quals	Result (mg/m^3)	Lab Quals	URS Quals	Result (mg/m^3)	Lab Quals	URS Quals	Result (mg/m^3)	Lab Quals	URS Quals	Result (mg/m^3)	Lab Quals	URS Quals	Result (mg/m^3)	Lab Quals	URS Quals
VMP-16	19 ft	<5	U		<3.9	U		<3.9	U		<3.9	U		<3.2	U		<2.6	U	
		<19	U		<15	U		<15	U		<15	U		<12	U		<10	U	
		<41	U		<32	U		<32	U		<32	U		<27	U		<22	U	
		<9.9	U		<7.8	U		<7.8	U		<7.8	U		<6.4	U		<5.2	U	
		<10	U		<7.9	U		<7.9	U		<7.9	U		<6.5	U		<5.3	U	
		<9.9	U		<7.8	U		<7.8	U		<7.8	U		<6.4	U		<5.2	U	
		<27	U		<21	U		<21	U		<21	U		<17	U		<14	U	
		<24	U		<19	U		<19	U		<19	U		<16	U		<13	U	
		<100	U		<79	U		<79	U		<79	U		<65	U		<53	U	
		<10	U		<7.9	U		<7.9	U		<7.9	U		<6.5	U		<5.3	U	
		<9.3	U		<7.3	U		<7.3	U		<7.3	U		<6	U		<4.9	U	
		<11	U		<8.3	U		<8.3	U		<8.3	U		<6.8	U		<5.6	U	
		<67	U		<53	U		<53	U		<53	U		<43	U		<35	U	
		<67	U		<53	U		<53	U		<53	U		<43	U		<35	U	
	31 ft	<7.4	U		<5.8	U		<5.8	U		<5.8	U		<4.8	U		<3.9	U	
		<7.4	U		<5.8	U		<5.8	U		<5.8	U		<4.8	U		<3.9	U	
		<0.011	U		<0.0087	U		<0.0087	U		<0.0087	U		0.0018	J		<0.0058	U	
		<42	U		<33	U		<33	U		<33	U		<27	U		<22	U	
		<33	U		<26	U		<26	U		<26	U		<21	U		<17	U	
		<27	U		<21	U		<21	U		<21	U		<17	U		<14	U	
		<130	U		<99	U		<99	U		<99	U		<81	U		<66	U	
		<38	U		<30	U		<30	U		<30	U		<25	U		<20	U	
		<24	U		<19	U		<19	U		<19	U		<16	U		<13	U	
		<27	U		<21	U		<21	U		<21	U		<18	U		<14	U	
		<61	U		<48	U		<48	U		<48	U		<40	U		<32	U	

SEE LAST PAGE OF TABLE FOR NOTES

TABLE 6
CUMULATIVE SUMMARY OF SOIL VAPOR ANALYTICAL DETECTIONS AND SCREENING RESULTS: PUBLIC WORKS YARD AND WRR - VOCs

Location	Depth	1,2-Dibromoethane			1,2-Dichlorobenzene			1,3-Dichlorobenzene			1,4-Dichlorobenzene			Dichlorodifluoromethane			1,1-Dichloroethane		
		0.048			1700						6800			1700			4200		
		Result (mg/m^3)	Lab Quals	URS Quals	Result (mg/m^3)	Lab Quals	URS Quals	Result (mg/m^3)	Lab Quals	URS Quals	Result (mg/m^3)	Lab Quals	URS Quals	Result (mg/m^3)	Lab Quals	URS Quals	Result (mg/m^3)	Lab Quals	URS Quals
VMP-17	5 ft	<0.011	U		<0.008	U		<0.008	U		<0.008	U		0.0022	J		<0.005	U	
		<0.012	U		<0.009	U		<0.009	U		<0.009	U		0.002	J		<0.006	U	
		<0.01	U		0.002	J		<0.0081	U		<0.0081	U		0.0026	J		<0.0054	U	
		<0.01	U		<0.0081	U		<0.0081	U		<0.0081	U		0.0022	J		<0.0054	U	
		<0.0097	U		<0.0076	J	U	<0.0076	J	U	<0.0076	J	U	0.0013	J		<0.0051	U	
		<0.039	U		<0.03	U		<0.03	U		<0.03	U		<0.025	U		<0.02	U	
		<0.15	U		<0.12	U		<0.12	U		<0.12	U		<0.095	U		<0.078	U	
		<0.0066	U		<0.0051	U		<0.0051	J	U	<0.0051	J	U	0.0018	J		<0.0035	U	
		<0.0069	U		<0.0054	U		<0.0054	U		<0.0054	U		0.0022	J		<0.0036	U	
		<0.007	U		<0.0055	U		<0.0055	U		<0.0055	J	U	0.0017	J		<0.0037	U	
		<0.0075	U		<0.0059	U		<0.0059	U		<0.0059	U		0.0026	J		<0.004	U	
		<0.012	U		<0.0091	U		<0.0091	U		<0.0091	J	U	0.0021	J		<0.0061	U	
		<0.041	U		<0.032	U		<0.032	U		<0.032	U		<0.026	U		<0.021	U	
		<0.041	U		<0.032	U		<0.032	U		<0.032	U		<0.026	U		<0.021	U	
		<0.011	U		<0.0086	U		<0.0086	U		<0.0086	U		0.0024	J		<0.0058	U	
		<0.011	U		<0.0086	U		<0.0086	U		<0.0086	U		0.0018	J		<0.0058	U	
		<0.011	U		<0.0089	U		<0.0089	U		<0.0089	U		0.003	J		<0.006	U	
		<0.01	U		<0.0082	U		<0.0082	U		<0.0082	U		0.0022	J		<0.0055	U	
VMP-25	5 ft	<0.093	U		<0.073	U		<0.073	U		<0.073	U		<0.06	U		<0.049	U	
		<0.042	U		<0.033	J	U	<0.033	U		<0.033	U		<0.027	U		<0.022	U	
		<0.009	J	U	<0.007	J	U	<0.007	J	U	<0.007	J	U	0.0025	J		<0.0047	U	
		<0.0064	U		<0.005	U		<0.005	U		<0.005	U		0.0014	J	J	<0.0034	U	
		<0.047	U		<0.037	U		<0.037	U		<0.037	U		<0.03	U		<0.025	U	
		<0.0073	U		<0.0057	U		<0.0057	U		<0.0057	J	U	0.0023	J		<0.0039	U	
		<0.025	U		<0.02	U		<0.02	U		<0.02	J	U	<0.016	U		<0.013	U	
		<0.01	U		<0.0081	U		<0.0081	U		<0.0081	U		<0.0066	U		<0.0054	U	
		<0.0099	U		<0.0077	J	U	<0.0077	J	U	<0.0077	J	U	0.0017	J		<0.0052	U	
		<0.01	U		<0.0082	U		<0.0082	U		<0.0082	J	U	0.0022	J		<0.0055	U	
		<0.013	U		<0.01	U		<0.01	J	U	<0.01	J	U	0.0028	J		<0.0067	U	
		<0.011	J	U	<0.0084	U		<0.0084	U		<0.0084	J	U	0.0016	J		<0.0056	U	
		<0.01	U		<0.0079	U		<0.0079	U		<0.0079	U		0.002	J		<0.0053	U	

TABLE 6
CUMULATIVE SUMMARY OF SOIL VAPOR ANALYTICAL DETECTIONS AND SCREENING RESULTS: PUBLIC WORKS YARD AND WRR - VOCs

Location	Depth	1,2-Dibromoethane			1,2-Dichlorobenzene			1,3-Dichlorobenzene			1,4-Dichlorobenzene			Dichlorodifluoromethane			1,1-Dichloroethane		
		0.048			1700						6800			1700			4200		
		Result (mg/m^3)	Lab Quals	URS Quals	Result (mg/m^3)	Lab Quals	URS Quals	Result (mg/m^3)	Lab Quals	URS Quals	Result (mg/m^3)	Lab Quals	URS Quals	Result (mg/m^3)	Lab Quals	URS Quals	Result (mg/m^3)	Lab Quals	URS Quals
VMP-25	21 ft	<18	U		<14	U		<14	U		<14	U		<12	U		<9.6	U	
		<23	U		<18	U		<18	U		<18	U		<15	U		<12	U	
		<190	U		22	J		<150	U		<150	U		<120	U		<100	U	
		<200	U		<150	U		<150	U		<150	U		<130	U		<100	U	
		<63	U		<50	U		<50	U		<50	U		<41	U		<33	U	
		<86	U		<68	U		<68	U		<68	U		<56	U	UJ	<46	U	
		<130	U		<100	U		<100	U		<100	U		<82	U	UJ	<67	U	
		<45	U		<35	U		<35	U		<35	U		<29	U		<24	U	
		<42	U		<33	U		<33	U		<33	U		<27	U		<22	U	
		<29	U		<22	U		<22	U		<22	U		<18	U		<15	U	
		<48	U		<38	U		<38	U		<38	U		<31	U		<26	U	
		<290	U		<230	U		<230	U		<230	U		<190	U		<150	U	
		<74	U		<58	U		<58	U		<58	U		<47	U		7.7	J	
		<52	U		<41	U		<41	U		<41	U		<34	U		<28	U	
		<26	U		<21	U		<21	U		<21	U		<17	U		<14	U	
		<70	U		<55	U		<55	U		<55	U		<45	U		<37	U	
		<70	U		<55	U		<55	U		<55	U		<45	U		<37	U	
	31 ft	<98	U		<76	U		<76	U		<76	U		<63	U		<51	U	
		<51	U		<40	U		<40	U		<40	U		<33	U		<27	U	
		<73	U		<57	U		<57	U		<57	U		<47	U		<38	U	
VMP-29	10 ft	<0.081	U		<0.064	U		<0.064	U		<0.064	U		<0.052	U		<0.043	U	
		<0.14	U		<0.11	U		<0.11	U		<0.11	U		<0.093	U		<0.076	U	
		<0.011	U		<0.0085	U		<0.0085	U		<0.0085	U		0.0025	J		<0.0057	U	
		<0.01	U		<0.0082	U		<0.0082	J	U	<0.0082	J	U	0.0024	J		<0.0055	U	
		<0.01	U		<0.008	U		<0.008	U		<0.008	U		0.0022	J		<0.0054	U	
		<0.011	U		<0.0089	U		<0.0089	U		<0.0089	UJ	UJ	0.0025	J		<0.006	U	
		<0.01	U		<0.0082	U		<0.0082	U		<0.0082	U		0.0012	J		<0.0055	U	
	20 ft	<0.96	U		<0.75	U		<0.75	U		<0.75	U		<0.62	U		<0.51	U	
		<0.9	U		<0.7	U		<0.7	U		<0.7	U		<0.58	U		<0.47	U	
		<0.14	U		<0.11	U		<0.11	U		<0.11	U		<0.093	U		<0.076	U	
		<0.011	U		<0.0083	U		<0.0083	U		<0.0083	U		0.0022	J		<0.0056	U	
		<0.043	U		<0.033	U		<0.033	U		<0.033	U		<0.027	U		<0.022	U	
		<0.054	U		<0.042	U		<0.042	U		<0.042	U		<0.035	U		<0.028	U	
		<0.018	U		<0.014	U		<0.014	U		<0.014	U		0.0025	J		<0.0094	U	

SEE LAST PAGE OF TABLE FOR NOTES

TABLE 6
CUMULATIVE SUMMARY OF SOIL VAPOR ANALYTICAL DETECTIONS AND SCREENING RESULTS: PUBLIC WORKS YARD AND WRR - VOCs

Location	Depth	1,2-Dibromoethane			1,2-Dichlorobenzene			1,3-Dichlorobenzene			1,4-Dichlorobenzene			Dichlorodifluoromethane			1,1-Dichloroethane		
		0.048			1700						6800			1700			4200		
		Result (mg/m^3)	Lab Quals	URS Quals	Result (mg/m^3)	Lab Quals	URS Quals	Result (mg/m^3)	Lab Quals	URS Quals	Result (mg/m^3)	Lab Quals	URS Quals	Result (mg/m^3)	Lab Quals	URS Quals	Result (mg/m^3)	Lab Quals	URS Quals
VMP-29	30 ft	<0.16	U		<0.12	U		<0.12	U		<0.12	U		<0.1	U		<0.083	U	
		<0.71	U		<0.56	U		<0.56	U		0.059	J		<0.46	U		<0.37	U	
		<0.011	U		<0.0087	U		<0.0087	U		<0.0087	U		0.0024	J		<0.0058	U	
		<0.037	U		<0.029	U		<0.029	U		<0.029	U		<0.024	U		<0.019	U	
		<0.056	U		<0.044	U		<0.044	U		<0.044	U		<0.036	U		<0.03	U	
		<0.091	U		<0.072	U		<0.072	U		<0.072	U		<0.059	U		<0.048	U	
		<0.014	U		<0.011	U		<0.011	U		<0.011	U		0.0023	J		<0.0075	U	
VMP-30	10 ft	<0.29	U		<0.22	U		<0.22	U		<0.22	U		<0.18	U		<0.15	U	
		<0.011	U		<0.0085	U		<0.0085	U		<0.0085	U		0.0022	J		<0.0057	U	
		<0.01	U		<0.0079	U		<0.0079	U		<0.0079	U		0.0022	J		<0.0053	U	
		<0.011	J	U	<0.0086	U		<0.0086	J	U	<0.0086	J	U	0.0025	J		<0.0058	U	
		<0.021	U		<0.017	U		<0.017	U		<0.017	U		0.003	J		<0.011	U	
		<0.011	U		<0.0087	U		<0.0087	U		<0.0087	U		<0.0072	U		<0.0059	U	
	20 ft	<1.2	U		<0.96	U		<0.96	U		<0.96	U		<0.79	U		<0.64	U	
		<0.44	U		<0.35	U		<0.35	U		0.034	J		<0.29	U		<0.23	U	
		<0.01	U		<0.0079	J	U	<0.0079	J	U	<0.0079	J	U	0.0022	J		<0.0053	U	
		<0.11	U		<0.084	U		<0.084	U		<0.084	U		<0.069	U		<0.056	U	
		<0.043	U		<0.034	U		<0.034	U		<0.034	U		<0.028	U		<0.023	U	
		<0.015	U		<0.012	U		<0.012	U		<0.012	U		<0.0096	U		<0.0079	U	
	30 ft	<1.2	U		<0.98	U		<0.98	U		<0.98	U		<0.81	U		<0.66	U	
		<0.92	U		<0.72	U		<0.72	U		<0.72	U		<0.6	U		<0.49	U	
		<0.034	U		<0.026	U		<0.026	U		<0.026	U		<0.022	U		<0.018	U	
		<0.061	U		<0.047	U		<0.048	U		<0.048	U		<0.039	U		<0.032	U	
		<0.011	U		<0.0089	U		<0.0089	U		<0.0089	J	U	0.0022	J		<0.006	U	
		<0.039	U		<0.031	U		<0.031	U		<0.031	U		<0.025	U		<0.021	U	
VMP-41	10 ft	<0.0093	U		<0.0073	U		<0.0073	U		<0.0073	U		<0.006	U		<0.0049	U	
		<0.011	U		<0.0089	U		<0.0089	U		<0.0089	U		0.0032	J		<0.006	U	
		<0.011	U		<0.0089	U		<0.0089	U		<0.0089	U		0.0033	J		<0.006	U	
		<0.01	U		<0.0082	U		<0.0082	U		<0.0082	U		0.0029	J		<0.0055	U	
		<0.011	U		<0.0088	U		<0.0088	U		<0.0088	U		0.002	J		<0.0059	U	
		<0.01	U		<0.008	U		<0.008	U		<0.008	U		<0.0066	U		<0.0054	U	
	20 ft	<0.0072	U		<0.0056	U		<0.0056	U		<0.0056	U		0.003	J		<0.0038	U	
		<0.0073	U		<0.0057	U		<0.0057	U		<0.0057	U		0.0032	J		<0.0039	U	
		<0.011	U		<0.0087	U		<0.0087	U		<0.0087	U		0.0026	J		<0.0058	U	
		<0.011	U		<0.0089	U		<0.0089	J	U	<0.0089	J	U	0.0028	J		<0.006	U	
		<0.012	U		<0.0091	U		<0.0091	U		<0.0091	U		0.0027	J		<0.0061	U	
		<0.01	U		<0.0082	U		<0.0082	U		<0.0082	U		0.0023	J		<0.0055	U	
		<0.011	U		<0.0085	U		<0.0085	U		<0.0085	U		0.0032	J		<0.0057	U	
		<0.011	U		<0.0084	U		<0.0084	U		<0.0084	U		0.0015	J		<0.0057	U	
		<0.011	U		<0.0083	U		<0.0083	U		<0.0083	U		<0.0068	U		<0.0056	U	

SEE LAST PAGE OF TABLE FOR NOTES

TABLE 6
CUMULATIVE SUMMARY OF SOIL VAPOR ANALYTICAL DETECTIONS AND SCREENING RESULTS: PUBLIC WORKS YARD AND WRR - VOCs

Location	Depth	1,2-Dibromoethane			1,2-Dichlorobenzene			1,3-Dichlorobenzene			1,4-Dichlorobenzene			Dichlorodifluoromethane			1,1-Dichloroethane		
		0.048			1700						6800			1700			4200		
		Result (mg/m^3)	Lab Quals	URS Quals	Result (mg/m^3)	Lab Quals	URS Quals	Result (mg/m^3)	Lab Quals	URS Quals	Result (mg/m^3)	Lab Quals	URS Quals	Result (mg/m^3)	Lab Quals	URS Quals	Result (mg/m^3)	Lab Quals	URS Quals
VMP-41	30 ft	<0.0073	U		<0.0057	U		<0.0057	U		<0.0057	U		0.003	J		<0.0039	U	
		<0.012	U		<0.0093	U		<0.0093	U		<0.0093	J	U	0.0031	J		<0.0063	U	
		<0.011	U		<0.0085	U		<0.0085	U		<0.0085	U		0.0032	J		<0.0057	U	
		<0.011	U		<0.0085	U		<0.0085	U		<0.0085	U		0.0027	J		<0.0057	U	
		<0.012	U		<0.0091	U		<0.0091	U		<0.0091	U		0.0018	J		<0.0061	U	
		<0.01	U		<0.0081	U		<0.0081	U		<0.0081	U		0.0019	J		<0.0055	U	
VMP-55	20 ft	<26	U		<21	U		<21	U		<21	U		<17	U		<14	U	
		<44	U		<35	U		<35	U		<35	U		<29	U		<23	U	
		<6.1	U		<4.7	U		<4.8	U		<4.8	U		<3.9	U		<3.2	U	
		<1.7	U		<1.3	U		<1.3	U		<1.3	U		<1.1	U		<0.89	U	

TABLE 6
CUMULATIVE SUMMARY OF SOIL VAPOR ANALYTICAL DETECTIONS AND SCREENING RESULTS: PUBLIC WORKS YARD AND WRR - VOCs

Location	Depth	1,2-Dichloroethane			1,1-Dichloroethene			cis-1,2-Dichloroethene			trans-1,2-Dichloroethene			Dichloromethane (Methylene chloride)			1,2-Dichloropropane		
		0.81			1600			1100000			510			45			2.3		
		Result (mg/m^3)	Lab Quals	URS Quals	Result (mg/m^3)	Lab Quals	URS Quals	Result (mg/m^3)	Lab Quals	URS Quals	Result (mg/m^3)	Lab Quals	URS Quals	Result (mg/m^3)	Lab Quals	URS Quals	Result (mg/m^3)	Lab Quals	URS Quals
VMP-10	5 ft	<0.004	U		<0.004	U		<0.004	U		<0.004	U		<0.003	U		<0.005	U	
		<0.0053	U		<0.0052	U		<0.0052	U		<0.0052	U		<0.0046	U		<0.0061	U	
		<0.0049	U		<0.0048	U		<0.0048	U		<0.0048	U		<0.0042	U		<0.0056	U	
		<0.0048	U		<0.0047	U		<0.0047	U		<0.0047	U		<0.0041	U		<0.0055	U	
		<0.0044	U		<0.0044	U		<0.0044	U		<0.0044	U		<0.0038	J	U	<0.0051	U	
		<0.0054	U		<0.0053	U		<0.0053	U		<0.0053	U		0.00098	J		<0.0062	U	
		<0.0028	U		<0.0028	U		<0.0028	U		<0.0028	U		0.0014	J		<0.0032	U	
		<0.0035	U		<0.0035	U		<0.0035	U		<0.0035	U		0.0014	J		<0.004	U	
		<0.0038	U		<0.0037	U		<0.0037	U		<0.0037	U		<0.033	J	U	<0.0043	U	
		<0.0039	U		<0.0038	U		<0.0038	U		<0.0038	U		<0.034	J	U	<0.0044	U	
		<0.0061	U		<0.006	U		<0.006	U		<0.006	U		<0.053	U		<0.007	U	
		<0.0057	U		<0.0056	U		<0.0056	U		<0.0056	U		<0.049	U		<0.0065	U	
		<0.0063	U		<0.0062	U		<0.0062	U		<0.0062	U		<0.054	J	U	<0.0072	U	
		<0.0065	U		<0.0064	U		<0.0064	U		<0.0064	U		<0.056	U		<0.0074	U	
		<0.0054	U		<0.0053	U		<0.0053	U		<0.0053	U		<0.046	J	U	<0.0062	U	
		<0.0047	U		<0.0046	U		<0.0046	U		<0.0046	U		<0.04	U		<0.0054	U	
	10 ft	<0.004	U		<0.004	U		<0.004	U		<0.004	U		<0.004	U		<0.005	U	
		<0.0053	U		<0.0052	U		<0.0052	U		<0.0052	U		<0.0046	U		<0.0061	U	
		<0.0052	U		<0.0051	U		<0.0051	U		<0.0051	U		0.001	J		<0.006	U	
		<0.0041	U		<0.004	U		<0.004	U		<0.004	U		<0.0035	U		<0.0047	U	
		<0.0053	U		<0.0052	U		<0.0052	J	U	<0.0052	U		0.016			<0.0061	U	
		<0.0056	U		<0.0055	U		<0.0055	U		<0.0055	U		<0.0048	J	U	<0.0064	U	
		<0.0036	U		<0.0035	U		0.0031	J		<0.0035	U		0.002	J		<0.0041	U	
		<0.0036	U		<0.0035	U		0.0018	J		<0.0035	U		0.002	J		0.00064	J	
		<0.0035	U		<0.0035	U		<0.0035	U		<0.0035	U		0.0035			<0.004	U	
		<0.0037	U		<0.0036	U		<0.0036	U		<0.0036	U		0.0025	J		<0.0042	U	
		<0.0039	U		<0.0038	U		<0.0038	U		<0.0038	U		0.0028	J		0.00091	J	
		<0.0038	U		<0.0037	U		<0.0037	U		<0.0037	U		<0.033	J	U	<0.0043	U	
		<0.0064	U		<0.0063	U		<0.0063	U		<0.0063	U		<0.055	U		<0.0073	U	
		<0.0051	U		<0.005	U		<0.005	U		<0.005	U		0.002	J		<0.0058	U	
		<0.0059	U		<0.0057	U		<0.0057	U		<0.0057	U		<0.05	U		<0.0067	U	
		<0.0055	U		<0.0054	U		<0.0054	U		<0.0054	U		<0.048	U		<0.0063	U	
		<0.0051	U		<0.005	U		<0.005	U		<0.005	U		<0.044	U		<0.0058	U	

SEE LAST PAGE OF TABLE FOR NOTES

TABLE 6
CUMULATIVE SUMMARY OF SOIL VAPOR ANALYTICAL DETECTIONS AND SCREENING RESULTS: PUBLIC WORKS YARD AND WRR - VOCs

Location	Depth	1,2-Dichloroethane			1,1-Dichloroethene			cis-1,2-Dichloroethene			trans-1,2-Dichloroethene			Dichloromethane (Methylene chloride)			1,2-Dichloropropane		
		0.81			1600			1100000			510			45			2.3		
		Result (mg/m^3)	Lab Quals	URS Quals	Result (mg/m^3)	Lab Quals	URS Quals	Result (mg/m^3)	Lab Quals	URS Quals	Result (mg/m^3)	Lab Quals	URS Quals	Result (mg/m^3)	Lab Quals	URS Quals	Result (mg/m^3)	Lab Quals	URS Quals
VMP-10	20 ft	<0.004	U		<0.004	U		<0.004	U		<0.004	U		<0.003	U		<0.005	U	
		<0.005	U		<0.004	U		<0.004	U		<0.004	U		<0.004	U		<0.005	U	
		<0.0056	U		<0.0055	U		<0.0055	U		<0.0055	U		<0.0048	J	U	<0.0064	U	
		<0.0052	U		<0.0051	U		<0.0051	U		<0.0051	U		<0.026		U	<0.006	U	
		<0.0099	U		<0.0097	U		<0.0097	U		<0.0097	U		<0.0085	U		<0.011	U	
		<0.005	U		<0.0049	U		<0.0049	U		<0.0049	U		0.0026	J		<0.0057	U	
		<0.0049	U		<0.0048	U		<0.0048	U		<0.0048	U		<0.0042	U		<0.0056	U	
		<0.0059	U		<0.0058	U		<0.0058	U		<0.0058	U		0.0068			<0.0068	U	
		<0.0055	U		<0.0054	U		<0.0054	U		<0.0054	U		<0.0047	U		<0.0063	U	
		<0.0036	U		<0.0035	U		0.0011	J		<0.0035	U		0.0017	J		<0.0041	U	
		<0.0034	U		<0.0033	U		<0.0033	U		<0.0033	U		0.00031	J		<0.0039	U	
		<0.0038	U		<0.0037	U		<0.0037	U		<0.0037	U		<0.033	J	U	<0.0043	U	
		<0.0036	U		<0.0035	U		<0.0035	U		<0.0035	U		<0.031	J	U	<0.0041	U	
		<0.0064	U		<0.0063	U		<0.0063	U		<0.0063	U		<0.055	U		<0.0074	U	
		<0.0056	U		<0.0055	U		<0.0055	U		<0.0055	U		<0.048	U		<0.0064	U	
		<0.0063	U		<0.0061	U		<0.0061	U		<0.0061	U		<0.054	U		<0.0072	U	
		<0.0054	U		<0.0053	U		<0.0053	U		<0.0053	U		<0.046	J	U	<0.0061	U	
		<0.0053	U		<0.0052	U		<0.0052	U		<0.0052	U		<0.046	U		<0.006	U	
	30 ft	<0.005	U		<0.004	U		<0.004	U		<0.004	U		<0.004	U		<0.005	U	
		<0.004	U		<0.0039	U		<0.0039	U		<0.0039	U		<0.034	U		<0.0045	U	
		<0.0035	U		<0.0034	U		<0.0034	U		<0.0034	U		<0.03	J	U	<0.004	U	
		<0.0061	U		<0.0059	U		<0.0059	U		<0.0059	U		0.0053	J		<0.0069	U	
		<0.0061	U		<0.006	U		<0.006	U		<0.006	U		<0.053	U		<0.007	U	
		<0.0058	U		<0.0057	U		<0.0057	U		<0.0057	U		<0.05	U		<0.0066	U	
		<0.0054	U		<0.0053	U		<0.0053	U		<0.0053	U		<0.046	J	U	<0.0062	U	
		<0.0058	U		<0.0057	U		<0.0057	U		<0.0057	U		0.00062	J		<0.0066	U	

SEE LAST PAGE OF TABLE FOR NOTES

TABLE 6
CUMULATIVE SUMMARY OF SOIL VAPOR ANALYTICAL DETECTIONS AND SCREENING RESULTS: PUBLIC WORKS YARD AND WRR - VOCs

Location	Depth	1,2-Dichloroethane			1,1-Dichloroethene			cis-1,2-Dichloroethene			trans-1,2-Dichloroethene			Dichloromethane (Methylene chloride)			1,2-Dichloropropane		
		0.81			1600			1100000			510			45			2.3		
		Result (mg/m^3)	Lab Quals	URS Quals	Result (mg/m^3)	Lab Quals	URS Quals	Result (mg/m^3)	Lab Quals	URS Quals	Result (mg/m^3)	Lab Quals	URS Quals	Result (mg/m^3)	Lab Quals	URS Quals	Result (mg/m^3)	Lab Quals	URS Quals
VMP-11	5 ft	<0.036	U		<0.035	U		<0.035	U		<0.035	U		<0.031	U		<0.041	U	
		<0.005	U		<0.0049	U		<0.0049	U		<0.0049	U		<0.0043	U		<0.0057	U	
		<0.0052	U		<0.0051	U		<0.0051	U		<0.0051	U		<0.0045	U		<0.006	U	
		<0.0046	U		<0.0045	U		<0.0045	U		<0.0045	U		0.0011	J		<0.0053	U	
		<0.044	U		<0.043	U		<0.043	U		<0.043	U		0.0086	J		<0.05	U	
		<0.06	U		<0.059	U		<0.059	U		<0.059	U		<0.052	U		<0.069	U	
		<0.012	U		<0.012	U		<0.012	U		<0.012	U		<0.01	J	U	<0.014	U	
		<0.0035	U		<0.0035	U		<0.0035	U		<0.0035	U		0.0072			<0.004	U	
		0.00084	J		<0.0039	U		<0.0039	U		<0.0039	U		<0.034	J	U	<0.0045	U	
		<0.0051	J	U	<0.005	U		<0.005	U		<0.005	U		<0.044	J	U	<0.0059	U	
		<0.0057	U		<0.0056	U		<0.0056	U		<0.0056	U		0.0082	J		<0.0065	U	
		<0.29	U		<0.28	U		<0.28	U		<0.28	U		0.31	J		<0.33	U	
		<0.0061	U		<0.006	U		<0.006	U		<0.006	U		<0.052	J	U	<0.007	U	
		<0.0062	U		<0.0061	U		<0.0061	U		<0.0061	U		<0.053	U		<0.0071	U	
		<0.0056	U		<0.0055	U		<0.0055	U		<0.0055	U		<0.048	U		<0.0064	U	
	8 ft	<0.005	U		<0.004	U		<0.004	U		<0.004	U		<0.004	U		<0.005	U	
		<0.0052	U		<0.0051	U		<0.0051	U		<0.0051	U		0.047			<0.006	U	
		<0.0052	U		<0.0051	U		<0.0051	U		<0.0051	U		<0.0045	U		<0.006	U	
		<0.005	U		<0.005	U		<0.005	U		<0.005	U		<0.0043	U		<0.0058	U	
		<0.0048	U		<0.0046	U		<0.0046	U		<0.0046	U		<0.0041	U		<0.0054	U	
		<0.022	U		<0.022	U		<0.022	U		<0.022	U		<0.019	U		<0.026	U	
		<0.019	U		<0.019	U		<0.019	U		<0.019	U		0.0027	J		<0.022	U	
		<0.06	U		<0.059	U		<0.059	U		<0.059	U		<0.052	U		<0.069	U	
		<0.0036	U		<0.0035	U		0.0011	J		<0.0035	U		<0.003	J	U	<0.0041	U	
		<0.0035	U		<0.0034	U		<0.0034	U		<0.0034	U		0.0029	J		<0.004	U	
		<0.004	U		<0.0039	U		<0.0039	U		<0.0039	U		<0.034	J	U	<0.0045	U	
		<0.004	U		<0.0039	U		<0.0039	U		<0.0039	U		0.0047	J		<0.0045	U	
		<0.0058	U		<0.0057	U		<0.0057	U		<0.0057	U		0.0093	J		<0.0066	U	
		<0.0058	U		<0.0057	U		<0.0057	U		<0.0057	U		<0.05	J	U	<0.0067	U	
		<0.04	U		<0.039	U		<0.039	U		<0.039	U		<0.34	U		<0.046	U	
		<0.0057	U		<0.0056	U		<0.0056	U		<0.0056	U		<0.049	U		<0.0065	U	
		<0.0056	U		<0.0055	U		<0.0055	U		<0.0055	U		<0.048	U		<0.0064	U	
		<0.0058	U		<0.0057	U		<0.0057	U		<0.0057	U		<0.05	U		<0.0067	U	

SEE LAST PAGE OF TABLE FOR NOTES

TABLE 6
CUMULATIVE SUMMARY OF SOIL VAPOR ANALYTICAL DETECTIONS AND SCREENING RESULTS: PUBLIC WORKS YARD AND WRR - VOCs

Location	Depth	1,2-Dichloroethane			1,1-Dichloroethene			cis-1,2-Dichloroethene			trans-1,2-Dichloroethene			Dichloromethane (Methylene chloride)			1,2-Dichloropropane		
		0.81			1600			1100000			510			45			2.3		
		Result (mg/m^3)	Lab Quals	URS Quals	Result (mg/m^3)	Lab Quals	URS Quals	Result (mg/m^3)	Lab Quals	URS Quals	Result (mg/m^3)	Lab Quals	URS Quals	Result (mg/m^3)	Lab Quals	URS Quals	Result (mg/m^3)	Lab Quals	URS Quals
VMP-11	29 ft	<34	U		<34	U		<34	U		<34	U		<30	U		<39	U	
		<0.13	U		<0.13	U		<0.13	U		<0.13	U		<0.11	U		<0.15	U	
		<1.9	U		<1.8	U		<1.8	U		<1.8	U		<1.6	U		<2.1	U	
		<1.3	U		<1.3	U		<1.3	U		<1.3	U		<1.1	U		<1.5	U	
		<0.005	U		<0.005	U		<0.005	U		<0.005	U		<0.0043	U		<0.0058	U	
		<0.038	U		<0.037	U		<0.037	U		<0.037	U		<0.033	U		<0.044	U	
		<0.0056	U		<0.0055	U		<0.0055	U		<0.0055	U		0.0021	J		<0.0064	U	
		<0.0056	U		<0.0055	U		<0.0055	U		<0.0055	U		<0.0048	J	U	<0.0064	U	
		<0.0035	U		<0.0035	U		<0.0035	U		<0.0035	U		<0.003	J	U	<0.004	U	
		<0.0034	U		<0.0033	U		<0.0033	U		<0.0033	U		<0.0029	U		<0.0039	U	
		<0.0035	U		<0.0035	U		<0.0035	U		<0.0035	U		0.0021	J		<0.004	U	
		<0.0035	U		<0.0035	U		<0.0035	U		<0.0035	U		0.002	J		<0.004	U	
		<0.006	U		<0.0059	U		<0.0059	U		<0.0059	U		<0.051	U		<0.0068	U	
		<0.0058	U		<0.0057	U		<0.0057	U		<0.0057	U		<0.05	J	U	<0.0067	U	
		<0.0058	U		<0.0056	U		<0.0056	U		<0.0056	U		<0.05	U		<0.0066	U	
		<0.0056	U		<0.0055	U		<0.0055	U		<0.0055	U		<0.048	U		<0.0064	U	
		<0.0094	U		<0.0092	U		<0.0092	U		<0.0092	U		<0.081	U		<0.011	U	
	38 ft	<100	U		<98	U		<98	U		<98	U		<86	U		<110	U	
		<0.26	U		<0.26	U		<0.26	U		<0.26	U		<0.23	U		<0.3	U	
		<0.93	U		<0.91	U		<0.91	U		<0.91	U		<0.8	U		<1	U	
		<0.44	U		<0.43	U		<0.43	U		<0.43	U		<0.38	U		<0.5	U	
		<0.0061	U		<0.0059	U		<0.0059	U		<0.0059	U		<0.052	U		<0.0069	U	
		<0.0056	U		<0.0055	U		<0.0055	U		<0.0055	U		<0.048	J	U	<0.0064	U	
		<0.0061	U		<0.0059	U		<0.0059	U		<0.0059	U		<0.052	U		<0.0069	U	
		<0.0058	U		<0.0057	U		<0.0057	U		<0.0057	U		<0.05	U		<0.0067	U	
		<0.0059	U		<0.0058	U		<0.0058	U		<0.0058	U		<0.051	U		<0.0068	U	
		<0.0057	U		<0.0056	U		<0.0056	U		<0.0056	U		<0.049	U		<0.0065	U	

SEE LAST PAGE OF TABLE FOR NOTES

TABLE 6
CUMULATIVE SUMMARY OF SOIL VAPOR ANALYTICAL DETECTIONS AND SCREENING RESULTS: PUBLIC WORKS YARD AND WRR - VOCs

Location	Depth	1,2-Dichloroethane			1,1-Dichloroethene			cis-1,2-Dichloroethene			trans-1,2-Dichloroethene			Dichloromethane (Methylene chloride)			1,2-Dichloropropane		
		0.81			1600			1100000			510			45			2.3		
		Result (mg/m^3)	Lab Quals	URS Quals	Result (mg/m^3)	Lab Quals	URS Quals	Result (mg/m^3)	Lab Quals	URS Quals	Result (mg/m^3)	Lab Quals	URS Quals	Result (mg/m^3)	Lab Quals	URS Quals	Result (mg/m^3)	Lab Quals	URS Quals
VMP-12	5 ft	<13	U		<12	U		<12	U		<12	U		<11	U		<15	U	
		<5.4	U		<5.3	U		<5.3	U		<5.3	U		<4.7	U		<6.2	U	
		<54	U		<53	U		<53	U		<53	U		<46	U		<61	U	
		<2.5	U		<2.4	U		<2.4	U		<2.4	U		<2.1	U		<2.8	U	
		<18	U		<18	U		<18	U		<18	U		<16	U	UJ	<21	U	
		<4.7	U		<4.6	U		<4.6	U		<4.6	U		<4	U		<5.3	U	
		<0.0033	U		<0.0032	U		<0.0032	U		<0.0032	U		0.0026	J		<0.0038	U	
		<0.037	U		<0.036	U		<0.036	U		<0.036	U		0.011	J		<0.042	U	
		<0.0037	U		<0.0036	U		<0.0036	U		<0.0036	U		<0.032	J	U	<0.0042	U	
		<0.0039	U		<0.0039	U		<0.0039	U		<0.0039	U		0.0074	J		<0.0045	U	
		<0.0036	U		<0.0035	U		<0.0035	U		<0.0035	U		0.045			<0.0041	U	
		<0.0061	U		<0.0059	U		<0.0059	U		<0.0059	U		<0.052	U		<0.0069	U	
		<0.0054	U		<0.0053	U		<0.0053	U		<0.0053	U		0.0019	J		<0.0062	U	
		<0.0057	U		<0.0056	U		<0.0056	U		<0.0056	U		<0.049	U		<0.0065	U	
		<0.0055	U		<0.0054	U		<0.0054	U		<0.0054	U		<0.047	U		<0.0063	U	
		<0.0054	U		<0.0053	U		<0.0053	U		<0.0053	U		<0.047	U		<0.0062	U	
	11.5 ft	<22	U		<22	U		<22	U		<22	U		<19	U		<25	U	
		<7	U		<6.8	U		<6.8	U		<6.8	U		<6	U		<8	U	
		<6	U		<5.9	U		<5.9	U		<5.9	U		<5.2	U		<6.9	U	
		<5.4	U		<5.3	U		<5.3	U		<5.3	U		<4.6	U		<6.2	U	
		<4.7	U		<4.6	U		<4.6	U		<4.6	U		<4	U		<5.3	U	
		<16	U		<16	U		<16	U		<16	U		<14	U	UJ	<19	U	
		<5.7	U		<5.6	U		<5.6	U		<5.6	U		<4.9	U		<6.5	U	
		<0.046	U		<0.045	U		<0.045	U		<0.045	U		<0.039	U		<0.052	U	
		<0.42	U		<0.42	U		<0.42	U		<0.42	U		0.096	J		<0.48	U	
		<0.039	U		<0.038	U		<0.038	U		<0.038	U		0.0081	J		<0.044	U	
		<0.0061	U		<0.006	U		<0.006	U		<0.006	U		0.0016	J		<0.007	U	
		<0.0058	U		<0.0057	U		<0.0057	U		<0.0057	U		<0.05	U		<0.0067	U	
		<0.0058	U		<0.0057	U		<0.0057	U		<0.0057	U		<0.05	U		<0.0067	U	
		<0.0056	U		<0.0055	U		<0.0055	U		<0.0055	U		<0.048	U		<0.0064	U	
		<0.0059	U		<0.0057	U		<0.0057	U		<0.0057	U		<0.05	U		<0.0067	U	
		<0.0054	U		<0.0053	U		<0.0053	U		<0.0053	U		<0.046	U		<0.0062	U	

SEE LAST PAGE OF TABLE FOR NOTES

TABLE 6
CUMULATIVE SUMMARY OF SOIL VAPOR ANALYTICAL DETECTIONS AND SCREENING RESULTS: PUBLIC WORKS YARD AND WRR - VOCs

Location	Depth	1,2-Dichloroethane			1,1-Dichloroethene			cis-1,2-Dichloroethene			trans-1,2-Dichloroethene			Dichloromethane (Methylene chloride)			1,2-Dichloropropane		
		0.81			1600			1100000			510			45			2.3		
		Result (mg/m^3)	Lab Quals	URS Quals	Result (mg/m^3)	Lab Quals	URS Quals	Result (mg/m^3)	Lab Quals	URS Quals	Result (mg/m^3)	Lab Quals	URS Quals	Result (mg/m^3)	Lab Quals	URS Quals	Result (mg/m^3)	Lab Quals	URS Quals
VMP-12	25 ft	<46	U		<45	U		<45	U		<45	U		<39	U		<52	U	
		<8.9	U		<8.7	U		<8.7	U		<8.7	U		<7.6	U		<10	U	
		<0.44	U		<0.43	U		<0.43	U		<0.43	U		<0.38	U		<0.5	U	
		<11	U		<10	U		<10	U		<10	U		<9.2	U		<12	U	
		<18	U		<17	U		<17	U		<17	U		<15	U	UJ	<20	U	
		<11	U		<11	U		<11	U		<11	U		<9.6	U		<13	U	
		11	J		<12	U		<12	U		<12	U		9.6	J		<14	U	
		<4.8	U		<4.8	U		<4.8	U		<4.8	U		<4.2	U		<5.5	U	
		<35	U		<35	U		<35	U		<35	U		5.8	J		<40	U	
		<3.7	U		<3.6	U		<3.6	U		<3.6	U		3.3			<4.2	U	
		<4.1	U		<4	U		<4	U		<4	U		1	J		<4.6	U	
		<4.1	U		<4	U		<4	U		<4	U		0.49	J		<4.6	U	
		<1.8	U		<1.7	U		<1.7	U		<1.7	U		0.16	J		<2	U	
		<3.2	U		<3.2	U		<3.2	U		<3.2	U		1.8	J	J	14		J
		<11	U		<10	U		<10	U		<10	U		<92	U		<12	U	
		<5.6	U		<5.5	U		<5.5	U		<5.5	U		<4.8	U		<6.4	U	
		0.0094	J		<0.1	U		<0.1	U		<0.1	U		<0.93	U		<0.12	U	
	39 ft	<48	U		<47	U		<47	U		<47	U		<41	U		<55	U	
		<17	U		<17	U		<17	U		<17	U		<15	U	UJ	<19	U	
		<35	U		<35	U		<35	U		<35	U		6.4	J		<40	U	
		<18	U		<17	U		<17	U		<17	U		3.8	J		<20	U	
		<8.1	U		<8	U		<8	U		<8	U		2.7	J		<9.3	U	
		<21	U		<21	U		<21	U		<21	U		7.1	J		<24	U	
		<9.8	U		1	J		<9.6	U		<9.6	U		9.5			21		
		<17	U		<16	U		<16	U		<16	U		<140	U		<19	U	
		<7.4	U		<7.2	U		<7.2	U		<7.2	U		<6.3	U		<8.4	U	
		<18	U		<17	U		<17	U		<17	U		6.6	J		<20	U	

SEE LAST PAGE OF TABLE FOR NOTES

TABLE 6
CUMULATIVE SUMMARY OF SOIL VAPOR ANALYTICAL DETECTIONS AND SCREENING RESULTS: PUBLIC WORKS YARD AND WRR - VOCs

Location	Depth	1,2-Dichloroethane			1,1-Dichloroethene			cis-1,2-Dichloroethene			trans-1,2-Dichloroethene			Dichloromethane (Methylene chloride)			1,2-Dichloropropane		
		0.81			1600			1100000			510			45			2.3		
		Result (mg/m^3)	Lab Quals	URS Quals	Result (mg/m^3)	Lab Quals	URS Quals	Result (mg/m^3)	Lab Quals	URS Quals	Result (mg/m^3)	Lab Quals	URS Quals	Result (mg/m^3)	Lab Quals	URS Quals	Result (mg/m^3)	Lab Quals	URS Quals
VMP-13	5 ft	<9.8	U		<9.6	U		<9.6	U		<9.6	U		<8.4	U		<11	U	
		<0.036	U		<0.035	U		<0.035	U		<0.035	U		<0.03	U		<0.041	U	
		<0.0047	U		<0.0046	U		<0.0046	U		<0.0046	U		<0.004	U		<0.0054	U	
		<0.0056	U		<0.0055	U		<0.0055	U		<0.0055	U		<0.0048	U		<0.0064	U	
		<0.011	U		<0.011	U		<0.011	U		<0.011	U		0.0082	J		<0.013	U	
		<0.012	U		<0.012	U		<0.012	U		<0.012	U		0.0085	J		<0.014	U	
		<0.011	U		<0.01	U		<0.01	U		<0.01	U		0.004	J		<0.012	U	
		<0.0037	U		<0.0036	U		<0.0036	U		<0.0036	U		<0.0032	J	U	<0.0042	U	
		<0.031	U		<0.031	U		<0.031	U		<0.031	U		0.0072	J	J	<0.036	U	
		<0.0036	U		<0.0035	U		<0.0035	U		<0.0035	U		<0.031	U		<0.0041	U	
		0.0011	J		<0.0037	U		<0.0037	U		<0.0037	U		<0.032	J	U	<0.0043	U	
		0.0008	J		<0.0037	U		<0.0037	U		<0.0037	U		<0.032	J	U	<0.0043	U	
		<0.0058	U		<0.0057	U		<0.0057	U		<0.0057	U		0.0028	J		<0.0067	U	
		<0.0063	U		<0.0062	U		<0.0062	U		<0.0062	U		<0.054	U		<0.0072	U	
		<0.0055	U		<0.0054	U		<0.0054	U		<0.0054	U		<0.047	J	U	<0.0063	U	
		<0.0059	U		<0.0057	U		<0.0057	U		<0.0057	U		<0.05	J	U	<0.0067	U	
		<0.0056	U		<0.0055	U		<0.0055	U		<0.0055	U		<0.048	U		<0.0064	U	
	10.5 ft	<1.2	U		<1.2	U		<1.2	U		<1.2	U		<1	U		<1.4	U	
		<1.2	U		<1.2	U		<1.2	U		<1.2	U		<1.1	U		<1.4	U	
		<0.013	U		<0.013	U		<0.013	U		<0.013	U		<0.011	U		<0.015	U	
		<0.013	U		<0.012	U		<0.012	U		<0.012	U		<0.011	U		<0.015	U	
		<0.0052	U		<0.0051	U		<0.0051	U		<0.0051	U		<0.0045	U		<0.006	U	
		<0.0055	U		<0.0054	U		<0.0054	U		<0.0054	U		<0.0047	U		<0.0062	U	
		<2.2	U		<2.1	U		<2.1	U		<2.1	U		<1.8	U		<2.5	U	
		<2.1	U		<2	U		<2	U		<2	U		<1.8	U		<2.4	U	
		<0.0056	U		<0.0055	U		<0.0055	U		<0.0055	U		<0.0048	J	U	<0.0064	U	
		<0.12	U		<0.12	U		<0.12	U		<0.12	U		<0.1	U		<0.14	U	
		<0.0036	U		<0.0035	U		<0.0035	U		<0.0035	U		0.0044			<0.0041	U	
		<0.0099	U		<0.0097	U		<0.0097	U		<0.0097	U		<0.0085	U		<0.011	U	
		<0.014	U		<0.014	U		<0.014	U		<0.014	U		<0.012	U		<0.016	U	
		<0.0035	J	U	<0.0035	U		<0.0035	U		<0.0035	U		0.0016	J		0.0011	J	
		<0.0038	U		<0.0037	U		<0.0037	U		<0.0037	U		<0.032	J	U	<0.0043	U	
		<0.005	U		<0.0049	U		<0.0049	U		<0.0049	U		0.0022	J		<0.0057	U	
		<0.006	U		<0.0059	U		<0.0059	U		<0.0059	U		0.0043	J		<0.0068	U	
		<0.0051	U		<0.005	U		<0.005	U		<0.005	U		<0.044	U		<0.0058	U	
		<0.0056	U		<0.0055	U		<0.0055	U		<0.0055	U		<0.048	U		<0.0064	U	
		<0.0035	U		<0.0035	U		<0.0035	U		<0.0035	U		<0.03	U		<0.004	U	
		0.0016	J		<0.0058	U		<0.0058	U		0.002	J		<0.051	U		<0.0068	U	
		<0.0057	U		<0.0056	U		<0.0056	U		<0.0056	U		<0.049	U		<0.0065	U	
		<0.0051	U		<0.005	U		<0.005	U		<0.005	U		<0.044	U		<0.0058	U	

SEE LAST PAGE OF TABLE FOR NOTES

TABLE 6
CUMULATIVE SUMMARY OF SOIL VAPOR ANALYTICAL DETECTIONS AND SCREENING RESULTS: PUBLIC WORKS YARD AND WRR - VOCs

Location	Depth	1,2-Dichloroethane			1,1-Dichloroethene			cis-1,2-Dichloroethene			trans-1,2-Dichloroethene			Dichloromethane (Methylene chloride)			1,2-Dichloropropane		
		0.81			1600			1100000			510			45			2.3		
		Result (mg/m^3)	Lab Quals	URS Quals	Result (mg/m^3)	Lab Quals	URS Quals	Result (mg/m^3)	Lab Quals	URS Quals	Result (mg/m^3)	Lab Quals	URS Quals	Result (mg/m^3)	Lab Quals	URS Quals	Result (mg/m^3)	Lab Quals	URS Quals
VMP-13	21.5 ft	<62	U		<60	U		<60	U		<60	U		<53	U		<70	U	
		<9.8	U		<9.6	U		<9.6	U		<9.6	U		9.2			<11	U	
		<19	U		<18	U		<18	U		<18	U		28			<22	U	
		<2.8	U		<2.8	U		<2.8	U		<2.8	U		0.51	J		<3.2	U	
		<4.1	U		<4	U		<4	U		<4	U		2.3	J		<4.7	U	
		<0.51	U		<0.5	U		<0.5	U		<0.5	U		<0.44	U		<0.58	U	
		1.4	J		<2.3	U		<2.3	U		<2.3	U		<2	U		<2.6	U	
		1.6	J		<2.3	U		<2.3	U		<2.3	U		<2	U		<2.6	U	
		<0.54	U		<0.53	U		<0.53	U		<0.53	U		0.094	J	J	<0.62	U	
		<0.06	U		<0.059	U		<0.059	U		<0.059	U		0.028	J		0.015	J	
		<0.0038	U		<0.0037	U		<0.0037	U		<0.0037	U		0.0044	J		0.00065	J	
		<0.0061	U		<0.006	U		<0.006	U		<0.006	U		0.0012	J		<0.007	U	
		<0.006	U		<0.0059	U		<0.0059	U		<0.0059	U		<0.051	J	U	<0.0068	U	
		<0.006	U		<0.0058	U		<0.0058	U		<0.0058	U		<0.051	U		<0.0068	U	
		<0.006	U		<0.0059	U		<0.0059	U		<0.0059	U		<0.052	U		<0.0069	U	
		<0.0055	U		<0.0054	U		<0.0054	U		<0.0054	U		<0.047	U		<0.0062	U	
		<0.0055	U		<0.0054	U		<0.0054	U		<0.0054	U		<0.047	U		<0.0063	U	
	29.5 ft	<120	U		<120	U		<120	U		<120	U		<100	U		<140	U	
		<87	U		<86	U		<86	U		<86	U		<75	U		<100	U	
		<57	U		<56	U		<56	U		<56	U		<49	U		<65	U	
		<1.7	U		<1.7	U		<1.7	U		<1.7	U		<1.5	U		<2	U	
		<2.3	U		<2.2	U		<2.2	U		<2.2	U		0.59	J		<2.6	U	
		<6.5	U		<6.4	U		<6.4	U		<6.4	U		<5.6	U		<7.4	U	
		<6.1	U		<6	U		<6	U		<6	U		<5.3	U		<7	U	
		<2.6	U		<2.5	U		<2.5	U		<2.5	U		1.7	J		<3	U	
		<0.17	U		<0.16	U		<0.16	U		<0.16	U		0.02	J		<0.19	U	
		<0.0061	U		<0.0059	U		<0.0059	U		<0.0059	U		<0.052	J	U	<0.0069	U	
		<0.0055	U		<0.0054	U		<0.0054	U		<0.0054	U		<0.047	U		<0.0063	U	

SEE LAST PAGE OF TABLE FOR NOTES

TABLE 6
CUMULATIVE SUMMARY OF SOIL VAPOR ANALYTICAL DETECTIONS AND SCREENING RESULTS: PUBLIC WORKS YARD AND WRR - VOCs

Location	Depth	1,2-Dichloroethane			1,1-Dichloroethene			cis-1,2-Dichloroethene			trans-1,2-Dichloroethene			Dichloromethane (Methylene chloride)			1,2-Dichloropropane		
		0.81			1600			1100000			510			45			2.3		
		Result (mg/m^3)	Lab Quals	URS Quals	Result (mg/m^3)	Lab Quals	URS Quals	Result (mg/m^3)	Lab Quals	URS Quals	Result (mg/m^3)	Lab Quals	URS Quals	Result (mg/m^3)	Lab Quals	URS Quals	Result (mg/m^3)	Lab Quals	URS Quals
VMP-14	5 ft	<0.01	U		<0.01	U		<0.01	U		<0.01	U		<0.009	U		<0.012	U	
		<0.25	U		<0.24	U		<0.24	U		<0.24	U		<0.22	U		<0.29	U	
		<0.0048	U		<0.0048	U		<0.0048	U		<0.0048	U		<0.0042	U		<0.0055	U	
		<0.0053	U		<0.0052	U		<0.0052	U		<0.0052	U		<0.0046	U		<0.0061	U	
		<0.0054	U		<0.0053	U		<0.0053	U		<0.0053	U		0.0022	J		<0.0062	U	
		<5.7	U		<5.6	U		<5.6	U		<5.6	U		<4.9	U		<6.5	U	
		<0.014	U		<0.014	U		<0.014	U		<0.014	U		<0.012	U		<0.016	U	
		0.00037	J		<0.0034	U		<0.0034	U		<0.0034	U		<0.03	J	U	<0.004	U	
		<0.0042	U		<0.0041	U		<0.0041	U		<0.0041	U		0.003	J		<0.0048	U	
		<0.0058	U		<0.0057	U		<0.0057	U		<0.0057	U		0.0033	J		<0.0067	U	
		<0.0054	U		<0.0053	U		<0.0053	U		<0.0053	U		<0.047	J	U	<0.0062	U	
		<0.0062	U		<0.0061	U		<0.0061	U		<0.0061	U		<0.053	U		<0.0071	U	
		<0.0058	U		<0.0057	U		<0.0057	U		<0.0057	U		<0.05	U		<0.0066	U	
	11.5 ft	<1.2	U		<1.2	U		<1.2	U		<1.2	U		<1.1	U		<1.4	U	
		<3.9	U		<3.8	U		<3.8	U		<3.8	U		<3.3	U		<4.4	U	
		<0.34	U		<0.33	U		<0.33	U		<0.33	U		1.2			<0.39	U	
		<0.31	U		<0.3	U		<0.3	U		<0.3	U		1.9			<0.35	U	
		<0.11	U		<0.11	U		<0.11	U		<0.11	U		<0.096	U		<0.13	U	
		<0.11	U		<0.11	U		<0.11	U		<0.11	U		<0.096	U		<0.13	U	
		<0.11	U		<0.11	U		<0.11	U		<0.11	U		<0.096	U		<0.13	U	
		<0.018	U		<0.018	U		<0.018	U		<0.018	U		<0.016	U		<0.021	U	
		<0.56	U		<0.55	U		<0.55	U		<0.55	U		<0.48	U		<0.64	U	
		0.89			<0.86	U		<0.86	U		<0.86	U		<0.75	U		<1	U	
		<3.6	U		<3.5	U		<3.5	U		<3.5	U		<3	U		<4.1	U	
		0.00076	J		<0.0036	U		<0.0036	U		<0.0036	U		0.0018	J		<0.0042	U	
		<0.0037	U		<0.0036	U		<0.0036	U		<0.0036	U		<0.032	J	U	<0.0042	U	
		<1.3	U		<1.3	U		<1.3	U		<1.3	U		<1.1	U		<1.5	U	
		<0.0056	U		<0.0055	U		<0.0055	U		<0.0055	U		0.0052	J		<0.0064	U	
		<0.0052	U		<0.0051	U		<0.0051	U		<0.0051	U		<0.045	U		<0.006	U	
		<0.006	U		<0.0059	U		<0.0059	U		<0.0059	U		<0.052	J	U	<0.0069	U	
		<0.0066	U		<0.0065	U		<0.0065	U		<0.0065	U		<0.057	U		<0.0075	U	
		<0.0057	U		<0.0056	U		<0.0056	U		<0.0056	U		<0.049	U		<0.0066	U	

TABLE 6
CUMULATIVE SUMMARY OF SOIL VAPOR ANALYTICAL DETECTIONS AND SCREENING RESULTS: PUBLIC WORKS YARD AND WRR - VOCs

Location	Depth	1,2-Dichloroethane			1,1-Dichloroethene			cis-1,2-Dichloroethene			trans-1,2-Dichloroethene			Dichloromethane (Methylene chloride)			1,2-Dichloropropane		
		0.81			1600			1100000			510			45			2.3		
		Result (mg/m^3)	Lab Quals	URS Quals	Result (mg/m^3)	Lab Quals	URS Quals	Result (mg/m^3)	Lab Quals	URS Quals	Result (mg/m^3)	Lab Quals	URS Quals	Result (mg/m^3)	Lab Quals	URS Quals	Result (mg/m^3)	Lab Quals	URS Quals
VMP-14	20 ft	<48	U		<47	U		<47	U		<47	U		<41	U		<55	U	
		<59	U		<58	U		<58	U		<58	U		18	J		<67	U	
		<61	U		<60	U		<60	U		<60	U		<52	U		<70	U	
		<160	U		<160	U		<160	U		<160	U		160			<180	U	
		<90	U		<88	U		<88	U		<88	U		<77	U		<100	U	
		<38	U		<38	U		<38	U		<38	U		<33	U		<44	U	
		<14	U		<14	U		<14	U		<14	U		<12	U		<16	U	
		<72	U		<70	U		<70	U		<70	U		<62	U		<82	U	
		<7.1	U		<6.9	U		<6.9	U		<6.9	U		1.9	J	J	<8.1	U	
		<3.9	U		<3.8	U		<3.8	U		<3.8	U		<3.3	U		<4.4	U	
		<6.2	U		<6	U		<6	U		<6	U		<5.3	U		<7	U	
		<28	U		<28	U		<28	U		<28	U		2.6	J		<32	U	
		<10	U		<10	U		<10	U		<10	U		7.7	J		<12	U	
		<0.062	U		<0.06	U		<0.06	U		<0.06	U		<0.53	U		<0.07	U	
		<0.25	U		<0.24	U		<0.24	U		<0.24	U		<2.1	U		<0.28	U	
		<0.063	U		<0.062	U		<0.062	U		<0.062	U		<0.054	U		<0.072	U	
		<0.055	U		<0.054	U		<0.054	U		<0.054	U		<0.47	U		<0.062	U	
	29 ft	<190	U		<180	U		<180	U		<180	U		<160	U		<220	U	
		<130	U		<130	U		<130	U		<130	U		<110	U		<150	U	
		<110	U		<110	U		<110	U		<110	U		<96	U		<130	U	
		<130	U		<120	U		<120	U		<120	U		<110	U		<140	U	
		<45	U		<44	U		<44	U		<44	U		<39	U		<52	U	
		<48	U		<46	U		<46	U		<46	U		<41	U		<54	U	
		<71	U		<70	U		<70	U		<70	U		<61	U		<81	U	
		<96	U		<94	U		<94	U		<94	U		<820	U	UJ	<110	U	
		<40	U		<39	U		<39	U		<39	U		7.7	J	J	<46	U	
		<40	U		<39	U		<39	U		<39	U		<340	U		<46	U	
		<30	U		<29	U		<29	U		<29	U		26			<34	U	
		<0.87	U		<0.86	U		<0.86	U		<0.86	U		<0.75	U		<1	U	

SEE LAST PAGE OF TABLE FOR NOTES

TABLE 6
CUMULATIVE SUMMARY OF SOIL VAPOR ANALYTICAL DETECTIONS AND SCREENING RESULTS: PUBLIC WORKS YARD AND WRR - VOCs

Location	Depth	1,2-Dichloroethane			1,1-Dichloroethene			cis-1,2-Dichloroethene			trans-1,2-Dichloroethene			Dichloromethane (Methylene chloride)			1,2-Dichloropropane		
		0.81			1600			1100000			510			45			2.3		
		Result (mg/m^3)	Lab Quals	URS Quals	Result (mg/m^3)	Lab Quals	URS Quals	Result (mg/m^3)	Lab Quals	URS Quals	Result (mg/m^3)	Lab Quals	URS Quals	Result (mg/m^3)	Lab Quals	URS Quals	Result (mg/m^3)	Lab Quals	URS Quals
VMP-15	5 ft	<0.005	U		<0.005	U		<0.005	U		<0.005	U		<0.004	U		<0.005	U	
		<0.005	U		<0.005	U		<0.005	U		<0.005	U		<0.004	U		<0.005	U	
		<0.0051	U		<0.005	U		<0.005	U		<0.005	U		0.001	J		<0.0058	U	
		<0.12	U		<0.12	U		<0.12	U		<0.12	U		<0.1	U		<0.14	U	
		<0.11	U		<0.11	U		<0.11	U		<0.11	U		0.091	J		<0.13	U	
		<0.27	U		<0.26	U		<0.26	U		<0.26	U		<0.23	U		<0.3	U	
		<0.006	J	U	<0.0059	U		<0.0059	U		<0.0059	U		0.012			<0.0069	U	
		<0.0067	U		<0.0066	U		<0.0066	U		<0.0066	U		<0.0058	J	U	<0.0077	U	
		<0.035	U		<0.034	U		<0.034	U		<0.034	U		<0.03	U		<0.04	U	
		<0.035	U		<0.035	U		<0.035	U		<0.035	U		<0.03	U		<0.04	U	
		<0.004	U		<0.0039	U		<0.0039	U		<0.0039	U		0.0044	J		<0.0046	U	
		<0.006	U		<0.0059	U		<0.0059	U		<0.0059	U		0.0042	J		<0.0069	U	
		<0.0058	U		<0.0057	U		<0.0057	U		<0.0057	U		<0.05	J	U	<0.0067	U	
		<0.0064	U		<0.0063	U		<0.0063	U		<0.0063	U		<0.055	U		<0.0073	U	
		<0.006	U		<0.0059	U		<0.0059	U		<0.0059	U		<0.051	U		<0.0068	U	
		<0.0051	U		<0.005	U		<0.005	U		<0.005	U		<0.044	U		<0.0058	U	

TABLE 6
CUMULATIVE SUMMARY OF SOIL VAPOR ANALYTICAL DETECTIONS AND SCREENING RESULTS: PUBLIC WORKS YARD AND WRR - VOCs

Location	Depth	1,2-Dichloroethane			1,1-Dichloroethene			cis-1,2-Dichloroethene			trans-1,2-Dichloroethene			Dichloromethane (Methylene chloride)			1,2-Dichloropropane		
		0.81			1600			1100000			510			45			2.3		
		Result (mg/m^3)	Lab Quals	URS Quals	Result (mg/m^3)	Lab Quals	URS Quals	Result (mg/m^3)	Lab Quals	URS Quals	Result (mg/m^3)	Lab Quals	URS Quals	Result (mg/m^3)	Lab Quals	URS Quals	Result (mg/m^3)	Lab Quals	URS Quals
VMP-15	21.5 ft	<2.3	U		<2.3	U		<2.2	U		<2.2	U		<2	U		<2.6	U	
		<0.55	U		<0.54	U		<0.54	U		<0.54	U		<0.48	U		<0.63	U	
		<0.65	U		<0.64	U		<0.64	U		<0.64	U		<0.56	U		<0.74	U	
		<0.45	U		<0.44	U		<0.44	U		<0.44	U		<0.39	U		<0.52	U	
		<0.71	U		<0.7	U		<0.7	U		<0.7	U		<0.61	U		<0.81	U	
		<0.57	U		<0.56	U		<0.56	U		<0.56	U		0.58			<0.65	U	
		<0.46	U		<0.45	U		<0.45	U		<0.45	U		<0.39	U		<0.52	U	
		<0.34	U		<0.33	U		<0.33	U		<0.33	U		<0.29	U		<0.39	U	
		<0.15	U		<0.14	U		<0.14	U		<0.14	U		<0.13	U		<0.17	U	
		<0.54	U		<0.52	U		<0.52	U		<0.52	U		0.31	J		<0.61	U	
		<0.88	U		<0.86	U		<0.86	U		<0.86	U		<0.75	U		<1	U	
		<0.9	U		<0.88	U		<0.88	U		<0.88	U		<0.77	U		<1	U	
		<0.022	U		<0.022	U		<0.022	U		<0.022	U		<0.19	U		<0.025	U	
		<0.5	U		<0.49	U		<0.49	U		<0.49	U		<0.43	U		<0.57	U	
		<0.11	U		<0.11	U		<0.11	U		<0.11	U		<0.096	U		<0.13	U	
		<0.005	U		<0.0049	U		<0.0049	U		<0.0049	U		<0.043	U		<0.0057	U	
		<0.0052	U		<0.0051	U		<0.0051	U		<0.0051	U		<0.045	U		<0.0059	U	
	25.5 ft	<2.4	U		<2.4	U		<2.4	U		<2.4	U		<2.1	U		<2.7	U	
		<0.0052	U		<0.0051	U		<0.0051	U		<0.0051	U		0.0026	J		<0.006	U	
		<0.07	U		<0.068	U		<0.068	U		<0.068	U		<0.06	U		<0.079	U	
		<0.057	U		<0.056	U		<0.056	U		<0.056	U		<0.049	U	UJ	<0.065	U	
		<0.053	U		<0.052	U		<0.052	U		<0.052	U		0.15		J	<0.061	U	
		<0.057	U		<0.056	U		<0.056	U		<0.056	U		<0.049	U		<0.065	U	
		<0.018	U		<0.017	U		<0.017	U		<0.017	U		0.004	J		<0.02	U	
		<0.037	U		<0.036	U		<0.036	U		<0.036	U		0.0062	J		<0.042	U	
		<0.006	U		<0.0059	U		<0.0059	U		<0.0059	U		<0.052	U		<0.0069	U	
		<0.18	U		<0.18	U		<0.18	U		<0.18	U		0.23			<0.21	U	
		<2.4	U		<2.4	U		<2.4	U		<2.4	U		<21	U		<2.8	U	
		<0.0058	U		<0.0056	U		0.002	J		<0.0056	U		<0.05	J	U	<0.0066	U	
		<0.0052	U		<0.005	U		<0.005	U		<0.005	U		<0.044	U		<0.0059	U	
	29 ft	<3	U		<3	U		<3	U		<3	U		<2.6	U		<3.4	U	
		<0.16	U		<0.16	U		<0.16	U		<0.16	U		<0.14	U		<0.18	U	
		<0.012	U		<0.012	U		<0.012	U		<0.012	U		<0.11	U		<0.014	U	
		<0.11	U		<0.11	U		<0.11	U		<0.11	U		<0.093	U		<0.12	U	
		<1.2	U		<1.2	U		<1.2	U		<1.2	U		<10	U		<1.4	U	
		<0.0057	U		<0.0056	U		<0.0056	U		<0.0056	U		<0.049	U		<0.0065	U	
		<0.0054	U		<0.0053	U		<0.0053	U		<0.0053	U		<0.047	U		<0.0062	U	

SEE LAST PAGE OF TABLE FOR NOTES

TABLE 6
CUMULATIVE SUMMARY OF SOIL VAPOR ANALYTICAL DETECTIONS AND SCREENING RESULTS: PUBLIC WORKS YARD AND WRR - VOCs

Location	Depth	1,2-Dichloroethane			1,1-Dichloroethene			cis-1,2-Dichloroethene			trans-1,2-Dichloroethene			Dichloromethane (Methylene chloride)			1,2-Dichloropropane		
		0.81			1600			1100000			510			45			2.3		
		Result (mg/m^3)	Lab Quals	URS Quals	Result (mg/m^3)	Lab Quals	URS Quals	Result (mg/m^3)	Lab Quals	URS Quals	Result (mg/m^3)	Lab Quals	URS Quals	Result (mg/m^3)	Lab Quals	URS Quals	Result (mg/m^3)	Lab Quals	URS Quals
VMP-16	5 ft	<0.068	U		<0.067	U		<0.067	U		<0.067	U		<0.058	U		<0.078	U	
		<9.6	U		<9.4	U		<9.4	U		<9.4	U		<8.3	U		<11	U	
		<4.4	U		<4.3	U		<4.3	U		<4.3	U		<3.8	U		<5	U	
		<2.7	U		<2.6	U		<2.6	U		<2.6	U		<2.3	U		<3	U	
		<3.6	U		<3.5	U		<3.5	U		<3.5	U		<3	U		<4.1	U	
		<1.1	U		<1.1	U		<1.1	U		<1.1	U		<0.98	U		<1.3	U	
		<3.9	U		<3.8	U		<3.8	U		<3.8	U		0.82	J		<4.4	U	
		<3.6	U		<3.5	U		<3.5	U		<3.5	U		0.31	J	J	<4.1	U	
		<2.8	U		<2.8	U		<2.8	U		<2.8	U		<2.4	U		<3.2	U	
		<0.44	U		<0.44	U		<0.44	U		<0.44	U		0.24	J	J	3.1		J
		<0.86	U		<0.84	U		<0.84	U		<0.84	U		0.078	J		<0.98	U	
		<0.0059	U		<0.0058	U		<0.0058	U		<0.0058	U		<0.051	U		<0.0067	U	
		<0.0052	U		<0.0051	U		0.015			<0.0051	U		<0.045	U		<0.0059	U	
	13.5 ft	<0.3	U		<0.3	U		<0.3	U		<0.3	U		<0.26	U		<0.34	U	
		<10	U		<9.8	U		<9.8	U		<9.8	U		2.1	J		<11	U	
		<10	U		<9.8	U		<9.8	U		<9.8	U		<8.6	U		<11	U	
		<28	U		<28	U		<28	U		<28	U		<24	U		<32	U	
		<5.4	U		<5.3	U		<5.3	U		<5.3	U		<4.7	U		<6.2	U	
		<5.3	U		<5.2	U		<5.2	U		<5.2	U		<4.6	U		<6.1	U	
		<5.7	U		<5.6	U		<5.6	U		<5.6	U		<4.9	U		<6.6	U	
		<0.56	U	UJ	<0.55	U	UJ	<0.55	U	UJ	<0.55	U	UJ	<0.48	U	UJ	<0.64	U	UJ
		<0.62	U		<0.6	U		<0.6	U		<0.6	U		<0.53	U		<0.7	U	
		<18	U		<18	U		<18	U		<18	U		4.8	J		<21	U	
		<57	U		<56	U		<56	U		<56	U		<49	U		<65	U	
		<9.1	U		1.7	J	J	<8.9	U		<8.9	U		12		J	48		J
		<2.6	U		<2.6	U		<2.6	U		<2.6	U		0.26	J		<3	U	
		<5.8	U		<5.7	U		<5.7	U		<5.7	U		<5	U		<6.7	U	
		<15	U		<14	U		<14	U		<14	U		<13	U		<17	U	
		<42	U		<41	U		<41	U		<41	U		<360	U		<48	U	

SEE LAST PAGE OF TABLE FOR NOTES

TABLE 6
CUMULATIVE SUMMARY OF SOIL VAPOR ANALYTICAL DETECTIONS AND SCREENING RESULTS: PUBLIC WORKS YARD AND WRR - VOCs

Location	Depth	1,2-Dichloroethane			1,1-Dichloroethene			cis-1,2-Dichloroethene			trans-1,2-Dichloroethene			Dichloromethane (Methylene chloride)			1,2-Dichloropropane		
		0.81			1600			1100000			510			45			2.3		
		Result (mg/m^3)	Lab Quals	URS Quals	Result (mg/m^3)	Lab Quals	URS Quals	Result (mg/m^3)	Lab Quals	URS Quals	Result (mg/m^3)	Lab Quals	URS Quals	Result (mg/m^3)	Lab Quals	URS Quals	Result (mg/m^3)	Lab Quals	URS Quals
VMP-16	19 ft	<2.6	U		<2.6	U		<2.6	U		<2.6	U		<2.2	U		<3	U	
		<10	U		<9.8	U		<9.8	U		<9.8	U		<8.6	U		<11	U	
		<22	U		<21	U		<21	U		<21	U		<19	U		<25	U	
		<5.2	U		<5.1	U		<5.1	U		<5.1	U		<4.5	U		<6	U	
		<5.3	U		<5.2	U		<5.2	U		<5.2	U		1	J		<6.1	U	
		<5.2	U		<5.1	U		<5.1	U		<5.1	U		0.54	J		<6	U	
		<14	U		<14	U		<14	U		<14	U		2.5	J		<16	U	
		<13	U		<12	U		<12	U		<12	U		1.7	J		<15	U	
		<53	U		<52	U		<52	U		<52	U		<46	U		<61	U	
		<5.3	U		<5.2	U		<5.2	U		<5.2	U		3.4	J	J	21		J
		<4.9	U		<4.8	U		<4.8	U		<4.8	U		0.69	J		<5.6	U	
		<5.6	U		<5.5	U		<5.5	U		<5.5	U		<4.8	U		<6.4	U	
		<35	U		<35	U		<35	U		<35	U		9.2	J		<40	U	
		<35	U		<35	U		<35	U		<35	U		11	J		<40	U	
	31 ft	<3.9	U		<3.8	U		<3.8	U		<3.8	U		<3.4	U		<4.5	U	
		<3.9	U		<3.8	U		<3.8	U		<3.8	U		<3.4	U		<4.5	U	
		<0.0058	U		<0.0057	U		<0.0057	U		<0.0057	U		<0.005	U		<0.0067	U	
		<22	U		<22	U		<22	U		<22	U		<19	U		<25	U	
		<17	U		<17	U		<17	U		<17	U		3.4	J		<20	U	
		<17	U		<17	U		<17	U		<17	U		3.4	J		<20	U	
		<14	U		<14	U		<14	U		<14	U		5.2	J		<16	U	
		<66	U		<65	U		<65	U		<65	U		<57	U		<76	U	
		<20	U		<20	U		<20	U		<20	U		12	J		25		
		<13	U		<12	U		<12	U		<12	U		1	J		<15	U	
		<14	U		<14	U		<14	U		<14	U		<12	U		<16	U	
		<32	U		<32	U		<32	U		<32	U		8.5	J		<37	U	

SEE LAST PAGE OF TABLE FOR NOTES

TABLE 6
CUMULATIVE SUMMARY OF SOIL VAPOR ANALYTICAL DETECTIONS AND SCREENING RESULTS: PUBLIC WORKS YARD AND WRR - VOCs

Location	Depth	1,2-Dichloroethane			1,1-Dichloroethene			cis-1,2-Dichloroethene			trans-1,2-Dichloroethene			Dichloromethane (Methylene chloride)			1,2-Dichloropropane		
		0.81			1600			1100000			510			45			2.3		
		Result (mg/m^3)	Lab Quals	URS Quals	Result (mg/m^3)	Lab Quals	URS Quals	Result (mg/m^3)	Lab Quals	URS Quals	Result (mg/m^3)	Lab Quals	URS Quals	Result (mg/m^3)	Lab Quals	URS Quals	Result (mg/m^3)	Lab Quals	URS Quals
VMP-17	5 ft	<0.005	U		<0.005	U		<0.005	U		<0.005	U		<0.005	U		<0.006	U	
		<0.006	U		<0.005	U		<0.005	U		<0.005	U		<0.005	U		<0.006	U	
		<0.0054	U		<0.0053	U		<0.0053	U		<0.0053	U		<0.0047	U		<0.0062	U	
		<0.0054	U		<0.0053	U		<0.0053	U		<0.0053	U		<0.0047	U		<0.0062	U	
		<0.0051	U		<0.005	U		<0.005	U		<0.005	U		0.001	J		<0.0058	U	
		<0.02	U		<0.02	U		<0.02	U		<0.02	U		<0.018	U		<0.023	U	
		<0.078	U		<0.076	U		<0.076	U		<0.076	U		<0.067	U		<0.089	U	
		<0.0035	U		<0.0034	U		<0.0034	U		<0.0034	U		<0.003	J	U	<0.004	U	
		<0.0036	U		<0.0035	U		0.0092			<0.0035	U		0.0011	J		<0.0041	U	
		<0.0037	U		<0.0036	U		<0.0036	U		<0.0036	U		<0.032	J	U	0.00079	J	
		<0.004	U		<0.0039	U		<0.0039	U		<0.0039	U		<0.034	U		<0.0045	U	
		<0.0061	U		<0.006	U		<0.006	U		<0.006	U		0.0023	J		<0.007	U	
		<0.021	U		<0.021	U		<0.021	U		<0.021	U		<0.18	U		<0.024	U	
		<0.021	U		<0.021	U		<0.021	U		<0.021	U		<0.18	U		<0.024	U	
		<0.0058	U		<0.0057	U		<0.0057	U		<0.0057	U		<0.05	U		<0.0066	U	
		<0.0058	U		<0.0057	U		<0.0057	U		<0.0057	U		<0.05	U		<0.0066	U	
		<0.006	U		<0.0059	U		<0.0059	U		<0.0059	U		<0.052	U		<0.0069	U	
		<0.0055	U		<0.0054	U		<0.0054	U		<0.0054	U		<0.047	U		<0.0063	U	
VMP-25	5 ft	<0.049	U		<0.048	U		<0.048	U		<0.048	U		<0.042	U		<0.056	U	
		<0.022	U		<0.022	U		<0.022	U		<0.022	U		0.0095	J		<0.025	U	
		0.0022	J		<0.0046	U		<0.0046	U		<0.0046	U		0.026			0.0029	J	
		<0.0034	U		<0.0033	U		<0.0033	U		<0.0033	U		0.001	J		<0.0039	U	
		<0.025	U		<0.024	U		<0.024	U		<0.024	U		<0.021	U		<0.028	U	
		<0.0039	U		<0.0038	U		<0.0038	U		<0.0038	U		<0.033	J	U	<0.0044	U	
		<0.013	U		<0.013	U		<0.013	U		<0.013	U		<0.11	J	U	<0.015	U	
		<0.0054	U		<0.0053	U		<0.0053	U		<0.0053	U		<0.047	U		<0.0062	U	
		<0.0052	U		<0.0051	U		<0.0051	U		<0.0051	U		<0.045	J	U	<0.0059	U	
		<0.0055	U		<0.0054	U		<0.0054	U		<0.0054	U		<0.048	J	U	<0.0063	U	
		<0.0067	U		<0.0066	U		<0.0066	U		<0.0066	U		<0.058	U		<0.0077	U	
		<0.0056	U		<0.0055	U		<0.0055	U		<0.0055	U		<0.048	U		<0.0064	U	
		<0.0053	U		<0.0052	U		<0.0052	U		<0.0052	U		<0.046	U		<0.006	U	

SEE LAST PAGE OF TABLE FOR NOTES

TABLE 6
CUMULATIVE SUMMARY OF SOIL VAPOR ANALYTICAL DETECTIONS AND SCREENING RESULTS: PUBLIC WORKS YARD AND WRR - VOCs

Location	Depth	1,2-Dichloroethane			1,1-Dichloroethene			cis-1,2-Dichloroethene			trans-1,2-Dichloroethene			Dichloromethane (Methylene chloride)			1,2-Dichloropropane		
		0.81			1600			1100000			510			45			2.3		
		Result (mg/m^3)	Lab Quals	URS Quals	Result (mg/m^3)	Lab Quals	URS Quals	Result (mg/m^3)	Lab Quals	URS Quals	Result (mg/m^3)	Lab Quals	URS Quals	Result (mg/m^3)	Lab Quals	URS Quals	Result (mg/m^3)	Lab Quals	URS Quals
VMP-25	21 ft	<9.6	U		<9.4	U		<9.4	U		<9.4	U		2.7	J		<11	U	
		<12	U		<12	U		<12	U		<12	U		<10	U		<14	U	
		<100	U		<100	U		<100	U		<100	U		<88	U		<120	U	
		<100	U		<100	U		<100	U		<100	U		<88	U		<120	U	
		<33	U		22	J		11	J		<33	U		<29	U		<38	U	
		<46	U		<45	U		<45	U		<45	U		15	J		<52	U	
		<67	U		<66	U		<66	U		<66	U		18	J		<77	U	
		<24	U		<23	U		<23	U		<23	U		<20	U		<27	U	
		<22	U		<22	U		<22	U		<22	U		<19	U		<25	U	
		<15	U		<15	U		<15	U		<15	U		<13	U		<17	U	
		<25	U		<25	U		<25	U		<25	U		8.6	J		<29	U	
		<150	U		<150	U		<150	U		<150	U		15	J		<170	U	
		<39	U		<38	U		<38	U		<38	U		9.1	J		<44	U	
		<28	U		<27	U		<27	U		<27	U		<24	U		<31	U	
		<14	U		<14	U		<14	U		<14	U		<12	U		<16	U	
		<37	U		<36	U		<36	U		<36	U		<320	U		<42	U	
		<37	U		<36	U		<36	U		<36	U		11	J		<42	U	
	31 ft	<51	U		<50	U		<50	U		<50	U		30	J		<59	U	
		<27	U		<26	U		<26	U		<26	U		<23	U		<31	U	
		<38	U		<37	U		<37	U		<37	U		9.8	J		<44	U	
VMP-29	10 ft	<0.043	U		<0.042	U		<0.042	U		<0.042	U		<0.37	U		<0.049	U	
		<0.076	U		<0.074	U		<0.074	U		<0.074	U		<0.65	U		<0.087	U	
		<0.0057	U		<0.0056	U		<0.0056	U		<0.0056	U		<0.049	U		<0.0065	U	
		<0.0055	U		<0.0054	U		<0.0054	U		<0.0054	U		<0.047	U		<0.0063	U	
		<0.0054	U		<0.0053	U		<0.0053	U		<0.0053	U		<0.046	U		<0.0062	U	
		<0.006	U		<0.0059	U		<0.0059	U		<0.0059	U		<0.052	U		<0.0069	U	
		<0.0055	U		<0.0054	U		<0.0054	U		<0.0054	U		<0.047	U		<0.0063	U	
	20 ft	<0.51	U		<0.5	U		<0.5	U		<0.5	U		<0.44	U		<0.58	U	
		<0.47	U		<0.46	U		<0.46	U		<0.46	U		<0.41	U		<0.54	U	
		<0.076	U		<0.074	U		<0.074	U		<0.074	U		<0.65	U		<0.087	U	
		<0.0056	U		<0.0055	U		<0.0055	U		<0.0055	U		<0.048	J	U	<0.0064	U	
		<0.022	U		<0.022	U		<0.022	U		<0.022	U		<0.19	U		<0.026	U	
		<0.028	U	UJ	<0.028	U		<0.028	U		<0.028	U		0.033	J		<0.032	U	
		<0.0094	U		<0.0092	U		<0.0092	U		<0.0092	U		<0.081	U		<0.011	U	

SEE LAST PAGE OF TABLE FOR NOTES

TABLE 6
CUMULATIVE SUMMARY OF SOIL VAPOR ANALYTICAL DETECTIONS AND SCREENING RESULTS: PUBLIC WORKS YARD AND WRR - VOCs

Location	Depth	1,2-Dichloroethane			1,1-Dichloroethene			cis-1,2-Dichloroethene			trans-1,2-Dichloroethene			Dichloromethane (Methylene chloride)			1,2-Dichloropropane		
		0.81			1600			1100000			510			45			2.3		
		Result (mg/m^3)	Lab Quals	URS Quals	Result (mg/m^3)	Lab Quals	URS Quals	Result (mg/m^3)	Lab Quals	URS Quals	Result (mg/m^3)	Lab Quals	URS Quals	Result (mg/m^3)	Lab Quals	URS Quals	Result (mg/m^3)	Lab Quals	URS Quals
VMP-29	30 ft	<0.083	U		<0.082	U		<0.082	U		<0.082	U		<0.072	U		<0.095	U	
		<0.37	U		<0.37	U		<0.37	U		<0.37	U		0.34	J		<0.43	U	
		<0.0058	U		<0.0057	U		<0.0057	U		<0.0057	U		<0.05	J	U	<0.0067	U	
		<0.019	U		<0.019	U		<0.019	U		<0.019	U		<0.17	U		<0.022	U	
		<0.03	U	UJ	<0.029	U		<0.029	U		<0.029	U		<0.25	U		<0.034	U	
		<0.048	U	UJ	<0.047	U		<0.047	U		<0.047	U		<0.41	U		<0.055	U	
		<0.0075	U		<0.0074	U		<0.0074	U		<0.0074	U		<0.064	U		<0.0086	U	
VMP-30	10 ft	<0.15	U		<0.15	U		<0.15	U		<0.15	U		<0.13	U		<0.17	U	
		<0.0057	U		<0.0056	U		<0.0056	U		<0.0056	U		0.002	J		<0.0065	U	
		<0.0053	U		<0.0052	U		<0.0052	U		<0.0052	U		<0.046	J	U	<0.0061	U	
		<0.0058	U		<0.0056	U		<0.0056	U		<0.0056	U		<0.05	U		<0.0066	U	
		<0.011	U		<0.011	U		<0.011	U		<0.011	U		<0.096	J	U	<0.013	U	
		<0.0059	U		<0.0057	U		<0.0057	U		<0.0057	U		<0.05	U		<0.0067	U	
	20 ft	<0.64	U		<0.63	U		<0.63	U		<0.63	U		0.11	J		<0.73	U	
		<0.23	U		<0.23	U		<0.23	U		<0.23	U		0.25	J		<0.27	U	
		<0.0053	U		<0.0052	U		<0.0052	U		<0.0052	U		<0.046	J	U	<0.0061	U	
		<0.056	U		<0.055	U		<0.055	U		<0.055	U		<0.48	U		<0.064	U	
		<0.023	U	UJ	<0.022	U		<0.022	U		<0.022	U		<0.19	U		<0.026	U	
		<0.0079	U		<0.0077	U		<0.0077	U		<0.0077	U		<0.068	U		<0.009	U	
	30 ft	<0.66	U		<0.65	U		<0.65	U		<0.65	U		0.16	J		<0.76	U	
		<0.49	U		<0.48	U		<0.48	U		<0.48	U		0.28	J		<0.56	U	
		<0.018	U		<0.017	U		<0.017	U		<0.017	U		<0.15	U		<0.02	U	
		<0.032	U		<0.031	U		<0.031	U		<0.031	U		<0.27	U		<0.036	U	
		<0.006	U		<0.0059	U		<0.0059	U		<0.0059	U		<0.051	U		<0.0068	U	
		<0.021	U		<0.02	U		<0.02	U		<0.02	U		<0.18	U		<0.024	U	
VMP-41	10 ft	<0.0049	U		<0.0048	U		<0.0048	U		<0.0048	U		<0.042	J	U	<0.0056	U	
		<0.006	U		<0.0059	U		<0.0059	U		<0.0059	U		0.0023	J		<0.0068	U	
		<0.006	U		<0.0059	U		<0.0059	U		<0.0059	U		<0.051	J	U	<0.0068	U	
		<0.0055	U		<0.0054	U		<0.0054	U		<0.0054	U		<0.047	U		<0.0063	U	
		<0.0059	U		<0.0058	U		<0.0058	U		<0.0058	U		<0.051	U		<0.0067	U	
		<0.0054	U		<0.0053	U		<0.0053	U		<0.0053	U		<0.046	U		<0.0062	U	
	20 ft	<0.0038	U		<0.0037	U		<0.0037	U		<0.0037	U		<0.032	J	U	<0.0043	U	
		<0.0039	U		<0.0038	U		<0.0038	U		<0.0038	U		<0.033	J	U	<0.0044	U	
		<0.0058	U		<0.0057	U		<0.0057	U		<0.0057	U		0.0042	J		<0.0067	U	
		<0.006	U		<0.0059	U		<0.0059	U		<0.0059	U		<0.051	J	U	<0.0068	U	
		<0.0061	U		<0.006	U		<0.006	U		<0.006	U		<0.053	J	U	<0.007	U	
		<0.0055	U		<0.0054	U		<0.0054	U		<0.0054	U		<0.047	U		<0.0063	U	
		<0.0057	U		<0.0056	U		<0.0056	U		<0.0056	U		<0.049	U		<0.0065	U	
		<0.0057	U		<0.0056	U		<0.0056	U		<0.0056	U		<0.049	U		<0.0065	U	
		<0.0056	U		<0.0055	U		<0.0055	U		<0.0055	U		0.00058	J		<0.0064	U	

SEE LAST PAGE OF TABLE FOR NOTES

TABLE 6
CUMULATIVE SUMMARY OF SOIL VAPOR ANALYTICAL DETECTIONS AND SCREENING RESULTS: PUBLIC WORKS YARD AND WRR - VOCs

Location	Depth	1,2-Dichloroethane			1,1-Dichloroethene			cis-1,2-Dichloroethene			trans-1,2-Dichloroethene			Dichloromethane (Methylene chloride)			1,2-Dichloropropane		
		0.81			1600			1100000			510			45			2.3		
		Result (mg/m^3)	Lab Quals	URS Quals	Result (mg/m^3)	Lab Quals	URS Quals	Result (mg/m^3)	Lab Quals	URS Quals	Result (mg/m^3)	Lab Quals	URS Quals	Result (mg/m^3)	Lab Quals	URS Quals	Result (mg/m^3)	Lab Quals	URS Quals
VMP-41	30 ft	<0.0039	U		<0.0038	U		<0.0038	U		<0.0038	U		<0.033	J	U	<0.0044	U	
		<0.0063	U		<0.0062	U		<0.0062	U		<0.0062	U		<0.054	J	U	<0.0072	U	
		<0.0057	U		<0.0056	U		<0.0056	U		<0.0056	U		<0.049	J	U	<0.0065	U	
		<0.0057	U		<0.0056	U		<0.0056	U		<0.0056	U		<0.049	J	U	<0.0066	U	
		<0.0061	U		<0.006	U		<0.006	U		<0.006	U		<0.052	U		<0.007	U	
		<0.0055	U		<0.0054	U		<0.0054	U		<0.0054	U		<0.047	U		<0.0062	U	
VMP-55	20 ft	<14	U		<14	U		<14	U		<14	U		14			19		
		<23	U		<23	U		<23	U		<23	U		<200	U		<27	U	
		<3.2	U		<3.1	U		<3.1	U		<3.1	U		<2.7	U		<3.6	U	
		<0.89	U		<0.88	U		<0.88	U		<0.88	U		<0.77	U		<1	U	

SEE LAST PAGE OF TABLE FOR NOTES

TABLE 6
CUMULATIVE SUMMARY OF SOIL VAPOR ANALYTICAL DETECTIONS AND SCREENING RESULTS: PUBLIC WORKS YARD AND WRR - VOCs

Location	Depth	cis-1,3-Dichloropropene			trans-1,3-Dichloropropene			1,4-Dioxane			Ethanol			Ethylbenzene			4-Ethyltoluene		
		6.2			6.2			2.3						9.3					
		Result (mg/m^3)	Lab Quals	URS Quals	Result (mg/m^3)	Lab Quals	URS Quals	Result (mg/m^3)	Lab Quals	URS Quals	Result (mg/m^3)	Lab Quals	URS Quals	Result (mg/m^3)	Lab Quals	URS Quals	Result (mg/m^3)	Lab Quals	URS Quals
VMP-10	5 ft	<0.005	U		<0.005	U		<0.016	U		0.18		J	<0.004	U		<0.005	U	
		<0.006	U		<0.006	U		<0.019	U		0.015			0.009			0.0072		
		<0.0055	U		<0.0055	U		<0.017	U		0.004	J		0.0014	J		<0.0059	U	
		<0.0054	U		<0.0054	U		<0.017	U		<0.009	U		0.0029	J		0.0013	J	
		<0.005	U		<0.005	U		<0.016	U		0.028			0.0018	J		0.005	J	
		<0.0061	U		<0.0061	U		0.041			0.05			0.0012	J		<0.0066	J	U
		<0.0032	U		<0.0032	U		<0.01	U		0.011			0.00086	J		<0.0034	J	U
		<0.004	U		<0.004	U		<0.013	U		0.017			<0.0038	U		<0.0043	U	
		<0.0043	U		<0.0043	U		<0.014	U		0.025			0.00077	J		<0.0046	U	
		<0.0044	U		<0.0044	U		<0.014	U		0.0029	J		<0.0042	J	U	<0.0047	U	
		<0.0069	U		<0.0069	U		<0.022	U		<0.011	U		<0.0066	U		<0.0074	U	
		<0.0064	U		<0.0064	U		<0.02	U		<0.011	U		0.0012	J		<0.0069	J	U
		<0.007	U		<0.007	U		<0.022	U		<0.012	U		<0.0068	U		<0.0076	U	
		<0.0073	U		<0.0073	U		<0.023	U		<0.012	U		<0.007	U		<0.0079	U	
		<0.0061	U		<0.0061	U		<0.019	U		0.011			0.0013	J		0.0017	J	
		<0.0053	U		<0.0053	U		<0.017	U		<0.0088	U		<0.005	U		0.0015	J	
	10 ft	<0.005	U		<0.005	U		<0.016	U		0.046		J	<0.005	U		<0.005	U	
		<0.006	U		<0.006	U		0.0077	J		0.0079	J		<0.0057	U		<0.0065	U	
		<0.0058	U		<0.0058	U		0.0042	J		0.0096	J		0.0014	J		<0.0063	U	
		<0.0046	U		<0.0046	U		<0.014	U		0.1			0.0017	J		<0.005	J	U
		<0.006	J	U	<0.006	J	U	<0.019	U		0.013			0.00094	J		<0.0065	J	U
		<0.0063	U		<0.0063	U		0.017	J		0.029			0.0024	J		<0.0068	J	U
		<0.0041	U		<0.0041	U		0.0025	J		0.0095			0.00097	J		0.0021	J	
		<0.0041	U		<0.0041	U		<0.013	U		0.016			0.00091	J		0.0019	J	
		<0.004	U		<0.004	U		<0.013	U		0.028		J	<0.0038	U		<0.0043	U	
		<0.0042	U		<0.0042	U		<0.013	U		0.013		J	<0.004	U		0.0011	J	
		<0.0043	U		<0.0043	U		<0.014	U		0.051			0.0029	J		<0.0047	J	U
		<0.0043	U		<0.0043	U		<0.014	U		0.038			<0.0041	J	U	<0.0046	U	
		<0.0072	U		<0.0072	U		<0.023	U		<0.012	U		0.0032	J		<0.0078	U	
		<0.0057	U		<0.0057	U		<0.018	U		0.0034	J		<0.0055	U		<0.0062	U	
		<0.0066	U		<0.0066	U		<0.021	U		<0.011	U		<0.0063	U		<0.0071	U	
		<0.0062	U		<0.0062	U		<0.02	U		<0.01	U		0.002	J		0.0017	J	
		<0.0057	U		<0.0057	U		<0.018	U		<0.0095	U		<0.0055	U		<0.0062	U	

SEE LAST PAGE OF TABLE FOR NOTES

TABLE 6
CUMULATIVE SUMMARY OF SOIL VAPOR ANALYTICAL DETECTIONS AND SCREENING RESULTS: PUBLIC WORKS YARD AND WRR - VOCs

Location	Depth	cis-1,3-Dichloropropene			trans-1,3-Dichloropropene			1,4-Dioxane			Ethanol			Ethylbenzene			4-Ethyltoluene		
		6.2			6.2			2.3						9.3					
		Result (mg/m^3)	Lab Quals	URS Quals	Result (mg/m^3)	Lab Quals	URS Quals	Result (mg/m^3)	Lab Quals	URS Quals	Result (mg/m^3)	Lab Quals	URS Quals	Result (mg/m^3)	Lab Quals	URS Quals	Result (mg/m^3)	Lab Quals	URS Quals
VMP-10	20 ft	<0.005	U		<0.005	U		<0.016	U		0.036		J	<0.004	U		<0.005	U	
		<0.005	U		<0.005	U		<0.018	U		0.22		J	<0.005	U		<0.006	U	
		<0.0063	U		<0.0063	U		<0.02	U		0.012		J	0.002	J		<0.0068	U	
		<0.0058	U		<0.0058	U		<0.018	U		0.048		J	0.0017	J		<0.0063	U	
		<0.011	U		<0.011	U		<0.035	U		0.0097	J		<0.011	U		<0.012	U	
		<0.0056	U		<0.0056	U		<0.018	U		0.017			0.0015	J		<0.0061	U	
		<0.0055	U		<0.0055	U		<0.018	U		0.018			<0.0053	U		<0.006	U	
		<0.0067	U		<0.0067	J	U	<0.021	U		0.05			0.0026	J		<0.0072	J	U
		<0.0062	U		<0.0062	U		<0.02	U		0.062			0.0014	J		0.0013	J	
		<0.0041	U		<0.0041	U		<0.013	U		0.085			0.00094	J		0.0015	J	
		<0.0038	U		<0.0038	U		<0.012	U		0.0046	J		<0.0036	U		<0.0041	U	
		<0.0043	U		<0.0043	U		<0.014	U		0.011			0.00093	J		<0.0046	U	
		<0.0041	U		<0.0041	U		0.02			0.0024	J		<0.0039	J	U	<0.0044	U	
		<0.0072	U		<0.0072	U		<0.023	U		0.0056	J		<0.0069	U		0.0067	J	
		<0.0063	U		<0.0063	U		<0.02	U		<0.01	U		<0.006	U		<0.0068	U	
		<0.007	U		<0.007	U		<0.022	U		<0.012	U		<0.0067	U		<0.0076	U	
		<0.006	U		<0.006	U		<0.019	U		0.0027	J		0.005	J		0.0055	J	
		<0.0059	U		<0.0059	U		<0.019	U		0.01			0.00033	J		<0.0064	U	
	30 ft	<0.005	U		<0.005	U		<0.018	U		<0.009	U		<0.005	U		<0.006	U	
		<0.0044	U		<0.0044	U		<0.014	U		0.04			0.0016	J		<0.0048	U	
		<0.0039	U		<0.0039	U		<0.012	U		<0.0065	U		<0.0038	J	U	0.0011	J	
		<0.0068	U		<0.0068	U		<0.022	U		0.022			<0.0065	U		<0.0074	U	
		<0.0069	U		<0.0069	U		<0.022	U		0.0042	J		<0.0066	U		<0.0074	U	
		<0.0065	U		<0.0065	U		<0.021	U		<0.011	U		0.0016	J		<0.0071	U	
		<0.006	U		<0.006	U		<0.019	U		0.012			0.0013	J		<0.0066	U	
		<0.0065	U		<0.0065	U		<0.021	U		0.009	J		0.00031	J		<0.007	U	

SEE LAST PAGE OF TABLE FOR NOTES

TABLE 6
CUMULATIVE SUMMARY OF SOIL VAPOR ANALYTICAL DETECTIONS AND SCREENING RESULTS: PUBLIC WORKS YARD AND WRR - VOCs

Location	Depth	cis-1,3-Dichloropropene			trans-1,3-Dichloropropene			1,4-Dioxane			Ethanol			Ethylbenzene			4-Ethyltoluene		
		6.2			6.2			2.3						9.3					
		Result (mg/m^3)	Lab Quals	URS Quals	Result (mg/m^3)	Lab Quals	URS Quals	Result (mg/m^3)	Lab Quals	URS Quals	Result (mg/m^3)	Lab Quals	URS Quals	Result (mg/m^3)	Lab Quals	URS Quals	Result (mg/m^3)	Lab Quals	URS Quals
VMP-11	5 ft	<0.041	U		<0.041	U		<0.13	U		<0.067	U		<0.039	U		<0.044	U	
		<0.0056	U		<0.0056	U		<0.018	U		0.0099			0.0019	J		<0.0061	U	
		<0.0058	U		<0.0058	U		<0.018	U		0.011			0.0021	J		<0.0063	U	
		<0.0052	U		<0.0052	U		<0.016	U		0.017			0.0055			<0.0056	J	U
		<0.049	U		<0.049	U		<0.16	U		<0.081	U		<0.047	U		<0.053	U	
		<0.067	U		<0.067	U		<0.21	U		0.046	J		<0.064	U		<0.073	U	
		<0.013	U		<0.013	U		<0.042	U		<0.022	U		<0.013	U		<0.014	U	
		<0.004	U		<0.004	U		<0.013	U		0.022			0.00096	J		<0.0043	U	
		<0.0044	U		<0.0044	U		<0.014	U		0.037		J	0.0034	J		<0.0048	U	
		<0.0058	U		<0.0058	U		<0.018	U		0.006	J		<0.0055	U		<0.0062	U	
		<0.0064	U		<0.0064	U		<0.02	U		0.012			<0.0061	U		<0.007	U	
		<0.33	U		<0.33	U		<1	U		<0.54	U		<0.31	U		<0.35	U	
		<0.0068	U		<0.0068	U		<0.022	U		<0.011	J	U	<0.0065	U		<0.0074	U	
		<0.0069	U		<0.0069	U		<0.022	U		<0.012	U		<0.0066	U		<0.0075	U	
		<0.0063	U		<0.0063	U		<0.02	U		<0.01	U		<0.006	U		<0.0068	U	
	8 ft	<0.005	U		<0.005	U		<0.018	U		0.14		J	<0.005	U		<0.006	U	
		<0.0058	U		<0.0058	U		<0.018	U		0.013			<0.0056	U		<0.0063	U	
		<0.0058	U		<0.0058	U		<0.018	U		0.0056	J		0.0016	J		<0.0063	U	
		<0.0057	U		<0.0057	U		<0.018	U		0.036			<0.0054	U		<0.0061	U	
		<0.0053	U		<0.0053	U		<0.017	U		0.016			<0.0051	U		<0.0058	U	
		<0.025	U		<0.025	U		<0.08	U		<0.042	U		<0.024	U		<0.027	U	
		<0.022	U		<0.022	U		<0.069	U		<0.036	U		<0.021	U		<0.024	U	
		<0.067	U		<0.067	U		<0.21	U		0.14			<0.064	U		<0.073	U	
		<0.004	U		<0.004	U		<0.013	U		0.043			0.0013	J		0.00086	J	
		<0.0039	U		<0.0039	U		<0.012	U		0.019			<0.0037	U		<0.0042	U	
		<0.0044	U		<0.0044	U		<0.014	U		0.052		J	0.0024	J		<0.0048	U	
		<0.0044	U		<0.0044	U		<0.014	U		0.025			<0.0042	U		<0.0048	U	
		<0.0065	U		<0.0065	U		<0.021	U		0.047			<0.0062	U		<0.007	U	
		<0.0066	U		<0.0066	U		<0.021	U		0.041			<0.0063	U		<0.0071	U	
		<0.045	U		<0.045	U		<0.14	U		<0.074	U		<0.043	U		<0.048	U	
		<0.0064	U		<0.0064	U		<0.02	U		0.0065	J		<0.0061	U		<0.007	U	
		<0.0063	U		<0.0063	U		<0.02	U		<0.01	U		<0.006	U		<0.0068	U	
		<0.0066	U		<0.0066	U		<0.021	U		0.0064	J		0.00075	J		0.001	J	

SEE LAST PAGE OF TABLE FOR NOTES

TABLE 6
CUMULATIVE SUMMARY OF SOIL VAPOR ANALYTICAL DETECTIONS AND SCREENING RESULTS: PUBLIC WORKS YARD AND WRR - VOCs

Location	Depth	cis-1,3-Dichloropropene			trans-1,3-Dichloropropene			1,4-Dioxane			Ethanol			Ethylbenzene			4-Ethyltoluene		
		6.2			6.2			2.3						9.3					
		Result (mg/m^3)	Lab Quals	URS Quals	Result (mg/m^3)	Lab Quals	URS Quals	Result (mg/m^3)	Lab Quals	URS Quals	Result (mg/m^3)	Lab Quals	URS Quals	Result (mg/m^3)	Lab Quals	URS Quals	Result (mg/m^3)	Lab Quals	URS Quals
VMP-11	29 ft	<38	U		<38	U		<120	U		<64	U		<37	U		<42	U	
		<0.15	U		<0.15	U		<0.46	U		<0.24	U		0.033	J		0.26		
		<2.1	U		<2.1	U		<6.6	U		<3.5	U		<2	U		<2.3	U	
		<1.4	U		<1.4	U		<4.6	U		<2.4	U		<1.4	U		<1.6	U	
		<0.0057	U		<0.0057	U		<0.018	U		0.018			0.0015	J		<0.0061	J	U
		<0.043	U		<0.043	U		<0.14	U		<0.071	U		<0.041	U		<0.046	U	
		<0.0063	U		<0.0063	U		<0.02	U		0.013			0.0014	J		0.0017	J	J
		<0.0063	U		<0.0063	U		<0.02	U		0.016			0.0012	J		0.0018	J	J
		<0.004	U		<0.004	U		<0.013	U		0.026			0.00086	J		<0.0043	U	
		<0.0038	U		<0.0038	U		<0.012	U		0.031			<0.0036	U		<0.0041	U	
		<0.004	U		<0.004	U		<0.013	U		0.018			0.002	J		<0.0043	U	
		<0.004	U		<0.004	U		<0.013	U		0.1			0.01			0.0017	J	
		<0.0067	U		<0.0067	U		<0.021	U		0.0051	J		<0.0064	U		<0.0073	U	
		<0.0066	U		<0.0066	U		<0.021	U		0.028			<0.0063	U		<0.0071	U	
		<0.0065	U		<0.0065	J	U	<0.02	U		<0.011	J	U	0.0028	J		<0.007	J	U
		<0.0063	U		<0.0063	U		<0.02	U		0.0046	J		<0.006	U		<0.0068	U	
		<0.01	U		<0.01	J	U	<0.034	U		0.0054	J		<0.01	U		<0.011	U	
	38 ft	<110	U		<110	U		<360	U		<180	U		<110	U		<120	U	
		<0.3	U		<0.3	U		<0.94	U		<0.49	U		0.031	J		<0.32	U	
		<1	U		<1	U		<3.3	U		<1.7	U		<0.99	U		<1.1	U	
		<0.49	U		<0.49	U		<1.6	U		<0.82	U		<0.47	U		<0.53	U	
		<0.0068	U		<0.0068	U		<0.022	U		0.005	J		<0.0065	U		<0.0074	U	
		<0.0063	U		<0.0063	U		<0.02	U		0.008	J		<0.006	U		<0.0068	U	
		<0.0068	U		<0.0068	U		<0.022	U		<0.011	J	U	<0.0065	U		<0.0074	U	
		<0.0066	U		<0.0066	U		<0.021	U		<0.011	U		<0.0063	U		<0.0071	U	
		<0.0066	U		<0.0066	U		<0.021	U		<0.011	U		<0.0064	U		<0.0072	U	
		<0.0064	U		<0.0064	U		<0.02	U		0.0044	J		0.00068	J		0.00093	J	

SEE LAST PAGE OF TABLE FOR NOTES

TABLE 6
CUMULATIVE SUMMARY OF SOIL VAPOR ANALYTICAL DETECTIONS AND SCREENING RESULTS: PUBLIC WORKS YARD AND WRR - VOCs

Location	Depth	cis-1,3-Dichloropropene			trans-1,3-Dichloropropene			1,4-Dioxane			Ethanol			Ethylbenzene			4-Ethyltoluene		
		6.2			6.2			2.3						9.3					
		Result (mg/m^3)	Lab Quals	URS Quals	Result (mg/m^3)	Lab Quals	URS Quals	Result (mg/m^3)	Lab Quals	URS Quals	Result (mg/m^3)	Lab Quals	URS Quals	Result (mg/m^3)	Lab Quals	URS Quals	Result (mg/m^3)	Lab Quals	URS Quals
VMP-12	5 ft	<14	U		<14	U		<46	U		<24	U		<14	U		<16	U	
		<6.1	U		<6.1	U		<19	U		<10	U		<5.8	U		<6.6	U	
		<60	U		<60	U		<190	U		<100	U		<58	U		<65	U	
		<2.8	U		<2.8	U		<8.8	U		<4.6	U		<2.6	U		<3	U	
		<20	U		<20	U		<64	U		5.2	J		<19	U		<22	U	
		<5.2	U		<5.2	U		<17	U		<8.7	U		<5	U		<5.7	U	
		<0.0037	U		<0.0037	U		<0.012	U		0.015			0.00074	J		<0.004	U	
		<0.042	U		<0.042	U		<0.13	U		<0.069	J	U	0.0036	J		0.0078	J	
		<0.0042	U		<0.0042	U		<0.013	U		0.0088		J	0.0056			0.0012	J	
		<0.0044	U		<0.0044	U		<0.014	U		0.017			0.0029	J		<0.0048	U	
		<0.004	U		<0.004	U		<0.013	U		0.013			<0.0039	U		<0.0044	U	
		<0.0068	U		<0.0068	U		<0.022	U		0.01	J		0.0016	J		<0.0074	U	
		<0.0061	U		<0.0061	J	U	<0.019	U		0.0042	J		<0.0058	U		<0.0066	U	
		<0.0064	U		<0.0064	U		<0.02	U		0.087		J	<0.0061	U		<0.0069	U	
		<0.0062	U		<0.0062	U		<0.02	U		0.007	J		<0.0059	U		<0.0067	U	
		<0.0061	U		<0.0061	U		<0.019	U		<0.01	U		<0.0058	U		0.0087		
	11.5 ft	<25	U		<25	U		<79	U		<41	U		<24	U		<27	U	
		<7.8	U		<7.8	U		<25	U		<13	U		5.4	J		<8.5	U	
		<6.8	U		<6.8	U		<22	U		<11	U		<6.5	U		<7.3	U	
		<6.1	U		<6.1	U		<19	U		<10	U		<5.8	U		<6.6	U	
		<5.2	U		<5.2	U		<17	U		<8.7	U		<5	U		<5.7	U	
		<18	U		<18	U		<58	U		<30	U		<18	U		<20	U	
		<6.4	U		<6.4	U		<20	U		<11	U		<6.1	U		<6.9	U	
		<0.051	U		<0.051	U		<0.16	U		0.02	J		<0.049	U		<0.055	U	
		<0.48	U		<0.48	U		<1.5	U		<0.79	U		<0.46	U		<0.52	U	
		<0.043	U		<0.043	U		<0.14	U		<0.072	U		0.005	J		<0.047	U	
		<0.0069	U		<0.0069	U		<0.022	U		0.045		J	0.0029	J		<0.0074	U	
		<0.0066	U		<0.0066	U		<0.021	U		0.025			<0.0063	U		<0.0071	U	
		<0.0066	U		<0.0066	U		<0.021	U		<0.011	U		<0.0063	U		<0.0071	U	
		<0.0063	U		<0.0063	U		<0.02	U		<0.01	U		<0.006	U		<0.0068	U	
		<0.0066	U		<0.0066	J	U	<0.021	U		<0.011	U		<0.0063	U		<0.0071	U	
		<0.0061	U		<0.0061	U		<0.019	U		0.021			<0.0058	U		<0.0066	U	

SEE LAST PAGE OF TABLE FOR NOTES

TABLE 6
CUMULATIVE SUMMARY OF SOIL VAPOR ANALYTICAL DETECTIONS AND SCREENING RESULTS: PUBLIC WORKS YARD AND WRR - VOCs

Location	Depth	cis-1,3-Dichloropropene			trans-1,3-Dichloropropene			1,4-Dioxane			Ethanol			Ethylbenzene			4-Ethyltoluene		
		6.2			6.2			2.3						9.3					
		Result (mg/m^3)	Lab Quals	URS Quals	Result (mg/m^3)	Lab Quals	URS Quals	Result (mg/m^3)	Lab Quals	URS Quals	Result (mg/m^3)	Lab Quals	URS Quals	Result (mg/m^3)	Lab Quals	URS Quals	Result (mg/m^3)	Lab Quals	URS Quals
VMP-12	25 ft	<51	U		<51	U		<160	U		<85	U		<49	U		<56	U	
		<10	U		<10	U		<32	U		<16	U		14			<11	U	
		<0.49	U		<0.49	U		<1.6	U		<0.82	U		<0.47	U		<0.54	U	
		<12	U		<12	U		<38	U		<20	U		4.1	J		<13	U	
		<20	U		<20	U		<63	U		<33	U		<19	U		<21	U	
		<12	U		<12	U		<40	U		<21	U		<12	U		<14	U	
		<14	U		<14	U		<45	U		<24	U		<14	U		<15	U	
		<5.4	U		<5.4	U		<17	U		<9	U		<5.2	U		<5.9	U	
		<40	U		<40	U		<130	U		<66	U		<38	U		<43	U	
		<4.2	U		<4.2	U		<13	U		<6.9	U		<4	U		<4.5	U	
		<4.6	U		<4.6	U		<14	U		<7.6	U		<4.4	U		<4.9	U	
		<4.6	U		<4.6	U		<14	U		<7.6	U		<4.4	U		<4.9	U	
		<2	U		<2	U		<6.2	U		<3.2	U		<1.9	U		<2.1	U	
		<3.6	U		<3.6	U		<12	U		<6.1	U		<3.5	U		<4	U	
		<12	U		<12	U		<38	U		<20	U		<12	U		<13	U	
		<6.3	U		<6.3	U		<20	U		<10	U		<6	U		<6.8	U	
		<0.12	U		<0.12	U		<0.38	U		<0.2	U		<0.12	U		<0.13	U	
	39 ft	<54	U		<54	U		<170	U		<89	U		71			<58	U	
		<19	U		<19	U		<61	U		<32	U		10	J		<21	U	
		<40	U		<40	U		<130	U		<66	U		3.5	J		<43	U	
		<20	U		<20	U		<63	U		<33	U		3	J		<22	U	
		<9.1	U		<9.1	U		<29	U		<15	U		<8.7	U		<9.9	U	
		<24	U		<24	U		<76	U		<40	U		4.6	J		<26	U	
		<11	U		<11	U		<35	U		<18	U		41			9.2	J	
		<19	U		<19	U		<60	U		<32	U		24			3.6	J	
		<8.3	U		<8.3	U		<26	U		<14	U		66			6	J	
		<20	U		<20	U		<63	U		<33	U		8	J		<22	U	

TABLE 6
CUMULATIVE SUMMARY OF SOIL VAPOR ANALYTICAL DETECTIONS AND SCREENING RESULTS: PUBLIC WORKS YARD AND WRR - VOCs

Location	Depth	cis-1,3-Dichloropropene			trans-1,3-Dichloropropene			1,4-Dioxane			Ethanol			Ethylbenzene			4-Ethyltoluene		
		6.2			6.2			2.3						9.3					
		Result (mg/m^3)	Lab Quals	URS Quals	Result (mg/m^3)	Lab Quals	URS Quals	Result (mg/m^3)	Lab Quals	URS Quals	Result (mg/m^3)	Lab Quals	URS Quals	Result (mg/m^3)	Lab Quals	URS Quals	Result (mg/m^3)	Lab Quals	URS Quals
VMP-13	5 ft	<11	U		<11	U		<35	U		<18	U		<10	U		<12	U	
		<0.04	U		<0.04	U		<0.13	U		0.24			<0.038	U		<0.043	U	
		<0.0053	U		<0.0053	U		<0.017	U		0.007	J		0.047			0.032		
		<0.0063	U		<0.0063	U		<0.02	U		0.024			<0.006	U		<0.0068	U	
		<0.012	U		<0.012	U		<0.04	U		0.0054	J		<0.012	U		<0.014	U	
		<0.013	U		<0.013	U		<0.043	U		0.063		J	0.0025	J		0.0019	J	
		<0.012	U		<0.012	U		<0.038	U		0.14		J	0.0021	J		<0.013	U	
		<0.0042	U		<0.0042	U		<0.013	U		0.027			0.00094	J		<0.0045	U	
		<0.035	U		<0.035	U		<0.11	U		0.014	J	J	0.0044	J	J	<0.038	U	
		<0.0041	U		<0.0041	U		<0.013	U		0.022			0.0013	J		<0.0044	U	
		<0.0042	U		<0.0042	U		<0.013	U		0.056			0.0044			0.0045	J	
		<0.0042	U		<0.0042	J	U	<0.013	U		0.052			0.0036	J		0.004	J	
		<0.0066	U		<0.0066	J	U	<0.021	U		<0.011	U		<0.0063	U		<0.0071	U	
		<0.007	U		<0.007	U		<0.022	U		<0.012	U		<0.0068	U		<0.0076	U	
		<0.0062	U		<0.0062	U		<0.02	U		0.0099	J		<0.0059	U		<0.0067	U	
		<0.0066	U		<0.0066	U		<0.021	U		0.0087	J		<0.0063	U		<0.0071	J	U
		<0.0063	U		<0.0063	U		<0.02	U		<0.01	U		<0.006	U		0.0028	J	
	10.5 ft	<1.4	U		<1.4	U		<4.3	U		<2.2	U		<1.3	U		<1.5	U	
		<1.4	U		<1.4	U		<4.4	U		<2.3	U		<1.3	U		<1.5	U	
		<0.015	U		<0.015	U		<0.047	U		<0.024	U		<0.014	U		<0.016	U	
		<0.014	U		<0.014	U		0.041	J		0.014	J		<0.014	U		<0.016	U	
		<0.0059	U		<0.0059	U		<0.019	U		<0.0098	U		<0.0056	J	U	<0.0064	U	
		<0.0061	U		<0.0061	U		<0.019	U		0.016			<0.0059	U		<0.0066	U	
		<2.4	U		<2.4	U		<7.7	U		<4	U		<2.3	U		<2.6	U	
		<2.3	U		<2.3	U		<7.4	U		<3.9	U		<2.2	U		<2.5	U	
		<0.0063	U		<0.0063	U		<0.02	U		0.0077	J		<0.006	U		<0.0068	U	
		<0.14	U		<0.14	U		<0.44	U		<0.23	U		<0.13	U		<0.15	U	
		<0.004	U		<0.004	U		<0.013	U		0.053			0.0012	J		0.00071	J	
		<0.011	U		<0.011	U		<0.035	U		0.0084	J		<0.011	U		<0.012	U	
		<0.016	U		<0.016	U		<0.05	U		<0.026	U		<0.015	U		<0.017	U	
		<0.004	U		0.00098	J		<0.013	U		0.022		J	0.0016	J		0.00096	J	
		<0.0042	U		<0.0042	U		<0.013	U		0.038			0.002	J		0.0021	J	
		<0.0056	U		<0.0056	U		<0.018	U		0.022		J	<0.0054	U		0.0031	J	
		<0.0067	U		<0.0067	U		<0.021	U		<0.011	U	UJ	<0.0064	U		<0.0073	U	
		<0.0057	U		<0.0057	U		<0.018	U		0.0047	J		<0.0055	U		<0.0062	J	U
		<0.0063	U		<0.0063	U		<0.02	U		0.0031	J		<0.006	U		<0.0068	U	
		<0.004	U		<0.004	U		<0.013	U		<0.0066	U		0.0018	J		0.0019	J	
		<0.0067	U		0.0049	J		<0.021	U		0.0059	J		<0.0064	U		<0.0072	U	
		<0.0064	U		<0.0064	U		<0.02	U		<0.011	U	UJ	0.0096		J	0.0049	J	
		<0.0057	U		<0.0057	U		<0.018	U		0.046		J	0.026		J	0.014		

SEE LAST PAGE OF TABLE FOR NOTES

TABLE 6
CUMULATIVE SUMMARY OF SOIL VAPOR ANALYTICAL DETECTIONS AND SCREENING RESULTS: PUBLIC WORKS YARD AND WRR - VOCs

Location	Depth	cis-1,3-Dichloropropene			trans-1,3-Dichloropropene			1,4-Dioxane			Ethanol			Ethylbenzene			4-Ethyltoluene		
		6.2			6.2			2.3						9.3					
		Result (mg/m^3)	Lab Quals	URS Quals	Result (mg/m^3)	Lab Quals	URS Quals	Result (mg/m^3)	Lab Quals	URS Quals	Result (mg/m^3)	Lab Quals	URS Quals	Result (mg/m^3)	Lab Quals	URS Quals	Result (mg/m^3)	Lab Quals	URS Quals
VMP-13	21.5 ft	<69	U		<69	U		<220	U		<110	U		<66	U		<75	U	
		<11	U		<11	U		<35	U		<18	U		<10	U		<12	U	
		<21	U		<21	U		<68	U		<35	U		<20	U		<23	U	
		<3.2	U		<3.2	U		<10	U		<5.3	U		<3	U		<3.4	U	
		<4.6	U		<4.6	U		<14	U		<7.6	U		<4.4	U		<5	U	
		<0.57	U		<0.57	U		<1.8	U		<0.95	U		0.38	J		<0.62	U	
		<2.6	U		<2.6	U		<8.3	U		<4.3	U		<2.5	U		<2.8	U	
		<2.6	U		<2.6	U		<8.3	U		<4.3	U		<2.5	U		<2.8	U	
		<0.61	U		<0.61	U		<1.9	U		<1	U		0.13	J	J	<0.66	U	
		<0.068	U		<0.068	U		<0.21	U		0.077	J		0.016	J		<0.073	U	
		<0.0042	U		<0.0042	U		<0.013	U		0.071			0.0024	J		0.0015	J	
		<0.0069	U		<0.0069	U		0.011	J		<0.011	U		<0.0066	U		<0.0074	U	
		<0.0067	U		<0.0067	U		<0.021	U		0.0051	J		<0.0064	U		<0.0073	J	U
		<0.0067	U		<0.0067	U		<0.021	U		0.0036	J		<0.0064	U		<0.0072	U	
		<0.0067	U		<0.0067	U		<0.021	U		0.0046	J		<0.0064	U		<0.0073	J	U
		<0.0061	U		<0.0061	U		<0.019	U		0.003	J		<0.0059	U		<0.0066	U	
		<0.0062	U		<0.0062	U		<0.02	U		0.0029	J		0.00027	J		0.0005	J	
	29.5 ft	<140	U		<140	U		<430	U		<220	U		<130	U		<150	U	
		<98	U		<98	U		<310	U		<160	U		<94	U		<110	U	
		<64	U		<64	U		<200	U		<100	U		20	J		<69	U	
		<1.9	U		<1.9	U		<6.2	U		<3.2	U		4.5		J	0.48	J	J
		<2.5	U		<2.5	U		<8.1	U		<4.2	U		0.94	J		<2.8	U	
		<7.3	U		<7.3	U		<23	U		<12	U		<7	U		<7.9	U	
		<6.9	U		<6.9	U		<22	U		15			1.3	J		<7.4	U	
		<2.9	U		<2.9	U		<9.2	U		0.85	J		<2.8	U		0.26	J	
		<0.19	U		<0.19	U		<0.6	U		0.12	J		0.036	J		<0.2	U	
		<0.0068	U		<0.0068	U		<0.022	U		0.0029	J		<0.0065	U		<0.0074	J	U
		<0.0062	U		<0.0062	U		<0.02	U		<0.01	J	U	<0.0059	U		<0.0067	U	

SEE LAST PAGE OF TABLE FOR NOTES

TABLE 6
CUMULATIVE SUMMARY OF SOIL VAPOR ANALYTICAL DETECTIONS AND SCREENING RESULTS: PUBLIC WORKS YARD AND WRR - VOCs

Location	Depth	cis-1,3-Dichloropropene			trans-1,3-Dichloropropene			1,4-Dioxane			Ethanol			Ethylbenzene			4-Ethyltoluene		
		6.2			6.2			2.3						9.3					
		Result (mg/m^3)	Lab Quals	URS Quals	Result (mg/m^3)	Lab Quals	URS Quals	Result (mg/m^3)	Lab Quals	URS Quals	Result (mg/m^3)	Lab Quals	URS Quals	Result (mg/m^3)	Lab Quals	URS Quals	Result (mg/m^3)	Lab Quals	URS Quals
VMP-14	5 ft	<0.012	U		<0.012	U		<0.037	U		<0.019	U		<0.011	U		<0.013	U	
		<0.28	U		<0.28	U		<0.89	U		<0.47	U		<0.27	U		<0.3	U	
		<0.0054	U		<0.0054	U		<0.017	U		0.0085	J		<0.0052	U		<0.0059	U	
		<0.006	U		<0.006	U		<0.019	U		0.026	J	J	0.0029	J		<0.0065	U	
		<0.0061	U		<0.0061	U		<0.019	U		0.012			<0.0058	U		<0.0066	U	
		<6.4	U		<6.4	U		<20	U		<10	U		<6.1	U		<6.9	U	
		<0.016	U		<0.016	U		<0.051	U		<0.026	U		<0.015	U		<0.017	U	
		<0.0039	U		0.00099	J		<0.012	U		0.024			0.0019	J		<0.0042	U	
		<0.0047	U		<0.0047	U		<0.015	U		0.3			0.0078			0.0018	J	
		<0.0066	U		<0.0066	U		<0.021	U		0.024			<0.0063	U		<0.0071	U	
		<0.0061	U		<0.0061	U		<0.019	U		0.0018	J		<0.0058	U		<0.0066	U	
		<0.007	U		<0.007	U		<0.022	U		0.014			<0.0067	U		<0.0075	U	
		<0.0065	U		<0.0065	U		<0.021	U		<0.011	U		0.0023	J		<0.0071	U	
	11.5 ft	<1.4	U		<1.4	U		<4.4	U		<2.3	U		<1.3	U		<1.5	U	
		<4.3	U		<4.3	U		<14	U		<7.2	U		<4.1	U		<4.7	U	
		<0.38	U		<0.38	U		<1.2	U		<0.63	U		<0.36	U		<0.41	U	
		<0.34	U		<0.34	U		<1.1	U		<0.57	U		0.08	J		<0.37	U	
		<0.12	U		<0.12	U		<0.4	U		<0.21	U		<0.12	U		<0.14	U	
		<0.12	U		<0.12	U		<0.4	U		<0.21	U		<0.12	U		<0.14	U	
		<0.12	U		<0.12	U		<0.4	U		<0.21	U		<0.12	U		<0.14	U	
		<0.02	U		<0.02	U		<0.065	U		<0.034	U		0.0054	J		<0.022	U	
		<0.63	U		<0.63	U		<2	U		<1	U		<0.6	U		<0.68	U	
		<0.98	U		<0.98	U		<3.1	U		<1.6	U		<0.94	U		<1.1	U	
		<4	U		<4	U		<13	U		<6.6	U		<3.8	U		<4.3	U	
		<0.0042	U		<0.0042	U		<0.013	U		0.02		J	0.0025	J		<0.0045	U	
		<0.0042	U		<0.0042	U		<0.013	U		0.0058	J	J	0.0022	J		<0.0045	U	
		<1.4	U		<1.4	U		<4.6	U		<2.4	U		<1.4	U		<1.6	U	
		<0.0063	U		<0.0063	U		<0.02	U		0.021			<0.006	U		<0.0068	U	
		<0.0058	U		<0.0058	U		<0.018	U		0.0014	J		<0.0056	U		<0.0063	J	U
		<0.0068	U		<0.0068	U		<0.021	U		0.0062	J		<0.0065	U		<0.0073	U	
		<0.0074	U		<0.0074	U		<0.023	U		0.0095	J		<0.0071	U		<0.008	U	
		<0.0064	U		<0.0064	U		<0.02	U		<0.011	U		<0.0062	U		<0.007	U	

SEE LAST PAGE OF TABLE FOR NOTES

TABLE 6
CUMULATIVE SUMMARY OF SOIL VAPOR ANALYTICAL DETECTIONS AND SCREENING RESULTS: PUBLIC WORKS YARD AND WRR - VOCs

Location	Depth	cis-1,3-Dichloropropene			trans-1,3-Dichloropropene			1,4-Dioxane			Ethanol			Ethylbenzene			4-Ethyltoluene		
		6.2			6.2			2.3						9.3					
		Result (mg/m^3)	Lab Quals	URS Quals	Result (mg/m^3)	Lab Quals	URS Quals	Result (mg/m^3)	Lab Quals	URS Quals	Result (mg/m^3)	Lab Quals	URS Quals	Result (mg/m^3)	Lab Quals	URS Quals	Result (mg/m^3)	Lab Quals	URS Quals
VMP-14	20 ft	<54	U		<54	U		<170	U		<90	U		<52	U		<58	U	
		<66	U		<66	U		<210	U		<110	U		<63	U		<72	U	
		<68	U		<68	U		<220	U		<110	U		<66	U		<74	U	
		<180	U		<180	U		<560	U		<300	U		<170	U		<190	U	
		<100	U		<100	U		<320	U		<170	U		<96	U		<110	U	
		<43	U		<43	U		<140	U		<72	U		<41	U		<47	U	
		<16	U		<16	U		<50	U		<26	U		<15	U		<17	U	
		<81	U		<81	U		<260	U		<130	U		<77	U		<88	U	
		<7.9	U		<7.9	U		<25	U		<13	U		<7.6	U		<8.6	U	
		<4.3	U		<4.3	U		<14	U		<7.2	U		0.38	J		<4.7	U	
		<6.9	U		<6.9	U		<22	U		<11	U		<6.6	U		<7.5	U	
		<32	U		<32	U		<100	U		<53	U		12	J		<35	U	
		<11	U		<11	U		<36	U		6.7	J		<11	U		<12	U	
		<0.069	U		<0.069	U		<0.22	U		<0.11	U		<0.066	U		<0.075	U	
		<0.28	U		<0.28	U		<0.88	U		<0.46	U		<0.26	U		<0.3	U	
		<0.07	U		<0.07	U		<0.22	U		0.027	J		<0.068	U		<0.076	U	
		<0.061	U		<0.061	U		<0.19	U		<0.1	U		<0.059	U		<0.066	U	
	29 ft	<210	U		<210	U		<670	U		<350	U		<200	U		<230	U	
		<140	U		<140	U		<460	U		<240	U		<140	U		<160	U	
		<120	U		<120	U		<400	U		<210	U		<120	U		<140	U	
		<140	U		<140	U		<450	U		<240	U		<140	U		<150	U	
		<51	U		<51	U		<160	U		<84	U		<49	U		<55	U	
		<53	U		<53	U		<170	U		<88	U		<51	U		<58	U	
		<80	U		<80	U		<250	U		<130	U		<76	U		<86	U	
		<110	U		<110	U		<340	U		<180	U		<100	U	UJ	<120	U	
		<45	U		<45	U		<140	U		<74	U		13	J	J	<48	U	
		<45	U		<45	U		<140	U		<75	U		13	J		<49	U	
		<34	U		<34	U		<110	U		<56	U		10	J		<36	U	
		<0.98	U		<0.98	U		<3.1	U		<1.6	U		0.85	J		0.67	J	

SEE LAST PAGE OF TABLE FOR NOTES

TABLE 6
CUMULATIVE SUMMARY OF SOIL VAPOR ANALYTICAL DETECTIONS AND SCREENING RESULTS: PUBLIC WORKS YARD AND WRR - VOCs

Location	Depth	cis-1,3-Dichloropropene			trans-1,3-Dichloropropene			1,4-Dioxane			Ethanol			Ethylbenzene			4-Ethyltoluene		
		6.2			6.2			2.3						9.3					
		Result (mg/m^3)	Lab Quals	URS Quals	Result (mg/m^3)	Lab Quals	URS Quals	Result (mg/m^3)	Lab Quals	URS Quals	Result (mg/m^3)	Lab Quals	URS Quals	Result (mg/m^3)	Lab Quals	URS Quals	Result (mg/m^3)	Lab Quals	URS Quals
VMP-15	5 ft	<0.005	U		<0.005	U		<0.018	U		0.011		J	<0.005	U		<0.006	U	
		<0.005	U		<0.005	U		<0.018	U		0.018		J	<0.005	U		<0.006	U	
		<0.0057	U		<0.0057	U		<0.018	U		0.0076	J		<0.0055	U		<0.0062	U	
		<0.14	U		<0.14	U		<0.43	U		<0.22	U		0.031	J		<0.15	U	
		<0.13	U		<0.13	U		<0.41	U		0.13	J	J	<0.12	U		<0.14	U	
		<0.3	U		<0.3	U		<0.95	U		<0.5	U		<0.29	U		<0.32	U	
		<0.0067	J	U	<0.0067	J	U	<0.021	U		0.072			0.0016	J		<0.0073	J	U
		<0.0075	U		<0.0075	U		<0.024	U		0.026			0.0031	J		0.0011	J	
		<0.039	U		<0.039	U		<0.12	U		0.059	J		0.025	J		0.026	J	
		<0.04	U		<0.04	U		<0.13	U		<0.066	U		<0.038	U		<0.043	U	
		<0.0045	U		<0.0045	U		<0.014	U		0.049			0.0034	J		0.0035	J	
		<0.0067	U		<0.0067	U		<0.021	U		0.038			0.0019	J		0.0025	J	
		<0.0066	U		<0.0066	U		<0.021	U		0.0033	J		<0.0063	U		<0.0071	J	U
		<0.0072	U		<0.0072	U		<0.023	U		<0.012	U		<0.0069	U		<0.0078	U	
		<0.0067	U		<0.0067	U		<0.021	U		<0.011	U	UJ	<0.0064	U		<0.0073	U	
		<0.0057	U		<0.0057	U		<0.018	U		<0.0095	U		0.013			0.042		

TABLE 6
CUMULATIVE SUMMARY OF SOIL VAPOR ANALYTICAL DETECTIONS AND SCREENING RESULTS: PUBLIC WORKS YARD AND WRR - VOCs

Location	Depth	cis-1,3-Dichloropropene			trans-1,3-Dichloropropene			1,4-Dioxane			Ethanol			Ethylbenzene			4-Ethyltoluene		
		6.2			6.2			2.3						9.3					
		Result (mg/m^3)	Lab Quals	URS Quals	Result (mg/m^3)	Lab Quals	URS Quals	Result (mg/m^3)	Lab Quals	URS Quals	Result (mg/m^3)	Lab Quals	URS Quals	Result (mg/m^3)	Lab Quals	URS Quals	Result (mg/m^3)	Lab Quals	URS Quals
VMP-15	21.5 ft	<2.6	U		<2.6	U		<8.2	U		<4.3	U		<2.5	U		<2.8	U	
		<0.62	U		<0.62	U		<2	U		<1	U		<0.59	U		<0.67	U	
		<0.73	U		<0.73	U		<2.3	U		<1.2	U		<0.7	U		<0.79	U	
		<0.51	U		<0.51	U		<1.6	U		<0.84	U		<0.49	U		<0.55	U	
		<0.8	U		<0.8	U		<2.5	U		<1.3	U		<0.76	U		<0.86	U	
		<0.64	U		<0.64	U		<2	U		<1.1	U		<0.61	U		<0.69	U	
		<0.51	U		<0.51	U		<1.6	U		<0.85	U		<0.49	U		<0.55	U	
		<0.38	U		<0.38	U		<1.2	U		<0.63	U		<0.36	U		<0.41	U	
		<0.17	U		<0.17	U		<0.53	U		<0.28	U		<0.16	U		<0.18	U	
		<0.6	U		<0.6	U		<1.9	U		<1	U		<0.58	U		<0.65	U	
		<0.98	U		<0.98	U		<3.1	U		<1.6	U		<0.94	U		<1.1	U	
		<1	U		<1	U		<3.2	U		<1.7	U		<0.97	U		<1.1	U	
		<0.025	U		<0.025	U		<0.079	U		0.04	J		<0.024	U		<0.027	U	
		<0.56	U		<0.56	U		<1.8	U		<0.93	U		0.86			<0.61	U	
		<0.12	U		<0.12	U		<0.4	U		<0.21	U		<0.12	U		<0.14	U	
		<0.0056	U		<0.0056	U		<0.018	U		<0.0093	U		<0.0053	U		<0.006	U	
		<0.0058	U		<0.0058	U		<0.018	U		<0.0097	U		<0.0056	U		<0.0063	U	
	25.5 ft	<2.7	U		<2.7	U		<8.6	U		<4.5	U		<2.6	U		<2.9	U	
		<0.0058	U		<0.0058	U		<0.018	U		0.0053	J		<0.0056	U		<0.0063	U	
		<0.078	U		<0.078	U		<0.25	U		<0.13	U		<0.075	U		<0.084	U	
		<0.064	U		<0.064	U		<0.2	U		<0.11	U		<0.061	U		<0.069	U	
		<0.06	U		<0.06	U		<0.19	U		<0.099	U		<0.057	U		<0.065	U	
		<0.064	U		<0.064	U		<0.2	U		0.087	J		<0.061	U		<0.069	U	
		<0.02	U		<0.02	U		<0.062	U		0.027	J		<0.019	U		<0.021	U	
		<0.042	U		<0.042	U		<0.13	U		0.052	J	J	<0.04	U		<0.045	U	
		<0.0067	U		<0.0067	U		<0.021	U		0.065			<0.0064	U		0.0017	J	
		<0.2	U		<0.2	U		<0.65	U		<0.34	U		<0.19	U		<0.22	U	
		<2.7	U		<2.7	U		<8.6	U		<4.5	U		<2.6	U		<2.9	U	
		<0.0065	U		<0.0065	U		0.015	J		0.0078	J		<0.0062	U		<0.007	U	
		<0.0058	U		<0.0058	U		<0.018	U		<0.0096	U		<0.0055	U		0.017		
	29 ft	<3.4	U		<3.4	U		<11	U		<5.6	U		<3.2	U		<3.7	U	
		<0.18	U		<0.18	U		<0.56	U		<0.3	U		<0.17	U		<0.19	U	
		<0.014	U		<0.014	U		<0.044	U		0.086			<0.013	U		0.0023	J	
		<0.12	U		<0.12	U		<0.39	U		<0.2	U		<0.12	U		<0.13	U	
		<1.3	U		<1.3	U		<4.2	U		<2.2	U		<1.3	U		<1.4	U	
		<0.0064	U		<0.0064	U		<0.02	U		0.0051	J	J	<0.0061	U		<0.0069	U	
		<0.0061	U		<0.0061	U		<0.019	U		<0.01	U		0.003	J		0.044		

SEE LAST PAGE OF TABLE FOR NOTES

TABLE 6
CUMULATIVE SUMMARY OF SOIL VAPOR ANALYTICAL DETECTIONS AND SCREENING RESULTS: PUBLIC WORKS YARD AND WRR - VOCs

Location	Depth	cis-1,3-Dichloropropene			trans-1,3-Dichloropropene			1,4-Dioxane			Ethanol			Ethylbenzene			4-Ethyltoluene		
		6.2			6.2			2.3						9.3					
		Result (mg/m^3)	Lab Quals	URS Quals	Result (mg/m^3)	Lab Quals	URS Quals	Result (mg/m^3)	Lab Quals	URS Quals	Result (mg/m^3)	Lab Quals	URS Quals	Result (mg/m^3)	Lab Quals	URS Quals	Result (mg/m^3)	Lab Quals	URS Quals
VMP-16	5 ft	<0.076	U		<0.076	U		<0.24	U		<0.13	U		<0.073	U		<0.083	U	
		<11	U		<11	U		<34	U		<18	U		12			2.5	J	
		<4.9	U		<4.9	U		<16	U		<8.2	U		7.5		J	<5.4	U	
		<3	U		<3	U		<9.5	U		<5	U		<2.9	U		<3.2	U	
		<4	U		<4	U		<13	U		<6.6	U		<3.8	U		<4.3	U	
		<1.3	U		<1.3	U		<4	U		<2.1	U		<1.2	U		<1.4	U	
		<4.3	U		<4.3	U		<14	U		<7.2	U		<4.1	U		<4.7	U	
		<4.1	U		<4.1	U		<13	U		<6.7	U		0.64	J	J	<4.4	U	
		<3.2	U		<3.2	U		<10	U		<5.3	U		<3.1	U		<3.5	U	
		<0.5	U		<0.5	U		<1.6	U		<0.83	U		<0.48	U		<0.54	U	
		<0.96	U		<0.96	U		<3	U		<1.6	U		<0.92	U		<1	U	
		<0.0066	U		<0.0066	U		<0.021	U		<0.011	U		0.0017	J		0.0035	J	
		<0.0058	U		<0.0058	U		<0.018	U		<0.0097	U		0.0029	J		0.0028	J	
	13.5 ft	<0.34	U		<0.34	U		<1.1	U		<0.56	U		<0.32	U		<0.37	U	
		<11	U		<11	U		<36	U		<19	U		15			3.4	J	
		<11	U		<11	U		<36	U		<19	U		15			2.9	J	
		<32	U		<32	U		<100	U		<53	U		9.9	J		<34	U	
		<6.1	U		<6.1	U		<19	U		<10	U		<5.8	U		<6.6	U	
		<6	U		<6	U		<19	U		<9.9	U		<5.7	U		<6.5	U	
		<6.4	U		<6.4	U		<20	U		<11	U		<6.2	U		<7	U	
		<0.63	U	UJ	<0.63	U	UJ	<2	U	UJ	<1	U	UJ	<0.6	U	UJ	<0.68	U	UJ
		<0.69	U		<0.69	U		<2.2	U		<1.1	U		3.2		J	0.39	J	J
		<21	U		<21	U		<66	U		<34	U		<20	U		<22	U	
		<64	U		<64	U		<200	U		<110	U		<61	U		<69	U	
		<10	U		<10	U		<32	U		<17	U		4	J	J	<11	U	
		<2.9	U		<2.9	U		<9.3	U		<4.9	U		1.1	J		<3.2	U	
		<6.6	U		<6.6	U		<21	U		<11	U		<6.3	U		<7.1	U	
		<17	U		<17	U		<53	U		<28	U		<16	U		<18	U	
		<47	U		<47	U		<150	U		<78	U		<45	U		<51	U	

SEE LAST PAGE OF TABLE FOR NOTES

TABLE 6
CUMULATIVE SUMMARY OF SOIL VAPOR ANALYTICAL DETECTIONS AND SCREENING RESULTS: PUBLIC WORKS YARD AND WRR - VOCs

Location	Depth	cis-1,3-Dichloropropene			trans-1,3-Dichloropropene			1,4-Dioxane			Ethanol			Ethylbenzene			4-Ethyltoluene		
		6.2			6.2			2.3						9.3					
		Result (mg/m^3)	Lab Quals	URS Quals	Result (mg/m^3)	Lab Quals	URS Quals	Result (mg/m^3)	Lab Quals	URS Quals	Result (mg/m^3)	Lab Quals	URS Quals	Result (mg/m^3)	Lab Quals	URS Quals	Result (mg/m^3)	Lab Quals	URS Quals
VMP-16	19 ft	<2.9	U		<2.9	U		<9.3	U		<4.9	U		<2.8	U		<3.2	U	
		<11	U		<11	U		<36	U		<19	U		23			3.2	J	
		<24	U		<24	U		<78	U		<41	U		14	J		<26	U	
		<5.8	U		<5.8	U		<18	U		<9.7	U		<5.6	U		<6.3	U	
		<6	U		<6	U		<19	U		<9.9	U		<5.7	U		<6.5	U	
		<5.8	U		<5.8	U		<18	U		<9.7	U		<5.6	U		<6.3	U	
		<16	U		<16	U		<51	U		<27	U		7.3	J		<17	U	
		<14	U		<14	U		<46	U		<24	U		12	J		<16	U	
		<60	U		<60	U		<190	U		<99	U		<57	U		<65	U	
		<6	U		<6	U		<19	U		<9.9	U		88		J	8.8		J
		<5.5	U		<5.5	U		<17	U		<9.1	U		61			11		
		<6.3	U		<6.3	U		<20	U		<10	U		73		J	11		J
		<40	U		<40	U		<130	U		<66	U		66			<43	U	
		<40	U		<40	U		<130	U		<66	U		63			<43	U	
	31 ft	<4.4	U		<4.4	U		<14	U		<7.3	U		<4.2	U		<4.8	U	
		<4.4	U		<4.4	U		<14	U		<7.3	U		<4.2	U		<4.8	U	
		<0.0066	U		<0.0066	U		<0.021	U		0.014			0.002	J		<0.0071	U	
		<25	U		<25	U		<78	U		<41	U		15	J		<27	U	
		<19	U		<19	U		<62	U		<32	U		3.4	J		<21	U	
		<16	U		<16	U		<50	U		6	J	J	<15	U		<17	U	
		<74	U		<74	U		<240	U		<120	U		<71	U		<81	U	
		<23	U		<23	U		<72	U		<38	U		43			<24	U	
		<14	U		<14	U		<46	U		<24	U		60			5.2	J	
		<16	U		<16	U		<52	U		<27	U		56			6.6	J	
		<36	U		<36	U		<120	U		<60	U		<35	U		<39	U	

SEE LAST PAGE OF TABLE FOR NOTES

TABLE 6
CUMULATIVE SUMMARY OF SOIL VAPOR ANALYTICAL DETECTIONS AND SCREENING RESULTS: PUBLIC WORKS YARD AND WRR - VOCs

Location	Depth	cis-1,3-Dichloropropene			trans-1,3-Dichloropropene			1,4-Dioxane			Ethanol			Ethylbenzene			4-Ethyltoluene		
		6.2			6.2			2.3						9.3					
		Result (mg/m^3)	Lab Quals	URS Quals	Result (mg/m^3)	Lab Quals	URS Quals	Result (mg/m^3)	Lab Quals	URS Quals	Result (mg/m^3)	Lab Quals	URS Quals	Result (mg/m^3)	Lab Quals	URS Quals	Result (mg/m^3)	Lab Quals	URS Quals
VMP-17	5 ft	<0.006	U		<0.006	U		<0.021	U		<0.011	U		<0.006	U		<0.007	U	
		<0.006	U		<0.006	U		<0.022	U		<0.011	U		<0.006	U		<0.007	U	
		<0.0061	U		<0.0061	U		0.0033	J		0.022			0.0039	J	J	<0.0066	U	
		<0.0061	U		<0.0061	U		0.0036	J		0.011			<0.0058	U		<0.0066	U	
		<0.0057	U		<0.0057	U		0.0034	J		<0.0095	U		<0.0055	U		<0.0062	U	
		<0.023	U		<0.023	U		<0.073	U		<0.038	U		<0.022	U		<0.025	U	
		<0.087	U		<0.087	U		<0.28	U		0.17			<0.084	U		<0.095	U	
		<0.0039	U		<0.0039	U		<0.012	U		0.044			<0.0037	U		<0.0042	J	U
		<0.0041	U		<0.0041	U		<0.013	U		0.0099			0.0012	J		<0.0044	U	
		<0.0042	U		<0.0042	U		<0.013	U		0.015			0.0023	J		<0.0045	U	
		<0.0044	U		<0.0044	U		<0.014	U		0.064			0.0031	J		<0.0048	J	U
		<0.0069	U		<0.0069	U		<0.022	U		0.0052	J		<0.0066	U		0.0045	J	
		<0.024	U		<0.024	U		<0.076	U		<0.04	U		0.0047	J		0.0096	J	
		<0.024	U		<0.024	U		<0.076	U		<0.04	U		<0.023	U		0.0055	J	
		<0.0065	U		<0.0065	U		<0.021	U		0.0016	J		<0.0062	U		<0.007	U	
		<0.0065	U		<0.0065	U		<0.021	U		0.0069	J		0.0016	J		<0.007	U	
		<0.0067	U		<0.0067	U		<0.021	U		<0.011	U		<0.0064	U		<0.0073	U	
		<0.0062	U		<0.0062	U		<0.02	U		<0.01	U		<0.0059	U		<0.0067	U	
VMP-25	5 ft	<0.055	U		<0.055	U		<0.17	U		<0.091	U		0.07			0.12		
		<0.025	U		<0.025	U		<0.079	U		0.033	J		<0.024	U		<0.027	U	
		<0.0053	U		<0.0053	J	U	<0.017	U		0.1			0.01			<0.0057	J	U
		<0.0038	U		<0.0038	U		<0.012	U		0.0071			<0.0036	U		<0.0041	U	
		<0.028	U		<0.028	U		<0.088	U		<0.046	U		0.0044	J		<0.03	U	
		<0.0043	U		<0.0043	U		<0.014	U		0.058			0.003	J		0.0019	J	
		<0.015	U		<0.015	U		<0.047	U		0.019	J		0.014			0.01	J	
		<0.0061	U		<0.0061	U		<0.019	U		0.048			<0.0058	U		<0.0066	U	
		<0.0058	U		<0.0058	J	U	<0.018	U		0.0069	J		0.0023	J		0.0018	J	
		<0.0062	U		<0.0062	J	U	<0.02	U		0.02			<0.0059	U		0.0021	J	J
		<0.0075	U		<0.0075	U		<0.024	U		0.013		J	<0.0072	U		<0.0082	U	
		<0.0063	U		<0.0063	J	U	<0.02	U		<0.01	U		<0.006	U		<0.0068	U	
		<0.0059	U		<0.0059	U		<0.019	U		<0.0099	U		0.0017	J		0.035		

SEE LAST PAGE OF TABLE FOR NOTES

TABLE 6
CUMULATIVE SUMMARY OF SOIL VAPOR ANALYTICAL DETECTIONS AND SCREENING RESULTS: PUBLIC WORKS YARD AND WRR - VOCs

Location	Depth	cis-1,3-Dichloropropene			trans-1,3-Dichloropropene			1,4-Dioxane			Ethanol			Ethylbenzene			4-Ethyltoluene		
		6.2			6.2			2.3						9.3					
		Result (mg/m^3)	Lab Quals	URS Quals	Result (mg/m^3)	Lab Quals	URS Quals	Result (mg/m^3)	Lab Quals	URS Quals	Result (mg/m^3)	Lab Quals	URS Quals	Result (mg/m^3)	Lab Quals	URS Quals	Result (mg/m^3)	Lab Quals	URS Quals
VMP-25	21 ft	<11	U		<11	U		<34	U		12	J		11			1.7	J	
		<14	U		<14	U		<44	U		14	J		11	J		<15	U	
		<110	U		<110	U		<360	U		<190	U		<110	U		<120	U	
		<120	U		<120	U		<370	U		<190	U		<110	U		<120	U	
		<37	U		<37	U		<120	U		<62	U		210			190		
		<51	U		<51	U		<160	U		<85	U		<49	U		<55	U	
		<75	U		<75	U		<240	U		<120	U		<72	U		<82	U	
		<26	U		<26	U		<84	U		<44	U		<25	U		<29	U	
		<25	U		<25	U		<78	U		<41	U		<24	U		<27	U	
		<17	U		<17	U		<54	U		<28	U		<16	U		<18	U	
		<28	U		<28	U		<91	U		<47	U		<27	U		<31	U	
		<170	U		<170	U		<540	U		<280	U		<160	U		<180	U	
		<44	U		<44	U		<140	U		<72	U		<42	U		<47	U	
		<31	U		<31	U		<98	U		<51	U		12	J		<33	U	
		<16	U		<16	U		<50	U		<26	U		<15	U		<17	U	
		<41	U		<41	U		<130	U		<68	U		<40	U		<45	U	
		<41	U		<41	U		<130	U		<68	U		<40	U		<45	U	
	31 ft	<58	U		<58	U		<180	U		15	J		<55	U		<62	U	
		<30	U		<30	U		<96	U		<50	U		<29	U		<33	U	
		<43	U		<43	U		<140	U		<71	U		<41	U		<46	U	
VMP-29	10 ft	<0.048	U		<0.048	U		<0.15	U		0.034	J		<0.046	U		<0.052	U	
		<0.085	U		<0.085	U		<0.27	U		<0.14	U		<0.082	U		<0.092	U	
		<0.0064	U		<0.0064	U		<0.02	U		0.018			<0.0061	U		<0.0069	U	
		<0.0062	U		<0.0062	U		<0.02	U		0.0093	J		<0.0059	U		<0.0067	J	U
		<0.006	U		<0.006	U		<0.019	U		0.0082	J	J	0.0015	J		0.0014	J	
		<0.0067	U		<0.0067	U		<0.021	U		0.021			0.0023	J		0.0023	J	
		<0.0062	U		<0.0062	U		0.00058	J		0.0021	J		0.00031	J		<0.0067	U	
	20 ft	<0.57	U		<0.57	U		<1.8	U		0.3	J		<0.54	U		<0.62	U	
		<0.53	U		<0.53	U		<1.7	U		0.19	J		<0.51	U		<0.58	U	
		<0.085	U		<0.085	U		<0.27	U		0.077	J		<0.082	U		<0.092	U	
		<0.0063	U		<0.0063	U		<0.02	U		0.01	J		<0.006	U		<0.0068	J	U
		<0.025	U		<0.025	U		<0.08	U		<0.042	U		<0.024	U		<0.027	U	
		<0.032	U		<0.032	U		<0.1	U		<0.053	U		<0.03	U		<0.034	U	
		<0.01	U		<0.01	U		<0.034	U		<0.018	U		<0.01	U		<0.011	U	

SEE LAST PAGE OF TABLE FOR NOTES

TABLE 6
CUMULATIVE SUMMARY OF SOIL VAPOR ANALYTICAL DETECTIONS AND SCREENING RESULTS: PUBLIC WORKS YARD AND WRR - VOCs

Location	Depth	cis-1,3-Dichloropropene			trans-1,3-Dichloropropene			1,4-Dioxane			Ethanol			Ethylbenzene			4-Ethyltoluene		
		6.2			6.2			2.3						9.3					
		Result (mg/m^3)	Lab Quals	URS Quals	Result (mg/m^3)	Lab Quals	URS Quals	Result (mg/m^3)	Lab Quals	URS Quals	Result (mg/m^3)	Lab Quals	URS Quals	Result (mg/m^3)	Lab Quals	URS Quals	Result (mg/m^3)	Lab Quals	URS Quals
VMP-29	30 ft	<0.093	U		<0.093	U		<0.3	U		0.18			<0.089	U		<0.1	U	
		<0.42	U		<0.42	U		<1.3	U		<0.7	U		<0.4	U		<0.45	U	
		<0.0066	U		<0.0066	U		0.019	J		0.012			<0.0063	U		<0.0071	J	U
		<0.022	U		<0.022	U		<0.069	U		<0.036	U		<0.021	U		<0.024	U	
		<0.033	U		<0.033	U		<0.1	U		<0.055	U		<0.032	U		<0.036	U	
		<0.054	U		<0.054	U		<0.17	U		<0.09	U		<0.052	U		<0.058	U	
		<0.0084	U		<0.0084	U		<0.027	U		<0.014	U		<0.008	U		<0.0091	U	
VMP-30	10 ft	<0.17	U		<0.17	U		<0.54	U		<0.28	U		<0.16	U		<0.18	U	
		<0.0064	U		<0.0064	U		<0.02	U		0.022			<0.0061	U		<0.0069	U	
		<0.006	U		<0.006	U		<0.019	U		0.0046	J		<0.0057	U		<0.0065	U	
		<0.0065	U		<0.0065	U		<0.02	U		<0.011	J	U	<0.0062	U		<0.007	U	
		<0.012	U		<0.012	U		<0.04	U		0.01	J	J	<0.012	U		<0.014	U	
		<0.0066	U		<0.0066	U		<0.021	U		0.011			<0.0063	U		<0.0071	U	
	20 ft	<0.72	U		<0.72	U		<2.3	U		<1.2	U		<0.69	U		<0.78	U	
		<0.26	U		<0.26	U		<0.84	U		0.25	J		<0.25	U		<0.28	U	
		<0.006	U		<0.006	U		<0.019	U		0.008	J		<0.0057	U		<0.0065	J	U
		<0.063	U		<0.063	U		<0.2	U		<0.1	U		<0.06	U		<0.068	U	
		<0.025	U		<0.025	U		<0.081	U		<0.042	U		<0.024	U		<0.028	U	
		<0.0088	U		<0.0088	U		<0.028	U		0.017			<0.0084	U		<0.0096	U	
	30 ft	<0.74	U		<0.74	U		<2.4	U		<1.2	U		<0.71	U		<0.8	U	
		<0.55	U		<0.55	U		<1.7	U		<0.91	U		<0.52	U		<0.59	U	
		<0.02	U		<0.02	U		<0.063	U		0.0044	J		<0.019	U		<0.022	U	
		<0.036	U		<0.036	U		<0.11	U		<0.06	U		<0.034	U		<0.039	U	
		<0.0067	U		<0.0067	J	U	<0.021	U		0.0064	J		0.0022	J		0.0025	J	
		<0.023	U		<0.023	U		<0.074	U		<0.038	U		<0.022	U		<0.025	U	
VMP-41	10 ft	<0.0055	U		<0.0055	U		<0.018	U		0.072			0.0059			0.0015	J	
		<0.0067	U		<0.0067	U		<0.021	U		0.035			<0.0064	U		<0.0073	U	
		<0.0067	U		<0.0067	U		<0.021	U		<0.011	U		<0.0064	U		<0.0073	U	
		<0.0062	U		<0.0062	U		<0.02	U		<0.01	J	U	<0.0059	U		<0.0067	U	
		<0.0066	U		<0.0066	U		<0.021	U		<0.011	J	U	<0.0063	U		<0.0072	U	
		<0.006	U		<0.006	U		<0.019	U		<0.01	U		<0.0058	U		<0.0066	U	
	20 ft	<0.0042	U		<0.0042	U		<0.013	U		0.042			0.003	J		0.0009	J	
		<0.0043	U		<0.0043	U		<0.014	U		0.028			0.003	J		0.00079	J	
		<0.0066	U		<0.0066	U		<0.021	U		0.031			<0.0063	U		<0.0071	U	
		<0.0067	U		<0.0067	J	U	<0.021	U		0.032			<0.0064	U		<0.0073	U	
		<0.0069	U		<0.0069	U		<0.022	U		<0.011	U		<0.0066	U		<0.0074	U	
		<0.0062	U		<0.0062	J	U	<0.02	U		<0.01	J	U	<0.0059	U		<0.0067	J	U
		<0.0064	U		<0.0064	U		<0.02	U		<0.011	J	U	<0.0061	U		<0.007	U	
		<0.0064	U		<0.0064	U		<0.02	U		<0.01	U		<0.0061	U		0.002	J	
		<0.0063	U		<0.0063	U		<0.02	U		0.0033	J		0.00054	J		0.00068	J	

SEE LAST PAGE OF TABLE FOR NOTES

TABLE 6
CUMULATIVE SUMMARY OF SOIL VAPOR ANALYTICAL DETECTIONS AND SCREENING RESULTS: PUBLIC WORKS YARD AND WRR - VOCs

Location	Depth	cis-1,3-Dichloropropene			trans-1,3-Dichloropropene			1,4-Dioxane			Ethanol			Ethylbenzene			4-Ethyltoluene		
		6.2			6.2			2.3						9.3					
		Result (mg/m^3)	Lab Quals	URS Quals	Result (mg/m^3)	Lab Quals	URS Quals	Result (mg/m^3)	Lab Quals	URS Quals	Result (mg/m^3)	Lab Quals	URS Quals	Result (mg/m^3)	Lab Quals	URS Quals	Result (mg/m^3)	Lab Quals	URS Quals
VMP-41	30 ft	<0.0043	U		<0.0043	U		<0.014	U		0.12			0.0032	J		0.00082	J	
		<0.007	U		<0.007	U		<0.022	U		0.024			<0.0068	U		<0.0076	U	
		<0.0064	U		<0.0064	U		<0.02	U		0.0054	J		<0.0061	U		<0.0069	U	
		<0.0064	U		<0.0064	U		<0.02	U		<0.011	J	U	<0.0062	U		<0.007	U	
		<0.0068	U		<0.0068	U		<0.022	U		<0.011	J	U	0.0042	J		0.01		
		<0.0061	U		<0.0061	U		<0.019	U		0.0024	J		<0.0059	U		<0.0066	U	
VMP-55	20 ft	<16	U		<16	U		<50	U		<26	U		<15	U		<17	U	
		<26	U		<26	U		<84	U		<44	U		<25	U		<28	U	
		<3.6	U		<3.6	U		<11	U	UJ	<6	U		<3.4	U		<3.9	U	
		<1	U		<1	U		<3.2	U		<1.7	U		0.4	J		<1.1	U	

SEE LAST PAGE OF TABLE FOR NOTES

TABLE 6
CUMULATIVE SUMMARY OF SOIL VAPOR ANALYTICAL DETECTIONS AND SCREENING RESULTS: PUBLIC WORKS YARD AND WRR - VOCs

Location	Depth	Freon 113			Freon 114			Heptane			Hexachlorobutadiene			Hexane			2-Hexanone (Methyl N-Butyl Ketone)		
		Result (mg/m^3)	Lab Quals	URS Quals	Result (mg/m^3)	Lab Quals	URS Quals	Result (mg/m^3)	Lab Quals	URS Quals	Result (mg/m^3)	Lab Quals	URS Quals	Result (mg/m^3)	Lab Quals	URS Quals	Result (mg/m^3)	Lab Quals	URS Quals
VMP-10	5 ft	<0.008	U		<0.007	U		<0.004	U		<0.047	U		<0.003	U		<0.018	U	
		<0.01	U		<0.0092	U		0.0071			<0.056	U		0.015			<0.022	U	
		<0.0093	U		<0.0084	U		0.012			<0.052	U		0.0072			<0.02	U	
		<0.0091	U		<0.0083	U		0.044			<0.051	U		0.11			<0.019	U	
		<0.0084	U		<0.0077	U		0.0051			<0.047	U		0.0066			<0.018	U	
		<0.01	U		<0.0094	U		<0.0055	U		<0.057	U		0.0036	J		<0.022	J	U
		<0.0053	U		<0.0048	U		<0.0028	U		<0.03	U		0.00062	J		0.00065	J	
		<0.0067	U		<0.0061	U		0.0022	J		<0.037	U		0.0028	J		<0.014	U	
		<0.0072	U		<0.0066	U		0.0047			<0.04	U		0.013			<0.015	U	
		<0.0074	U		<0.0067	U		<0.004	J	U	<0.041	U		0.0017	J		<0.016	U	
		<0.012	U		<0.01	U		0.012			<0.065	U		0.028			<0.025	U	
		<0.011	U		<0.0098	U		0.0048	J		<0.06	U		0.0085			<0.023	U	
		<0.012	U		<0.011	U		0.0049	J		<0.066	U		0.011			<0.025	U	
		<0.012	U		<0.011	U		0.0015	J		<0.069	U		<0.0057	J	U	<0.026	U	
		<0.01	U		<0.0094	U		0.0017	J		<0.057	U		0.0015	J		<0.022	U	
		<0.0089	U		<0.0081	U		<0.0048	U		<0.05	U		<0.0041	U		<0.019	U	
	10 ft	<0.008	U		<0.008	U		<0.004	U		<0.049	U		<0.004	U		<0.019	U	
		<0.01	U		<0.0092	U		0.0017	J		<0.056	U		0.0016	J		<0.022	U	
		<0.0099	U		<0.009	U		0.01			<0.055	U		0.0096			<0.021	U	
		<0.0077	U		<0.0071	U		0.006			<0.043	U		0.0049			<0.016	U	
		<0.01	U		<0.0092	U		0.0022	J		<0.056	J	U	0.0068			<0.022	U	
		<0.01	U		<0.0096	U		0.0027	J		<0.059	U		0.0025	J		0.0032	J	
		<0.0068	U		<0.0062	U		0.0009	J		<0.038	U		<0.0032	J	U	0.00081	J	
		<0.0068	U		<0.0062	U		0.0018	J		<0.038	U		<0.0032	J	U	0.0018	J	
		<0.0067	U		<0.0061	U		<0.0036	U		<0.037	U		<0.0031	U		<0.014	U	
		<0.007	U		<0.0064	U		<0.0037	U		<0.039	U		0.00092	J		<0.015	U	
		<0.0073	U		<0.0067	U		0.0045			<0.041	U		0.011			<0.016	U	
		<0.0072	J	U	<0.0066	U		<0.0038	J	U	<0.04	U		<0.0033	J	U	<0.015	U	
		<0.012	U		<0.011	U		0.0039	J		<0.067	U		0.015			<0.026	U	
		<0.0096	U		<0.0088	U		<0.0052	U		<0.054	U		0.0014	J		<0.021	U	
		<0.011	U		<0.01	U		0.0047	J		<0.062	U		0.0087			<0.024	U	
		<0.01	U		<0.0096	U		0.0046	J		<0.058	U		0.0045	J		<0.022	U	
		<0.0096	U		<0.0088	U		<0.0052	U		<0.054	U		<0.0044	U		<0.021	U	

SEE LAST PAGE OF TABLE FOR NOTES

TABLE 6
CUMULATIVE SUMMARY OF SOIL VAPOR ANALYTICAL DETECTIONS AND SCREENING RESULTS: PUBLIC WORKS YARD AND WRR - VOCs

Location	Depth	Freon 113			Freon 114			Heptane			Hexachlorobutadiene			Hexane			2-Hexanone (Methyl N-Butyl Ketone)		
		Result (mg/m^3)	Lab Quals	URS Quals	Result (mg/m^3)	Lab Quals	URS Quals	Result (mg/m^3)	Lab Quals	URS Quals	Result (mg/m^3)	Lab Quals	URS Quals	Result (mg/m^3)	Lab Quals	URS Quals	Result (mg/m^3)	Lab Quals	URS Quals
VMP-10	20 ft	<0.008	U		<0.007	U		0.0049			<0.048	U		0.0068			<0.018	U	
		<0.009	U		<0.008	U		<0.005	U		<0.053	U		<0.004	U		<0.02	U	
		<0.01	U		<0.0096	U		0.0037	J		<0.059	U		0.0061			<0.023	U	
		<0.0099	U		<0.009	U		0.0025	J		<0.055	U		0.0043	J		<0.021	U	
		<0.019	U		<0.017	U		0.0048	J		<0.1	U		0.0049	J		<0.04	U	
		<0.0095	U		<0.0086	U		0.013			<0.053	U		0.0097			<0.02	U	
		<0.0094	U		<0.0085	U		0.0056			<0.052	U		0.0043			<0.02	U	
		<0.011	U		<0.01	U		0.0036	J		<0.063	J	U	0.0084			<0.024	U	
		<0.01	U		<0.0095	U		<0.0056	U		<0.058	U		0.003	J		<0.022	J	U
		<0.0068	U		<0.0062	U		0.002	J		<0.038	U		0.0033			0.00087	J	
		<0.0064	U		<0.0059	U		0.0026	J		<0.036	U		0.011			<0.014	U	
		<0.0072	U		<0.0066	U		0.0066			<0.04	U		0.013			<0.015	U	
		<0.0068	U		<0.0062	U		0.003	J		<0.038	U		0.0043			<0.015	U	
		<0.012	U		<0.011	U		<0.0065	U		<0.068	U		0.0035	J		<0.026	U	
		<0.01	U		<0.0096	U		<0.0056	U		<0.059	U		0.0029	J		<0.023	U	
		<0.012	U		<0.011	U		<0.0064	U		<0.066	U		<0.0055	U		<0.025	U	
		<0.01	U		<0.0093	U		0.0038	J		<0.057	U		0.0016	J		<0.022	U	
		<0.01	U		<0.0092	U		0.0012	J		<0.056	U	UJ	0.00093	J		<0.021	U	
	30 ft	<0.009	U		<0.008	U		<0.005	U		<0.053	U		0.0052			<0.02	U	
		<0.0075	U		<0.0068	U		0.0028	J		<0.042	U		0.008			<0.016	U	
		<0.0066	U		<0.006	U		0.0045			<0.037	U		0.01			<0.014	U	
		<0.011	U		<0.01	U		0.0021	J		<0.064	U		0.0046	J		<0.024	U	
		<0.012	U		<0.01	U		<0.0062	U		<0.065	U		0.00092	J		<0.025	U	
		<0.011	U		<0.01	U		0.0064			<0.061	U		0.0084			<0.024	U	
		<0.01	U		<0.0093	U		0.0024	J		<0.057	U		0.002	J		<0.022	U	
		0.00069	J		<0.01	U		0.0016	J		<0.061	U	UJ	0.00072	J		<0.023	U	

SEE LAST PAGE OF TABLE FOR NOTES

TABLE 6
CUMULATIVE SUMMARY OF SOIL VAPOR ANALYTICAL DETECTIONS AND SCREENING RESULTS: PUBLIC WORKS YARD AND WRR - VOCs

Location	Depth	Freon 113			Freon 114			Heptane			Hexachlorobutadiene			Hexane			2-Hexanone (Methyl N-Butyl Ketone)		
		Result (mg/m^3)	Lab Quals	URS Quals	Result (mg/m^3)	Lab Quals	URS Quals	Result (mg/m^3)	Lab Quals	URS Quals	Result (mg/m^3)	Lab Quals	URS Quals	Result (mg/m^3)	Lab Quals	URS Quals	Result (mg/m^3)	Lab Quals	URS Quals
VMP-11	5 ft	<0.068	U		<0.062	U		<0.037	U		<0.38	U		<0.032	U		<0.15	U	
		<0.0095	U		<0.0086	U		0.001	J		<0.053	U		<0.0044	U		<0.02	U	
		<0.0099	U		<0.009	U		0.0013	J		<0.055	U		0.0018	J		<0.021	U	
		<0.0087	U		<0.008	U		0.018			<0.049	U		0.028			<0.019	U	
		<0.083	U		<0.076	U		0.042	J		<0.46	U		0.28			<0.18	U	
		<0.11	U		<0.1	U		<0.061	U		<0.63	U		<0.052	U		<0.24	U	
		<0.022	U		<0.02	U		0.084			<0.12	U		0.25			<0.048	U	
		<0.0067	U		<0.0061	U		<0.0036	U		<0.037	U		<0.0031	U		<0.014	U	
		<0.0075	U		<0.0068	U		0.0062			<0.042	U		0.0037			<0.016	U	
		<0.0097	U		<0.0089	U		<0.0052	J	U	<0.054	U		<0.0045	J	U	<0.021	U	
		<0.011	U		<0.0099	U		<0.0058	U		<0.06	U		<0.005	U		<0.023	U	
		<0.55	U		<0.5	U		0.23	J		<3.1	U		0.12	J		<1.2	U	
		<0.012	U		<0.01	U		<0.0062	U		<0.064	U		<0.0053	U		<0.025	U	
		<0.012	U		<0.011	U		<0.0063	U		<0.065	U		<0.0054	U		<0.025	U	
		<0.011	U		<0.0098	U		<0.0057	U		<0.06	ND,UJ	UJ	<0.0049	U		<0.023	U	
	8 ft	<0.009	U		<0.008	U		<0.005	U		<0.053	U		<0.004	U		<0.02	U	
		<0.0099	U		<0.009	U		0.0016	J		<0.055	U		0.0034	J		<0.021	U	
		<0.0099	U		<0.009	U		0.00074	J		<0.055	U		<0.0045	U		<0.021	U	
		<0.0096	U		<0.0087	U		0.0033	J		<0.053	U		0.003	J		<0.02	U	
		<0.009	U		<0.0082	U		0.0017	J		<0.05	U		0.0016	J		<0.019	U	
		<0.042	U		<0.039	U		0.035			<0.24	U		<0.02	U	UJ	<0.091	U	
		<0.037	U		<0.034	U		0.025			<0.2	U		0.12		J	<0.079	U	
		<0.11	U		<0.1	U		<0.061	U		<0.63	U		<0.052	U		<0.24	U	
		<0.0067	U		<0.0062	U		0.005			<0.038	U		0.016			<0.014	U	
		<0.0066	U		<0.006	U		<0.0035	U		<0.036	U		<0.003	U		<0.014	U	
		<0.0075	U		<0.0068	U		0.0019	J		<0.042	U		0.0025	J		<0.016	U	
		<0.0075	U		<0.0068	U		<0.004	U		<0.042	U		<0.0034	U		0.00028	J	
		<0.011	U		<0.01	U		<0.0059	U		<0.061	U		0.0032	J		<0.023	U	
		<0.011	U		<0.01	U		<0.0059	U		<0.062	U		0.0027	J		<0.024	U	
		<0.075	U		<0.069	U		<0.04	U		<0.42	U		<0.035	U		<0.16	U	
		<0.011	U		<0.0099	U		<0.0058	U		<0.06	U		<0.005	U		<0.023	U	
		<0.011	U		<0.0098	U		<0.0057	U		<0.06	U		<0.0049	U		<0.023	U	
		<0.011	U		<0.01	U		0.0023	J		<0.062	J	U	0.0017	J		<0.024	U	

SEE LAST PAGE OF TABLE FOR NOTES

TABLE 6
CUMULATIVE SUMMARY OF SOIL VAPOR ANALYTICAL DETECTIONS AND SCREENING RESULTS: PUBLIC WORKS YARD AND WRR - VOCs

Location	Depth	Freon 113			Freon 114			Heptane			Hexachlorobutadiene			Hexane			2-Hexanone (Methyl N-Butyl Ketone)		
		Result (mg/m^3)	Lab Quals	URS Quals	Result (mg/m^3)	Lab Quals	URS Quals	Result (mg/m^3)	Lab Quals	URS Quals	Result (mg/m^3)	Lab Quals	URS Quals	Result (mg/m^3)	Lab Quals	URS Quals	Result (mg/m^3)	Lab Quals	URS Quals
VMP-11	29 ft	<65	U		<59	U		<35	U		<360	U		<30	U		<140	U	
		<0.25	U		<0.22	U		<0.13	U		<1.4	U		0.1	J		<0.53	U	
		<3.5	U		<3.2	U		<1.9	U		<20	U		<1.6	U		<7.5	U	
		<2.4	U		<2.2	U		<1.3	U		<14	U		<1.1	U		<5.2	U	
		<0.0096	U		<0.0087	U		0.0062			<0.053	U		0.042			<0.02	U	
		<0.072	U		<0.066	U		0.052			<0.4	U		0.25			<0.15	U	
		<0.01	U		<0.0096	U		<0.0056	U		<0.059	U		0.002	J		0.00092	J	
		<0.01	U		<0.0096	U		<0.0056	U		<0.059	U		0.0032	J		0.00098	J	
		<0.0067	U		<0.0061	U		0.0029	J		<0.037	U		0.0023	J		<0.014	U	
		<0.0064	U		<0.0059	U		<0.0034	U		<0.036	U		<0.003	U		<0.014	U	
		<0.0067	U		<0.0061	U		0.0026	J		<0.037	U		0.0037			<0.014	U	
		<0.0067	U		<0.0061	U		0.038			<0.037	U		0.0095			0.0026	J	
		<0.011	U		<0.01	U		<0.0061	U		<0.063	U		<0.0052	U		<0.024	U	
		<0.011	U		<0.01	U		<0.0059	U		<0.062	U		0.0012	J		<0.024	U	
		<0.011	U		<0.01	U		<0.0058	U		<0.061	U		<0.005	U		<0.023	U	
		<0.011	U		<0.0098	U		<0.0057	U		<0.06	U		0.0011	J		<0.023	U	
		<0.018	U		<0.016	U		0.0014	J		<0.1	J	U	0.0016	J		<0.038	U	
	38 ft	<190	U		<170	U		<100	U		<1000	U		<87	U		<400	U	
		<0.5	U		<0.46	U		<0.27	U		<2.8	U		<0.23	U		<1.1	U	
		<1.8	U		<1.6	U		<0.94	U		<9.8	U		<0.81	U		<3.8	U	
		<0.83	U		<0.76	U		<0.44	U		<4.6	U		<0.38	U		<1.8	U	
		<0.011	U		<0.01	U		<0.0061	U		<0.064	U		0.0023	J		<0.024	U	
		<0.01	U		<0.0096	U		<0.0056	U		<0.059	U		0.0013	J		<0.023	U	
		<0.011	U		<0.01	U		<0.0061	U		<0.064	U		<0.0053	U		<0.024	U	
		<0.011	U		<0.01	U		<0.0059	U		<0.062	U		0.0013	J		<0.024	U	
		<0.011	U		<0.01	U		0.0015	J		<0.062	U		0.0023	J		<0.024	U	
		<0.011	U		<0.0098	U		0.0018	J		<0.06	U		0.0016	J		<0.023	U	

SEE LAST PAGE OF TABLE FOR NOTES

TABLE 6
CUMULATIVE SUMMARY OF SOIL VAPOR ANALYTICAL DETECTIONS AND SCREENING RESULTS: PUBLIC WORKS YARD AND WRR - VOCs

Location	Depth	Freon 113			Freon 114			Heptane			Hexachlorobutadiene			Hexane			2-Hexanone (Methyl N-Butyl Ketone)		
		Result (mg/m^3)	Lab Quals	URS Quals	Result (mg/m^3)	Lab Quals	URS Quals	Result (mg/m^3)	Lab Quals	URS Quals	Result (mg/m^3)	Lab Quals	URS Quals	Result (mg/m^3)	Lab Quals	URS Quals	Result (mg/m^3)	Lab Quals	URS Quals
VMP-12	5 ft	<24	U		<22	U		17			<130	U		200			<52	U	
		<10	U		<9.4	U		<5.5	U		<57	U		11			<22	U	
		<100	U		<93	U		<54	U		<570	U		370			<220	U	
		<4.7	U		<4.3	U		<2.5	U		<26	U		9.6			<10	U	
		<34	U		<31	U		<18	U		<190	U		5.1	J		<73	U	
		<8.8	U		<8.1	U		<4.7	U		<49	U		16			<19	U	
		<0.0062	U		<0.0057	U		0.0046			<0.035	U		0.036			0.00029	J	
		<0.07	U		<0.064	U		0.4			<0.39	U		3.5			<0.15	U	
		<0.007	U		<0.0064	U		0.012			<0.039	U		0.019			<0.015	U	
		<0.0075	U		<0.0068	U		0.0081			<0.042	U		0.0084		J	<0.016	U	
		<0.0068	U		<0.0062	U		0.0006	J		<0.038	U		0.00045	J	J	<0.014	U	
		<0.011	U		<0.01	U		<0.0061	U		<0.064	U		0.0026	J		<0.024	U	
		<0.01	U		<0.0094	U		<0.0055	U		<0.057	U		0.0034	J		<0.022	U	
		<0.011	U		<0.0098	U		<0.0058	U		<0.06	U		0.0017	J		<0.023	U	
		<0.01	U		<0.0095	U		0.00077	J		<0.058	U		0.0037	J		<0.022	U	
		<0.01	U		<0.0094	U		<0.0055	U		<0.057	U		<0.0047	U		<0.022	U	
	11.5 ft	<42	U		<38	U		<22	U		<230	U		230			<90	U	
		<13	U		<12	U		4.5	J		<74	U		41			<28	U	
		<11	U		<10	U		<6.1	U		<64	U		11			<24	U	
		<10	U		<9.4	U		<5.5	U		<57	U		18			<22	U	
		<8.8	U		<8.1	U		<4.7	U		<49	U		15			<19	U	
		<31	U		<28	U		<16	U		<170	U		6.9	J		<66	U	
		<11	U		<9.8	U		<5.8	U		<60	U		9.1			<23	U	
		<0.086	U		<0.079	U		<0.046	U		<0.48	U		0.054			<0.18	U	
		<0.8	U		<0.73	U		<0.43	U		<4.5	U		1.6			<1.7	U	
		<0.073	U		<0.067	U		<0.039	U		<0.41	U		0.023	J		<0.16	U	
		<0.012	U		<0.01	U		<0.0062	U		<0.065	U		0.002	J		<0.025	U	
		<0.011	U		<0.01	U		0.0016	J		<0.062	U		0.0057			<0.024	U	
		<0.011	U		<0.01	U		<0.0059	U		<0.062	U		0.00098	J		<0.024	U	
		<0.011	U		<0.0097	U		<0.0057	U		<0.059	U		<0.0049	U		<0.023	U	
		<0.011	U		<0.01	U		0.00096	J		<0.062	U		<0.0051	U		<0.024	U	
		<0.01	U		<0.0094	U		<0.0055	U		<0.057	U		<0.0047	U		<0.022	U	

SEE LAST PAGE OF TABLE FOR NOTES

TABLE 6
CUMULATIVE SUMMARY OF SOIL VAPOR ANALYTICAL DETECTIONS AND SCREENING RESULTS: PUBLIC WORKS YARD AND WRR - VOCs

Location	Depth	Freon 113			Freon 114			Heptane			Hexachlorobutadiene			Hexane			2-Hexanone (Methyl N-Butyl Ketone)		
		Result (mg/m^3)	Lab Quals	URS Quals	Result (mg/m^3)	Lab Quals	URS Quals	Result (mg/m^3)	Lab Quals	URS Quals	Result (mg/m^3)	Lab Quals	URS Quals	Result (mg/m^3)	Lab Quals	URS Quals	Result (mg/m^3)	Lab Quals	URS Quals
VMP-12	25 ft	<87	U		<79	U		220			<480	U		1200			<180	U	
		<17	U		<15	U		100			<94	U		860			<36	U	
		<0.84	U		<0.76	U		<0.45	U		<4.6	U		0.55			<1.8	U	
		<20	U		<18	U		32			<110	U		180			<44	U	
		<33	U		<30	U		10	J		<180	U		110			<71	U	
		<21	U		<19	U		9.2	J		<120	U		190			<45	U	
		<24	U		<22	U		<13	U		<130	U		40			<51	U	
		<9.2	U		<8.4	U		<4.9	U		<51	U		40		J	<20	U	
		<67	U		<61	U		<36	U		<370	U		36			<140	U	
		<7	U		<6.4	U		<3.7	U		<39	U		9.9			<15	U	
		<7.7	U		<7	U		<4.1	U		<43	U		<3.5	U		<16	U	
		<7.7	U		<7	U		<4.1	U		<43	U		<3.5	U		<16	U	
		<3.3	U		<3	U		<1.8	U		<18	U		<1.5	U		<7.1	U	
		<6.2	U		<5.6	U		<3.3	U		<34	U		6.6		J	<13	U	
		<20	U		<18	U		<11	U		<110	U		<9.3	U		<43	U	
		<11	U		<9.7	U		<5.7	U		<59	U		<4.9	U		<23	U	
		<0.2	U		<0.19	U		<0.11	U		<1.1	U		<0.094	U		<0.44	U	
	39 ft	<91	U		<83	U		370			<500	U		1400			<190	U	
		<32	U		<29	U		180			<180	U		1200			<69	U	
		<67	U		<61	U		280			<370	U		1900			<140	U	
		<34	U		<30	U		150			<190	U		840			<72	U	
		<15	U		<14	U		26			<86	U		240			<33	U	
		<41	U		<37	U		<22	U		<230	U		58			<87	U	
		<18	U		<17	U		78			<100	U		220			<40	U	
		<32	U		<29	U		40			<180	U		99			<68	U	
		<14	U		<13	U		120			<78	U		340			<30	U	
		<34	U		<30	U		13	J		<190	U		36			<72	U	

SEE LAST PAGE OF TABLE FOR NOTES

TABLE 6
CUMULATIVE SUMMARY OF SOIL VAPOR ANALYTICAL DETECTIONS AND SCREENING RESULTS: PUBLIC WORKS YARD AND WRR - VOCs

Location	Depth	Freon 113			Freon 114			Heptane			Hexachlorobutadiene			Hexane			2-Hexanone (Methyl N-Butyl Ketone)		
		Result (mg/m^3)	Lab Quals	URS Quals	Result (mg/m^3)	Lab Quals	URS Quals	Result (mg/m^3)	Lab Quals	URS Quals	Result (mg/m^3)	Lab Quals	URS Quals	Result (mg/m^3)	Lab Quals	URS Quals	Result (mg/m^3)	Lab Quals	URS Quals
VMP-13	5 ft	<18	U		<17	U		<9.9	U		<100	U		<8.5	U		<40	U	
		<0.067	U		<0.062	U		0.0094	J		<0.38	U		0.015	J		<0.14	U	
		<0.0089	U		<0.0081	U		0.084			<0.05	U		0.14			<0.019	U	
		<0.01	U		<0.0096	U		0.0016	J		<0.059	U		0.0022	J		0.00065	J	
		<0.021	U		<0.019	U		0.007	J		<0.12	U		0.0088	J		<0.045	U	
		<0.023	U		<0.021	U		<0.012	U		<0.13	U		0.0065	J		<0.048	U	
		<0.02	U		<0.018	U		<0.011	U		<0.11	U		0.0098			0.0024	J	
		<0.007	U		<0.0064	U		0.002	J		<0.039	U		0.00093	J		<0.015	U	
		<0.059	U		<0.054	U		0.035		J	<0.33	U		0.18		J	<0.13	U	
		<0.0068	U		<0.0062	U		<0.0037	U		<0.038	U		<0.0032	U		0.0012	J	
		<0.0072	U		<0.0065	U		0.0053			<0.04	U		0.0061			<0.015	U	
		<0.0072	U		<0.0065	U		0.0058			<0.04	U		0.0054			<0.015	U	
		<0.011	U		<0.01	U		0.0038	J		<0.062	U		0.0069			<0.024	U	
		<0.012	U		<0.011	U		<0.0064	U		<0.066	U		<0.0055	U		<0.025	U	
		<0.01	U		<0.0095	U		0.0052	J		<0.058	U		0.0082			<0.022	U	
		<0.011	U		<0.01	U		0.0062			<0.062	U		0.0048			<0.024	U	
		<0.01	U		<0.0096	U		<0.0056	U		<0.059	U		<0.0049	U		<0.023	U	
	10.5 ft	<2.3	U		<2.1	U		<1.2	U		<13	U		<1	U		<4.9	U	
		<2.4	U		<2.2	U		<1.3	U		<13	U		<1.1	U		<5.1	U	
		<0.025	U		<0.023	U		0.0052	J		<0.14	U		0.028		J	<0.053	U	
		<0.024	U		<0.022	U		0.0072	J		<0.14	U		0.043		J	<0.052	U	
		<0.0099	U		<0.009	U		0.0029	J		<0.055	U		0.0076			<0.021	U	
		<0.01	U		<0.0094	U		0.0036	J		<0.058	U		0.01			<0.022	U	
		<4.1	U		<3.7	U		<2.2	U		<23	U		<1.9	U		<8.8	U	
		<3.9	U		<3.6	U		<2.1	U		<22	U		<1.8	U		<8.4	U	
		<0.01	U		<0.0096	U		0.003	J		<0.059	U		0.0063			<0.023	U	
		<0.23	U		<0.21	U		<0.12	U		<1.3	U		0.3			<0.5	U	
		<0.0067	U		<0.0062	U		0.0018	J		<0.038	U		0.0013	J		<0.014	U	
		<0.019	U		<0.017	U		0.015			<0.1	U		0.057		J	<0.04	U	
		<0.027	U		<0.024	U		0.024			<0.15	U		0.088		J	<0.057	U	
		<0.0067	U		<0.0061	U		0.0012	J		<0.037	U		0.021			0.00085	J	
		<0.0072	U		<0.0065	U		0.0062			<0.04	U		0.0066			<0.015	U	
		<0.0095	U		<0.0086	U		0.0014	J		<0.053	U		0.003	J		<0.02	U	
		<0.011	U		<0.01	U		<0.0061	U		<0.063	U		<0.0052	U		<0.024	U	
		<0.0096	U		<0.0088	U		<0.0052	U		<0.054	U		0.0012	J		<0.021	U	
		<0.011	U		<0.0098	U		0.0053	J		<0.06	U		<0.0058		U	<0.023	U	
		<0.0067	U		<0.0061	U		0.0014	J		<0.037	U		0.0012	J		<0.014	U	
		<0.011	U		<0.01	U		<0.006	U		<0.063	U		<0.0052	U		<0.024	U	
		<0.011	U		<0.0098	U		<0.0058	U		<0.06	U		0.0015	J		<0.023	U	
		<0.0096	U		<0.0088	U		0.0011	J		<0.054	U		0.0015	J		<0.021	U	

SEE LAST PAGE OF TABLE FOR NOTES

TABLE 6
CUMULATIVE SUMMARY OF SOIL VAPOR ANALYTICAL DETECTIONS AND SCREENING RESULTS: PUBLIC WORKS YARD AND WRR - VOCs

Location	Depth	Freon 113			Freon 114			Heptane			Hexachlorobutadiene			Hexane			2-Hexanone (Methyl N-Butyl Ketone)		
		Result (mg/m^3)	Lab Quals	URS Quals	Result (mg/m^3)	Lab Quals	URS Quals	Result (mg/m^3)	Lab Quals	URS Quals	Result (mg/m^3)	Lab Quals	URS Quals	Result (mg/m^3)	Lab Quals	URS Quals	Result (mg/m^3)	Lab Quals	URS Quals
VMP-13	21.5 ft	<120	U		<110	U		<62	U		<650	U		<54	U		<250	U	
		<18	U		<17	U		<9.9	U		<100	U		2.1	J		<40	U	
		<36	U		<33	U		<19	U		<200	U		<16	U		<77	U	
		<5.4	U		<4.9	U		<2.9	U		<30	U		<2.5	U		<11	U	
		<7.7	U		<7.1	U		<4.1	U		<43	U		<3.6	U		<16	U	
		<0.96	U		<0.88	U		<0.52	U		<5.4	U		1			<2.1	U	
		<4.4	U		<4	U		<2.4	U		<24	U		<2	U		<9.4	U	
		<4.4	U		<4	U		<2.4	U		<24	U		0.98	J		<9.4	U	
		<1	U		<0.94	U		<0.55	U		<5.7	U		0.38	J	J	<2.2	U	
		<0.11	U		<0.1	U		<0.061	U		<0.64	U		0.083			<0.24	U	
		<0.0072	U		<0.0065	U		0.0089			<0.04	U		0.01			<0.015	U	
		<0.012	U		<0.01	U		<0.0062	U		<0.065	U		0.0026	J		<0.025	U	
		<0.011	U		<0.01	U		<0.0061	U		<0.063	U		0.0011	J		<0.024	U	
		<0.011	U		<0.01	U		<0.006	U		<0.063	U		<0.0052	J	U	<0.024	U	
		<0.011	U		<0.01	U		0.0029	J		<0.063	U		0.003	J		<0.024	U	
		<0.01	U		<0.0094	U		0.00067	J		<0.058	U		0.00091	J		<0.022	U	
		<0.01	U		<0.0095	U		0.00073	J		<0.058	U		0.00073	J		<0.022	U	
	29.5 ft	<230	U		<210	U		<120	U		<1300	U		<100	U		<490	U	
		<160	U		<150	U		<88	U		<920	U		<76	U		<350	U	
		<110	U		<98	U		<57	U		<600	U		<49	U		<230	U	
		<3.3	U		<3	U		<1.8	U		<18	U		0.4	J	J	<7	U	
		<4.3	U		<3.9	U		<2.3	U		<24	U		1.5	J		<9.2	U	
		<12	U		<11	U		<6.6	U		<69	U		<5.7	U		<26	U	
		<12	U		<10	U		<6.2	U		<65	U		2.8	J		<25	U	
		<4.9	U		<4.5	U		<2.6	U		<27	U		0.46	J		<10	U	
		<0.32	U		<0.29	U		<0.17	U		<1.8	U		<0.15	U		<0.68	U	
		<0.011	U		<0.01	U		0.0031	J		<0.064	U		0.0026	J		<0.024	U	
		<0.01	U		<0.0095	U		0.00076	J		<0.058	U		0.00091	J		<0.022	U	

SEE LAST PAGE OF TABLE FOR NOTES

TABLE 6
CUMULATIVE SUMMARY OF SOIL VAPOR ANALYTICAL DETECTIONS AND SCREENING RESULTS: PUBLIC WORKS YARD AND WRR - VOCs

Location	Depth	Freon 113			Freon 114			Heptane			Hexachlorobutadiene			Hexane			2-Hexanone (Methyl N-Butyl Ketone)		
		Result (mg/m^3)	Lab Quals	URS Quals	Result (mg/m^3)	Lab Quals	URS Quals	Result (mg/m^3)	Lab Quals	URS Quals	Result (mg/m^3)	Lab Quals	URS Quals	Result (mg/m^3)	Lab Quals	URS Quals	Result (mg/m^3)	Lab Quals	URS Quals
VMP-14	5 ft	<0.02	U		<0.018	U		<0.01	U		<0.11	U		0.015			<0.042	U	
		<0.48	U		<0.43	U		<0.25	U		<2.6	U		0.55			<1	U	
		<0.0092	U		<0.0084	U		0.0011	J		<0.051	U		0.0017	J		<0.02	U	
		<0.01	U		<0.0092	U		0.059			<0.056	U		0.1			<0.022	U	
		<0.01	U		<0.0094	U		<0.0055	U		<0.057	U		0.0076			<0.022	U	
		<11	U		<9.8	U		10			<60	U		120			<23	U	
		<0.027	U		<0.025	U		<0.014	U		<0.15	U		<0.012	U		<0.058	U	
		<0.0066	U		<0.006	U		0.0054			<0.036	U		0.023			<0.014	U	
		<0.0079	U		<0.0072	U		0.0026	J		<0.044	U		<0.0036	U		0.006	J	
		<0.011	U		<0.01	U		<0.0059	U		<0.062	U		<0.0051	U		<0.024	U	
		<0.01	U		<0.0094	U		<0.0055	U		<0.057	U		<0.0047	U		<0.022	U	
		<0.012	U		<0.011	U		0.01			<0.065	U		0.011			<0.025	U	
		<0.011	U		<0.01	U		<0.0059	U		<0.061	U		<0.0051	U		<0.024	U	
	11.5 ft	<2.4	U		<2.1	U		43			<13	U		380			<5	U	
		<7.3	U		<6.7	U		<3.9	U		<41	U		4.6			<16	U	
		<0.64	U		<0.59	U		<0.34	U		<3.6	U		0.27	J		<1.4	U	
		<0.58	U		<0.53	U		<0.31	U		<3.2	U		0.32			<1.2	U	
		<0.21	U		<0.19	U		<0.11	U		<1.2	U		<0.097	U		<0.45	U	
		<0.21	U		<0.19	U		<0.11	U		<1.2	U		<0.097	U		<0.45	U	
		<0.21	U		<0.19	U		<0.11	U		<1.2	U		<0.097	U		<0.45	U	
		<0.034	U		<0.031	U		<0.018	U		<0.19	U		0.15			<0.073	U	
		<1.1	U		<0.97	U		<0.57	U		<5.9	U		1.2			<2.3	U	
		<1.6	U		<1.5	U		0.48	J		<9.2	U		7.7			<3.5	U	
		<6.7	U		<6.2	U		<3.6	U		<38	U		63			<14	U	
		<0.007	U		<0.0064	U		0.0054			<0.039	U		0.027		J	<0.015	U	
		<0.007	U		<0.0064	U		0.0054			<0.039	U		0.016		J	<0.015	U	
		<2.5	U		<2.2	U		<1.3	U		<14	U		9.8			<5.3	U	
		<0.01	U		<0.0096	U		<0.0056	U		<0.059	U		0.0097			<0.023	U	
		<0.0099	U		<0.009	U		<0.0053	U		<0.055	U		0.0014	J		<0.021	U	
		<0.011	U		<0.01	U		0.0018	J		<0.064	U		0.0022	J		<0.024	U	
		<0.012	U		<0.011	U		<0.0067	U		<0.07	U		<0.0057	U		<0.027	U	
		<0.011	U		<0.0099	U		<0.0058	U		<0.06	U		<0.005	U		<0.023	U	

SEE LAST PAGE OF TABLE FOR NOTES

TABLE 6
CUMULATIVE SUMMARY OF SOIL VAPOR ANALYTICAL DETECTIONS AND SCREENING RESULTS: PUBLIC WORKS YARD AND WRR - VOCs

Location	Depth	Freon 113			Freon 114			Heptane			Hexachlorobutadiene			Hexane			2-Hexanone (Methyl N-Butyl Ketone)		
		Result (mg/m^3)	Lab Quals	URS Quals	Result (mg/m^3)	Lab Quals	URS Quals	Result (mg/m^3)	Lab Quals	URS Quals	Result (mg/m^3)	Lab Quals	URS Quals	Result (mg/m^3)	Lab Quals	URS Quals	Result (mg/m^3)	Lab Quals	URS Quals
VMP-14	20 ft	<91	U		<83	U		67			<510	U		350			<190	U	
		<110	U		<100	U		100			<620	U		700			<240	U	
		<120	U		<100	U		98			<640	U		750			<250	U	
		<300	U		<270	U		130	J		<1700	U		800			<640	U	
		<170	U		<150	U		47	J		<940	U		320			<360	U	
		<73	U		<66	U		51			<400	U		350			<160	U	
		<26	U		<24	U		70			<150	U		590			<56	U	
		<140	U		<120	U		60	J		<760	U		640			<290	U	
		<13	U		<12	U		79		J	<75	U		700		J	<29	U	
		<7.3	U		<6.7	U		77			<41	U		570			<16	U	
		<12	U		<11	U		61			<65	U		480			<25	U	
		<54	U		<49	U		49			<300	U		280			<120	U	
		<19	U		<18	U		48			<110	U		170			<41	U	
		<0.12	U		<0.11	U		<0.062	U		<0.65	U		0.11			<0.25	U	
		<0.47	U		<0.43	U		<0.25	U		<2.6	U		0.32			<1	U	
		<0.12	U		<0.11	U		<0.064	U		<0.66	U		0.29			<0.25	U	
		<0.1	U		<0.094	U		<0.055	U		<0.58	U		0.19			<0.22	U	
	29 ft	<360	U		<320	U		220			<2000	U		900			<760	U	
		<250	U		<220	U		110	J		<1400	U		530			<520	U	
		<210	U		<190	U		140			<1200	U		700			<450	U	
		<240	U		<220	U		120	J		<1300	U		840			<510	U	
		<86	U		<78	U		110			<480	U		650			<180	U	
		<90	U		<82	U		100			<500	U		620			<190	U	
		<130	U		<120	U		48	J		<750	U		300			<290	U	
		<180	U		<160	U		33	J	J	<1000	U		170		J	<390	U	
		<75	U		<69	U		250		J	<420	U		980		J	<160	U	
		<76	U		<70	U		190			<420	U		1100			<160	U	
		<57	U		<52	U		240	J	J	<320	U		1300			<120	U	
		<1.6	U		<1.5	U		49			<9.2	U		49			<3.5	U	

SEE LAST PAGE OF TABLE FOR NOTES

TABLE 6
CUMULATIVE SUMMARY OF SOIL VAPOR ANALYTICAL DETECTIONS AND SCREENING RESULTS: PUBLIC WORKS YARD AND WRR - VOCs

Location	Depth	Freon 113			Freon 114			Heptane			Hexachlorobutadiene			Hexane			2-Hexanone (Methyl N-Butyl Ketone)		
		Result (mg/m^3)	Lab Quals	URS Quals	Result (mg/m^3)	Lab Quals	URS Quals	Result (mg/m^3)	Lab Quals	URS Quals	Result (mg/m^3)	Lab Quals	URS Quals	Result (mg/m^3)	Lab Quals	URS Quals	Result (mg/m^3)	Lab Quals	URS Quals
VMP-15	5 ft	<0.009	U		<0.008	U		<0.005	U		<0.054	U		<0.004	U		<0.021	U	
		<0.009	U		<0.008	U		<0.005	U		<0.054	U		<0.004	U		<0.021	U	
		<0.0096	U		<0.0088	U		0.0059			<0.054	U		0.022			<0.021	U	
		<0.23	U		<0.21	U		<0.12	U		<1.3	U		0.12			<0.49	U	
		<0.22	U		<0.2	U		<0.12	U		<1.2	U		<0.099	U		<0.46	U	
		<0.5	U		<0.46	U		<0.27	U		<2.8	U		<0.23	U		<2.7	U	
		<0.011	U		<0.01	U		0.0014	J		<0.063	U		0.0056			0.0016	J	
		<0.013	U		<0.012	U		0.019			<0.071	U		0.048			<0.027	U	
		<0.066	U		<0.06	U		<0.035	U		<0.36	U		<0.03	U		<0.14	U	
		<0.067	U		<0.061	U		<0.036	U		<0.37	U		<0.031	U		<0.14	U	
		<0.0075	U		<0.0069	U		<0.004	U		<0.042	U		0.012			0.0037	J	
		<0.011	U		<0.01	U		0.0033	J		<0.063	U		0.0066			<0.024	U	
		<0.011	U		<0.01	U		<0.0059	U		<0.062	U		<0.0051	U		<0.024	U	
		<0.012	U		<0.011	U		<0.0065	U		<0.067	U		<0.0056	U		<0.026	U	
		<0.011	U		<0.01	U		<0.0061	U		<0.063	U		0.00095	J		<0.024	U	
		<0.0097	U		<0.0088	U		0.003	J		<0.054	U		0.0021	J		<0.021	U	

TABLE 6
CUMULATIVE SUMMARY OF SOIL VAPOR ANALYTICAL DETECTIONS AND SCREENING RESULTS: PUBLIC WORKS YARD AND WRR - VOCs

Location	Depth	Freon 113			Freon 114			Heptane			Hexachlorobutadiene			Hexane			2-Hexanone (Methyl N-Butyl Ketone)		
		Result (mg/m^3)	Lab Quals	URS Quals	Result (mg/m^3)	Lab Quals	URS Quals	Result (mg/m^3)	Lab Quals	URS Quals	Result (mg/m^3)	Lab Quals	URS Quals	Result (mg/m^3)	Lab Quals	URS Quals	Result (mg/m^3)	Lab Quals	URS Quals
VMP-15	21.5 ft	<4.4	U		<4	U		30			<24	U		96			<9.3	U	
		<1	U		<0.96	U		<0.56	U		<5.8	U		<0.48	U		<2.2	U	
		<1.2	U		<1.1	U		<0.66	U		<6.8	U		<0.56	U		<2.6	U	
		<0.86	U		<0.78	U		<0.46	U		<4.8	U		1.9			<1.8	U	
		<1.3	U		<1.2	U		<0.72	U		<7.5	U		<0.62	U		<7.2	U	
		<1.1	U		<0.98	U		<0.58	U		<6	U		<0.5	U		<2.3	U	
		<0.86	U		<0.79	U		<0.46	U		<4.8	U		<0.4	U		<1.8	U	
		<0.64	U		<0.59	U		<0.34	U		<3.6	U		<0.3	U		<1.4	U	
		<0.28	U		<0.26	U		<0.15	U		<1.6	U		<0.13	U		<0.6	U	
		<1	U		<0.93	U		<0.54	U		<5.6	U		0.097	J		<2.2	U	
		<1.6	U		<1.5	U		<0.89	U		<9.2	U		<0.76	U		<3.5	U	
		<1.7	U		<1.6	U		<0.91	U		<9.5	U		<0.78	U		<3.6	U	
		<0.042	U		<0.038	U		0.12			<0.23	U		0.41			<0.09	U	
		<0.95	U		<0.87	U		<0.51	U		<5.3	U		3			<2	U	
		<0.21	U		<0.19	U		<0.11	U		<1.2	U		<0.098	U		<0.45	U	
		<0.0094	U		<0.0086	U		<0.005	U		<0.052	U		<0.0043	U		<0.02	U	
		<0.0098	U		<0.009	U		<0.0053	U		<0.055	U		<0.0045	U		<0.021	U	
	25.5 ft	<4.6	U		<4.2	U		22			<25	U		86			<9.7	U	
		<0.0099	U		<0.009	U		0.0039	J		<0.055	U		0.011			<0.021	U	
		<0.13	U		<0.12	U		<0.07	U		<0.73	U		<0.061	U		<0.28	U	
		<0.11	U		<0.098	U		<0.058	U		<0.6	U		0.046	J		<0.58	U	
		<0.1	U		<0.092	U		<0.054	U		<0.56	U		0.035	J		<0.54	U	
		<0.11	U		<0.098	U		<0.058	U		<0.6	U		<0.05	U		<0.23	U	
		<0.033	U		<0.03	U		0.013	J		<0.18	U		0.097			<0.071	U	
		<0.07	U		<0.064	U		<0.037	U		<0.39	U		<0.032	U		<0.15	U	
		<0.011	U		<0.01	U		<0.0061	U		<0.063	U		<0.0052	U		<0.024	U	
		<0.34	U		<0.31	U		<0.18	U		<1.9	U		<0.16	U		<0.73	U	
		<4.6	U		<4.2	U		<2.4	U		<26	U		<2.1	U		<9.8	U	
		<0.011	U		<0.01	U		<0.0058	U		<0.061	U		0.0022	J		<0.023	U	
		<0.0098	U		<0.0089	U		<0.0052	U		<0.054	U		<0.0045	U		<0.021	U	
	29 ft	<5.7	U		<5.2	U		32			<32	U		110			<12	U	
		<0.3	U		<0.27	U		<0.16	U		<1.7	U		<0.14	U		<0.64	U	
		<0.024	U		<0.022	U		<0.013	U		<0.13	U		0.013			<0.051	U	
		<0.21	U		<0.19	U		<0.11	U		<1.1	U		<0.095	U		<0.44	U	
		<2.3	U		<2.1	U		<1.2	U		<12	U		<1	U		<4.8	U	
		<0.011	U		<0.0098	U		0.00099	J		<0.06	U		0.001	J		0.0038	J	
		<0.01	U		<0.0094	U		<0.0055	U		<0.057	U		<0.0047	U		<0.022	U	

SEE LAST PAGE OF TABLE FOR NOTES

TABLE 6
CUMULATIVE SUMMARY OF SOIL VAPOR ANALYTICAL DETECTIONS AND SCREENING RESULTS: PUBLIC WORKS YARD AND WRR - VOCs

Location	Depth	Freon 113			Freon 114			Heptane			Hexachlorobutadiene			Hexane			2-Hexanone (Methyl N-Butyl Ketone)		
		Result (mg/m^3)	Lab Quals	URS Quals	Result (mg/m^3)	Lab Quals	URS Quals	Result (mg/m^3)	Lab Quals	URS Quals	Result (mg/m^3)	Lab Quals	URS Quals	Result (mg/m^3)	Lab Quals	URS Quals	Result (mg/m^3)	Lab Quals	URS Quals
VMP-16	5 ft	<0.13	U		<0.12	U		<0.069	U		<0.72	U		<0.059	U		<0.28	U	
		<18	U		<17	U		14			<100	U		6.3	J		<39	U	
		<8.4	U		<7.6	U		<4.5	U		<46	U		<3.8	U		<18	U	
		<5	U		<4.6	U		<2.7	U		<28	U		45		J	<11	U	
		<6.7	U		<6.2	U		<3.6	U		<38	U		4.8			<36	U	
		<2.2	U		<2	U		<1.2	U		<12	U		1.4			<4.6	U	
		<7.3	U		<6.7	U		<3.9	U		<41	U		<3.4	U		<16	U	
		<6.8	U		<6.2	U		<3.7	U		<38	U		<3.2	U		<15	U	
		<5.4	U		<4.9	U		<2.9	U		<30	U		<2.5	U		<12	U	
		<0.84	U		<0.77	U		<0.45	U		<4.7	U		<0.39	U		<1.8	U	
		<1.6	U		<1.5	U		<0.87	U		<9	U		<0.74	U		<3.5	U	
		<0.011	U		<0.01	U		0.0031	J		<0.062	U		0.002	J		<0.024	U	
		<0.0098	U		<0.009	U		0.0075			<0.055	U		0.01			<0.021	U	
	13.5 ft	<0.57	U		<0.52	U		<0.3	U		<3.2	U		<0.26	U		<1.2	U	
		<19	U		<17	U		13			<100	U		6.6	J	J	<40	U	
		<19	U		<17	U		12			<100	U		9.7		J	<40	U	
		<54	U		<49	U		<29	U		<300	U		<25	U		<110	U	
		<10	U		<9.4	U		<5.5	U		<57	U		12			<22	U	
		<10	U		<9.2	U		<5.4	U		<56	U		10			<22	U	
		<11	U		<9.9	U		<5.8	U		<60	U		5			<58	U	
		<1	U	UJ	<0.96	U	UJ	<0.56	U	UJ	<5.9	U	UJ	5.8		J	<2.3	U	UJ
		<1.2	U		<1.1	U		<0.62	U		<6.5	U		<0.54	U		<2.5	U	
		<35	U		<32	U		<19	U		<200	U		9	J		<75	U	
		<110	U		<98	U		<58	U		<600	U		<50	U		<230	U	
		3	J	J	<16	U		<9.2	U		<96	U		6.1	J	J	<37	U	
		<4.9	U		<4.5	U		<2.6	U		<28	U		<2.3	U		<10	U	
		<11	U		<10	U		<5.9	U		<62	U		4.9		J	<24	U	
		<28	U		<26	U		<15	U		<160	U		3.9	J		<60	U	
		<79	U		<72	U		<42	U		<440	U		<36	U		<170	U	

SEE LAST PAGE OF TABLE FOR NOTES

TABLE 6
CUMULATIVE SUMMARY OF SOIL VAPOR ANALYTICAL DETECTIONS AND SCREENING RESULTS: PUBLIC WORKS YARD AND WRR - VOCs

Location	Depth	Freon 113			Freon 114			Heptane			Hexachlorobutadiene			Hexane			2-Hexanone (Methyl N-Butyl Ketone)		
		Result (mg/m^3)	Lab Quals	URS Quals	Result (mg/m^3)	Lab Quals	URS Quals	Result (mg/m^3)	Lab Quals	URS Quals	Result (mg/m^3)	Lab Quals	URS Quals	Result (mg/m^3)	Lab Quals	URS Quals	Result (mg/m^3)	Lab Quals	URS Quals
VMP-16	19 ft	<4.9	U		<4.5	U		<2.6	U		<28	U		<2.3	U		<10	U	
		<19	U		<17	U		14			<100	U		7.5	J		<40	U	
		<41	U		<38	U		<22	U		<230	U		<19	U		<88	U	
		<9.9	U		<9	U		<5.3	U		<55	U		7.4			<21	U	
		<10	U		<9.2	U		<5.4	U		<56	U		1.8	J		<54	U	
		<9.9	U		<9	U		<5.3	U		<55	U		1.7	J		<53	U	
		<27	U		<25	U		<14	U		<150	U		<12	U		<58	U	
		<24	U		<22	U		<13	U		<130	U		4.9	J		<52	U	
		<100	U		<92	U		<54	U		<560	U		<46	U		<220	U	
		<10	U		<9.2	U		<5.4	U		<56	U		4	J	J	<22	U	
		<9.3	U		<8.4	U		<5	U		<52	U		4	J		<20	U	
		<10	U		<9.6	U		<5.6	U		<59	U		5.5		J	<23	U	
		<67	U		<61	U		<36	U		<370	U		<31	U		<140	U	
		<67	U		<61	U		<36	U		<370	U		<31	U		<140	U	
	31 ft	<7.4	U		<6.8	U		<4	U		<41	U		<3.4	U		<16	U	
		<7.4	U		<6.8	U		<4	U		<41	U		<3.4	U		<16	U	
		<0.011	U		<0.01	U		<0.0059	U		<0.062	U		0.0028	J		<0.024	U	
		<42	U		<38	U		<22	U		<230	U		<19	U		<89	U	
		<33	U		<30	U		<18	U		<180	U		<15	U		<70	U	
		<27	U		<24	U		<14	U		<150	U		5.6	J		<57	U	
		<120	U		<110	U		<67	U		<700	U		<58	U		<270	U	
		<38	U		<35	U		<20	U		<210	U		3	J		<82	U	
		<24	U		<22	U		<13	U		<130	U		5.6	J		<52	U	
		<27	U		<25	U		<15	U		<150	U		4	J		<58	U	
		<61	U		<56	U		<33	U		<340	U		<28	U		<130	U	

TABLE 6
CUMULATIVE SUMMARY OF SOIL VAPOR ANALYTICAL DETECTIONS AND SCREENING RESULTS: PUBLIC WORKS YARD AND WRR - VOCs

Location	Depth	Freon 113			Freon 114			Heptane			Hexachlorobutadiene			Hexane			2-Hexanone (Methyl N-Butyl Ketone)		
		Result (mg/m^3)	Lab Quals	URS Quals	Result (mg/m^3)	Lab Quals	URS Quals	Result (mg/m^3)	Lab Quals	URS Quals	Result (mg/m^3)	Lab Quals	URS Quals	Result (mg/m^3)	Lab Quals	URS Quals	Result (mg/m^3)	Lab Quals	URS Quals
VMP-17	5 ft	<0.011	U		<0.01	U		0.023			<0.062	U		0.41			<0.024	U	
		<0.011	U		<0.01	U		0.019			<0.064	U		0.35			<0.024	U	
		<0.01	U	U	<0.0094	U		0.043			<0.057	U	UJ	0.088			<0.022	U	
		<0.01	U		<0.0094	U		<0.0055	U		<0.057	U		0.0013	J		<0.022	U	
		<0.0096	U		<0.0088	U		0.016			<0.054	U		0.02			<0.021	U	
		<0.039	U		<0.035	U		0.025			<0.22	U		0.11			<0.083	U	
		<0.15	U		<0.13	U		0.028	J		<0.82	U		0.24			<0.32	U	
		<0.0066	U		<0.006	U		0.0009	J		<0.036	U		0.00088	J		0.00053	J	
		<0.0068	U		<0.0062	U		<0.0037	U		<0.038	U		0.00056	J		<0.015	U	
		<0.007	U		<0.0064	U		0.0022	J		<0.039	U		0.0025	J		<0.015	U	
		<0.0075	U		<0.0068	U		0.0035	J		<0.042	U		0.0047			<0.016	J	U
		<0.012	U		<0.01	U		<0.0062	U		<0.065	U		<0.0053	U		<0.025	U	
		<0.041	U		<0.037	U		<0.022	U		<0.23	U		0.0065	J		<0.087	U	
		<0.041	U		<0.037	U		0.0063	J		<0.23	U		0.015	J		<0.087	U	
		<0.011	U		<0.01	U		<0.0059	U		<0.061	U		<0.005	U		<0.023	U	
		<0.011	U		<0.01	U		0.0015	J		<0.061	U		0.0016	J		<0.023	U	
		<0.011	U		<0.01	U		<0.0061	U		<0.063	U		0.0025	J		<0.024	U	
		<0.01	U		<0.0095	U		<0.0056	U		<0.058	U		<0.0048	U		<0.022	U	
VMP-25	5 ft	<0.093	U		<0.084	U		0.6			<0.52	U		1.3			<0.2	U	
		<0.042	U		<0.038	U		<0.022	U		<0.23	U		0.093			<0.09	U	
		<0.0089	U		<0.0081	U		0.034			<0.05	U		0.1			<0.019	U	
		<0.0064	U		<0.0059	U		<0.0034	U		<0.036	U		<0.003	U		<0.014	U	
		<0.047	U		<0.043	U		0.072			<0.26	U		0.41			<0.1	U	
		<0.0073	U		<0.0067	U		0.0016	J		<0.041	U		0.0024	J		<0.016	U	
		<0.025	U		<0.023	U		0.18			<0.14	U		0.51			<0.054	U	
		<0.01	U		<0.0094	U		<0.0055	U		<0.057	U		<0.0047	U		<0.022	U	
		<0.0098	U		<0.009	U		<0.0053	U		<0.055	U		0.0023	J		<0.021	U	
		<0.01	U		<0.0096	U		0.002	J		<0.058	U		0.0044	J		<0.022	U	
		<0.013	U		<0.012	U		0.0014	J		<0.071	U		0.0017	J		<0.027	U	
		<0.011	U		<0.0098	U		<0.0057	U		<0.06	U		<0.0049	U		<0.023	U	
		<0.01	U		<0.0092	U		<0.0054	U		<0.056	U		<0.0046	U		<0.021	U	

SEE LAST PAGE OF TABLE FOR NOTES

TABLE 6
CUMULATIVE SUMMARY OF SOIL VAPOR ANALYTICAL DETECTIONS AND SCREENING RESULTS: PUBLIC WORKS YARD AND WRR - VOCs

Location	Depth	Freon 113			Freon 114			Heptane			Hexachlorobutadiene			Hexane			2-Hexanone (Methyl N-Butyl Ketone)		
		Result (mg/m^3)	Lab Quals	URS Quals	Result (mg/m^3)	Lab Quals	URS Quals	Result (mg/m^3)	Lab Quals	URS Quals	Result (mg/m^3)	Lab Quals	URS Quals	Result (mg/m^3)	Lab Quals	URS Quals	Result (mg/m^3)	Lab Quals	URS Quals
VMP-25	21 ft	<18	U		<16	U		420		J	<100	U		1700		J	<39	U	
		<23	U		<21	U		650		J	<130	U		2700		J	<50	U	
		<190	U		<180	U		480			<1100	U		2100			<410	U	
		<200	U		<180	U		510			<1100	U		2100			<420	U	
		<63	U		<58	U		700			<350	U		2800			<140	U	
		<86	U		<79	U		120			<480	U		840			<180	U	
		<130	U		<120	U		110			<710	U		800			<270	U	
		<45	U		<41	U		310			<250	U		1700			<96	U	
		<42	U		<38	U		370			<230	U		1900			<89	U	
		<28	U		<26	U		300			<160	U		1900			<61	U	
		<48	U		<44	U		330			<270	U		2200			<100	U	
		<290	U		<260	U		350			<1600	U		2000			<620	U	
		<74	U		<67	U		530			<410	U		2200			<160	U	
		<52	U		<48	U		210			<290	U		1000			<110	U	
		<26	U		<24	U		140			<150	U		550			<56	U	
		<70	U		<64	U		120			<390	U		400			<150	U	
		<70	U		<64	U		130			<390	U		430			<150	U	
	31 ft	<97	U		<89	U		60			<540	U		280			<210	U	
		<51	U		<46	U		130			<280	U		450			<110	U	
		<72	U		<66	U		130			<400	U		370			<150	U	
VMP-29	10 ft	<0.081	U		<0.074	U		<0.043	U		<0.45	U		<0.037	U		<0.17	U	
		<0.14	U		<0.13	U		<0.077	U		<0.8	U		<0.066	U		<0.31	U	
		<0.011	U		<0.0098	U		<0.0058	U		<0.06	U		<0.005	U		<0.023	U	
		<0.01	U		<0.0095	U		<0.0056	U		<0.058	U		0.0017	J		<0.022	U	
		<0.01	U		<0.0093	U		0.0021	J		<0.057	U		<0.0047	U		0.0042	J	
		<0.011	U		<0.01	U		0.022			<0.063	U		0.047			<0.024	U	
		<0.01	U		<0.0095	U		0.00054	J		<0.058	U	UJ	0.00063	J		<0.022	U	
	20 ft	<0.96	U		<0.88	U		<0.51	U		<5.4	U		<0.44	U		<2	U	
		<0.9	U		<0.82	U		<0.48	U		<5	U		<0.41	U		<1.9	U	
		<0.14	U		<0.13	U		<0.077	U		<0.8	U		<0.066	U		<0.31	U	
		<0.01	U		<0.0096	U		<0.0056	U		<0.059	U		0.0012	J		<0.023	U	
		<0.042	U		<0.039	U		<0.023	U		<0.24	U		<0.02	U		<0.091	U	
		<0.054	U		<0.049	U		<0.029	U		<0.3	U		<0.025	U		<0.11	U	
		<0.018	U		<0.016	U		0.0023	J		<0.099	U		0.011			<0.038	U	

SEE LAST PAGE OF TABLE FOR NOTES

TABLE 6
CUMULATIVE SUMMARY OF SOIL VAPOR ANALYTICAL DETECTIONS AND SCREENING RESULTS: PUBLIC WORKS YARD AND WRR - VOCs

Location	Depth	Freon 113			Freon 114			Heptane			Hexachlorobutadiene			Hexane			2-Hexanone (Methyl N-Butyl Ketone)		
		Result (mg/m^3)	Lab Quals	URS Quals	Result (mg/m^3)	Lab Quals	URS Quals	Result (mg/m^3)	Lab Quals	URS Quals	Result (mg/m^3)	Lab Quals	URS Quals	Result (mg/m^3)	Lab Quals	URS Quals	Result (mg/m^3)	Lab Quals	URS Quals
VMP-29	30 ft	<0.16	U		<0.14	U		<0.084	U		<0.88	U		<0.073	U		<0.34	U	
		<0.71	U		<0.65	U		<0.38	U		<3.9	U		0.1	J		<1.5	U	
		<0.011	U		<0.01	U		<0.0059	U		<0.062	U		0.00089	J		<0.024	U	
		<0.037	U		<0.034	U		<0.02	U		<0.2	U		<0.017	U		<0.079	U	
		<0.056	U		<0.051	U		<0.03	U		<0.31	U		<0.026	U		<0.12	U	
		<0.091	U		<0.083	U		<0.049	U		<0.51	U		<0.042	U		<0.19	U	
		<0.014	U		<0.013	U		<0.0076	U		<0.079	U		0.0011	J		<0.03	U	
VMP-30	10 ft	<0.29	U		<0.26	U		<0.15	U		<1.6	U		<0.13	U		<0.61	U	
		<0.011	U		<0.0098	U		0.0028	J		<0.06	U		0.00099	J		<0.023	U	
		<0.01	U		<0.0092	U		0.0014	J		<0.056	U		0.0022	J		<0.022	U	
		<0.011	U		<0.01	U		<0.0058	U		<0.061	U		<0.005	U		<0.023	U	
		<0.021	U		<0.019	U		<0.011	U		<0.12	U		<0.0098	U		<0.045	U	
		<0.011	U		<0.01	U		<0.0059	U		<0.062	ND,UJ	UJ	<0.0051	U		0.0056	J	
	20 ft	<1.2	U		<1.1	U		<0.65	U		<6.8	U		<0.56	U		<2.6	U	
		<0.44	U		<0.4	U		<0.24	U		<2.5	U		<0.2	U		<0.95	U	
		<0.01	U		<0.0092	U		<0.0054	U		<0.056	J	U	0.0025	J		<0.022	U	
		<0.11	U		<0.097	U		<0.057	U		<0.59	U		<0.049	U		<0.23	U	
		<0.043	U		<0.039	U		<0.023	U		<0.24	U		<0.02	U		<0.092	U	
		<0.015	U		<0.014	U		<0.008	U		<0.083	ND,UJ	UJ	<0.0068	U		<0.032	U	
	30 ft	<1.2	U		<1.1	U		<0.67	U		<7	U		<0.58	U		<2.7	U	
		<0.92	U		<0.84	U		<0.49	U		<5.1	U		0.11	J		<2	U	
		<0.034	U		<0.031	U		<0.018	U		<0.19	U		<0.016	U		<0.072	U	
		<0.06	U		<0.055	U		<0.032	U		<0.34	U		<0.028	U		<0.13	U	
		<0.011	U		<0.01	U		0.0018	J		<0.063	U		0.0021	J		<0.024	U	
		<0.039	U		<0.036	U		<0.021	U		<0.22	ND,UJ	UJ	<0.018	U		<0.084	U	
VMP-41	10 ft	<0.0093	U		<0.0085	U		0.0099			<0.052	U		0.011			0.0028	J	
		<0.011	U		<0.01	U		0.0025	J		<0.063	U		<0.0052	U		<0.024	U	
		<0.011	U		<0.01	U		<0.0061	U		<0.063	U		<0.0052	U		<0.024	U	
		<0.01	U		<0.0095	U		0.0015	J		<0.058	U		0.0019	J		<0.022	U	
		<0.011	U		<0.01	U		0.0015	J		<0.062	U		0.0017	J		<0.024	U	
		<0.01	U		<0.0093	U		<0.0055	U		<0.057	ND,UJ	UJ	<0.0047	U		<0.022	U	
	20 ft	<0.0072	U		<0.0065	U		0.0028	J		<0.04	U		<0.0033	U		0.0017	J	
		<0.0073	U		<0.0067	U		0.0015	J		<0.041	U		0.00086	J		0.0014	J	
		<0.011	U		<0.01	U		0.0024	J		<0.062	U		0.001	J		0.0014	J	
		<0.011	U		<0.01	U		0.002	J		<0.063	J	U	<0.0052	U		<0.024	U	
		<0.012	U		<0.01	U		<0.0062	U		<0.065	U		0.0017	J		<0.025	U	
		<0.01	U		<0.0095	U		0.002	J		<0.058	U		0.0027	J		<0.022	U	
		<0.011	U		<0.0099	U		<0.0058	U		<0.06	U		0.0016	J		<0.023	U	
		<0.011	U		<0.0098	U		0.002	J		<0.06	U		0.0029	J		<0.023	U	
		<0.011	U		<0.0097	U		0.00099	J		<0.059	U		0.00053	J		<0.023	U	

SEE LAST PAGE OF TABLE FOR NOTES

TABLE 6
CUMULATIVE SUMMARY OF SOIL VAPOR ANALYTICAL DETECTIONS AND SCREENING RESULTS: PUBLIC WORKS YARD AND WRR - VOCs

Location	Depth	Freon 113			Freon 114			Heptane			Hexachlorobutadiene			Hexane			2-Hexanone (Methyl N-Butyl Ketone)		
		Result (mg/m^3)	Lab Quals	URS Quals	Result (mg/m^3)	Lab Quals	URS Quals	Result (mg/m^3)	Lab Quals	URS Quals	Result (mg/m^3)	Lab Quals	URS Quals	Result (mg/m^3)	Lab Quals	URS Quals	Result (mg/m^3)	Lab Quals	URS Quals
VMP-41	30 ft	<0.0073	U		<0.0067	U		0.0081			<0.041	U		0.0062			0.0039	J	
		<0.012	U		<0.011	U		0.0024	J		<0.066	U		0.0013	J		<0.025	U	
		<0.011	U		<0.0098	U		0.0082			<0.06	U		0.0088			<0.023	U	
		<0.011	U		<0.0099	U		0.0074			<0.06	U		0.011			<0.023	U	
		<0.012	U		<0.01	U		0.0053	J		<0.064	U		0.0064			<0.025	U	
		<0.01	U		<0.0094	U		<0.0055	U		<0.058	U		0.00036	J		<0.022	U	
VMP-55	20 ft	<26	U		<24	U		<14	U		<150	U		42			<56	U	
		<44	U		<40	U		<24	U		<250	U		61			<95	U	
		<6	U		<5.5	U		<3.2	U		<34	U		0.97	J		<13	U	
		<1.7	U		<1.5	U		<0.9	U		<9.4	U		<0.78	U		<3.6	U	

TABLE 6
CUMULATIVE SUMMARY OF SOIL VAPOR ANALYTICAL DETECTIONS AND SCREENING RESULTS: PUBLIC WORKS YARD AND WRR - VOCs

Location	Depth	Isopentane			Isopropylbenzene (Cumene)			4-Methyl-2-pentanone (Methyl Isobutyl Ketone)			Methyl tert-Butyl Ether (MTBE)			2-Propanol			n-Propylbenzene		
					3500						24000								
		Result (mg/m^3)	Lab Quals	URS Quals	Result (mg/m^3)	Lab Quals	URS Quals	Result (mg/m^3)	Lab Quals	URS Quals	Result (mg/m^3)	Lab Quals	URS Quals	Result (mg/m^3)	Lab Quals	URS Quals	Result (mg/m^3)	Lab Quals	URS Quals
VMP-10	5 ft				<0.005	U		<0.004	U		<0.004	U		0.87			<0.005	U	
					0.002	J		0.0016	J		<0.0048	U		0.02			0.0035	J	
					<0.0059	U		<0.005	U		0.00036	J		<0.012	U		<0.0059	U	
					<0.0058	U		<0.0049	U		<0.0043	U		0.0058	J		<0.0058	U	
		0.017			0.013			0.039			0.00036	J		0.065			<0.0054	J	U
		<0.016	U		0.013			0.066			<0.0048	U		0.023			<0.0066	U	
		<0.0082	U		0.0046			0.026			<0.0025	U		0.016			<0.0034	U	
		0.0072	J		0.0015	J		0.027			<0.0032	U		0.0024	J		<0.0043	U	
		0.024			<0.0046	U		<0.0038	U		<0.0034	U		0.073			<0.0046	U	
		<0.011	U		<0.0047	J	U	<0.004	J	U	<0.0035	U		0.0023	J		<0.0047	U	
		0.19			0.0031	J		<0.0062	U		<0.0055	U		<0.015	U		<0.0074	J	U
		0.038		J	<0.0069	U		0.0015	J		<0.0051	U		0.0072	J		<0.0069	U	
		0.067		J	<0.0076	U		<0.0064	U		<0.0056	U		0.0025	J		<0.0076	U	
		<0.019	U		<0.0079	U		0.0016	J		<0.0058	U		0.0025	J		<0.0079	U	
		0.02			<0.0066	U		<0.0055	U		<0.0048	U		0.0098	J		<0.0066	U	
		<0.014	U		<0.0057	U		<0.0048	U		<0.0042	U		<0.011	U		<0.0057	U	
	10 ft				<0.005	U		<0.004	U		<0.004	U		<0.011	U		<0.005	U	
					<0.0065	U		0.0012	J		<0.0048	U		0.01	J		<0.0065	U	
					<0.0063	U		<0.0053	U		0.00046	J		0.018			<0.0063	U	
					<0.005	U		<0.0041	U		<0.0036	U		0.11			<0.005	J	U
		0.014	J		<0.0065	U		<0.0054	U		<0.0048	U		<0.013	U		<0.0065	J	U
		<0.016	U		0.023			0.13			<0.005	U		0.036			<0.0068	U	
		<0.01	U		0.0061			0.018			<0.0032	U		0.0061	J		0.00047	J	
		<0.01	U		0.0056			0.016			<0.0032	U		0.0057	J		0.00049	J	
		0.0017	J	J	0.004	J		0.0013	J		<0.0032	U		0.0072	J		0.0025	J	
		0.081		J	0.0017	J		0.0017	J		<0.0033	U		0.0066	J		0.00099	J	
		0.012			0.00084	J		0.0007	J		<0.0034	U		0.18			<0.0047	J	U
		0.003	J		<0.0046	J	U	<0.0038	J	U	<0.0034	U		0.014			<0.0046	U	
		0.13			0.0022	J		<0.0065	U		<0.0057	U		<0.016	U		<0.0078	J	U
		0.0043	J		<0.0062	U		0.0011	J		<0.0045	U		0.015			<0.0062	U	
		0.027			<0.0071	U		0.0016	J		<0.0052	U		0.0039	J		<0.0071	J	U
		0.038			<0.0067	U		<0.0056	U		<0.0049	U		0.0024	J		<0.0067	U	
		<0.015	U		<0.0062	U		<0.0052	U		<0.0045	U		<0.012	U		<0.0062	U	

SEE LAST PAGE OF TABLE FOR NOTES

TABLE 6
CUMULATIVE SUMMARY OF SOIL VAPOR ANALYTICAL DETECTIONS AND SCREENING RESULTS: PUBLIC WORKS YARD AND WRR - VOCs

Location	Depth	Isopentane			Isopropylbenzene (Cumene)			4-Methyl-2-pentanone (Methyl Isobutyl Ketone)			Methyl tert-Butyl Ether (MTBE)			2-Propanol			n-Propylbenzene		
					3500						24000								
		Result (mg/m^3)	Lab Quals	URS Quals	Result (mg/m^3)	Lab Quals	URS Quals	Result (mg/m^3)	Lab Quals	URS Quals	Result (mg/m^3)	Lab Quals	URS Quals	Result (mg/m^3)	Lab Quals	URS Quals	Result (mg/m^3)	Lab Quals	URS Quals
VMP-10	20 ft				<0.005	U		<0.004	U		<0.004	U		<0.011	U		<0.005	U	
					<0.006	U		<0.005	U		<0.004	U		<0.012	U		<0.006	U	
					<0.0068	U		0.00098	J		<0.005	U		0.023			<0.0068	U	
					<0.0063	U		0.00096	J		<0.0046	U		0.033			<0.0063	U	
					<0.012	U		<0.01	U		0.0012	J		<0.024	U		<0.012	U	
					<0.0061	U		<0.005	U		0.00047	J		0.037			<0.0061	U	
					<0.006	U		<0.005	U		<0.0044	U		0.0048	J		<0.006	U	
		0.027			0.029			0.1			<0.0053	U		0.054			<0.0072	U	
		<0.016	U		0.023			0.075			<0.0049	U		0.024			<0.0067	U	
		0.0043	J		0.0057			0.031			<0.0032	U		0.025			0.00042	J	
		0.048			0.00095	J		0.0023	J		<0.003	U		0.0024	J		<0.0041	U	
		0.015			<0.0046	U		<0.0038	U		<0.0034	U		0.03			<0.0046	U	
		0.0056	J		<0.0044	U		<0.0037	U		<0.0032	U		0.0014	J		<0.0044	U	
		0.038			<0.0078	U		<0.0065	U		<0.0058	U		<0.016	U		<0.0078	J	U
		0.0019	J		<0.0068	U		<0.0056	U		<0.005	U		0.0023	J		<0.0068	U	
		<0.018	U		<0.0076	U		<0.0063	U		<0.0056	U		0.0066	J		<0.0076	U	
		0.0054	J		0.001	J		<0.0054	U		<0.0048	U		<0.013	U		0.0022	J	
		0.018			<0.0064	U		<0.0054	U		<0.0047	U		0.0094	J		<0.0064	U	
	30 ft				<0.006	U		<0.005	U		<0.004	U		<0.012	U		<0.006	U	
		0.024			<0.0048	U		<0.004	U		<0.0035	U		0.2			<0.0048	U	
		0.0068	J		<0.0042	U		<0.0035	U		<0.0031	U		0.0012	J		<0.0042	U	
		0.026			<0.0074	U		<0.0061	U		<0.0054	U		0.01	J		<0.0074	U	
		<0.018	U		<0.0074	U		<0.0062	U		<0.0055	U		0.0071	J		<0.0074	U	
		0.019			<0.0071	J	U	0.0019	J		<0.0052	U		0.0041	J		<0.0071	J	U
		0.016			<0.0066	U		<0.0055	U		<0.0048	U		<0.013	U		<0.0066	U	
		0.015	J		<0.007	U		<0.0058	U		<0.0052	U		0.0055	J		<0.007	U	

SEE LAST PAGE OF TABLE FOR NOTES

TABLE 6
CUMULATIVE SUMMARY OF SOIL VAPOR ANALYTICAL DETECTIONS AND SCREENING RESULTS: PUBLIC WORKS YARD AND WRR - VOCs

Location	Depth	Isopentane			Isopropylbenzene (Cumene)			4-Methyl-2-pentanone (Methyl Isobutyl Ketone)			Methyl tert-Butyl Ether (MTBE)			2-Propanol			n-Propylbenzene		
					3500						24000								
		Result (mg/m^3)	Lab Quals	URS Quals	Result (mg/m^3)	Lab Quals	URS Quals	Result (mg/m^3)	Lab Quals	URS Quals	Result (mg/m^3)	Lab Quals	URS Quals	Result (mg/m^3)	Lab Quals	URS Quals	Result (mg/m^3)	Lab Quals	URS Quals
VMP-11	5 ft				<0.044	U		<0.037	U		<0.032	U		<0.088	U		<0.044	U	
					<0.0061	U		0.00085	J		<0.0044	U		<0.013		U	0.00087	J	
					<0.0063	U		<0.0053	U		<0.0046	U		0.078			<0.0063	U	
					<0.0056	U		0.0015	J		<0.0041	U		0.0096	J		<0.0056	J	U
		1.1			<0.053	U		<0.044	U		<0.039	U		<0.11	U		<0.053	U	
		0.019	J		0.06	J		0.16			<0.054	U		0.068	J		<0.073	U	
		1.4			0.0024	J		0.024			<0.01	U		<0.029	U		<0.014	U	
		<0.01	U		0.0052			0.017			<0.0032	U		0.012			<0.0043	U	
		<0.012	J	U	0.059			0.34			<0.0035	U		0.062			0.0022	J	
		0.0076	J		<0.0062	U		<0.0052	U		<0.0046	U		0.012	J		<0.0062	U	
		0.019			<0.007	U		<0.0058	U		<0.0051	U		0.047			<0.007	U	
		0.29	J		<0.35	U		<0.29	U		<0.26	U		36			<0.35	U	
		0.006	J		<0.0074	U		<0.0062	U		<0.0054	U		<0.015	U		<0.0074	J	U
		<0.018	U		<0.0075	U		<0.0063	U		<0.0055	U		<0.015	U		<0.0075	U	
		0.0062	J		<0.0068	U		<0.0057	U		<0.005	U		0.0068	J	J	<0.0068	U	
	8 ft				<0.006	U		<0.005	U		<0.004	U		0.032			<0.006	U	
					<0.0063	U		<0.0053	U		<0.0046	U		<0.013	J	U	<0.0063	U	
					<0.0063	U		<0.0053	U		<0.0046	U		0.033			<0.0063	U	
					<0.0061	U		<0.0051	U		<0.0045	U		0.0044	J		<0.0061	U	
					<0.0058	U		<0.0048	U		<0.0042	U		0.0062	J		<0.0058	U	
		0.38			<0.027	U		<0.023	U		<0.02	U		<0.054	U		<0.027	U	
		0.29			<0.024	U		<0.02	U		<0.017	U		<0.047	U		<0.024	U	
		<0.18	U		0.046	J		0.14			<0.054	U		0.11	J		<0.073	U	
		0.078			0.0044			0.038			<0.0032	U		0.049			<0.0043	U	
		<0.01	U		0.0048			0.021			<0.0031	U		0.0092			<0.0042	U	
		<0.012	J	U	0.048			0.34			<0.0035	U		0.068			0.00058	J	
		<0.012	U		<0.0048	U		<0.004	U		<0.0035	U		0.0062	J		<0.0048	U	
		0.015	J		<0.007	U		0.0012	J		<0.0052	U		0.97			<0.007	U	
		0.0033	J		<0.0071	U		<0.0059	U		<0.0052	U		1			<0.0071	U	
		<0.12	U		<0.048	U		<0.04	U		<0.036	U		0.71			<0.048	U	
		<0.017	U		<0.007	U		<0.0058	U		<0.0051	U		<0.014	U		<0.007	U	
		<0.016	U		<0.0068	U		<0.0057	U		<0.005	U		<0.014	U		<0.0068	J	U
		0.02			0.00039	J		<0.0059	U		<0.0052	U		0.0065	J		0.00068	J	

SEE LAST PAGE OF TABLE FOR NOTES

TABLE 6
CUMULATIVE SUMMARY OF SOIL VAPOR ANALYTICAL DETECTIONS AND SCREENING RESULTS: PUBLIC WORKS YARD AND WRR - VOCs

Location	Depth	Isopentane			Isopropylbenzene (Cumene)			4-Methyl-2-pentanone (Methyl Isobutyl Ketone)			Methyl tert-Butyl Ether (MTBE)			2-Propanol			n-Propylbenzene		
					3500						24000								
		Result (mg/m^3)	Lab Quals	URS Quals	Result (mg/m^3)	Lab Quals	URS Quals	Result (mg/m^3)	Lab Quals	URS Quals	Result (mg/m^3)	Lab Quals	URS Quals	Result (mg/m^3)	Lab Quals	URS Quals	Result (mg/m^3)	Lab Quals	URS Quals
VMP-11	29 ft				<42	U		<35	U		<31	U		<84	U		<42	U	
					<0.16	U		<0.13	U		0.053	J		<0.32	U		0.059	J	
					<2.3	U		<1.9	U		<1.6	U		<4.5	U		<2.3	U	
					<1.6	U		<1.3	U		<1.2	U		<3.2	U		<1.6	U	
					<0.0061	U		0.0013	J		0.0011	J		0.023			<0.0061	U	
		0.44			<0.046	U		<0.039	U		0.0031	J		<0.093	U		<0.046	U	
		0.004	J		0.0088			0.056			0.0012	J		0.033			<0.0068	U	
		0.004	J		0.0086			0.052			0.00088	J		0.034			<0.0068	U	
		0.0049	J		0.0054			0.04			0.0037			0.018			<0.0043	U	
		0.0062	J		0.0043			0.012			0.0087			0.0035	J		<0.0041	U	
		0.0072	J		0.0092			0.098			0.00091	J		0.029			<0.0043	U	
		<0.01	U		0.063			0.21			<0.0032	U		0.076			0.0011	J	
		<0.017	U		<0.0073	U		<0.0061	U		0.00079	J		0.018			<0.0073	U	
		0.0087	J		<0.0071	U		<0.0059	U		<0.0052	U		0.17			<0.0071	U	
		0.02			<0.007	J	U	<0.0058	U		<0.0051	U		<0.014	U		<0.007	J	U
		<0.016	U		<0.0068	U		<0.0057	U		<0.005	U		<0.014	U		<0.0068	U	
		0.0017	J		<0.011	U		<0.0096	U		<0.0084	U		0.0031	J		<0.011	U	
	38 ft				<120	U		<100	U		<89	U		<240	U		<120	U	
		0.45	J		<0.32	U		<0.27	U		0.11	J		<0.64	U		<0.32	U	
		0.49	J		<1.1	U		<0.94	U		0.098	J		<2.2	U		<1.1	U	
		0.48	J		<0.53	U		<0.44	U		<0.39	U		<1.1	U		<0.53	U	
		0.032			<0.0074	U		<0.0061	U		0.011			0.015			<0.0074	U	
		0.019			<0.0068	U		<0.0056	U		0.0079			0.025			<0.0068	U	
		0.008	J		<0.0074	U		<0.0061	U		0.036			<0.015	U		<0.0074	J	U
		<0.017	U		<0.0071	U		0.0012	J		0.0048	J		<0.014	U		<0.0071	U	
		<0.017	U		<0.0072	U		<0.006	U		0.0055			<0.014	U		<0.0072	U	
		0.009	J		0.00052	J		0.00077	J		0.071			0.0062	J		0.0006	J	

SEE LAST PAGE OF TABLE FOR NOTES

TABLE 6
CUMULATIVE SUMMARY OF SOIL VAPOR ANALYTICAL DETECTIONS AND SCREENING RESULTS: PUBLIC WORKS YARD AND WRR - VOCs

Location	Depth	Isopentane			Isopropylbenzene (Cumene)			4-Methyl-2-pentanone (Methyl Isobutyl Ketone)			Methyl tert-Butyl Ether (MTBE)			2-Propanol			n-Propylbenzene		
					3500						24000								
		Result (mg/m^3)	Lab Quals	URS Quals	Result (mg/m^3)	Lab Quals	URS Quals	Result (mg/m^3)	Lab Quals	URS Quals	Result (mg/m^3)	Lab Quals	URS Quals	Result (mg/m^3)	Lab Quals	URS Quals	Result (mg/m^3)	Lab Quals	URS Quals
VMP-12	5 ft				<16	U		<13	U		<11	U		<31	U		<16	U	
					2.9	J		<5.5	U		<4.8	U		3.6	J		3	J	
					18	J		<54	U		<48	U		<130	U		20	J	
					<3	U		<2.5	U		<2.2	U		<6	U		<3	U	
		9700			<22	U		<18	U		<16	U		<44	UJ	UJ	<22	U	
		7700			<5.7	U		<4.7	U		<4.2	U		<11	U		<5.7	U	
		0.26			0.0019	J		0.013			<0.0029	U		0.013			<0.004	U	
		12			0.0062	J		0.08			<0.033	U		0.019	J		<0.045	U	
		0.029			0.014			0.0051			<0.0033	U		0.0062	J		0.01		
		0.026			0.0011	J		0.0044			<0.0035	U		0.14		J	0.00081	J	
		0.0032	J		<0.0044	U		<0.0036	U		<0.0032	U		0.0013	J	J	<0.0044	U	
		0.008	J		0.0031	J		0.009			<0.0054	U		0.0063	J		<0.0074	J	U
		0.026			0.0017	J		0.0081			<0.0048	U		0.012	J		0.002	J	
		0.021			0.0014	J		0.0028	J		<0.0051	U		0.14			<0.0069	U	
		0.0052	J		0.0015	J		<0.0056	U		<0.0049	U		0.0056	J		<0.0067	U	
		0.0059	J		<0.0066	U		<0.0055	U		<0.0048	U		0.014			<0.0066	U	
	11.5 ft				<27	U		<22	U		<20	U		<54	U		<27	U	
					9.1			<7.1	U		<6.2	U		2.4	J		11		
					<7.3	U		<6.1	U		<5.4	U		<15	U		<7.3	U	
					<6.6	U		<5.5	U		<4.8	U		<13	U		2.4	J	
					<5.7	U		<4.7	U		<4.2	U		<11	U		1.9	J	
		11000			<20	U		<16	U		<14	U		<40	UJ	UJ	<20	U	
		4800			<6.9	U		<5.8	U		<5.1	U		<14	U		<6.9	U	
		12			0.007	J		0.017	J		<0.04	U		<0.11	U		<0.055	U	
		410			<0.52	U		<0.43	U		<0.38	U		<1	U		<0.52	U	
		14			0.014	J		<0.039	U		<0.034	U		<0.094	U		0.016	J	
		0.006	J		0.096			0.18			<0.0055	U		0.026			0.0016	J	
		0.066			0.016			0.032			<0.0052	U		0.016		J	<0.0071	U	
		<0.017	U		<0.0071	U		<0.0059	U		<0.0052	U		0.013	J		<0.0071	U	
		<0.016	U		<0.0068	U		<0.0057	U		<0.005	U		0.0042	J		<0.0068	U	
		<0.017	U		<0.0071	U		<0.0059	U		<0.0052	U		0.0035	J		<0.0071	U	
		0.0072	J		<0.0066	U		<0.0055	U		<0.0048	U		0.013			<0.0066	U	

SEE LAST PAGE OF TABLE FOR NOTES

TABLE 6
CUMULATIVE SUMMARY OF SOIL VAPOR ANALYTICAL DETECTIONS AND SCREENING RESULTS: PUBLIC WORKS YARD AND WRR - VOCs

Location	Depth	Isopentane			Isopropylbenzene (Cumene)			4-Methyl-2-pentanone (Methyl Isobutyl Ketone)			Methyl tert-Butyl Ether (MTBE)			2-Propanol			n-Propylbenzene		
					3500						24000								
		Result (mg/m^3)	Lab Quals	URS Quals	Result (mg/m^3)	Lab Quals	URS Quals	Result (mg/m^3)	Lab Quals	URS Quals	Result (mg/m^3)	Lab Quals	URS Quals	Result (mg/m^3)	Lab Quals	URS Quals	Result (mg/m^3)	Lab Quals	URS Quals
VMP-12	25 ft				<56	U		<46	U		<41	U		<110	U		<56	U	
					20			<9	U		<7.9	U		<22	U		26		
					<0.54	U		<0.45	U		<0.39	U		<1.1	U		<0.54	U	
					9.2	J		<11	U		<9.6	U		<26	U		9.7	J	
		8300			8.6	J		<18	U		<16	U		<43	UJ	UJ	8.1	J	
		9200			<14	U		<11	U		<9.9	U		<27	U		<14	U	
		8900			<15	U		<13	U		<11	U		<31	U		<15	U	
		12000			0.77	J	J	<4.9	U		<4.3	U		<12	U		<5.9	U	
		12000			<43	U		<36	U		<32	U		<86	U		<43	U	
		8400			<4.5	U		<3.7	U		<3.3	U		<9	U		<4.5	U	
		1400		J	<4.9	U		<4.1	U		<3.6	U		<9.9	U		<4.9	U	
		1800		J	<4.9	U		<4.1	U		<3.6	U		<9.9	U		<4.9	U	
		180			<2.1	U		<1.8	U		<1.6	U		<4.2	U		<2.1	U	
		1400		J	<4	U		<13	U		<2.9	U		<7.9	U		<4	U	
		2500			<13	U		<11	U		<9.6	UJ	UJ	<26	U		<13	U	
		1900			<6.8	U		<5.7	U		<5	U		<14	U		<6.8	U	
		17			<0.13	U		<0.11	U		<0.096	U		<0.26	U		<0.13	U	
	39 ft				<58	U		<48	U		<43	U		<120	U		<58	U	
		7800			9.7	J		<17	U		<15	U		<41	UJ	UJ	10	J	
		12000			<43	U		<36	U		<32	U		<86	U		<43	U	
		8200			<22	U		<18	U		<16	U		19	J		<22	U	
		5400			<9.9	U		<8.2	U		<7.2	U		1.6	J		<9.9	U	
		2000			<26	U		<22	U		2.2	J		<52	U		<26	U	
		4100			17			<40	U		<8.7	U		<24	U		20		
		3300			6	J		<17	U		<15	UJ	UJ	<41	U		8.3	J	
		3600			21			<7.5	U		<6.6	U		<18	U		32		
		3200			14	J		<18	U		<16	U		<43	U		18	J	

TABLE 6
CUMULATIVE SUMMARY OF SOIL VAPOR ANALYTICAL DETECTIONS AND SCREENING RESULTS: PUBLIC WORKS YARD AND WRR - VOCs

Location	Depth	Isopentane			Isopropylbenzene (Cumene)			4-Methyl-2-pentanone (Methyl Isobutyl Ketone)			Methyl tert-Butyl Ether (MTBE)			2-Propanol			n-Propylbenzene		
					3500						24000								
		Result (mg/m^3)	Lab Quals	URS Quals	Result (mg/m^3)	Lab Quals	URS Quals	Result (mg/m^3)	Lab Quals	URS Quals	Result (mg/m^3)	Lab Quals	URS Quals	Result (mg/m^3)	Lab Quals	URS Quals	Result (mg/m^3)	Lab Quals	URS Quals
VMP-13	5 ft				<12	U		<9.9	U		<8.7	U		<24	U		<12	U	
					<0.043	U		<0.036	U		<0.032	U		<0.086	U		<0.043	U	
					0.0037	J		<0.0048	U		<0.0042	J	U	0.049			0.008		
					<0.0068	U		<0.0056	U		<0.005	U		0.0066	J		<0.0068	U	
		0.021	J		<0.014	U		<0.011	U		<0.01	U		<0.027	U		<0.014	U	
		3		J	0.039		J	0.12		J	<0.011	U		0.021	J		<0.014	J	U
		2		J	0.026		J	0.081		J	<0.0095	U		0.048			<0.013	U	
		0.0017	J		0.0046			0.031			<0.0033	U		0.012			<0.0045	U	
		0.64		J	0.0062	J	J	0.0095	J	J	<0.028	U		0.017	J	J	<0.038	U	
		0.0025	J		0.015			0.048			<0.0032	U		0.032			<0.0044	U	
		0.0054	J		<0.0046	J	U	0.0037	J		<0.0034	U		0.91			<0.0046	J	U
		0.0053	J		<0.0046	J	U	0.0028	J		<0.0034	U		0.88			<0.0046	J	U
		0.0092	J		<0.0071	U		<0.0059	U		<0.0052	U		<0.014	U		<0.0071	U	
		<0.018	U		<0.0076	U		<0.0064	U		<0.0056	U		0.0044	J		<0.0076	U	
		0.033			<0.0067	J	U	<0.0056	U		<0.0049	U		0.0043	J		<0.0067	J	U
		0.015	J		<0.0071	U		<0.0059	U		<0.0052	U		0.0028	J		<0.0071	U	
		<0.016	U		<0.0068	U		<0.0056	U		<0.005	U		<0.014	U		<0.0068	U	
	10.5 ft				<1.5	U		<1.2	U		<1.1	U		<2.9	U		<1.5	U	
					<1.5	U		<1.3	U		<1.1	U		<3	U		<1.5	U	
					<0.016	U		<0.013	U		<0.012	U		0.013	J		<0.016	U	
					<0.016	U		<0.013	U		<0.011	U		0.012	J		<0.016	U	
					<0.0064	U		<0.0053	U		<0.0047	J	U	0.1			<0.0064	U	
					<0.0066	U		<0.0055	U		<0.0049	J	U	0.13			<0.0066	U	
					<2.6	U		<2.2	U		<1.9	U		<5.2	U		<2.6	U	
					<2.5	U		<2.1	U		<1.8	U		<5.1	U		<2.5	U	
		0.017			<0.0068	U		<0.0056	U		<0.005	U		0.0022	J		<0.0068	U	
		48			0.027	J		<0.12	U		<0.11	U		<0.3	U		<0.15	U	
		0.0086	J		0.0049			0.039			<0.0032	U		0.022			<0.0043	U	
		0.13		J	0.0058	J		0.013			<0.0088	U		<0.024	U		<0.012	U	
		0.24		J	0.0065	J		0.015			<0.013	U		<0.034	U		<0.017	U	
		0.013			0.014			0.038			<0.0032	U		0.049			0.00062	J	
		0.012			<0.0046	U		0.00075	J		<0.0034	U		0.23			<0.0046	J	U
		0.0066	J		<0.0061	U		<0.005	U		<0.0044	U		0.013			<0.0061	U	
		<0.017	U		<0.0073	U		<0.0061	U		<0.0053	U		<0.014	U		<0.0073	U	
		0.0024	J		<0.0062	U		<0.0052	U		<0.0045	U		0.0096	J		<0.0062	U	
		0.0045	J		<0.0068	U		<0.0057	U		<0.005	U		0.0015	J		<0.0068	U	
		<0.01	U		<0.0043	U		<0.0036	U		<0.0032	U		<0.0086	U		0.00094	J	
		0.039			<0.0072	U		<0.006	U		<0.0053	U		0.0024	J		0.00092	J	
		0.02			0.0078			<0.0058	U		<0.0051	U		<0.014	U	UJ	0.021		J
		0.036			0.021			<0.0052	U		0.0035	J		0.04		J	0.057		J

SEE LAST PAGE OF TABLE FOR NOTES

TABLE 6
CUMULATIVE SUMMARY OF SOIL VAPOR ANALYTICAL DETECTIONS AND SCREENING RESULTS: PUBLIC WORKS YARD AND WRR - VOCs

Location	Depth	Isopentane			Isopropylbenzene (Cumene)			4-Methyl-2-pentanone (Methyl Isobutyl Ketone)			Methyl tert-Butyl Ether (MTBE)			2-Propanol			n-Propylbenzene		
					3500						24000								
		Result (mg/m^3)	Lab Quals	URS Quals	Result (mg/m^3)	Lab Quals	URS Quals	Result (mg/m^3)	Lab Quals	URS Quals	Result (mg/m^3)	Lab Quals	URS Quals	Result (mg/m^3)	Lab Quals	URS Quals	Result (mg/m^3)	Lab Quals	URS Quals
VMP-13	21.5 ft				<75	U		<62	U		<55	U		<150	U		<75	U	
					<12	U		<9.9	U		<8.7	U		<24	U		<12	U	
					<23	U		<19	U		<17	U		<46	U		<23	U	
					<3.4	U		<2.9	U		<2.5	U		1.7	J		<3.4	U	
		40			<5	U		<4.1	U		<3.6	U		<9.9	U		<5	U	
		100			<0.62	U		<0.52	U		<0.45	U		<1.2	U		<0.62	U	
		63			<2.8	U		<2.4	U		<2.1	U		<5.6	U		<2.8	U	
		63			<2.8	U		<2.4	U		<2.1	U		0.96	J		<2.8	U	
		49		J	<0.66	U		<0.55	U		0.075	J	J	<1.3	U		<0.66	U	
		12			0.017	J		0.049	J		0.053			0.14	J		<0.073	U	
		0.37			<0.0046	J	U	0.011			0.0044			0.21			<0.0046	J	U
		0.22			<0.0074	U		<0.0062	U		0.0092			<0.015	U		<0.0074	U	
		<0.017	U		<0.0073	U		0.0016	J		<0.0053	U		0.015			<0.0073	U	
		0.0024	J		<0.0072	U		0.0038	J		<0.0053	U		0.0032	J		<0.0072	U	
		0.042			<0.0073	U		<0.0061	U		<0.0054	U		0.0031	J		<0.0073	U	
		0.0021	J		<0.0066	U		0.00055	J		<0.0049	U		0.0082	J		<0.0066	U	
		0.0038	J		<0.0067	U		<0.0056	U		<0.0049	U		0.0096	J		<0.0067	U	
	29.5 ft				<150	U		<120	U		<110	U		<290	U		<150	U	
					<110	U		<88	U		<78	U		<210	U		<110	U	
		100	J		<69	U		<57	U		<50	U		<140	U		<69	U	
		77		J	<2.1	U		<1.8	U		<1.5	U		<4.2	U		<2.1	U	
		96			<2.8	U		<2.3	U		<2	U		2.9	J		<2.8	U	
		50			<7.9	U		<6.6	U		<5.8	U		<16	U		<7.9	U	
		74			<7.4	U		<6.2	U		4.8	J		<15	U		<7.4	U	
		1.9	J		<3.1	U		0.63	J		<2.3	U		1.7	J		<3.1	U	
		<0.49	U		<0.2	U		<0.17	U		<0.15	U		0.039	J		<0.2	U	
		0.012	J		<0.0074	U		<0.0061	U		<0.0054	U		<0.015	U		<0.0074	U	
		0.0029	J		<0.0067	U		<0.0056	U		0.00014	J		0.017			<0.0067	U	

SEE LAST PAGE OF TABLE FOR NOTES

TABLE 6
CUMULATIVE SUMMARY OF SOIL VAPOR ANALYTICAL DETECTIONS AND SCREENING RESULTS: PUBLIC WORKS YARD AND WRR - VOCs

Location	Depth	Isopentane			Isopropylbenzene (Cumene)			4-Methyl-2-pentanone (Methyl Isobutyl Ketone)			Methyl tert-Butyl Ether (MTBE)			2-Propanol			n-Propylbenzene		
					3500						24000								
		Result (mg/m^3)	Lab Quals	URS Quals	Result (mg/m^3)	Lab Quals	URS Quals	Result (mg/m^3)	Lab Quals	URS Quals	Result (mg/m^3)	Lab Quals	URS Quals	Result (mg/m^3)	Lab Quals	URS Quals	Result (mg/m^3)	Lab Quals	URS Quals
VMP-14	5 ft				<0.013	U		<0.01	U		<0.009	U		<0.025	U		<0.013	U	
					<0.3	U		<0.25	U		<0.22	U		<0.61	U		<0.3	U	
					<0.0059	U		<0.0049	U		0.00061	J		0.15			<0.0059	U	
					<0.0065	J	U	<0.0054	U		<0.0048	U		0.0053	J		<0.0065	J	U
		1.7	E	J	<0.0066	U		<0.0055	U		0.00051	J		0.004	J		<0.0066	U	
		4700			<6.9	U		<5.8	U		<5.1	U		<14	U		<6.9	U	
		0.0097	J		0.0022	J		0.019			<0.013	U		0.0088	J		<0.017	U	
		0.063			0.013			0.096			<0.0031	U		0.017			<0.0042	U	
		<0.012	U		0.075			0.47			<0.0037	U		0.11			0.00095	J	
		<0.017	U		0.0061	J		0.037			<0.0052	U		0.0089	J		<0.0071	U	
		0.0017	J		<0.0066	J	U	<0.0055	U		<0.0048	U		0.0022	J		<0.0066	J	U
		0.034			<0.0075	J	U	0.004	J		<0.0055	U		<0.015	U		<0.0075	J	U
		0.0083	J		<0.0071	U		<0.0059	U		<0.0052	U		0.0055	J		<0.0071	J	U
	11.5 ft				<1.5	U		<1.2	U		<1.1	U		<3	U		<1.5	U	
					0.97	J		<3.9	U		<3.4	U		<9.4	U		<4.7	U	
					<0.41	U		<0.34	U		<0.3	U		0.39	J		<0.41	U	
					<0.37	U		<0.31	U		<0.27	U		0.42	J		<0.37	U	
					<0.14	U		<0.11	U		<0.1	U		<0.27	U		<0.14	U	
					<0.14	U		<0.11	U		<0.1	U		<0.27	U		<0.14	U	
					<0.14	U		<0.11	U		<0.1	U		<0.27	U		<0.14	U	
		43	E	J	<0.022	U		<0.018	U		<0.016	U		<0.044	U		0.02	J	
		490			<0.68	U		<0.57	U		<0.5	U		<1.4	U		<0.68	U	
		1000			<1.1	U		<0.88	U		<0.78	U		0.42	J		<1.1	U	
		2400			<4.3	U		<3.6	U		<3.2	U		<8.6	U		<4.3	U	
		0.071			0.008			0.054			<0.0033	U		0.024			<0.0045	U	
		0.074			0.0059			0.045			<0.0033	U		0.0073	J		<0.0045	U	
		830			<1.6	U		<1.3	U		<1.2	U		<3.2	U		<1.6	U	
		0.094			<0.0068	U		<0.0056	U		<0.005	U		0.012	J		<0.0068	U	
		0.0029	J		<0.0063	U		<0.0053	U		<0.0046	U		0.0018	J		<0.0063	J	U
		<0.018	U		<0.0073	U		<0.0061	U		<0.0054	U		<0.015	U		<0.0073	U	
		0.0054	J		<0.008	J	U	0.0044	J		<0.0059	U		0.013	J		<0.008	U	
		<0.017	U		<0.007	U		<0.0058	U		<0.0051	U		0.0045	J		<0.007	U	

SEE LAST PAGE OF TABLE FOR NOTES

TABLE 6
CUMULATIVE SUMMARY OF SOIL VAPOR ANALYTICAL DETECTIONS AND SCREENING RESULTS: PUBLIC WORKS YARD AND WRR - VOCs

Location	Depth	Isopentane			Isopropylbenzene (Cumene)			4-Methyl-2-pentanone (Methyl Isobutyl Ketone)			Methyl tert-Butyl Ether (MTBE)			2-Propanol			n-Propylbenzene		
					3500						24000								
		Result (mg/m^3)	Lab Quals	URS Quals	Result (mg/m^3)	Lab Quals	URS Quals	Result (mg/m^3)	Lab Quals	URS Quals	Result (mg/m^3)	Lab Quals	URS Quals	Result (mg/m^3)	Lab Quals	URS Quals	Result (mg/m^3)	Lab Quals	URS Quals
VMP-14	20 ft				<58	U		<49	U		<43	U		<120	U		<58	U	
					6.4	J		<60	U		<52	U		<140	U		<72	U	
					<74	U		<62	U		<54	U		<150	U		<74	U	
					<190	U		<160	U		<140	U		<380	U		<190	U	
					<110	U		<91	U		<80	U		<220	U		<110	U	
		3200			<47	U		<39	U		<34	U		<93	U		<47	U	
		6100			<17	U		<14	U		<12	U		<34	U		<17	U	
		6600			<88	U		<73	U		<64	U		<170	U		<88	U	
		6600			<8.6	U		<7.2	U		<6.3	U		1.2	J	J	<8.6	U	
		4900			0.67	J		<3.9	U		<3.4	U		<9.4	U		<4.7	U	
		4700			<7.5	U		<6.2	U		<5.5	U		<15	U		<7.5	U	
		3300			<35	U		<29	U		<25	U		<69	U		<35	U	
		1500			<12	U		5.3	J		<9.1	U		8.2	J		<12	U	
		13		J	<0.075	U		<0.062	U		<0.055	U		<0.15	U		<0.075	U	
		37		J	<0.3	U		<0.25	U		<0.22	U		<0.6	U		<0.3	U	
		2.4			<0.076	U		<0.064	U		<0.056	U		0.02	J		<0.076	U	
		0.22			<0.066	U		<0.055	U		<0.049	U		<0.13	U		<0.066	U	
	29 ft				<230	U		<190	U		<170	U		<460	U		<230	U	
					<160	U		<130	U		<120	U		<320	U		<160	U	
		4600			<140	U		<110	U		<100	U		<270	U		<140	U	
		7300			<150	U		<130	U		<110	U		<310	U		<150	U	
		4700			<55	U		<46	U		<40	U		<110	U		<55	U	
		5400			<58	U		<48	U		<42	U		<120	U		<58	U	
		3000			<86	U		<72	U		<63	U		<170	U		<86	U	
		1600		J	<120	U		<97	U		<85	U		<230	U		<120	U	
		5600		J	<48	U		<40	U		<36	U		<97	U		<48	U	
		5300			<49	U		<41	U		<36	U		<98	U		<49	U	
		<87	U		<36	U		<30	U		<27	U		<73	U		<36	U	
		42			<1.1	U		<0.88	U		<0.78	U		<2.1	U		<1.1	U	

SEE LAST PAGE OF TABLE FOR NOTES

TABLE 6
CUMULATIVE SUMMARY OF SOIL VAPOR ANALYTICAL DETECTIONS AND SCREENING RESULTS: PUBLIC WORKS YARD AND WRR - VOCs

Location	Depth	Isopentane			Isopropylbenzene (Cumene)			4-Methyl-2-pentanone (Methyl Isobutyl Ketone)			Methyl tert-Butyl Ether (MTBE)			2-Propanol			n-Propylbenzene		
					3500						24000								
		Result (mg/m^3)	Lab Quals	URS Quals	Result (mg/m^3)	Lab Quals	URS Quals	Result (mg/m^3)	Lab Quals	URS Quals	Result (mg/m^3)	Lab Quals	URS Quals	Result (mg/m^3)	Lab Quals	URS Quals	Result (mg/m^3)	Lab Quals	URS Quals
VMP-15	5 ft				<0.006	U		<0.005	U		<0.004	U		<0.012	U		<0.006	U	
					<0.006	U		<0.005	U		<0.004	U		<0.012	U		<0.006	U	
					<0.0062	U		<0.0052	U		<0.0045	U		0.018			<0.0062	U	
					<0.15	U		<0.12	U		<0.11	U		<0.29	U		0.065	J	
					<0.14	U		<0.12	U		<0.1	U		0.17	J		<0.14	U	
		140			<0.32	U		<2.7	U		<0.24	U		<0.65	U		<0.32	U	
		0.014	J		0.01			0.07			<0.0054	U		0.04			<0.0073	J	U
		0.26			0.0072	J		0.03			<0.006	U		0.036			0.0019	J	
		0.014	J		0.03	J		0.049			<0.031	U		0.029	J		0.067		
		0.25			0.0094	J		<0.036	U		<0.032	U		0.1			<0.043	U	
		0.0034	J		0.03			0.06			<0.0036	U		0.0099			0.0012	J	
		0.1			0.052			0.11			<0.0054	U		0.026			<0.0073	J	U
		0.0019	J		<0.0071	U		<0.0059	U		<0.0052	U		0.025			<0.0071	U	
		0.017	J		<0.0078	U		<0.0065	U		<0.0057	U		0.005	J		<0.0078	U	
		0.0033	J		<0.0073	U		0.0022	J		<0.0053	U		0.0079	J		<0.0073	U	
		<0.015	U		0.0019	J		<0.0052	U		<0.0046	U		0.0093	J		0.0077		

TABLE 6
CUMULATIVE SUMMARY OF SOIL VAPOR ANALYTICAL DETECTIONS AND SCREENING RESULTS: PUBLIC WORKS YARD AND WRR - VOCs

Location	Depth	Isopentane			Isopropylbenzene (Cumene)			4-Methyl-2-pentanone (Methyl Isobutyl Ketone)			Methyl tert-Butyl Ether (MTBE)			2-Propanol			n-Propylbenzene		
					3500						24000								
		Result (mg/m^3)	Lab Quals	URS Quals	Result (mg/m^3)	Lab Quals	URS Quals	Result (mg/m^3)	Lab Quals	URS Quals	Result (mg/m^3)	Lab Quals	URS Quals	Result (mg/m^3)	Lab Quals	URS Quals	Result (mg/m^3)	Lab Quals	URS Quals
VMP-15	21.5 ft				<2.8	U		<2.3	U		<2	U		<5.6	U		<2.8	U	
					<0.67	U		<0.56	U		<0.49	U		<1.3	U		<0.67	U	
					<0.79	U		<0.66	U		<0.58	U		<1.6	U		<0.79	U	
					<0.55	U		<0.46	U		<0.4	U		<1.1	U		<0.55	U	
		190			<0.86	U		<7.2	U		<0.63	U		<1.7	U		<0.86	U	
		130			<0.69	U		<0.58	U		<0.51	U		<1.4	U		<0.69	U	
		100			<0.55	U		<0.46	U		<0.4	U		<1.1	U		<0.55	U	
		7.9		J	<0.41	U		<0.34	U		<0.3	U		<0.82	U		<0.41	U	
		9.8			<0.18	U		<0.15	U		<0.13	U		<0.36	U		<0.18	U	
		4.2			<0.65	U		<0.54	U		<0.48	U		0.12	J		<0.65	U	
		6.2			<1.1	U		<0.89	U		<0.78	U		<2.1	U		<1.1	U	
		6.4			<1.1	U		<0.91	U		<0.8	U		<2.2	U		<1.1	U	
		0.9			<0.027	U		<0.022	U		<0.02	U		0.026	J		<0.027	U	
		330			<0.61	U		<0.51	U		<0.45	U		<1.2	U		<0.61	U	
		1.8			<0.14	U		<0.11	U		<0.1	U		<0.27	U		<0.14	U	
		<0.014	U		0.001	J		<0.005	U		<0.0044	U		0.0066	J		0.0025	J	
		<0.015	U		<0.0063	U		<0.0053	U		<0.0046	U		<0.013	U		<0.0063	U	
	25.5 ft				<2.9	U		<2.4	U		<2.1	U		<5.8	U		<2.9	U	
					<0.0063	U		<0.0053	U		<0.0046	U		0.0041	J		<0.0063	U	
					<0.084	U		<0.07	U		<0.062	U		0.057	J		<0.084	U	
		0.42		J	<0.069	U		<0.58	U		<0.051	U		<0.14	U		<0.069	U	
		2.5		J	<0.065	U		<0.54	U		<0.048	U		<0.13	U		<0.065	U	
		4.8			0.022	J		<0.058	U		<0.051	U		<0.14	U		<0.069	U	
		4.3			0.0026	J		0.044			<0.016	U		0.033	J		<0.021	U	
		12			0.032	J		0.062			<0.033	U		0.013	J		<0.045	U	
		0.72			0.049			0.14			<0.0054	U		0.026		J	<0.0073	U	
		37			0.07	J		<0.73	U		<0.16	U		<0.44	U		<0.22	U	
		970			<2.9	U		<2.4	U		<2.2	UJ	UJ	<5.9	U		<2.9	U	
		0.45			<0.007	U		<0.0058	U		<0.0051	U		0.0032	J		<0.007	U	
		0.007	J		<0.0063	U		<0.0052	U		<0.0046	U		0.015			<0.0063	U	
	29 ft				<3.7	U		<3	U		<2.7	U		<7.3	U		<3.7	U	
		110			0.06	J	J	<0.16	U		<0.14	U		0.024	J	J	<0.19	U	
		2.1			0.075			0.23			<0.011	U		0.059		J	<0.015	U	
		48			<0.13	U		<0.44	U		<0.097	U		<0.26	U		<0.13	U	
		200			<1.4	U		<1.2	U		<1.1	UJ	UJ	<2.9	U		<1.4	U	
		0.031			<0.0069	U		0.0023	J		<0.0051	U		0.0039	J		<0.0069	U	
		0.08			<0.0066	U		<0.0055	U		<0.0048	U		0.0054	J		0.0034	J	

SEE LAST PAGE OF TABLE FOR NOTES

TABLE 6
CUMULATIVE SUMMARY OF SOIL VAPOR ANALYTICAL DETECTIONS AND SCREENING RESULTS: PUBLIC WORKS YARD AND WRR - VOCs

Location	Depth	Isopentane			Isopropylbenzene (Cumene)			4-Methyl-2-pentanone (Methyl Isobutyl Ketone)			Methyl tert-Butyl Ether (MTBE)			2-Propanol			n-Propylbenzene		
					3500						24000								
		Result (mg/m^3)	Lab Quals	URS Quals	Result (mg/m^3)	Lab Quals	URS Quals	Result (mg/m^3)	Lab Quals	URS Quals	Result (mg/m^3)	Lab Quals	URS Quals	Result (mg/m^3)	Lab Quals	URS Quals	Result (mg/m^3)	Lab Quals	URS Quals
VMP-16	5 ft				<0.083	U		<0.069	U		<0.061	U		<0.16	U		<0.083	U	
					14			<9.7	U		2.7	J		<23	U		20		
					4.2	J	J	<4.5	U		1.2	J	J	<11	U		4.4	J	J
					<3.2	U		<2.7	U		<2.4	U		<6.5	U		1.4	J	J
		4800			<4.3	U		<36	U		1.9	J		<8.6	U		<4.3	U	
		760			<1.4	U		<1.2	U		0.29	J		<2.8	U		<1.4	U	
		2400			<4.7	U		<3.9	U		0.83	J		<9.4	U		<4.7	U	
		1400		J	0.58	J	J	<3.7	U		0.84	J	J	<8.8	U		0.67	J	J
		120			<3.5	U		<2.9	U		<2.5	U		<6.9	U		<3.5	U	
		5.4		J	<0.54	U		<1.8	U		<0.4	U		<1.1	U		<0.54	U	
		40			<1	U		<0.87	U		<0.76	U		0.11	J		<1	U	
		0.0065	J		<0.0072	U		<0.006	U		<0.0053	U		0.011	J		<0.0072	U	
		0.053			0.015			<0.0053	U		<0.0046	U		0.0061	J		0.019		
	13.5 ft				<0.37	U		<0.3	U		<0.27	U		<0.73	U		<0.37	U	
					15			<10	U		2.9	J		<24	U		24		
					16			<10	U		3.1	J		<24	U		23		
					<34	U		<29	U		<25	U		<69	U		<34	U	
					<6.6	U		<5.5	U		<4.8	U		<13	U		<6.6	U	
					<6.5	U		<5.4	U		<4.8	U		<13	U		<6.5	U	
		4800			<7	U		<58	U		2.6	J		<14	U		<7	U	
		190		J	<0.68	U	UJ	<0.56	U	UJ	0.29	J	J	<1.4	U	UJ	<0.68	U	UJ
		5200			0.8		J	<0.62	U		<0.55	U		0.094	J	J	1.1		J
		4100			<22	U		<19	U		2.7	J		<45	U		<22	U	
		2500			<69	U		<58	U		<51	U		<140	U		<69	U	
		1800		J	4	J	J	<37	U		2.1	J	J	<22	U		7.8	J	J
		2500			1.4	J		<2.6	U		<2.3	U		<6.3	U		2.7	J	
		830		J	2.7	J	J	<5.9	U		<5.2	U		<14	U		4.6	J	J
		830			<18	U		<15	U		<13	U		<36	U		<18	U	
		470			<51	U		<42	U		<37	U		<100	U		<51	U	

SEE LAST PAGE OF TABLE FOR NOTES

TABLE 6
CUMULATIVE SUMMARY OF SOIL VAPOR ANALYTICAL DETECTIONS AND SCREENING RESULTS: PUBLIC WORKS YARD AND WRR - VOCs

Location	Depth	Isopentane			Isopropylbenzene (Cumene)			4-Methyl-2-pentanone (Methyl Isobutyl Ketone)			Methyl tert-Butyl Ether (MTBE)			2-Propanol			n-Propylbenzene		
					3500						24000								
		Result (mg/m^3)	Lab Quals	URS Quals	Result (mg/m^3)	Lab Quals	URS Quals	Result (mg/m^3)	Lab Quals	URS Quals	Result (mg/m^3)	Lab Quals	URS Quals	Result (mg/m^3)	Lab Quals	URS Quals	Result (mg/m^3)	Lab Quals	URS Quals
VMP-16	19 ft				<3.2	U		<2.6	U		<2.3	U		<6.3	U		<3.2	U	
					24			<10	U		3.1	J		<24	U		35		
					9.4	J		<22	U		<19	U		<53	U		12	J	
					<6.3	U		<5.3	U		<4.6	U		<13	U		<6.3	U	
		2800			<6.5	U		<54	U		1.2	J		<13	U		<6.5	U	
		2800			<6.3	U		<53	U		1.3	J		<13	U		<6.3	U	
		5600			2.3	J		<14	U		4	J		<35	U		4	J	
		5200			3.3	J		<13	U		3.3	J		<31	U		5.2	J	
		4100			<65	U		<54	U		<48	U		<130	U		<65	U	
		3800		J	27		J	<22	U		4.5	J	J	<13	U		45		J
		2600			24			<5	U		2.3	J		<12	U		48		
		2200		J	25		J	<5.6	U		2.3	J	J	<14	U		51		J
		2800			17	J		<36	U		<32	U		<86	U		24	J	
		2900			17	J		<36	U		<32	U		<86	U		24	J	
	31 ft				<4.8	U		<4	U		<3.5	U		<9.5	U		<4.8	U	
					<4.8	U		<4	U		<3.5	U		<9.5	U		<4.8	U	
					0.0037	J		<0.0059	U		0.014			0.041			0.0047	J	
					12	J		<22	U		<20	U		<54	U		14	J	
		6200			3.6	J		<18	U		4.8	J		<42	U		6.3	J	
		6200			<17	U		<14	U		3.3	J		<34	U		<17	U	
		4200			<81	U		<67	U		<59	U		<160	U		<81	U	
		4600			21	J		<82	U		4.1	J		<49	U		36		
		4200			40			<13	U		3.4	J		<31	U		85		
		2800			41			<15	U		2.4	J		<35	U		93		
		360			<39	U		<33	U		<29	U		<79	U		<39	U	

TABLE 6
CUMULATIVE SUMMARY OF SOIL VAPOR ANALYTICAL DETECTIONS AND SCREENING RESULTS: PUBLIC WORKS YARD AND WRR - VOCs

Location	Depth	Isopentane			Isopropylbenzene (Cumene)			4-Methyl-2-pentanone (Methyl Isobutyl Ketone)			Methyl tert-Butyl Ether (MTBE)			2-Propanol			n-Propylbenzene		
					3500						24000								
		Result (mg/m^3)	Lab Quals	URS Quals	Result (mg/m^3)	Lab Quals	URS Quals	Result (mg/m^3)	Lab Quals	URS Quals	Result (mg/m^3)	Lab Quals	URS Quals	Result (mg/m^3)	Lab Quals	URS Quals	Result (mg/m^3)	Lab Quals	URS Quals
VMP-17	5 ft				<0.007	U		<0.006	U		<0.005	U		2.1	E	J	<0.007	U	
					<0.007	U		<0.006	U		<0.005	U		1.6	E	J	<0.007	U	
					<0.0066	U		<0.0055	U		<0.0048	U		0.027			<0.0066	U	
					<0.0066	U		<0.0055	U		<0.0048	U		0.022			<0.0066	U	
					<0.0062	U		<0.0052	U		<0.0045	U		0.004	J		<0.0062	J	U
		0.18			<0.025	U		<0.021	U		<0.018	U		<0.05	U		<0.025	U	
		12			0.035	J		0.088			<0.069	U		<0.19	U		<0.095	U	
		0.0054	J		0.0017	J		0.012			<0.0031	U		0.011			<0.0042	U	
		0.0026	J		0.0056			0.039			<0.0032	U		0.039			<0.0044	U	
		0.0034	J		0.027			0.073			<0.0033	U		0.045			<0.0045	J	U
		0.025			0.039			0.25			<0.0035	U		0.11			<0.0048	J	U
		<0.018	U		<0.0074	U		<0.0062	U		<0.0055	U		0.0049	J		<0.0074	U	
		0.036	J		0.012	J		<0.022	U		<0.019	U		0.0065	J		0.0062	J	
		0.13			0.0068	J		<0.022	U		<0.019	U		<0.052	U		<0.026	J	U
		0.002	J		<0.007	U		<0.0058	U		<0.0052	U		<0.014	U		<0.007	U	
		0.032			<0.007	U		<0.0058	U		<0.0052	U		0.0037	J		<0.007	U	
		0.043			<0.0073	U		<0.0061	U		<0.0054	U		<0.014	U		<0.0073	U	
		0.0059	J		<0.0067	U		<0.0056	U		<0.0049	U		0.0032	J		<0.0067	U	
VMP-25	5 ft				0.28			<0.05	U		<0.044	U		<0.12	U		0.46		
		0.27			<0.027	U		<0.022	U		0.019	J		<0.054	U		<0.027	U	
		0.53			0.0083			0.039			0.0023	J		0.12			<0.0057	J	U
		0.0036	J		0.00079	J		0.0037			<0.003	U		0.0024	J		<0.0041	U	
		6.3			0.0054	J		0.082			<0.022	U		0.026	J		<0.03	U	
		0.0041	J		0.024			0.086			<0.0034	U		0.037			<0.0047	U	
		3			0.024			0.098			<0.012	U		0.039			0.013	J	
		0.014	J		0.013			0.018			<0.0048	U		0.0096	J	J	<0.0066	U	
		0.029			0.0026	J		<0.0053	U		<0.0046	U		0.022			0.0075		
		0.018			<0.0067	U		0.0013	J		<0.0049	U		0.032			<0.0067	U	
		0.014	J		<0.0082	U		0.0014	J		<0.006	U		0.0043	J		<0.0082	J	U
		0.0097	J		<0.0068	U		<0.0057	U		<0.005	U		<0.014	U		<0.0068	U	
		<0.015	U		0.00078	J		<0.0054	U		<0.0047	U		<0.013	U		0.0025	J	

SEE LAST PAGE OF TABLE FOR NOTES

TABLE 6
CUMULATIVE SUMMARY OF SOIL VAPOR ANALYTICAL DETECTIONS AND SCREENING RESULTS: PUBLIC WORKS YARD AND WRR - VOCs

Location	Depth	Isopentane			Isopropylbenzene (Cumene)			4-Methyl-2-pentanone (Methyl Isobutyl Ketone)			Methyl tert-Butyl Ether (MTBE)			2-Propanol			n-Propylbenzene		
					3500						24000								
		Result (mg/m^3)	Lab Quals	URS Quals	Result (mg/m^3)	Lab Quals	URS Quals	Result (mg/m^3)	Lab Quals	URS Quals	Result (mg/m^3)	Lab Quals	URS Quals	Result (mg/m^3)	Lab Quals	URS Quals	Result (mg/m^3)	Lab Quals	URS Quals
VMP-25	21 ft				4.3	J		<9.7	U		<8.5	U		15	J		6.7	J	
					6.7	J		<12	U		<11	U		27	J		9.3	J	
		23000			<120	U		<100	U		<91	U		38	J		17	J	
		23000			<120	U		<100	U		<92	U		<250	U		<120	U	
		19000			9.7	J		<34	U		<30	U		<81	U		36	J	
		14000			<55	U		<46	U		<40	U		<110	U		<55	U	
		14000			<82	U		<68	U		<60	U		<160	U		<82	U	
		20000			<29	U		<24	U		<21	U		<58	U		<29	U	
		22000			<27	U		<22	U		<20	U		<54	U		<27	U	
		21000			<18	U		<15	U		<13	U		<37	U		<18	U	
		22000			<31	U		<26	U		<23	U		<62	U		<31	U	
		20000			<180	U		<150	U		<140	U		<370	U		<180	U	
		20000			<47	U		<39	U		<35	U		<94	U		<47	U	
		16000			<33	U		<28	U		<24	U		<67	U		<33	U	
		11000			<17	U		<14	U		<12	U		<34	U		<17	U	
		6000			<45	U		<37	U		<33	U		<89	U		<45	U	
		6200			<45	U		<37	U		<33	U		<89	U		<45	U	
	31 ft	23000			<62	U		<52	U		7.4	J		5.6	J		<62	U	
		9900			<33	U		<27	U		<24	U		<65	U		<33	U	
		6000			<46	U		<39	U		<34	U		<93	U		<46	U	
VMP-29	10 ft	<0.12	U		0.025	J		0.082			<0.038	U		0.065	J		<0.052	U	
		<0.22	U		<0.092	U		0.059	J		<0.068	U		0.047	J		<0.092	U	
		0.0031	J		<0.0069	U		0.0028	J		<0.0051	U		0.044			<0.0069	U	
		0.048			<0.0067	U		<0.0056	U		<0.0049	U		0.021			<0.0067	U	
		0.011	J		0.005	J		0.0053			<0.0048	U		0.054			<0.0066	U	
		0.15			0.0058	J		0.0082			<0.0054	U		0.014	J		<0.0073	U	
		0.0024	J		<0.0067	U		<0.0056	U		<0.0049	U		0.016			<0.0067	U	
	20 ft	<1.5	U		<0.62	U		<0.51	U		<0.45	U		0.95	J		<0.62	U	
		<1.4	U		<0.58	U		<0.48	U		<0.42	U		0.86	J		<0.58	U	
		<0.22	U		<0.092	U		0.093			<0.068	U		0.097	J		<0.092	U	
		0.0081	J		<0.0068	J	U	0.01			<0.005	U		0.04			<0.0068	U	
		<0.066	U		<0.027	U		<0.023	U		<0.02	U		<0.054	U		<0.027	U	
		<0.083	U		<0.034	U		0.0065	J		<0.025	U		0.055	J		<0.034	U	
		0.085			<0.011	U		0.0028	J		<0.0084	U		0.011	J		<0.011	U	

TABLE 6
CUMULATIVE SUMMARY OF SOIL VAPOR ANALYTICAL DETECTIONS AND SCREENING RESULTS: PUBLIC WORKS YARD AND WRR - VOCs

Location	Depth	Isopentane			Isopropylbenzene (Cumene)			4-Methyl-2-pentanone (Methyl Isobutyl Ketone)			Methyl tert-Butyl Ether (MTBE)			2-Propanol			n-Propylbenzene		
					3500						24000								
		Result (mg/m^3)	Lab Quals	URS Quals	Result (mg/m^3)	Lab Quals	URS Quals	Result (mg/m^3)	Lab Quals	URS Quals	Result (mg/m^3)	Lab Quals	URS Quals	Result (mg/m^3)	Lab Quals	URS Quals	Result (mg/m^3)	Lab Quals	URS Quals
VMP-29	30 ft	0.09	J		0.031	J		0.091			<0.074	U		0.78			<0.1	U	
		0.46	J		<0.45	U		<0.38	U		<0.33	U		0.55	J		<0.45	U	
		0.0046	J		<0.0071	J	U	0.012			<0.0052	U		0.029			<0.0071	U	
		0.019	J		<0.024	U		<0.02	U		<0.017	U		<0.047	U		<0.024	U	
		<0.086	U		<0.036	U		<0.03	U		<0.026	U		<0.072	U		<0.036	U	
		<0.14	U		<0.058	U		<0.049	U		<0.043	U		<0.12	U		<0.058	U	
		0.0071	J		<0.0091	U		<0.0076	U		<0.0067	U		0.016	J		<0.0091	U	
VMP-30	10 ft	<0.44	U		<0.18	U		<0.15	U		<0.13	U		0.3	J		<0.18	U	
		0.014	J		0.0078			0.051			<0.0051	U		0.019			<0.0069	U	
		0.0077	J		<0.0065	U		0.0023	J		<0.0048	U		0.0028	J		<0.0065	U	
		0.032			0.00081	J		0.0022	J		<0.0051	U		0.028			<0.007	U	
		0.028	J		<0.014	U		<0.011	U		<0.01	U		0.03			<0.014	U	
		<0.017	U		0.0048	J		0.0045	J		<0.0052	U		0.091		J	<0.0071	U	
	20 ft	<1.9	U		<0.78	U		<0.65	U		<0.57	U		1.3	J		<0.78	U	
		0.18	J		<0.28	U		<0.24	U		<0.21	U		0.26	J		<0.28	U	
		0.0073	J		<0.0065	J	U	0.0034	J		<0.0048	U		0.011	J		<0.0065	J	U
		<0.16	U		<0.068	U		<0.057	U		<0.05	U		0.24			<0.068	U	
		<0.066	U		0.0032	J		0.01	J		<0.02	U		0.018	J		<0.028	U	
		0.017	J		<0.0096	U		<0.008	U		<0.007	U		0.016	J	J	<0.0096	U	
	30 ft	0.31	J		<0.8	U		<0.67	U		<0.59	U		1.2	J		<0.8	U	
		1	J		<0.59	U		<0.49	U		<0.43	U		0.46	J		<0.59	U	
		<0.052	U		<0.022	U		<0.018	U		<0.016	U		0.037	J		<0.022	U	
		<0.093	U		<0.039	U		<0.032	U		<0.028	U		<0.078	U		<0.039	U	
		0.016	J		0.0048	J		0.0024	J		<0.0053	U		0.0029	J		0.0011	J	
		<0.06	U		<0.025	U		<0.021	U		<0.018	U		<0.05	U		<0.025	U	
VMP-41	10 ft	0.12			0.04			0.16			<0.0044	U		0.055			0.00096	J	
		<0.017	U		0.021			0.1			<0.0053	U		0.035			<0.0073	U	
		<0.017	U		<0.0073	U		<0.0061	U		<0.0053	U		0.01	J		<0.0073	U	
		<0.016	U		<0.0067	U		<0.0056	U		<0.0049	U		<0.013	U		<0.0067	U	
		<0.017	U		<0.0072	U		<0.006	U		<0.0053	U		<0.014	U		<0.0072	U	
		<0.016	U		<0.0066	U		<0.0055	U		<0.0048	U		0.0068	J	J	<0.0066	U	
	20 ft	<0.011	U		0.025			0.089			<0.0034	U		0.03			0.00039	J	
		<0.011	U		0.025			0.09			<0.0034	U		0.029			0.00044	J	
		<0.017	U		0.019			0.079			<0.0052	U		0.02			<0.0071	U	
		<0.017	U		0.021			0.084			<0.0053	U		0.019			<0.0073	J	U
		0.0076	J		<0.0074	U		<0.0062	U		<0.0055	U		0.01	J		<0.0074	U	
		<0.016	U		<0.0067	U		<0.0056	U		<0.0049	U		<0.013	U		<0.0067	U	
		<0.017	U		<0.007	U		<0.0058	U		<0.0051	U		<0.014	U		<0.007	U	
		0.016	J		<0.0069	U		<0.0058	U		<0.0051	U		<0.014	U		<0.0069	U	
		0.0037	J		0.00021	J		<0.0057	U		<0.005	U		0.011	J		<0.0068	J	U

SEE LAST PAGE OF TABLE FOR NOTES

TABLE 6
CUMULATIVE SUMMARY OF SOIL VAPOR ANALYTICAL DETECTIONS AND SCREENING RESULTS: PUBLIC WORKS YARD AND WRR - VOCs

Location	Depth	Isopentane			Isopropylbenzene (Cumene)			4-Methyl-2-pentanone (Methyl Isobutyl Ketone)			Methyl tert-Butyl Ether (MTBE)			2-Propanol			n-Propylbenzene		
					3500						24000								
		Result (mg/m^3)	Lab Quals	URS Quals	Result (mg/m^3)	Lab Quals	URS Quals	Result (mg/m^3)	Lab Quals	URS Quals	Result (mg/m^3)	Lab Quals	URS Quals	Result (mg/m^3)	Lab Quals	URS Quals	Result (mg/m^3)	Lab Quals	URS Quals
VMP-41	30 ft	0.039			0.011			0.1			<0.0034	U		0.036			0.00072	J	
		<0.018	U		0.013			0.041			<0.0056	U		0.0093	J		<0.0076	U	
		0.0056	J		<0.0069	U		<0.0058	U		<0.0051	U		0.013	J		<0.0069	U	
		0.058			<0.007	U		<0.0058	U		<0.0051	U		<0.014	U		<0.007	J	U
		<0.018	U		0.0012	J		<0.0062	U		<0.0054	U		<0.015	U		0.0031	J	
		0.0031	J		<0.0066	U		<0.0055	U		<0.0049	U		0.005	J		<0.0066	U	
VMP-55	20 ft	4500			<17	U		<56	U		<12	U		<34	U		<17	U	
		11000			<28	U		<24	U		<21	U		<57	U		<28	U	
		1800			<3.9	U		<3.2	U		<2.8	U		<7.8	U		<3.9	U	
		280			<1.1	U		<0.9	U		<0.8	U		<2.2	U		<1.1	U	

TABLE 6
CUMULATIVE SUMMARY OF SOIL VAPOR ANALYTICAL DETECTIONS AND SCREENING RESULTS: PUBLIC WORKS YARD AND WRR - VOCs

Location	Depth	Styrene			1,1,2,2-Tetrachloroethane			Tetrachloroethene			Tetrahydrofuran			Toluene			1,2,4-Trichlorobenzene		
		8500						4						40000			25		
		Result (mg/m^3)	Lab Quals	URS Quals	Result (mg/m^3)	Lab Quals	URS Quals	Result (mg/m^3)	Lab Quals	URS Quals	Result (mg/m^3)	Lab Quals	URS Quals	Result (mg/m^3)	Lab Quals	URS Quals	Result (mg/m^3)	Lab Quals	URS Quals
VMP-10	5 ft	<0.004	U		<0.007	U		<0.007	U		<0.003	U		0.0046			<0.033	U	
		0.0029	J		<0.0091	U		0.0017	J		<0.0039	U		0.014			<0.039	U	
		0.0024	J		<0.0083	U		<0.0082	J	U	<0.0036	U		<0.0046	U		<0.036	U	
		<0.0051	U		<0.0082	U		<0.0081	U		<0.0035	U		0.0028	J		<0.035	U	
		<0.0047	U		<0.0076	U		<0.0075	J	U	0.0062			0.0082			<0.033	J	U
		0.00097	J		<0.0092	U		<0.0091	U		0.0014	J		0.009			<0.04	U	
		<0.003	U		<0.0048	U		<0.0047	U		<0.002	U		0.011			<0.021	U	
		<0.0037	U		<0.006	U		0.0018	J		<0.0026	U		0.0037			<0.026	U	
		<0.004	U		<0.0064	U		<0.0064	U		0.016			0.032			<0.028	U	
		<0.0041	U		<0.0066	U		<0.0065	U		0.0073			<0.0036	J	U	<0.029	U	
		<0.0064	U		<0.01	U		<0.01	U		<0.0045	U		0.0014	J		<0.045	U	
		<0.006	U		<0.0097	U		<0.0096	J	U	<0.0042	U		<0.0053	J	U	<0.042	J	U
		<0.0066	U		<0.011	U		<0.01	J	U	<0.0046	U		<0.0058	J	U	<0.046	J	U
		<0.0068	U		<0.011	U		<0.011	U		<0.0047	U		<0.0061	J	U	<0.048	J	U
		0.0016	J		<0.0092	U		<0.0091	U		<0.004	U		0.0064			<0.04	U	
		<0.005	U		<0.008	U		<0.0079	U		<0.0034	U		<0.0044	U		<0.034	U	
	10 ft	<0.004	U		<0.007	U		<0.007	U		<0.003	U		<0.004	U		<0.034	U	
		<0.0056	U		<0.0091	U		0.0024	J		<0.0039	U		0.0014	J		<0.039	U	
		0.0022	J		<0.0088	U		0.0026	J		0.0023	J		0.0019	J		<0.038	U	
		<0.0043	U		<0.0069	U		0.00083	J		0.0023	J		0.0035	J		<0.03	U	
		<0.0056	U		<0.0091	U		<0.009	J	U	<0.0039	U		0.0018	J		<0.039	J	U
		0.0015	J		<0.0095	U		<0.0094	U		0.002	J		0.024			<0.041	U	
		<0.0038	U		<0.0061	U		<0.0061	J	U	<0.0026	U		0.01			<0.026	U	
		<0.0038	U		<0.0061	U		<0.0061	J	U	<0.0026	U		0.01			<0.026	U	
		<0.0037	U		<0.006	U		<0.0059	U		0.011			0.0034			<0.026	U	
		<0.0039	U		<0.0063	U		<0.0062	U		0.012			0.0032	J		<0.027	U	
		<0.0041	U		<0.0066	U		<0.0065	J	U	0.055			0.07			<0.028	U	
		<0.004	U		<0.0064	U		<0.0064	U		0.006			<0.0035	J	U	<0.028	U	
		<0.0067	U		<0.011	U		<0.011	U		<0.0046	U		<0.006	J	U	<0.047	U	
		<0.0054	U		<0.0086	U		<0.0085	J	U	<0.0037	U		<0.0047	J	U	<0.037	J	U
		<0.0062	U		<0.01	U		<0.0098	U		<0.0043	U		<0.0055	J	U	<0.043	J	U
		<0.0058	U		<0.0094	U		<0.0093	U		<0.004	U		0.0027	J		<0.041	U	
		<0.0054	U		<0.0086	U		<0.0085	U		<0.0037	U		<0.0047	U		<0.037	U	

SEE LAST PAGE OF TABLE FOR NOTES

TABLE 6
CUMULATIVE SUMMARY OF SOIL VAPOR ANALYTICAL DETECTIONS AND SCREENING RESULTS: PUBLIC WORKS YARD AND WRR - VOCs

Location	Depth	Styrene			1,1,2,2-Tetrachloroethane			Tetrachloroethene			Tetrahydrofuran			Toluene			1,2,4-Trichlorobenzene		
		8500						4						40000			25		
		Result (mg/m^3)	Lab Quals	URS Quals	Result (mg/m^3)	Lab Quals	URS Quals	Result (mg/m^3)	Lab Quals	URS Quals	Result (mg/m^3)	Lab Quals	URS Quals	Result (mg/m^3)	Lab Quals	URS Quals	Result (mg/m^3)	Lab Quals	URS Quals
VMP-10	20 ft	<0.004	U		<0.007	U		<0.007	U		<0.003	U		0.0052			<0.033	U	
		<0.005	U		<0.008	U		<0.008	U		<0.003	U		0.0058			<0.037	U	
		<0.0059	U		<0.0095	U		<0.0094	U		0.0036	J		0.005	J		<0.041	U	
		<0.0055	U		<0.0088	U		0.0007	J		0.0042			0.0098			<0.038	U	
		<0.01	U		<0.017	U		<0.016	J	U	<0.0072	U		<0.0092	U		<0.072	U	
		0.0025	J		<0.0085	U		<0.0084	J	U	<0.0036	U		0.0012	J		<0.037	U	
		<0.0052	U		<0.0084	U		0.002	J		<0.0036	U		0.0064			<0.036	U	
		<0.0063	U		<0.01	U		<0.01	J	U	<0.0043	U		0.026			<0.044	J	U
		0.0016	J		<0.0094	U		<0.0092	U		0.0014	J		0.014			<0.04	U	
		0.0005	J		<0.0061	U		<0.0061	J	U	0.0023	J		0.015			<0.026	U	
		<0.0036	U		<0.0058	U		<0.0057	U		0.02			0.0056			<0.025	U	
		<0.004	U		<0.0064	U		<0.0064	U		0.0077			0.01			<0.028	U	
		<0.0038	U		<0.0061	U		<0.0061	U		0.0041			<0.0034	J	U	<0.026	U	
		<0.0068	U		<0.011	U		<0.011	U		<0.0047	U		<0.006	J	U	<0.047	U	
		<0.0059	U		<0.0095	U		<0.0094	J	U	<0.0041	U		<0.0052	J	U	<0.041	J	U
		<0.0066	U		<0.011	U		<0.01	J	U	<0.0046	U		<0.0058	J	U	<0.046	U	
		<0.0057	U		<0.0091	U		<0.009	U		<0.0039	U		0.0046	J		<0.039	U	
		<0.0056	U		<0.009	U		<0.0089	U		<0.0039	U		0.0097			<0.039	U	UJ
	30 ft	<0.005	U		<0.008	U		<0.008	U		<0.003	U		<0.004	U		<0.037	U	
		<0.0042	U		<0.0067	U		<0.0066	U		0.047			0.09			<0.029	U	
		<0.0037	U		<0.0059	U		<0.0059	U		0.0046			0.0049			<0.026	U	
		<0.0064	U		<0.01	U		<0.01	U		0.0014	J		0.0077			<0.044	U	
		<0.0064	U		<0.01	U		0.0022	J		<0.0045	U		<0.0057	J	U	<0.045	J	U
		<0.0061	U		<0.0099	U		<0.0098	J	U	<0.0042	U		<0.0054	U		<0.043	U	
		<0.0057	U		<0.0092	U		<0.009	U		<0.0039	U		<0.005	J	U	<0.04	U	
		<0.0061	U		<0.0098	U		<0.0097	U		0.00069	J		0.0052	J		<0.042	U	UJ

SEE LAST PAGE OF TABLE FOR NOTES

TABLE 6
CUMULATIVE SUMMARY OF SOIL VAPOR ANALYTICAL DETECTIONS AND SCREENING RESULTS: PUBLIC WORKS YARD AND WRR - VOCs

Location	Depth	Styrene			1,1,2,2-Tetrachloroethane			Tetrachloroethene			Tetrahydrofuran			Toluene			1,2,4-Trichlorobenzene		
		8500						4						40000			25		
		Result (mg/m^3)	Lab Quals	URS Quals	Result (mg/m^3)	Lab Quals	URS Quals	Result (mg/m^3)	Lab Quals	URS Quals	Result (mg/m^3)	Lab Quals	URS Quals	Result (mg/m^3)	Lab Quals	URS Quals	Result (mg/m^3)	Lab Quals	URS Quals
VMP-11	5 ft	<0.038	U		<0.061	U		<0.061	U		<0.026	U		<0.034	U		<0.26	U	
		<0.0053	U		<0.0085	U		<0.0084	U		<0.0036	U		0.003	J		<0.037	U	
		0.006			<0.0088	U		<0.0088	U		<0.0038	U		0.0024	J		<0.038	U	
		<0.0048	U		<0.0078	U		<0.0077	U		<0.0034	U		0.0069			<0.034	U	
		<0.046	U		<0.074	U		<0.073	U		<0.032	U		0.0087	J		<0.32	U	
		<0.063	U		<0.1	U		<0.1	U		<0.044	U		0.021	J		<0.44	U	
		<0.012	U		<0.02	U		<0.02	U		<0.0086	U		0.01	J		<0.087	U	
		<0.0037	U		<0.006	U		<0.0059	U		<0.0026	U		0.0054			<0.026	U	
		0.0016	J		<0.0067	U		0.0047	J		0.0088			0.036			<0.029	U	
		<0.0054	U		<0.0087	J	U	<0.0086	U		0.0038			0.0037	J		<0.038	U	
		<0.006	U		<0.0097	U		<0.0096	U		0.0033	J		0.0036	J		<0.042	U	
		0.058	J		<0.49	U		1			<0.21	U		0.1	J		<2.1	U	
		<0.0064	U		<0.01	U		<0.01	U		<0.0044	U		<0.0057	U		<0.045	U	
		<0.0065	U		<0.01	U		<0.01	U		<0.0045	U		<0.0058	U		<0.045	U	
		<0.0059	U		<0.0096	U		<0.0095	U		<0.0041	U		0.0048	J		<0.041	ND,UJ	UJ
	8 ft	<0.005	U		<0.008	U		<0.008	U		<0.003	U		<0.004	U		<0.037	U	
		<0.0055	U		<0.0088	U		<0.0088	U		<0.0038	U		0.0025	J		<0.038	U	
		0.0035	J		<0.0088	U		<0.0088	U		<0.0038	U		<0.0049	J	U	<0.038	U	
		<0.0053	U		<0.0086	U		<0.0085	U		<0.0037	U		<0.0047	U		<0.037	U	
		<0.005	U		<0.0081	U		<0.008	U		<0.0035	U		<0.0044	U		<0.035	U	
		<0.024	U		<0.038	U		<0.038	U		<0.016	U		<0.021	U		<0.16	U	
		<0.02	U		<0.033	U		<0.033	U		<0.014	U		0.0034	J		<0.14	U	
		<0.063	U		<0.1	U		<0.1	U		<0.044	U		0.019	J		<0.44	U	
		<0.0037	U		<0.006	U		0.0038	J		0.0011	J		0.013			<0.026	U	
		<0.0036	U		<0.0059	U		<0.0058	U		<0.0025	U		0.0045			<0.025	U	
		0.0014	J		<0.0067	U		0.006	J		0.0086			0.034			<0.029	U	
		<0.0042	U		<0.0067	U		<0.0066	U		0.0022	J		<0.0037	U		<0.029	U	
		<0.0061	U		<0.0098	U		<0.0097	U		0.055			0.018			<0.042	U	
		<0.0062	U		<0.0099	U		<0.0098	U		0.06			0.016			<0.043	U	
		<0.042	U		<0.068	U		<0.067	U		<0.029	U		0.0062	J		<0.29	U	
		<0.006	U		<0.0097	U		<0.0096	U		<0.0042	U		<0.0053	U		<0.042	U	
		<0.0059	U		<0.0096	U		<0.0095	U		<0.0041	U		<0.0052	J	U	<0.041	U	
		<0.0062	U		<0.0099	U		<0.0098	U		<0.0043	U		0.0011	J		<0.043	J	U

SEE LAST PAGE OF TABLE FOR NOTES

TABLE 6
CUMULATIVE SUMMARY OF SOIL VAPOR ANALYTICAL DETECTIONS AND SCREENING RESULTS: PUBLIC WORKS YARD AND WRR - VOCs

Location	Depth	Styrene			1,1,2,2-Tetrachloroethane			Tetrachloroethene			Tetrahydrofuran			Toluene			1,2,4-Trichlorobenzene		
		8500						4						40000			25		
		Result (mg/m^3)	Lab Quals	URS Quals	Result (mg/m^3)	Lab Quals	URS Quals	Result (mg/m^3)	Lab Quals	URS Quals	Result (mg/m^3)	Lab Quals	URS Quals	Result (mg/m^3)	Lab Quals	URS Quals	Result (mg/m^3)	Lab Quals	URS Quals
VMP-11	29 ft	<36	U		<58	U		<58	U		<25	U		<32	U		<250	U	
		<0.14	U		<0.22	U		<0.22	U		<0.095	U		<0.12	U		<0.96	U	
		<2	U		<3.2	U		<3.1	U		<1.4	U		<1.7	U		<14	U	
		<1.4	U		<2.2	U		0.69	J		<0.94	U		<1.2	U		<9.5	U	
		<0.0053	U		<0.0086	U		0.0014	J		<0.0037	U		0.0027	J		<0.037	U	
		<0.04	U		<0.065	U		<0.064	U		<0.028	U		<0.036	U		<0.28	U	
		0.00098	J		<0.0095	U		<0.0094	U		<0.0041	U		0.0079			<0.041	U	
		0.00091	J		<0.0095	U		<0.0094	U		0.001	J		0.0071			<0.041	U	
		<0.0037	U		<0.006	U		<0.0059	U		<0.0026	U		0.014			<0.026	U	
		<0.0036	U		<0.0058	U		<0.0057	U		<0.0025	U		0.0028	J		<0.025	U	
		<0.0037	U		<0.006	U		0.0018	J		0.0031			0.012			<0.026	U	
		0.0033	J		<0.006	U		<0.0059	U		0.0056			0.1			<0.026	U	
		<0.0063	U		<0.01	U		<0.01	U		<0.0044	U		0.002	J		<0.11	U	UJ
		<0.0062	U		<0.0099	U		0.0021	J		0.00073	J		0.0042	J		<0.043	J	U
		<0.0061	U		<0.0098	U		<0.0097	U		<0.0042	U		<0.0054	J	U	<0.042	U	
		<0.0059	U		<0.0096	U		<0.0095	U		<0.0041	U		<0.0052	U		<0.041	U	
		<0.0099	U		<0.016	U		0.0012	J		<0.0069	U		0.0012	J		<0.069	J	U
	38 ft	<100	U		<170	U		<170	U		<73	U		<93	U		<730	U	
		<0.28	U		<0.45	U		0.3	J		<0.19	U		<0.25	U		<1.9	U	
		<0.98	U		<1.6	U		0.42	J		<0.68	U		<0.86	U		<6.8	U	
		<0.46	U		<0.74	U		<0.74	U		<0.32	U		<0.41	U		<3.2	U	
		<0.0064	U		<0.01	U		<0.01	U		<0.0044	U		<0.0056	J	U	<0.044	U	
		<0.0059	U		<0.0095	U		0.0013	J		<0.0041	U		0.00086	J		<0.041	U	
		<0.0064	U		<0.01	U		<0.01	U		<0.0044	U		<0.0056	U		<0.044	U	
		<0.0062	U		<0.0099	U		<0.0098	U		<0.0043	U		<0.0054	U		<0.043	U	
		<0.0062	U		<0.01	U		<0.0099	U		<0.0043	U		<0.0055	U		<0.043	U	
		<0.006	U		<0.0097	U		<0.0096	U		<0.0042	U		0.00094	J		<0.042	J	U

SEE LAST PAGE OF TABLE FOR NOTES

TABLE 6
CUMULATIVE SUMMARY OF SOIL VAPOR ANALYTICAL DETECTIONS AND SCREENING RESULTS: PUBLIC WORKS YARD AND WRR - VOCs

Location	Depth	Styrene			1,1,2,2-Tetrachloroethane			Tetrachloroethene			Tetrahydrofuran			Toluene			1,2,4-Trichlorobenzene		
		8500						4						40000			25		
		Result (mg/m^3)	Lab Quals	URS Quals	Result (mg/m^3)	Lab Quals	URS Quals	Result (mg/m^3)	Lab Quals	URS Quals	Result (mg/m^3)	Lab Quals	URS Quals	Result (mg/m^3)	Lab Quals	URS Quals	Result (mg/m^3)	Lab Quals	URS Quals
VMP-12	5 ft	<13	U		<22	U		<21	U		<9.3	U		<12	U		<94	U	UJ
		<5.7	U		<9.2	U		<9.1	U		<4	U		1	J		<40	U	
		<57	U		<91	U		<90	U		<39	U		<50	U		<390	U	
		<2.6	U		<4.2	U		<4.1	U		<1.8	U		0.74	J		<18	U	
		<19	U		<31	U		<30	U		<13	U	UJ	11	J		<130	U	
		<4.9	U		<7.9	U		<7.8	U		<3.4	U		<4.4	U		<34	U	
		<0.0035	U		<0.0056	U		<0.0055	U		<0.0024	U		0.0083			<0.024	U	
		<0.039	U		<0.063	U		<0.062	U		<0.027	U		0.016	J		<0.27	U	
		<0.0039	U		<0.0063	U		<0.0062	U		<0.0027	U		0.006			<0.027	U	
		0.00093	J		<0.0067	U		<0.0066	U		<0.0029	U		0.011		J	<0.029	U	
		<0.0038	U		<0.0061	U		<0.006	U		<0.0026	U		0.0016	J	J	<0.026	U	
		<0.0064	U		<0.01	U		0.0036	J		<0.0044	U		0.016			<0.044	U	
		<0.0057	U		<0.0092	U		<0.0091	U		<0.004	U		0.0021	J		<0.04	U	
		<0.006	U		<0.0097	U		<0.0096	U		0.0017	J		0.0054			<0.042	U	
		<0.0058	U		<0.0094	U		0.0022	J		0.0015	J		0.0059			<0.04	U	
		<0.0057	U		<0.0092	U		<0.0091	U		<0.004	U		<0.0051	U		<0.04	U	
	11.5 ft	<23	U		<38	U		<37	U		<16	U		<21	U		<160	U	UJ
		<7.3	U		<12	U		<12	U		<5.1	U		1.1	J		<51	U	
		<6.4	U		<10	U		<10	U		<4.4	U		<5.6	U		<44	U	
		<5.7	U		<9.2	U		<9.1	U		<4	U		1.5	J		<40	U	
		<4.9	U		<7.9	U		<7.8	U		<3.4	U		1.7	J		<34	U	
		<17	U		<28	U		<27	U		<12	U	UJ	<15	U		<120	U	
		<6	U		<9.7	U		<9.6	U		<4.2	U		<5.3	U		<42	U	
		<0.048	U		<0.077	U		<0.076	U		<0.033	U		0.014	J		<0.33	U	
		<0.45	U		<0.72	U		<0.71	U		<0.31	U		0.21	J		<3.1	U	
		<0.041	U		<0.066	U		<0.065	U		<0.028	U		0.014	J		<0.28	U	
		0.0029	J		<0.01	U		<0.01	U		<0.0045	U		0.015			<0.045	U	
		<0.0062	U		<0.0099	U		<0.0098	U		<0.0043	U		0.0048	J		<0.11	U	UJ
		<0.0062	U		<0.0099	U		<0.0098	U		<0.0043	U		0.00094	J		<0.043	U	
		<0.0059	U		<0.0095	U		<0.0094	U		<0.0041	U		<0.0052	U		<0.041	U	
		<0.0062	U		<0.01	U		<0.0098	U		<0.0043	U		0.0014	J		<0.043	U	
		<0.0057	U		<0.0092	U		<0.0091	U		<0.004	U		0.0039	J		<0.04	U	

TABLE 6
CUMULATIVE SUMMARY OF SOIL VAPOR ANALYTICAL DETECTIONS AND SCREENING RESULTS: PUBLIC WORKS YARD AND WRR - VOCs

Location	Depth	Styrene			1,1,2,2-Tetrachloroethane			Tetrachloroethene			Tetrahydrofuran			Toluene			1,2,4-Trichlorobenzene		
		8500						4						40000			25		
		Result (mg/m^3)	Lab Quals	URS Quals	Result (mg/m^3)	Lab Quals	URS Quals	Result (mg/m^3)	Lab Quals	URS Quals	Result (mg/m^3)	Lab Quals	URS Quals	Result (mg/m^3)	Lab Quals	URS Quals	Result (mg/m^3)	Lab Quals	URS Quals
VMP-12	25 ft	<48	U		<78	U		<77	U		<33	U		<42	U		<340	UJ	UJ
		<9.4	U		<15	U		<15	U		<6.5	U		2.9	J		<65	U	
		<0.46	U		<0.75	U		<0.74	U		<0.32	U		<0.41	U		<3.2	U	
		<11	U		<18	U		<18	U		<7.8	U		12			<79	U	
		<18	U		<30	U		<29	U		<13	U	UJ	<16	U		<130	U	
		<12	U		<19	U		<19	U		<8.1	U		<10	U		<82	U	
		<13	U		<22	U		<21	U		<9.2	U		23			<93	U	
		<5.1	U		<8.2	U		<8.1	U		<3.5	U		0.96	J	J	<36	U	
		<37	U		<60	U		<59	U		<26	U		<33	U		<260	U	
		<3.9	U		<6.3	U		<6.2	U		<2.7	U		<3.4	U		<27	U	
		<4.3	U		<6.9	U		<6.8	U		<3	U		<3.8	U		<30	U	
		<4.3	U		<6.9	U		<6.8	U		<3	U		<3.8	U		<30	U	
		<1.8	U		<3	U		<2.9	U		<1.3	U		<1.6	U		<13	U	UJ
		<3.4	U		<5.5	U		<5.5	U		<2.4	U		<3	U		<24	U	
		4.7	J		<18	U		<18	U		<7.8	U		<10	U		<79	U	
		<5.9	U		<9.5	U		<9.4	U		<4.1	U		<5.2	U		<41	U	
		<0.11	U		<0.18	U		<0.18	U		<0.079	U		<0.1	U		<0.79	U	
	39 ft	<50	U		<81	U		<80	U		<35	U		<45	U		<350	UJ	UJ
		<18	U		<29	U		<28	U		<12	U	UJ	<16	U		<120	U	
		<37	U		<60	U		<59	U		<26	U		5.7	J		<260	U	
		<19	U		<30	U		<30	U		<13	U		8.4	J		<130	U	
		<8.6	U		<14	U		<14	U		<5.9	U		1.1	J		<60	U	
		<22	U		<36	U		<36	U		<16	U		14	J		<160	U	
		<10	U		<17	U		<16	U		<7.1	U		3.1	J		<72	U	
		<18	U		<29	U		<28	U		<12	U		<16	U		<120	U	
		<7.8	U		<12	U		<12	U		<5.4	U		<6.9	U		<54	U	
		<19	U		<30	U		<30	U		<13	U		3.7	J		<130	U	

SEE LAST PAGE OF TABLE FOR NOTES

TABLE 6
CUMULATIVE SUMMARY OF SOIL VAPOR ANALYTICAL DETECTIONS AND SCREENING RESULTS: PUBLIC WORKS YARD AND WRR - VOCs

Location	Depth	Styrene			1,1,2,2-Tetrachloroethane			Tetrachloroethene			Tetrahydrofuran			Toluene			1,2,4-Trichlorobenzene		
		8500						4						40000			25		
		Result (mg/m^3)	Lab Quals	URS Quals	Result (mg/m^3)	Lab Quals	URS Quals	Result (mg/m^3)	Lab Quals	URS Quals	Result (mg/m^3)	Lab Quals	URS Quals	Result (mg/m^3)	Lab Quals	URS Quals	Result (mg/m^3)	Lab Quals	URS Quals
VMP-13	5 ft	<10	U		<17	U		<16	U		<7.1	U		<9.1	U		<72	UJ	UJ
		<0.037	U		<0.06	U		<0.06	U		<0.026	U		0.025	J		<0.26	U	
		<0.005	U		<0.008	U		<0.0079	J	U	<0.0034	U		0.036			<0.034	U	
		<0.0059	U		<0.0095	U		<0.0094	U		<0.0041	U		0.011			<0.041	U	
		<0.012	U		<0.019	U		<0.019	J	U	<0.0081	U		0.0026	J		<0.082	J	U
		0.0025	J		<0.02	U		<0.02	U		<0.0087	U		0.023			<0.088	J	U
		0.0013	J		<0.018	U		<0.018	U		<0.0078	U		0.022			<0.078	U	
		<0.0039	U		<0.0063	U		<0.0062	U		<0.0027	U		0.011			<0.027	U	
		<0.033	U		<0.053	U		<0.052	U		<0.023	U		0.0098	J	J	<0.23	U	
		<0.0038	U		<0.0061	U		<0.0061	U		0.004			0.012			<0.026	U	
		0.0012	J		<0.0064	U		0.0024	J		0.026			0.023			<0.028	U	
		0.0014	J		<0.0064	U		0.0016	J		0.028			0.023			<0.028	U	
		<0.0062	U		<0.0099	U		<0.0098	U		<0.0043	U		<0.0054	U		<0.043	U	
		<0.0066	U		<0.011	U		<0.01	U		<0.0046	U		<0.0058	J	U	<0.046	U	
		<0.0058	U		<0.0093	U		<0.0092	J	U	<0.004	U		<0.0051	J	U	<0.04	U	
		<0.0062	U		<0.01	U		0.0039	J		<0.0043	U		0.003	J		<0.043	U	
		<0.0059	U		<0.0095	U		<0.0094	U		<0.0041	U		<0.0052	U		<0.041	U	
	10.5 ft	<1.3	U		<2	U		<2	U		<0.88	U		<1.1	U		<8.8	UJ	UJ
		<1.3	U		<2.1	U		<2.1	U		<0.91	U		<1.2	U		<9.2	U	UJ
		<0.014	U		<0.022	U		0.0073	J		<0.0096	U		0.0075	J		<0.097	U	
		<0.014	U		<0.022	U		0.0034	J		<0.0094	U		0.0074	J		<0.094	U	
		<0.0055	U		<0.0089	U		<0.0088	J	U	<0.0038	U		0.0011	J		<0.038	U	
		<0.0058	U		<0.0093	U		<0.0092	J	U	<0.004	U		0.00092	J		<0.04	U	
		<2.3	U		<3.7	U		<3.6	U		<1.6	U		<2	U		<16	U	
		<2.2	U		<3.5	U		<3.5	U		<1.5	U		<1.9	U		<15	U	
		<0.0059	U		<0.0095	U		<0.0094	J	U	<0.0041	U		0.0011	J		<0.041	J	U
		<0.13	U		<0.21	U		<0.2	U		<0.089	U		<0.11	U		<0.9	U	
		<0.0037	U		<0.006	U		<0.006	U		<0.0026	U		0.017			<0.026	U	
		<0.01	U		<0.017	U		<0.016	U		<0.0072	U		0.0046	J		<0.072	U	
		<0.015	U		<0.024	U		<0.024	U		<0.01	U		0.0047	J		<0.1	U	
		<0.0037	U		<0.006	U		<0.0059	U		0.0034			0.03			<0.026	J	U
		0.00079	J		<0.0064	U		0.0023	J		0.042			0.0082			<0.028	U	
		<0.0053	U		<0.0085	U		<0.0084	U		<0.0036	U		0.0087			<0.037	U	
		<0.0063	U		<0.01	U		<0.01	U		<0.0044	U		0.00089	J		<0.044	U	
		<0.0054	U		<0.0086	U		<0.0085	J	U	<0.0037	U		<0.0047	J	U	<0.037	J	U
		<0.0059	U		<0.0096	U		<0.0095	J	U	<0.0041	U		<0.0052	J	U	<0.041	U	
		<0.0037	U		<0.006	U		<0.0059	U		<0.0026	U		0.0016	J		<0.026	U	
		<0.0063	U		<0.01	U		0.0026	J		<0.0043	U		0.001	J		<0.044	J	U
		<0.006	U		<0.0097	U		<0.0096	U		<0.0042	U		<0.0053	U		<0.042	U	
		<0.0054	U		<0.0086	U		<0.0085	U		<0.0037	U		0.0032	J		<0.037	U	

SEE LAST PAGE OF TABLE FOR NOTES

TABLE 6
CUMULATIVE SUMMARY OF SOIL VAPOR ANALYTICAL DETECTIONS AND SCREENING RESULTS: PUBLIC WORKS YARD AND WRR - VOCs

Location	Depth	Styrene			1,1,2,2-Tetrachloroethane			Tetrachloroethene			Tetrahydrofuran			Toluene			1,2,4-Trichlorobenzene		
		8500						4						40000			25		
		Result (mg/m^3)	Lab Quals	URS Quals	Result (mg/m^3)	Lab Quals	URS Quals	Result (mg/m^3)	Lab Quals	URS Quals	Result (mg/m^3)	Lab Quals	URS Quals	Result (mg/m^3)	Lab Quals	URS Quals	Result (mg/m^3)	Lab Quals	URS Quals
VMP-13	21.5 ft	<65	U		<100	U		<100	U		<45	U		<57	U		<450	U	UJ
		<10	U		<17	U		<16	U		<7.1	U		3.7	J		<72	U	
		<20	U		<32	U		<32	U		<14	U		<18	U		<140	U	
		0.53	J		<4.8	U		<4.7	U		<2.1	U		0.54	J		<21	U	
		<4.3	U		<6.9	U		<6.8	U		<3	U		<3.8	U		<30	U	
		<0.54	U		<0.86	U		<0.85	U		<0.37	U		0.18	J		<3.7	U	
		<2.4	U		<3.9	U		<3.9	U		<1.7	U		3.5			<17	U	
		<2.4	U		<3.9	U		<3.9	U		<1.7	U		3.6			<17	U	
		<0.57	U		<0.92	U		<0.91	U		<0.4	U		<0.5	U		<4	U	
		0.04	J		<0.1	U		<0.1	U		<0.044	U		0.087			<0.44	U	
		0.0013	J		<0.0064	U		0.0032	J		0.039			0.018			<0.028	U	
		<0.0064	U		<0.01	U		<0.01	U		<0.0045	U		0.0012	J		<0.045	U	
		<0.0063	U		<0.01	U		<0.01	J	U	<0.0044	U		<0.0056	J	U	<0.044	J	U
		<0.0063	U		<0.01	U		<0.01	U		<0.0043	U		<0.0056	J	U	<0.044	U	
		<0.0063	U		<0.01	U		<0.01	U		<0.0044	U		<0.0056	J	U	<0.044	U	
		<0.0058	U		<0.0093	U		<0.0092	U		<0.004	U		<0.0051	U		<0.04	U	
		<0.0058	U		<0.0094	U		<0.0092	U		<0.004	U		0.00033	J		<0.04	U	
	29.5 ft	<130	U		<200	U		<200	U		<88	U		120			<880	U	UJ
		<92	U		<150	U		<150	U		<64	U		16	J		<640	U	
		<60	U		<96	U		<95	U		<41	U		19	J		<420	U	
		<1.8	U		<2.9	U		<2.9	U		<1.3	U		11		J	<13	U	
		0.51	J		<3.8	U		<3.8	U		<1.6	U		1.3	J		<17	U	
		<6.8	U		<11	U		<11	U		<4.7	U		<6.1	U		<48	U	
		<6.4	U		<10	U		2	J		<4.5	U		1.4	J		<45	U	
		<2.7	U		<4.4	U		<4.3	U		<1.9	U		0.65	J		1.6	J	
		0.032	J		<0.29	U		<0.28	U		<0.12	U		0.052	J		0.1	J	
		<0.0064	U		<0.01	U		<0.01	U		<0.0044	U		0.0026	J		<0.044	U	
		<0.0058	U		<0.0093	U		<0.0092	U		<0.004	U		0.00044	J		<0.04	J	U

SEE LAST PAGE OF TABLE FOR NOTES

TABLE 6
CUMULATIVE SUMMARY OF SOIL VAPOR ANALYTICAL DETECTIONS AND SCREENING RESULTS: PUBLIC WORKS YARD AND WRR - VOCs

Location	Depth	Styrene			1,1,2,2-Tetrachloroethane			Tetrachloroethene			Tetrahydrofuran			Toluene			1,2,4-Trichlorobenzene		
		8500						4						40000			25		
		Result (mg/m^3)	Lab Quals	URS Quals	Result (mg/m^3)	Lab Quals	URS Quals	Result (mg/m^3)	Lab Quals	URS Quals	Result (mg/m^3)	Lab Quals	URS Quals	Result (mg/m^3)	Lab Quals	URS Quals	Result (mg/m^3)	Lab Quals	URS Quals
VMP-14	5 ft	<0.011	U		<0.018	U		<0.018	U		<0.007	U		<0.009	U		<0.076	U	
		<0.26	U		<0.42	U		<0.42	U		<0.18	U		<0.23	U		<1.8	U	
		<0.0051	U		<0.0082	U		<0.0081	U		0.0025	J		<0.0045	U		<0.036	U	
		<0.0056	U		<0.0091	U		<0.009	U		<0.0039	U		<0.005	J	U	<0.039	U	
		<0.0057	U		<0.0092	U		<0.0091	J	U	<0.004	U		0.0032	J		<0.04	J	U
		<6	U		<9.6	U		<9.5	U		<4.1	U		<5.3	U		<42	U	
		<0.015	U		<0.024	U		<0.024	U		<0.01	U		0.02			<0.1	U	
		<0.0036	U		<0.0059	U		0.0025	J		0.0037			0.012			<0.025	U	
		0.0034	J		<0.0071	U		0.002	J		0.0015	J		0.12			<0.03	U	
		<0.0062	U		<0.0099	U		0.004	J		<0.0043	U		0.0078			<0.043	U	
		<0.0057	U		<0.0092	U		<0.0091	J	U	<0.004	U		<0.0051	J	U	<0.04	J	U
		<0.0065	U		<0.01	U		<0.01	U		<0.0045	U		0.0019	J		<0.046	U	
		<0.0061	U		<0.0099	U		<0.0098	U		<0.0042	U		<0.0054	U		<0.043	U	UJ
	11.5 ft	<1.3	U		<2.1	U		<2.1	U		<0.91	U		<1.2	U		<9.1	UJ	UJ
		<4.1	U		<6.6	U		<6.5	U		<2.8	U		<3.6	U		<28	U	
		<0.36	U		<0.58	U		<0.57	U		<0.25	U		<0.32	U		<2.5	U	
		<0.32	U		<0.52	U		<0.52	U		<0.22	U		0.15	J		<2.2	U	
		<0.12	U		<0.19	U		<0.19	U		<0.081	U		<0.1	U		<0.82	U	
		<0.12	U		<0.19	U		<0.19	U		<0.081	U		<0.1	U		<0.82	U	
		<0.12	U		<0.19	U		<0.19	U		<0.081	U		<0.1	U		<0.82	U	
		<0.019	U		<0.031	U		<0.03	U		<0.013	U		0.035			<0.13	U	
		<0.59	U		<0.95	U		<0.94	U		<0.41	U		<0.52	U		<4.1	U	
		<0.92	U		<1.5	U		<1.5	U		<0.64	U		1.9			<6.4	U	
		<3.7	U		<6	U		<6	U		<2.6	U		<3.3	U		<26	U	
		<0.0039	U		<0.0063	U		0.0014	J		<0.0027	U		0.015		J	<0.027	U	
		<0.0039	U		<0.0063	U		<0.0062	U		<0.0027	U		0.0058		J	<0.027	U	
		<1.4	U		<2.2	U		<2.2	U		<0.95	U		<1.2	U		<9.5	U	
		<0.0059	U		<0.0095	U		<0.0094	U		<0.0041	U		0.0027	J		<0.041	U	
		<0.0055	U		<0.0088	U		<0.0088	J	U	<0.0038	U		<0.0049	J	U	0.008	J	
		<0.0063	U		<0.01	U		<0.01	U		<0.0044	U		0.0015	J		<0.044	U	
		<0.0069	U		<0.011	U		<0.011	U		<0.0048	U		0.0028	J		<0.048	U	
		<0.006	U		<0.0097	U		<0.0096	U		<0.0042	U		<0.0054	U		<0.042	U	UJ

SEE LAST PAGE OF TABLE FOR NOTES

TABLE 6
CUMULATIVE SUMMARY OF SOIL VAPOR ANALYTICAL DETECTIONS AND SCREENING RESULTS: PUBLIC WORKS YARD AND WRR - VOCs

Location	Depth	Styrene			1,1,2,2-Tetrachloroethane			Tetrachloroethene			Tetrahydrofuran			Toluene			1,2,4-Trichlorobenzene		
		8500						4						40000			25		
		Result (mg/m^3)	Lab Quals	URS Quals	Result (mg/m^3)	Lab Quals	URS Quals	Result (mg/m^3)	Lab Quals	URS Quals	Result (mg/m^3)	Lab Quals	URS Quals	Result (mg/m^3)	Lab Quals	URS Quals	Result (mg/m^3)	Lab Quals	URS Quals
VMP-14	20 ft	<51	U		<82	U		<81	U		<35	U		<45	U		<350	UJ	UJ
		<62	U		<100	U		<99	U		<43	U		<55	U		<430	U	
		<64	U		<100	U		<100	U		<44	U		<57	U		<450	U	
		<170	U		<270	U		<260	U		<120	U		<150	U		<1200	U	
		<94	U		<150	U		<150	U		<65	U		<83	U		<660	U	
		<40	U		<65	U		<64	U		<28	U		<36	U		<280	U	
		<15	U		<24	U		<23	U		<10	U		<13	U		<100	U	
		<76	U		<120	U		<120	U		<52	U		34	J		<530	U	
		<7.4	U		<12	U		<12	U		<5.2	U		2.2	J	J	<52	U	
		<4.1	U		<6.6	U		<6.5	U		<2.8	U		1.8	J		<28	U	
		<6.5	U		<10	U		<10	U		<4.5	U		<5.7	U		<45	U	
		<30	U		<48	U		<48	U		<21	U		8.7	J		<210	U	
		2.6	J		<17	U		<17	U		<7.4	U		4.1	J		9.3	J	
		<0.065	U		<0.1	U		<0.1	U		<0.045	U		<0.057	U		<0.45	U	
		<0.26	U		<0.42	U		<0.41	U		<0.18	U		<0.23	U		<1.8	U	
		<0.066	U		<0.11	U		<0.1	U		<0.046	U		<0.058	U		<0.46	U	
		<0.058	U		<0.093	U		<0.092	U		<0.04	U		<0.051	U		<0.4	U	
	29 ft	<200	U		<320	U		<320	U		<140	U		<180	U		<1400	UJ	UJ
		<140	U		<220	U		<220	U		<95	U		47	J		<950	U	
		<120	U		<190	U		<190	U		<81	U		50	J		<820	U	
		<130	U		<220	U		<210	U		<92	U		<120	U		<930	U	
		<48	U		<77	U		<76	U		<33	U		7.3	J		<330	U	
		<50	U		<81	U		<80	U		<35	U		<44	U		<350	U	
		<75	U		<120	U		<120	U		<52	U		9	J		<520	U	
		<100	U		<160	U		<160	U		<70	U		<89	U	UJ	<700	U	
		<42	U		<68	U		<67	U		<29	U		8	J	J	<290	U	
		<42	U		<68	U		<67	U		<29	U		<37	U		<300	U	
		<32	U		<51	U		<50	U		<22	U		15	J		<220	U	
		<0.92	U		<1.5	U		1	J		<0.64	U		3.7			<6.4	U	

SEE LAST PAGE OF TABLE FOR NOTES

TABLE 6
CUMULATIVE SUMMARY OF SOIL VAPOR ANALYTICAL DETECTIONS AND SCREENING RESULTS: PUBLIC WORKS YARD AND WRR - VOCs

Location	Depth	Styrene			1,1,2,2-Tetrachloroethane			Tetrachloroethene			Tetrahydrofuran			Toluene			1,2,4-Trichlorobenzene		
		8500						4						40000			25		
		Result (mg/m^3)	Lab Quals	URS Quals	Result (mg/m^3)	Lab Quals	URS Quals	Result (mg/m^3)	Lab Quals	URS Quals	Result (mg/m^3)	Lab Quals	URS Quals	Result (mg/m^3)	Lab Quals	URS Quals	Result (mg/m^3)	Lab Quals	URS Quals
VMP-15	5 ft	<0.005	U		<0.008	U		<0.008	U		<0.003	U		<0.004	U		<0.038	U	
		<0.005	U		<0.008	U		<0.008	U		<0.003	U		<0.004	U		<0.038	U	
		<0.0054	U		<0.0086	U		0.0016	J		<0.0037	U		0.0018	J		<0.037	U	
		<0.13	U		<0.2	U		<0.2	U		<0.088	U		<0.11	U		<0.89	U	
		0.036	J		<0.19	U		<0.19	U		<0.083	U		0.1	J		<0.84	U	
		<2.8	U		<0.45	U		<0.45	U		<0.19	U		<0.25	U		<2	U	
		0.0018	J		<0.01	U		0.0013	J		<0.0044	U		0.013			<0.044	J	U
		<0.0071	U		<0.011	U		<0.011	U		<0.0049	U		0.012			<0.049	U	
		<0.036	U		<0.059	U		<0.058	U		<0.025	U		0.011	J		<0.25	U	UJ
		<0.037	U		<0.06	U		<0.059	U		<0.026	U		0.01	J		<0.26	U	
		0.004	J		<0.0068	U		<0.0067	U		<0.0029	U		0.026			<0.029	U	
		<0.0063	U		<0.01	U		0.0051	J		<0.0044	U		0.013			<0.044	U	
		<0.0062	U		<0.0099	U		<0.0098	U		<0.0043	U		<0.0054	J	U	<0.043	U	
		<0.0067	U		<0.011	U		<0.011	U		<0.0046	U		<0.006	U		<0.047	U	
		<0.0063	U		<0.01	U		<0.01	U		<0.0044	U		0.0019	J		<0.044	U	
		<0.0054	U		<0.0087	U		<0.0086	U		<0.0037	U		0.0079			<0.038	U	UJ

SEE LAST PAGE OF TABLE FOR NOTES

TABLE 6
CUMULATIVE SUMMARY OF SOIL VAPOR ANALYTICAL DETECTIONS AND SCREENING RESULTS: PUBLIC WORKS YARD AND WRR - VOCs

Location	Depth	Styrene			1,1,2,2-Tetrachloroethane			Tetrachloroethene			Tetrahydrofuran			Toluene			1,2,4-Trichlorobenzene		
		8500						4						40000			25		
		Result (mg/m^3)	Lab Quals	URS Quals	Result (mg/m^3)	Lab Quals	URS Quals	Result (mg/m^3)	Lab Quals	URS Quals	Result (mg/m^3)	Lab Quals	URS Quals	Result (mg/m^3)	Lab Quals	URS Quals	Result (mg/m^3)	Lab Quals	URS Quals
VMP-15	21.5 ft	<2.4	U		<3.9	U		<3.9	U		<1.7	U		<2.1	U		<17	U	
		<0.58	U		<0.94	U		<0.93	U		<0.4	U		<0.52	U		<4.1	U	
		<0.68	U		<1.1	U		<1.1	U		<0.47	U		<0.6	U		<4.8	U	
		<0.48	U		<0.77	U		<0.76	U		<0.33	U		<0.42	U		<3.3	U	
		<7.5	U		<1.2	U		<1.2	U		<0.52	U		<0.66	U		<5.2	U	
		<0.6	U		<0.97	U		<0.96	U		<0.42	U		0.1	J		<4.2	U	
		<0.48	U		<0.77	U		<0.76	U		<0.33	U		<0.42	U		<3.3	U	
		<0.36	U		<0.58	U		<0.57	U		<0.25	U		<0.32	U		<2.5	U	UJ
		<0.16	U		<0.25	U		<0.25	U		<0.11	U		<0.14	U		<1.1	U	
		<0.56	U		<0.91	U		<0.9	U		<0.39	U		0.14	J		<3.9	U	
		<0.92	U		<1.5	U		<1.5	U		<0.64	U		<0.82	U		<6.4	U	UJ
		<0.95	U		<1.5	U		<1.5	U		<0.66	U		<0.84	U		<6.6	U	UJ
		<0.023	U		<0.038	U		<0.037	U		<0.016	U		0.0057	J		<0.16	U	
		<0.53	U		<0.85	U		<0.84	U		<0.36	U		1			<3.7	U	
		<0.12	U		<0.19	U		<0.19	U		<0.082	U		<0.1	U		<0.82	U	
		<0.0052	U		<0.0084	U		<0.0083	U		<0.0036	U		<0.0046	U		<0.036	U	UJ
		<0.0055	U		<0.0088	U		<0.0087	U		<0.0038	U		<0.0048	U		<0.038	U	UJ
	25.5 ft	<2.5	U		<4.1	U		<4	U		<1.8	U		<2.2	U		<18	U	
		<0.0055	U		<0.0088	U		<0.0088	U		0.0033	J		0.0011	J		<0.038	U	
		<0.073	U		<0.12	U		<0.12	U		<0.051	U		<0.065	U		<0.51	U	
		<0.6	U		<0.097	U		<0.096	U		<0.042	U		<0.053	U		<0.42	U	
		<0.56	U		<0.091	U		<0.09	U		<0.039	U		<0.05	U		<0.39	U	
		<0.06	U		<0.097	U		<0.096	U		<0.042	U		0.022	J		<0.42	U	
		<0.018	U		<0.03	U		<0.029	U		<0.013	U		0.015	J		<0.13	U	
		<0.039	U		<0.063	U		<0.062	U		<0.027	U		0.051			<0.27	U	
		0.00064	J		<0.01	U		<0.01	U		0.0014	J		0.011			<0.11	U	UJ
		<0.19	U		<0.31	U		<0.3	U		<0.13	U		<0.17	U		<1.3	U	
		<2.6	U		<4.1	U		<4.1	U		<1.8	U		<2.3	U		<18	U	
		<0.0061	U		<0.0098	U		0.0034	J		<0.0042	U		<0.0054	J	U	<0.042	U	
		<0.0054	U		<0.0088	U		<0.0086	U		<0.0038	U		<0.0048	U		<0.038	U	UJ
	29 ft	<3.2	U		<5.1	U		<5	U		<2.2	U		<2.8	U		<22	U	
		<0.17	U		<0.27	U		<0.26	U		<0.12	U		0.098	J	J	<1.2	U	
		0.0012	J		<0.021	U		<0.021	U		0.0024	J		0.016			<0.23	U	UJ
		<0.11	U		<0.18	U		<0.18	U		<0.079	U		<0.1	U		<0.8	U	
		<1.2	U		<2	U		<2	U		<0.87	U		<1.1	U		<8.8	U	
		<0.006	U		<0.0097	U		0.0015	J		0.0024	J		0.001	J		<0.042	U	
		<0.0057	U		<0.0092	U		<0.0091	U		<0.004	U		0.0028	J		<0.04	U	UJ

SEE LAST PAGE OF TABLE FOR NOTES

TABLE 6
CUMULATIVE SUMMARY OF SOIL VAPOR ANALYTICAL DETECTIONS AND SCREENING RESULTS: PUBLIC WORKS YARD AND WRR - VOCs

Location	Depth	Styrene			1,1,2,2-Tetrachloroethane			Tetrachloroethene			Tetrahydrofuran			Toluene			1,2,4-Trichlorobenzene		
		8500						4						40000			25		
		Result (mg/m^3)	Lab Quals	URS Quals	Result (mg/m^3)	Lab Quals	URS Quals	Result (mg/m^3)	Lab Quals	URS Quals	Result (mg/m^3)	Lab Quals	URS Quals	Result (mg/m^3)	Lab Quals	URS Quals	Result (mg/m^3)	Lab Quals	URS Quals
VMP-16	5 ft	<0.072	U		<0.12	U		<0.11	U		<0.05	U		0.12			<0.5	U	
		<10	U		<16	U		<16	U		<7	U		<9	U		<71	U	
		<4.6	U		<7.5	U		<7.4	U		<3.2	U		<4.1	U		<32	U	
		<2.8	U		<4.5	U		<4.5	U		<1.9	U		2.4	J	J	<20	U	
		<37	U		<6	U		<6	U		<2.6	U		<3.3	U		<26	U	
		<1.2	U		<1.9	U		<1.9	U		<0.83	U		<1	U		<8.3	U	
		<4.1	U		<6.6	U		1.4	J		<2.8	U		<3.6	U		<28	U	
		<3.8	U		<6.1	U		<6.1	U		<2.6	U		0.31	J	J	<26	U	
		<3	U		<4.8	U		<4.8	U		<2.1	U		0.18	J		<21	U	
		<0.47	U		<0.76	U		<0.75	U		<0.32	U		<0.41	U		<3.3	U	
		<0.9	U		<1.4	U		<1.4	U		<0.62	U		5.1			<6.3	U	
		<0.0062	U		<0.01	U		0.0036	J		<0.0043	U		0.0031	J		<0.043	U	
		<0.0055	U		<0.0088	U		0.01			<0.0038	U		0.0064			<0.038	ND,UJ	UJ
	13.5 ft	<0.32	U		<0.51	U		<0.5	U		<0.22	U		0.46			<2.2	U	
		<10	U		<17	U		<17	U		<7.3	U		1.4	J		<73	U	
		<10	U		<17	U		<17	U		<7.3	U		1.6	J		<73	U	
		<30	U		<48	U		<47	U		<21	U		<26	U		<210	U	
		<5.7	U		<9.2	U		<9.1	U		<4	U		<5.1	U		<40	U	
		<5.6	U		<9.1	U		<9	U		<3.9	U		<5	U		<39	U	
		<60	U		<9.7	U		<9.6	U		<4.2	U		<5.4	U		<42	U	
		<0.59	U	UJ	<0.95	U	UJ	<0.94	U	UJ	<0.41	U	UJ	0.12	J	J	<4.1	U	UJ
		<0.65	U		<1	U		0.14	J	J	<0.45	U		<0.57	U		<4.5	U	
		<19	U		<31	U		<31	U		<13	U		2.5	J		<140	U	
		<60	U		<97	U		<96	U		<42	U		4.1	J		<420	U	
		<9.5	U		<15	U		<15	U		<6.6	U		2.8	J	J	<66	U	
		<2.7	U		<4.4	U		<4.4	U		<1.9	U		8.1			<19	U	
		<6.2	U		<9.9	U		<9.8	U		<4.3	U		<5.4	U		<43	U	
		<16	U		<25	U		<25	U		<11	U		<14	U		<110	U	
		6.7	J		<71	U		<70	U		<30	U		5.6	J		<310	U	

SEE LAST PAGE OF TABLE FOR NOTES

TABLE 6
CUMULATIVE SUMMARY OF SOIL VAPOR ANALYTICAL DETECTIONS AND SCREENING RESULTS: PUBLIC WORKS YARD AND WRR - VOCs

Location	Depth	Styrene			1,1,2,2-Tetrachloroethane			Tetrachloroethene			Tetrahydrofuran			Toluene			1,2,4-Trichlorobenzene		
		8500						4						40000			25		
		Result (mg/m^3)	Lab Quals	URS Quals	Result (mg/m^3)	Lab Quals	URS Quals	Result (mg/m^3)	Lab Quals	URS Quals	Result (mg/m^3)	Lab Quals	URS Quals	Result (mg/m^3)	Lab Quals	URS Quals	Result (mg/m^3)	Lab Quals	URS Quals
VMP-16	19 ft	<2.7	U		<4.4	U		<4.4	U		<1.9	U		<2.4	U		<19	U	
		<10	U		<17	U		<17	U		<7.3	U		<9.3	U		<73	U	
		<23	U		<37	U		<37	U		<16	U		<20	U		<160	U	
		<5.5	U		<8.8	U		<8.8	U		<3.8	U		<4.9	U		<38	U	
		<56	U		<9.1	U		<9	U		<3.9	U		<5	U		<39	U	
		<55	U		<8.8	U		<8.8	U		<3.8	U		<4.9	U		<38	U	
		<15	U		<24	U		<24	U		<10	U		<13	U		<100	U	
		<13	U		<22	U		<21	U		<9.3	U		1.6	J		<94	U	
		<56	U		<91	U		<90	U		<39	U		5.7	J		<390	U	
		<5.6	U		<9.1	U		<9	U		<3.9	U		0.83	J	J	<39	U	
		<5.2	U		<8.3	U		7.2	J		<3.6	U		4.2	J		<36	U	
		<5.9	U		<9.5	U		<9.4	U		<4.1	U		<5.2	U		<41	U	
		<37	U		<60	U		<59	U		<26	U		8.2	J		<260	U	
		<37	U		<60	U		<59	U		<26	U		8.2	J		<260	U	
	31 ft	<4.1	U		<6.6	U		<6.6	U		<2.9	U		<3.6	U		<29	U	
		<4.1	U		<6.6	U		<6.6	U		<2.9	U		<3.6	U		<29	U	
		<0.0062	U		<0.0099	U		<0.0098	U		<0.0043	U		0.0016	J		<0.043	U	
		<23	U		<37	U		<37	U		<16	U		<20	U		<160	U	
		<18	U		<29	U		<29	U		<13	U		<16	U		<130	U	
		<15	U		<24	U		<24	U		<10	U		4	J		<100	U	
		<70	U		<110	U		<110	U		<48	U		3.9	J		<490	U	
		<21	U		<34	U		<34	U		<15	U		<19	U		<150	U	
		<13	U		<22	U		6.6	J		<9.3	U		9.5	J		<94	U	
		<15	U		<24	U		<24	U		<10	U		<13	U		<110	U	
		<34	U		<55	U		<54	U		<24	U		6	J		<240	U	

SEE LAST PAGE OF TABLE FOR NOTES

TABLE 6
CUMULATIVE SUMMARY OF SOIL VAPOR ANALYTICAL DETECTIONS AND SCREENING RESULTS: PUBLIC WORKS YARD AND WRR - VOCs

Location	Depth	Styrene			1,1,2,2-Tetrachloroethane			Tetrachloroethene			Tetrahydrofuran			Toluene			1,2,4-Trichlorobenzene		
		8500						4						40000			25		
		Result (mg/m^3)	Lab Quals	URS Quals	Result (mg/m^3)	Lab Quals	URS Quals	Result (mg/m^3)	Lab Quals	URS Quals	Result (mg/m^3)	Lab Quals	URS Quals	Result (mg/m^3)	Lab Quals	URS Quals	Result (mg/m^3)	Lab Quals	URS Quals
VMP-17	5 ft	<0.006	U		<0.01	U		<0.009	J	U	<0.004	U		0.001	J		<0.043	U	
		<0.006	U		<0.01	U		<0.01	J	U	<0.004	U		<0.005	U		<0.044	U	
		<0.0057	U		<0.0092	U		<0.0091	J	U	0.0034	J		0.0078			<0.04	J	UJ
		0.0027	J		<0.0092	U		<0.0091	J	U	<0.004	U		<0.0051	J	U	<0.04	U	
		<0.0054	U		<0.0086	U		<0.0085	U		<0.0037	U		0.0021	J		<0.037	J	U
		<0.022	U		<0.035	U		<0.034	U		<0.015	U		<0.019	U		<0.15	U	
		<0.082	U		<0.13	U		<0.13	U		<0.057	U		0.052	J		<0.57	U	
		<0.0036	U		<0.0059	U		<0.0058	U		<0.0025	U		0.015			<0.025	U	
		<0.0038	U		<0.0061	U		<0.0061	U		<0.0026	U		0.0081			<0.026	U	
		<0.0039	J	U	<0.0063	U		<0.0062	J	U	0.0047			0.018			<0.027	U	
		<0.0042	J	U	<0.0067	U		<0.0066	U		0.002	J		0.063			<0.029	U	
		<0.0064	U		<0.01	U		<0.01	U		<0.0045	U		0.0011	J		<0.045	U	
		<0.022	U		<0.036	U		<0.036	U		<0.016	U		0.0028	J		<0.16	J	U
		<0.022	U		<0.036	U		<0.036	U		<0.016	U		<0.02	J	U	<0.16	U	
		<0.0061	U		<0.0098	U		<0.0097	J	U	<0.0042	U		<0.0054	J	U	<0.042	U	
		0.00071	J		<0.0098	U		<0.0097	U		<0.0042	U		0.0031	J		<0.042	U	
		<0.0063	U		<0.01	U		<0.01	U		<0.0044	U		<0.0056	J	U	<0.044	U	
		<0.0058	U		<0.0094	U		<0.0092	U		<0.004	U		<0.0051	U		<0.04	U	UJ
VMP-25	5 ft	<0.052	U		<0.083	U		<0.082	U		<0.036	U		0.042	J		<0.36	U	UJ
		<0.023	U		<0.038	U		<0.037	U		<0.016	U		0.0071	J		<0.16	U	
		0.0052			<0.008	U		0.0057	J		<0.0034	U		1			<0.034	J	U
		<0.0036	U		<0.0058	U		<0.0057	U		<0.0025	U		0.0026	J		<0.025	U	
		<0.026	U		<0.042	U		0.0068	J		<0.018	U		0.012	J		<0.18	U	
		0.001	J		<0.0066	U		<0.0065	J	U	0.0058			0.019			<0.028	U	
		0.0037	J		<0.022	U		0.0084	J		<0.0097	U		0.042			<0.098	U	
		<0.0057	U		<0.0092	U		<0.0091	U		<0.004	U		0.0036	J		<0.1	U	UJ
		<0.0055	U		<0.0088	U	UJ	<0.0087	J	U	0.0008	J		0.0053			<0.038	J	U
		<0.0058	U		<0.0094	U		0.0017	J		<0.004	U		0.0023	J		<0.041	U	
		<0.0071	U		<0.011	U		<0.011	U		<0.0049	U		0.007			<0.049	U	
		<0.0059	U		<0.0096	U		0.0023	J		<0.0041	U		0.0051	J		<0.041	U	
		<0.0056	U		<0.009	U		<0.0089	U		<0.0039	U		0.0019	J		<0.039	U	

SEE LAST PAGE OF TABLE FOR NOTES

TABLE 6
CUMULATIVE SUMMARY OF SOIL VAPOR ANALYTICAL DETECTIONS AND SCREENING RESULTS: PUBLIC WORKS YARD AND WRR - VOCs

Location	Depth	Styrene			1,1,2,2-Tetrachloroethane			Tetrachloroethene			Tetrahydrofuran			Toluene			1,2,4-Trichlorobenzene		
		8500						4						40000			25		
		Result (mg/m^3)	Lab Quals	URS Quals	Result (mg/m^3)	Lab Quals	URS Quals	Result (mg/m^3)	Lab Quals	URS Quals	Result (mg/m^3)	Lab Quals	URS Quals	Result (mg/m^3)	Lab Quals	URS Quals	Result (mg/m^3)	Lab Quals	URS Quals
VMP-25	21 ft	1.4	J		<16	U		<16	U		<7	U		27			<70	U	
		<13	U		<21	U		<20	U		<8.9	U		16			<90	U	
		<110	U		<170	U		<170	U		<74	U		12	J		<750	U	
		<110	U		<180	U		<170	U		<75	U		<96	U		<760	U	
		<35	U		<57	U		270			<24	U		1200			<240	U	
		<48	U		<77	U		<76	U		<33	U		<42	U		<330	U	
		<71	U		<110	U		<110	U		<49	U		<62	U		<490	U	
		<25	U		<40	U		<40	U		<17	U		<22	U		<170	U	
		<23	U		<37	U		<37	U		<16	U		<20	U		<160	U	
		<16	U		<26	U		<25	U		<11	U		<14	U		<110	U	
		<27	U		<43	U		<43	U		<18	U		2.4	J		<190	U	
		<160	U		<260	U		<260	U		<110	U		<140	U		<1100	U	UJ
		<41	U		<66	U	UJ	<65	U		<28	U		4.2	J		<280	U	
		<29	U		<47	U		<46	U		<20	U		14	J		<200	U	
		<15	U		<24	U		<23	U		<10	U		4.2	J		<100	U	
		<39	U		<62	U		<62	U		<27	U		7.1	J		<270	U	
		<39	U		<62	U		<62	U		<27	U		8.4	J		<270	U	
	31 ft	<54	U		<87	U		10	J		<37	U		12	J		<380	U	
		<28	U		<46	U		<45	U		<20	U		<25	U		<200	U	
		<40	U		<65	U		<64	U		<28	U		8.4	J		<280	U	
VMP-29	10 ft	<0.045	U		<0.073	U		<0.072	U		8.6			0.055			<0.31	U	
		<0.08	U		<0.13	U		<0.13	U		14			0.016	J		<0.56	U	
		<0.006	U		<0.0097	U		<0.0096	J	U	0.29			<0.0053	J	U	<0.042	U	
		<0.0058	U		<0.0094	U		<0.0092	J	U	0.6			<0.0051	J	U	<0.04	J	U
		<0.0057	U		<0.0092	U		<0.009	U		0.78			0.0095			<0.04	U	
		0.0015	J		<0.01	U		<0.01	U		1.5			0.029			<0.044	UJ	UJ
		<0.0058	U		<0.0093	U		<0.0092	U		0.11			0.00036	J		<0.04	U	UJ
	20 ft	<0.53	U		<0.86	U		<0.85	U		190			0.045	J		<3.7	U	
		<0.5	U		<0.8	U		<0.79	U		170			0.041	J		<3.5	U	
		<0.08	U		<0.13	U		<0.13	U		20			0.023	J		<0.56	U	
		<0.0059	U		<0.0095	U		<0.0094	J	U	0.2			0.0019	J		<0.041	U	
		<0.024	U		<0.038	U		<0.038	U		2.3			<0.021	J	U	<0.16	U	
		<0.03	U		<0.048	U		<0.047	U		3.8			0.0061	J		<0.21	U	
		<0.0099	U		<0.016	U		<0.016	U		0.47			0.0049	J		<0.069	U	

SEE LAST PAGE OF TABLE FOR NOTES

TABLE 6
CUMULATIVE SUMMARY OF SOIL VAPOR ANALYTICAL DETECTIONS AND SCREENING RESULTS: PUBLIC WORKS YARD AND WRR - VOCs

Location	Depth	Styrene			1,1,2,2-Tetrachloroethane			Tetrachloroethene			Tetrahydrofuran			Toluene			1,2,4-Trichlorobenzene		
		8500						4						40000			25		
		Result (mg/m^3)	Lab Quals	URS Quals	Result (mg/m^3)	Lab Quals	URS Quals	Result (mg/m^3)	Lab Quals	URS Quals	Result (mg/m^3)	Lab Quals	URS Quals	Result (mg/m^3)	Lab Quals	URS Quals	Result (mg/m^3)	Lab Quals	URS Quals
VMP-29	30 ft	<0.088	U		<0.14	U		<0.14	U		48			0.06	J		<0.61	U	
		0.12	J		<0.64	U		<0.63	U		47			0.55			<2.7	U	
		<0.0062	U		<0.0099	U		<0.0098	J	U	0.78			<0.0054	J	U	<0.043	U	
		<0.02	U		<0.033	U		<0.033	U		2			0.0034	J		<0.14	U	
		<0.031	U		<0.05	U		<0.05	U		5.4			<0.028	U		<0.22	U	
		<0.051	U		<0.082	U		<0.081	U		5.4			<0.045	U		<0.35	U	
		<0.0079	U		<0.013	U		<0.012	U		0.76			0.0017	J		<0.055	U	
VMP-30	10 ft	<0.16	U		<0.26	U		<0.25	U		69			0.027	J		<1.1	U	
		<0.006	U		<0.0097	U		0.0041	J		1.6			0.0096			<0.042	U	
		<0.0056	U		<0.0091	U		<0.009	J	U	0.09			0.0016	J		<0.039	U	
		<0.0061	U		<0.0098	U		<0.0097	J	U	2			<0.0054	J	U	<0.042	J	U
		<0.012	U		<0.019	U		<0.019	U		3.9			0.0021	J		<0.082	U	
		<0.0062	U		<0.01	U		<0.0098	U		0.2			0.0015	J		<0.043	ND,UJ	UJ
	20 ft	<0.68	U		<1.1	U		<1.1	U		300			0.033	J		<4.7	U	
		0.12	J		<0.4	U		<0.39	U		29			0.39			<1.7	U	
		<0.0056	U		<0.0091	U		<0.009	J	U	0.21			<0.005	J	U	<0.039	J	U
		<0.059	U		<0.095	U		<0.094	U		5.8			<0.052	U		<0.41	U	
		<0.024	U		<0.038	U		<0.038	U		3.8			<0.021	U		<0.17	U	
		<0.0083	U		<0.013	U		<0.013	U		1.6			<0.0073	U		<0.058	ND,UJ	UJ
	30 ft	<0.7	U		<1.1	U		<1.1	U		330			0.035	J		<4.8	U	
		0.093	J		<0.83	U		<0.82	U		67			0.49			<3.6	U	
		<0.019	U		<0.03	U		<0.03	U		2.6			<0.016	U		<0.13	J	U
		<0.034	U		<0.054	U		<0.054	U		3.8			<0.03	U		<0.23	U	
		<0.0063	U		<0.01	U		<0.01	U		1.1			0.0046	J		<0.044	U	
		<0.022	U		<0.035	U		<0.034	U		1.3			<0.019	U		<0.15	ND,UJ	UJ
VMP-41	10 ft	0.0024	J		<0.0083	U		<0.0082	U		0.0016	J		0.071			<0.036	U	
		<0.0063	U		<0.01	U		0.012			<0.0044	U		0.022			<0.044	U	
		<0.0063	U		<0.01	U		<0.01	U		<0.0044	U		<0.0056	J	U	<0.044	U	
		<0.0058	U		<0.0094	U		<0.0092	U		<0.004	U		<0.0051	U		<0.04	U	
		<0.0062	U		<0.01	U		<0.0099	U		<0.0043	U		0.00068	J		<0.043	U	
		<0.0057	U		<0.0092	U		<0.009	U		<0.0039	U		<0.005	U		<0.04	ND,UJ	UJ
	20 ft	0.0014	J		<0.0064	U		<0.0063	U		<0.0028	U		0.038			<0.028	U	
		0.0018	J		<0.0066	U		<0.0065	U		<0.0028	U		0.039			<0.028	U	
		0.00092	J		<0.0099	U		0.0091	J		<0.0043	U		0.015			<0.043	U	
		0.0013	J		<0.01	U		0.0073	J		<0.0044	U		0.016			<0.044	U	
		<0.0064	U		<0.01	U		0.0016	J		<0.0045	U		<0.0057	J	U	<0.045	J	U
		<0.0058	U		<0.0093	U		<0.0092	U		<0.004	U		<0.0051	J	U	<0.04	U	
		<0.006	U		<0.0097	U		<0.0096	U		<0.0042	U		<0.0053	U		<0.042	U	
		<0.006	U		<0.0096	U		<0.0095	U		<0.0041	U		<0.0053	U		<0.042	U	
		<0.0059	U		<0.0095	U		<0.0094	U		<0.0041	U		0.00085	J		<0.041	U	U

SEE LAST PAGE OF TABLE FOR NOTES

TABLE 6
CUMULATIVE SUMMARY OF SOIL VAPOR ANALYTICAL DETECTIONS AND SCREENING RESULTS: PUBLIC WORKS YARD AND WRR - VOCs

Location	Depth	Styrene			1,1,2,2-Tetrachloroethane			Tetrachloroethene			Tetrahydrofuran			Toluene			1,2,4-Trichlorobenzene		
		8500						4						40000			25		
		Result (mg/m^3)	Lab Quals	URS Quals	Result (mg/m^3)	Lab Quals	URS Quals	Result (mg/m^3)	Lab Quals	URS Quals	Result (mg/m^3)	Lab Quals	URS Quals	Result (mg/m^3)	Lab Quals	URS Quals	Result (mg/m^3)	Lab Quals	URS Quals
VMP-41	30 ft	0.0021	J		<0.0066	U		<0.0065	U		0.00073	J		0.03			<0.028	U	
		<0.0066	U		<0.011	U		0.0046	J		<0.0046	U		0.0098			<0.046	U	
		<0.006	U		<0.0097	U		0.0027	J		<0.0042	U		0.0013	J		<0.042	U	
		<0.006	U		<0.0097	U		<0.0096	U		<0.0042	U		<0.0054	J	U	<0.042	U	
		<0.0064	U		<0.01	U		<0.01	U		<0.0044	U		0.0057			<0.045	U	
		<0.0058	U		<0.0093	U		<0.0092	U		<0.004	U		0.00044	J		<0.04	U	
VMP-55	20 ft	<15	U		<24	U		<23	U		<10	U		<13	U		<100	U	
		<25	U		<40	U		<39	U		<17	U		<22	U		<170	U	
		<3.4	U		<5.4	U		<5.4	U		<2.3	U		<3	U		<23	U	
		<0.94	U		<1.5	U		<1.5	U		<0.65	U		1.7			<6.6	U	

SEE LAST PAGE OF TABLE FOR NOTES

TABLE 6
CUMULATIVE SUMMARY OF SOIL VAPOR ANALYTICAL DETECTIONS AND SCREENING RESULTS: PUBLIC WORKS YARD AND WRR - VOCs

Location	Depth	1,1,1-Trichloroethane (Methyl chloroform)			1,1,2-Trichloroethane			Trichloroethene			Trichlorofluoromethane			1,2,4-Trimethylbenzene			1,3,5-Trimethylbenzene		
		41000			170000			12			5600								
		Result (mg/m^3)	Lab Quals	URS Quals	Result (mg/m^3)	Lab Quals	URS Quals	Result (mg/m^3)	Lab Quals	URS Quals	Result (mg/m^3)	Lab Quals	URS Quals	Result (mg/m^3)	Lab Quals	URS Quals	Result (mg/m^3)	Lab Quals	URS Quals
VMP-10	5 ft	<0.006	U		<0.006	U		<0.005	U		<0.006	U		<0.005	U		<0.005	U	
		<0.0072	U		<0.0072	U		<0.0071	U		0.001	J		0.007			0.0023	J	
		0.00085	J		<0.0066	U		<0.0065	J	U	0.00082	J		<0.0059	U		<0.0059	U	
		<0.0065	U		<0.0065	U		<0.0064	U		<0.0067	U		0.0013	J		<0.0058	U	
		<0.006	U		<0.006	U		<0.0059	J	U	0.00085	J		0.0054			<0.0054	J	U
		<0.0073	U		<0.0073	U		<0.0072	U		<0.0075	U		<0.0066	J	U	<0.0066	U	
		<0.0038	U		<0.0038	U		<0.0037	U		0.00084	J	J	<0.0034	J	U	<0.0034	J	U
		<0.0048	U		<0.0048	U		0.0012	J		<0.0049	U		<0.0043	U		<0.0043	U	
		<0.0051	U		<0.0051	U		<0.005	U		0.0013	J		<0.0046	U		<0.0046	U	
		<0.0053	U		<0.0053	U		<0.0052	U		0.0013	J		<0.0047	J	U	<0.0047	U	
		<0.0083	U		<0.0083	U		<0.0081	U		<0.0085	U		<0.0074	U		<0.0074	U	
		<0.0077	U		<0.0077	U		<0.0076	U		0.0021	J		<0.0069	U		<0.0069	U	
		<0.0085	U		<0.0085	U		<0.0084	U		0.0015	J		<0.0076	U		<0.0076	U	
		<0.0088	U		<0.0088	U		<0.0086	U		0.0014	J		<0.0079	U		<0.0079	U	
		<0.0073	U		<0.0073	U		<0.0072	U		<0.0075	U		<0.0066	U		<0.0066	U	
		<0.0064	U		<0.0064	U		<0.0063	U		0.0013	J		0.0015	J		<0.0057	U	
	10 ft	<0.006	U		<0.006	U		<0.006	U		<0.006	U		<0.005	U		<0.005	U	
		<0.0072	U		<0.0072	U		<0.0071	U		0.00097	J		<0.0065	U		<0.0065	U	
		0.0013	J		<0.007	U		<0.0069	J	U	0.00098	J		<0.0063	U		<0.0063	U	
		<0.0055	U		<0.0055	U		0.002	J		0.00063	J		<0.005	J	U	<0.005	U	
		<0.0072	U		<0.0072	U		<0.0071	J	U	0.0012	J		<0.0065	J	U	<0.0065	U	
		<0.0075	U		<0.0075	U		<0.0074	U		<0.0078	U		0.0047	J		<0.0068	J	U
		<0.0049	U		<0.0049	U		<0.0048	J	U	0.00083	J		0.0019	J		0.00059	J	
		<0.0049	U		<0.0049	U		<0.0048	J	U	0.00093	J		0.0015	J		0.00047	J	
		<0.0048	U		<0.0048	U		0.0014	J		<0.0049	U		<0.0043	U		<0.0043	U	
		<0.005	U		<0.005	U		0.0014	J		<0.0051	U		0.0012	J		<0.0045	U	
		<0.0052	U		<0.0052	U		<0.0051	U		<0.0054	U		<0.0047	J	U	<0.0047	U	
		<0.0051	U		<0.0051	U		<0.005	U		<0.0053	U		<0.0046	J	U	<0.0046	U	
		<0.0086	U		<0.0086	U		<0.0085	U		<0.0089	U		<0.0078	U		<0.0078	U	
		<0.0069	U		<0.0069	U		<0.0068	U		0.0012	J		<0.0062	U		<0.0062	U	
		<0.0079	U		<0.0079	U		<0.0078	U		0.0012	J		<0.0071	U		<0.0071	U	
		<0.0075	U		<0.0075	U		<0.0074	U		<0.0077	U		<0.0067	U		<0.0067	U	
		<0.0069	U		<0.0069	U		<0.0068	U		0.00095	J		<0.0062	U		<0.0062	U	

SEE LAST PAGE OF TABLE FOR NOTES

TABLE 6
CUMULATIVE SUMMARY OF SOIL VAPOR ANALYTICAL DETECTIONS AND SCREENING RESULTS: PUBLIC WORKS YARD AND WRR - VOCs

Location	Depth	1,1,1-Trichloroethane (Methyl chloroform)			1,1,2-Trichloroethane			Trichloroethene			Trichlorofluoromethane			1,2,4-Trimethylbenzene			1,3,5-Trimethylbenzene		
		41000			170000			12			5600								
		Result (mg/m^3)	Lab Quals	URS Quals	Result (mg/m^3)	Lab Quals	URS Quals	Result (mg/m^3)	Lab Quals	URS Quals	Result (mg/m^3)	Lab Quals	URS Quals	Result (mg/m^3)	Lab Quals	URS Quals	Result (mg/m^3)	Lab Quals	URS Quals
VMP-10	20 ft	<0.006	U		<0.006	U		<0.006	U		<0.006	U		<0.005	U		<0.005	U	
		<0.006	U		<0.006	U		<0.006	U		<0.006	U		<0.006	U		<0.006	U	
		<0.0075	U		<0.0075	U		<0.0074	U		0.0013	J		0.0016	J		<0.0068	U	
		<0.007	U		<0.007	U		<0.0069	U		0.0018	J		0.0013	J		<0.0063	U	
		0.0024	J		<0.013	U		0.0042	J		<0.014	U		<0.012	U		<0.012	U	
		0.0011	J		<0.0067	U		0.002	J		0.00085	J		<0.0061	U		<0.0061	U	
		<0.0066	U		<0.0066	U		0.0033	J		<0.0068	U		<0.006	U		<0.006	U	
		<0.008	U		<0.008	U		<0.0079	J	U	0.0014	J		<0.0072	J	U	<0.0072	U	
		<0.0074	U		<0.0074	U		<0.0073	U		<0.0077	U		0.005	J		<0.0067	J	U
		<0.0049	U		<0.0049	U		<0.0048	U		0.001	J		<0.0044	U		0.00043	J	
		<0.0046	U		<0.0046	U		0.001	J		<0.0047	U		<0.0041	U		<0.0041	U	
		<0.0051	U		<0.0051	U		<0.005	U		0.0009	J		<0.0046	U		<0.0046	U	
		<0.0049	U		<0.0049	U		<0.0048	U		0.0012	J		<0.0044	J	U	<0.0044	U	
		<0.0087	U		<0.0087	U		<0.0086	U		<0.009	U		<0.0078	J	U	0.0026	J	
		<0.0075	U		<0.0075	U		<0.0074	U		0.0017	J		<0.0068	U		<0.0068	U	
		<0.0084	U		<0.0084	U		<0.0083	U		0.0011	J		<0.0076	U		<0.0076	U	
		<0.0072	U		<0.0072	U		<0.0071	U		<0.0075	U		0.0035	J		<0.0065	U	
		<0.0071	U		<0.0071	U		<0.007	U		0.001	J		<0.0064	U		<0.0064	U	
	30 ft	<0.006	U		<0.006	U		<0.006	U		<0.007	U		<0.006	U		<0.006	U	
		<0.0053	U		<0.0053	U		<0.0053	U		0.0018	J		<0.0048	U		<0.0048	U	
		<0.0047	U		<0.0047	U		<0.0046	U		0.0013	J		<0.0042	J	U	<0.0042	U	
		<0.0082	U		<0.0082	U		<0.0081	U		<0.0084	U		<0.0074	U		<0.0074	U	
		<0.0083	U		<0.0083	U		<0.0081	U		0.0018	J		<0.0074	U		<0.0074	U	
		<0.0078	U		<0.0078	U		<0.0077	U		0.001	J		<0.0071	U		<0.0071	U	
		<0.0073	U		<0.0073	U		<0.0072	U		<0.0075	U		<0.0066	U		<0.0066	U	
		<0.0078	U		<0.0078	U		<0.0077	U		0.0012	J		<0.007	U		<0.007	U	

SEE LAST PAGE OF TABLE FOR NOTES

TABLE 6
CUMULATIVE SUMMARY OF SOIL VAPOR ANALYTICAL DETECTIONS AND SCREENING RESULTS: PUBLIC WORKS YARD AND WRR - VOCs

Location	Depth	1,1,1-Trichloroethane (Methyl chloroform)			1,1,2-Trichloroethane			Trichloroethene			Trichlorofluoromethane			1,2,4-Trimethylbenzene			1,3,5-Trimethylbenzene		
		41000			170000			12			5600								
		Result (mg/m^3)	Lab Quals	URS Quals	Result (mg/m^3)	Lab Quals	URS Quals	Result (mg/m^3)	Lab Quals	URS Quals	Result (mg/m^3)	Lab Quals	URS Quals	Result (mg/m^3)	Lab Quals	URS Quals	Result (mg/m^3)	Lab Quals	URS Quals
VMP-11	5 ft	<0.049	U		<0.049	U		<0.048	U		<0.05	U		<0.044	U		<0.044	U	
		<0.0067	U		<0.0067	U		<0.0066	U		0.0012	J		<0.0061	U		<0.0061	U	
		<0.007	U		<0.007	U		<0.0069	U		<0.0072	U		<0.0063	U		<0.0063	U	
		<0.0062	U		<0.0062	U		0.0024	J		0.001	J		<0.0056	J	U	<0.0056	U	
		<0.059	U		<0.059	U		<0.058	U		<0.061	U		<0.053	U		<0.053	U	
		<0.081	U		<0.081	U		<0.08	U		<0.083	U		<0.073	U		<0.073	U	
		<0.016	U		<0.016	U		<0.016	U		<0.016	U		<0.014	U		<0.014	U	
		<0.0048	U		<0.0048	U		0.001	J		<0.0049	U		<0.0043	U		<0.0043	U	
		<0.0053	J	U	<0.0053	U		<0.0053	U		0.0017	J		0.0023	J		0.0012	J	
		<0.0069	U		<0.0069	U		<0.0068	J	U	0.0015	J		<0.0062	U		<0.0062	U	
		<0.0077	U		<0.0077	U		<0.0076	U		<0.008	U		<0.007	U		<0.007	U	
		<0.39	U		<0.39	U		<0.39	U		<0.4	U		<0.35	U		<0.35	U	
		<0.0082	U		<0.0082	U		<0.0081	U		<0.0084	U		<0.0074	U		<0.0074	U	
		<0.0083	U		<0.0083	U		<0.0082	U		<0.0086	U		<0.0075	U		<0.0075	U	
		<0.0076	U		<0.0076	U		<0.0075	U		<0.0078	U		<0.0068	U		<0.0068	U	
	8 ft	<0.006	U		<0.006	U		<0.006	U		<0.006	U		<0.006	U		<0.006	U	
		<0.007	U		<0.007	U		<0.0069	U		0.002	J		<0.0063	U		<0.0063	U	
		<0.007	U		<0.007	U		<0.0069	U		<0.0072	U		<0.0063	U		<0.0063	U	
		<0.0068	U		<0.0068	U		0.0034	J		<0.007	U		<0.0061	U		<0.0061	U	
		<0.0064	U		<0.0064	U		0.0031	J		0.001	J		<0.0058	U		<0.0058	U	
		<0.03	U		<0.03	U		<0.03	U		<0.031	U		<0.027	U		<0.027	U	
		<0.026	U		<0.026	U		0.0028	J		<0.027	U		<0.024	U		<0.024	U	
		<0.081	U		<0.081	U		<0.08	U		<0.083	U		<0.073	U		<0.073	U	
		<0.0048	U		<0.0048	U		0.0015	J		<0.0049	U		0.0012	J		<0.0043	U	
		<0.0047	U		<0.0047	U		0.00099	J		<0.0048	U		<0.0042	U		<0.0042	U	
		<0.0053	J	U	<0.0053	U		<0.0053	U		0.0016	J		<0.0048	U		<0.0048	U	
		<0.0053	U		<0.0053	U		<0.0053	U		0.0013	J		<0.0048	U		<0.0048	U	
		<0.0078	U		<0.0078	U		<0.0077	U		<0.008	U		<0.007	U		<0.007	U	
		<0.0079	U		<0.0079	U		<0.0078	U		<0.0081	U		<0.0071	U		<0.0071	U	
		<0.054	U		<0.054	U		<0.053	U		<0.055	U		<0.048	U		<0.048	U	
		<0.0077	U		<0.0077	U		<0.0076	U		<0.008	U		<0.007	U		<0.007	U	
		<0.0076	U		<0.0076	U		<0.0075	U		<0.0078	U		<0.0068	U		<0.0068	U	
		<0.0079	U		<0.0079	U		<0.0078	U		0.0012	J		0.0012	J		<0.0071	U	

SEE LAST PAGE OF TABLE FOR NOTES

TABLE 6
CUMULATIVE SUMMARY OF SOIL VAPOR ANALYTICAL DETECTIONS AND SCREENING RESULTS: PUBLIC WORKS YARD AND WRR - VOCs

Location	Depth	1,1,1-Trichloroethane (Methyl chloroform)			1,1,2-Trichloroethane			Trichloroethene			Trichlorofluoromethane			1,2,4-Trimethylbenzene			1,3,5-Trimethylbenzene		
		41000			170000			12			5600								
		Result (mg/m^3)	Lab Quals	URS Quals	Result (mg/m^3)	Lab Quals	URS Quals	Result (mg/m^3)	Lab Quals	URS Quals	Result (mg/m^3)	Lab Quals	URS Quals	Result (mg/m^3)	Lab Quals	URS Quals	Result (mg/m^3)	Lab Quals	URS Quals
VMP-11	29 ft	<46	U		<46	U		<46	U		<48	U		<42	U		<42	U	
		<0.18	U		<0.18	U		<0.17	U		<0.18	U		0.17			0.088	J	
		<2.5	U		<2.5	U		<2.5	U		<2.6	U		<2.3	U		<2.3	U	
		<1.7	U		<1.7	U		<1.7	U		<1.8	U		<1.6	U		<1.6	U	
		<0.0068	U		<0.0068	U		0.0028	J		<0.007	U		<0.0061	J	U	<0.0061	U	
		<0.052	U		<0.052	U		<0.051	U		<0.053	U		<0.046	U		<0.046	U	
		<0.0075	U		<0.0075	U		<0.0074	U		<0.0078	U		0.0023	J		<0.0068	U	
		<0.0075	U		<0.0075	U		<0.0074	U		<0.0078	U		0.0023	J		<0.0068	U	
		<0.0048	U		<0.0048	U		0.0014	J		<0.0049	U		0.00088	J		<0.0043	U	
		<0.0046	U		<0.0046	U		0.001	J		<0.0047	U		<0.0041	U		<0.0041	U	
		<0.0048	U		<0.0048	U		<0.0047	U		0.00099	J		0.0011	J		<0.0043	U	
		<0.0048	U		<0.0048	U		<0.0047	U		0.0013	J		0.0056			0.0015	J	
		<0.0081	U		<0.0081	U		<0.008	U		0.0015	J		<0.0073	U	UJ	<0.0073	U	
		<0.0079	U		<0.0079	U		<0.0078	U		0.0017	J		<0.0071	U		<0.0071	U	
		<0.0078	U		<0.0078	U		<0.0076	U		<0.008	U		<0.007	U		<0.007	U	
		<0.0076	U		<0.0076	U		<0.0075	U		<0.0078	U		<0.0068	U		<0.0068	U	
		<0.013	U		<0.013	U		<0.012	U		0.0012	J		<0.011	U		<0.011	U	
	38 ft	<130	U		<130	U		<130	U		<140	U		<120	U		<120	U	
		<0.36	U		<0.36	U		<0.35	U		<0.37	U		<0.32	U		<0.32	U	
		<1.2	U		<1.2	U		<1.2	U		<1.3	U		<1.1	U		<1.1	U	
		<0.59	U		<0.59	U		<0.58	U		<0.61	U		<0.53	U		<0.53	U	
		<0.0082	U		<0.0082	U		<0.0081	U		<0.0084	U		<0.0074	U		<0.0074	U	
		<0.0075	U		<0.0075	U		<0.0074	U		0.0016	J		<0.0068	U		<0.0068	U	
		<0.0082	U		<0.0082	U		<0.0081	U		0.0017	J		<0.0074	U		<0.0074	U	
		<0.0079	U		<0.0079	U		<0.0078	U		<0.0081	U		<0.0071	U		<0.0071	U	
		<0.008	U		<0.008	U		<0.0079	U		0.0011	J		<0.0072	U		<0.0072	U	
		<0.0077	U		<0.0077	U		<0.0076	U		0.001	J		0.0011	J		<0.0069	U	

SEE LAST PAGE OF TABLE FOR NOTES

TABLE 6
CUMULATIVE SUMMARY OF SOIL VAPOR ANALYTICAL DETECTIONS AND SCREENING RESULTS: PUBLIC WORKS YARD AND WRR - VOCs

Location	Depth	1,1,1-Trichloroethane (Methyl chloroform)			1,1,2-Trichloroethane			Trichloroethene			Trichlorofluoromethane			1,2,4-Trimethylbenzene			1,3,5-Trimethylbenzene		
		41000			170000			12			5600								
		Result (mg/m^3)	Lab Quals	URS Quals	Result (mg/m^3)	Lab Quals	URS Quals	Result (mg/m^3)	Lab Quals	URS Quals	Result (mg/m^3)	Lab Quals	URS Quals	Result (mg/m^3)	Lab Quals	URS Quals	Result (mg/m^3)	Lab Quals	URS Quals
VMP-12	5 ft	<17	U		<17	U		<17	U		<18	U		<16	U		<16	U	
		<7.3	U		<7.3	U		<7.2	U		<7.6	U		<6.6	U		<6.6	U	
		<72	U		<72	U		<71	U		<75	U		<65	U		<65	U	
		<3.3	U		<3.3	U		<3.3	U		<3.4	U		<3	U		<3	U	
		<24	U		<24	U		<24	U		<25	U		<22	U		<22	U	
		<6.3	U		<6.3	U		<6.2	U		<6.5	U		<5.7	U		<5.7	U	
		<0.0044	U		<0.0044	U		<0.0044	U		<0.0046	U		0.0009	J		<0.004	U	
		<0.05	U		<0.05	U		<0.049	U		<0.051	U		0.011	J		<0.045	U	
		<0.005	U		<0.005	U		<0.0049	U		0.0016	J		0.0014	J		<0.0045	U	
		<0.0053	U		<0.0053	U		<0.0052	U		0.0012	J		0.0017	J		0.00084	J	
		<0.0048	U		<0.0048	U		<0.0048	U		0.0018	J		<0.0044	U		<0.0044	U	
		<0.0082	U		<0.0082	U		<0.0081	U		0.0015	J		0.003	J		0.0014	J	
		<0.0073	U		<0.0073	U		<0.0072	U		0.0014	J		0.0021	J	J	<0.0066	U	
		<0.0077	U		<0.0077	U		<0.0076	U		0.0016	J		<0.0069	U		<0.0069	U	
		<0.0074	U		<0.0074	U		0.0055	J		<0.0077	U		<0.0067	U		<0.0067	U	
		<0.0073	U		<0.0073	U		<0.0072	U		0.0012	J		0.014			0.0042	J	
	11.5 ft	<30	U		<30	U		<30	U		<31	U		<27	U		<27	U	
		<9.4	U		<9.4	U		<9.3	U		<9.7	U		<8.5	U		<8.5	U	
		<8.2	U		<8.2	U		<8	U		<8.4	U		<7.3	U		<7.3	U	
		<7.3	U		<7.3	U		<7.2	U		<7.5	U		<6.6	U		<6.6	U	
		<6.3	U		<6.3	U		<6.2	U		<6.5	U		<5.7	U		<5.7	U	
		<22	U		<22	U		<22	U		<23	U		<20	U		<20	U	
		<7.7	U		<7.7	U		<7.6	U		<7.9	U		<6.9	U		<6.9	U	
		<0.061	U		<0.061	U		<0.06	U		<0.063	U		<0.055	U		<0.055	U	
		<0.57	U		<0.57	U		<0.56	U		<0.59	U		<2.1	U		<0.52	U	
		<0.052	U		<0.052	U		<0.051	U		<0.054	U		<0.047	U		<0.047	U	
		<0.0083	U		<0.0083	U		<0.0081	U		0.0022	J	J	0.0056	J		0.0028	J	
		<0.0079	U		<0.0079	U		<0.0078	U		<0.0081	U		0.0017	J		<0.0071	U	
		<0.0079	U		<0.0079	U		0.0019	J		<0.0081	U		<0.0071	U		<0.0071	U	
		<0.0076	U		<0.0076	U		<0.0074	U		<0.0078	U		<0.0068	U		<0.0068	U	
		<0.0079	U		<0.0079	U		0.0014	J		<0.0081	U		<0.0071	U		<0.0071	U	
		<0.0073	U		<0.0073	U		<0.0072	U		0.0013	J		<0.0066	U		<0.0066	U	

SEE LAST PAGE OF TABLE FOR NOTES

TABLE 6
CUMULATIVE SUMMARY OF SOIL VAPOR ANALYTICAL DETECTIONS AND SCREENING RESULTS: PUBLIC WORKS YARD AND WRR - VOCs

Location	Depth	1,1,1-Trichloroethane (Methyl chloroform)			1,1,2-Trichloroethane			Trichloroethene			Trichlorofluoromethane			1,2,4-Trimethylbenzene			1,3,5-Trimethylbenzene		
		41000			170000			12			5600								
		Result (mg/m^3)	Lab Quals	URS Quals	Result (mg/m^3)	Lab Quals	URS Quals	Result (mg/m^3)	Lab Quals	URS Quals	Result (mg/m^3)	Lab Quals	URS Quals	Result (mg/m^3)	Lab Quals	URS Quals	Result (mg/m^3)	Lab Quals	URS Quals
VMP-12	25 ft	<62	U		<62	U		<61	U		<63	U		<56	U		<56	U	
		<12	U		<12	U		<12	U		<12	U		<11	U		<11	U	
		<0.59	U		<0.59	U		<0.58	U		<0.61	U		<0.54	U		<0.54	U	
		<14	U		<14	U		<14	U		<15	U		<13	U		<13	U	
		<24	U		<24	U		<23	U		<24	U		<21	U		<21	U	
		<15	U		<15	U		<15	U		<15	U		<14	U		<14	U	
		<17	U		<17	U		<17	U		<18	U		<15	U		<15	U	
		<6.5	U		<6.5	U		<6.4	U		<6.7	U		<24	U		<5.9	U	
		<48	U		<48	U		<47	U		<49	U		<170	U		<43	U	
		<5	U		<5	U		<4.9	U		<5.1	U		<4.5	U		<4.5	U	
		<5.5	U		<5.5	U		<5.4	U		<5.6	U		<4.9	U		<4.9	U	
		<5.5	U		<5.5	U		<5.4	U		<5.6	U		<4.9	U		<4.9	U	
		<2.4	U		<2.4	U		<2.3	U		<2.4	U		<2.1	U		<2.1	U	
		<4.4	U		<4.4	U		2.1	J	J	<4.5	U		<4	U		<4	U	
		<14	U		<14	U		<14	U		<15	U		<13	U		<13	U	
		<7.6	U		<7.6	U		4.1	J		<7.8	U		<6.8	U		<6.8	U	
		<0.14	U		<0.14	U		<0.14	U		<0.15	U		<0.13	U		<0.13	U	
	39 ft	<65	U		<65	U		<64	U		<66	U		<58	U		<58	U	
		<23	U		<23	U		<23	U		<24	U		<21	U		<21	U	
		<48	U		<48	U		<47	U		<49	U		<170	U		<43	U	
		<24	U		<24	U		<24	U		<24	U		<22	U		<22	U	
		<11	U		<11	U		<11	U		<11	U		<9.9	U		<9.9	U	
		<29	U		<29	U		<28	U		<30	U		<26	U		<26	U	
		<13	U		<13	U		6.4	J		<14	U		16			<12	U	
		<23	U		<23	U		<22	U		<24	U		4.7	J	J	<20	U	
		<10	U		<10	U		<9.8	U		<10	U		<9	U		6.3	J	
		<24	U		<24	U		<24	U		<24	U		<22	U		<22	U	

TABLE 6
CUMULATIVE SUMMARY OF SOIL VAPOR ANALYTICAL DETECTIONS AND SCREENING RESULTS: PUBLIC WORKS YARD AND WRR - VOCs

Location	Depth	1,1,1-Trichloroethane (Methyl chloroform)			1,1,2-Trichloroethane			Trichloroethene			Trichlorofluoromethane			1,2,4-Trimethylbenzene			1,3,5-Trimethylbenzene		
		41000			170000			12			5600								
		Result (mg/m^3)	Lab Quals	URS Quals	Result (mg/m^3)	Lab Quals	URS Quals	Result (mg/m^3)	Lab Quals	URS Quals	Result (mg/m^3)	Lab Quals	URS Quals	Result (mg/m^3)	Lab Quals	URS Quals	Result (mg/m^3)	Lab Quals	URS Quals
VMP-13	5 ft	<13	U		<13	U		<13	U		<14	U		<12	U		<12	U	
		<0.048	U		<0.048	U		<0.047	U		<0.049	U		<0.043	U		<0.043	U	
		<0.0064	U		<0.0064	U		<0.0063	J	U	0.0015	J		0.037			0.0091		
		<0.0075	U		<0.0075	U		<0.0074	U		<0.0078	U		<0.0068	U		<0.0068	U	
		<0.015	U		<0.015	U		0.006	J		<0.016	U		<0.014	U		<0.014	U	
		<0.016	U		<0.016	U		<0.016	U		<0.017	U		0.0049	J		0.0018	J	
		<0.014	U		<0.014	U		<0.014	U		<0.015	U		0.0028	J		<0.013	U	
		<0.005	U		<0.005	U		0.00096	J		<0.0052	U		0.00072	J		<0.0045	U	
		<0.042	U		<0.042	U		<0.042	U		<0.044	U		<0.15	U		<0.038	U	
		0.00044	J		<0.0049	U		<0.0048	U		0.0015	J		<0.0044	U		<0.0044	U	
		<0.0051	U		<0.0051	U		<0.005	U		0.0026	J	J	0.0071			0.002	J	
		<0.0051	U		<0.0051	U		<0.005	U		0.0024	J	J	0.0083			0.0022	J	
		<0.0079	U		<0.0079	U		<0.0078	U		0.0015	J		<0.0071	U		<0.0071	U	
		<0.0085	U		<0.0085	U		<0.0084	U		0.0019	J		<0.0076	U		<0.0076	U	
		<0.0074	U		<0.0074	U		<0.0073	U		0.001	J		<0.0067	U		<0.0067	U	
		<0.0079	U		<0.0079	U		<0.0078	U		<0.0081	U		<0.0071	U		<0.0071	U	
		<0.0075	U		<0.0075	U		<0.0074	U		0.0012	J		0.0036	J		0.0011	J	
	10.5 ft	<1.6	U		<1.6	U		<1.6	U		<1.7	U		<1.5	U		<1.5	U	
		<1.7	U		<1.7	U		<1.7	U		<1.7	U		<1.5	U		<1.5	U	
		<0.018	U		<0.018	U		<0.018	U		<0.018	U		<0.016	U		<0.016	U	
		<0.017	U		<0.017	U		<0.017	U		<0.018	U		<0.016	U		<0.016	U	
		0.001	J		<0.0071	U		<0.007	J	U	0.0015	J		<0.0064	U		<0.0064	U	
		0.0011	J		<0.0074	U		<0.0072	J	U	0.0013	J		<0.0066	U		<0.0066	U	
		<2.9	U		<2.9	U		<2.9	U		<3	U		<2.6	U		<2.6	U	
		<2.8	U		<2.8	U		<2.8	U		<2.9	U		<2.5	U		<2.5	U	
		<0.0075	U		<0.0075	U		<0.0074	J	U	0.00087	J		<0.0068	U		<0.0068	U	
		<0.16	U		<0.16	U		<0.16	U		<0.17	U		<0.15	U		<0.15	U	
		<0.0048	U		<0.0048	U		0.0012	J		<0.0049	U		0.0014	J		<0.0043	U	
		<0.013	U		<0.013	U		<0.013	U		<0.014	U		<0.012	U		<0.012	U	
		<0.019	U		<0.019	U		<0.019	U		<0.02	U		<0.017	U		<0.017	U	
		<0.0048	J	U	<0.0048	U		<0.0047	U		0.0016	J		<0.0043	U		<0.0043	U	
		<0.0051	U		<0.0051	U		<0.005	U		0.0025	J	J	0.0018	J		<0.0046	J	U
		<0.0067	U		<0.0067	U		<0.0066	U		0.0016	J		<0.0061	J	U	<0.0061	U	
		<0.0081	U		<0.0081	U		<0.008	U		0.0014	J		<0.0073	U		<0.0073	U	
		<0.0069	U		<0.0069	U		<0.0068	U		0.0011	J		<0.0062	U		<0.0062	U	
		<0.0076	U		<0.0076	U		<0.0075	U		0.0012	J		<0.0068	U		<0.0068	U	
		<0.0048	U		<0.0048	U		<0.0047	U		<0.0049	U		0.0014	J		<0.0043	U	
		<0.008	U		0.0012	J		0.0024	J		0.002	J		<0.0072	U		<0.0072	U	
		<0.0077	U		<0.0077	U		<0.0076	U		<0.0079	U		0.02		J	0.0033	J	
		<0.0069	U		<0.0069	U		<0.0068	U		<0.0071	U		0.05		J	0.0077		

SEE LAST PAGE OF TABLE FOR NOTES

TABLE 6
CUMULATIVE SUMMARY OF SOIL VAPOR ANALYTICAL DETECTIONS AND SCREENING RESULTS: PUBLIC WORKS YARD AND WRR - VOCs

Location	Depth	1,1,1-Trichloroethane (Methyl chloroform)			1,1,2-Trichloroethane			Trichloroethene			Trichlorofluoromethane			1,2,4-Trimethylbenzene			1,3,5-Trimethylbenzene		
		41000			170000			12			5600								
		Result (mg/m^3)	Lab Quals	URS Quals	Result (mg/m^3)	Lab Quals	URS Quals	Result (mg/m^3)	Lab Quals	URS Quals	Result (mg/m^3)	Lab Quals	URS Quals	Result (mg/m^3)	Lab Quals	URS Quals	Result (mg/m^3)	Lab Quals	URS Quals
VMP-13	21.5 ft	<83	U		<83	U		<82	U		<85	U		<75	U		<75	U	
		<13	U		<13	U		<13	U		<14	U		<12	U		<12	U	
		<26	U		<26	U		<25	U		<26	U		<23	U		<23	U	
		<3.8	U		<3.8	U		<3.8	U		<3.9	U		<3.4	U		<3.4	U	
		<5.5	U		<5.5	U		<5.4	U		<5.7	U		<5	U		<5	U	
		<0.69	U		<0.69	U		<0.68	U		<0.71	U		<0.62	U		<0.62	U	
		<3.1	U		<3.1	U		<3.1	U		<3.2	U		<2.8	U		<2.8	U	
		<3.1	U		<3.1	U		<3.1	U		<3.2	U		<2.8	U		<2.8	U	
		<0.73	U		<0.73	U		<0.72	U		<0.75	U		<2.6	U		<0.66	U	
		<0.081	U		<0.081	U		<0.08	U		<0.084	U		0.015	J		<0.073	U	
		<0.0051	U		<0.0051	U		<0.005	U		<0.0052	U		0.0014	J		<0.0046	J	U
		<0.0083	U		<0.0083	U		<0.0081	U		<0.0085	U		<0.0074	U		<0.0074	U	
		<0.0081	U		<0.0081	U		<0.008	U		0.001	J		<0.0073	U		<0.0073	U	
		<0.008	U		<0.008	U		<0.0079	U		0.00096	J		<0.0072	U		<0.0072	U	
		<0.0081	U		<0.0081	U		<0.008	U		<0.0083	U		<0.0073	U		<0.0073	U	
		<0.0074	U		<0.0074	U		<0.0072	U		0.00097	J		<0.0066	U		<0.0066	U	
		<0.0074	U		<0.0074	U		<0.0073	U		0.001	J		0.00096	J		<0.0067	U	
	29.5 ft	<160	U		<160	U		<160	U		<170	U		<150	U		<150	U	
		<120	U		<120	U		<120	U		<120	U		<110	U		<110	U	
		<76	U		<76	U		<75	U		<79	U		<69	U		<69	U	
		<2.3	U		<2.3	U		<2.3	U		<2.4	U		0.3	J	J	<2.1	U	
		<3	U		<3	U		<3	U		<3.1	U		<2.8	U		<2.8	U	
		<8.8	U		<8.8	U		<8.6	U		<9	U		<7.9	U		<7.9	U	
		<8.3	U		<8.3	U		1.5	J		<8.5	U		<7.4	U	UJ	<7.4	U	
		<3.5	U		<3.5	U		<3.4	U		<3.6	U		<3.1	U		<3.1	U	
		<0.23	U		<0.23	U		<0.22	U		<0.24	U		<0.2	U		<0.2	U	
		<0.0082	U		<0.0082	U		<0.0081	U		<0.0084	U		<0.0074	U		<0.0074	U	
		<0.0074	U		<0.0074	U		<0.0073	U		0.0012	J		<0.0067	U		<0.0067	U	

SEE LAST PAGE OF TABLE FOR NOTES

TABLE 6
CUMULATIVE SUMMARY OF SOIL VAPOR ANALYTICAL DETECTIONS AND SCREENING RESULTS: PUBLIC WORKS YARD AND WRR - VOCs

Location	Depth	1,1,1-Trichloroethane (Methyl chloroform)			1,1,2-Trichloroethane			Trichloroethene			Trichlorofluoromethane			1,2,4-Trimethylbenzene			1,3,5-Trimethylbenzene		
		41000			170000			12			5600								
		Result (mg/m^3)	Lab Quals	URS Quals	Result (mg/m^3)	Lab Quals	URS Quals	Result (mg/m^3)	Lab Quals	URS Quals	Result (mg/m^3)	Lab Quals	URS Quals	Result (mg/m^3)	Lab Quals	URS Quals	Result (mg/m^3)	Lab Quals	URS Quals
VMP-14	5 ft	<0.014	U		<0.014	U		<0.014	U		<0.014	U		<0.013	U		<0.013	U	
		<0.34	U		<0.34	U		<0.33	U		<0.35	U		<0.3	U		<0.3	U	
		<0.0065	U		<0.0065	U		0.0016	J		0.0008	J		<0.0059	U		<0.0059	U	
		<0.0072	U		<0.0072	U		<0.0071	U		<0.0074	U		<0.0065	J	U	<0.0065	U	
		<0.0073	U		<0.0073	U		<0.0072	J	U	0.0018	J		<0.0066	U		<0.0066	U	
		<7.7	U		<7.7	U		<7.6	U		<7.9	U		<6.9	U		<6.9	U	
		<0.019	U		<0.019	U		<0.019	U		<0.02	U		<0.017	U		<0.017	U	
		<0.0047	U		<0.0047	U		<0.0046	U		0.00086	J		0.00076	J		<0.0042	U	
		<0.0056	U		<0.0056	U		<0.0055	U		0.0011	J		0.0076			0.0017	J	
		<0.0079	U		<0.0079	U		<0.0078	U		<0.0081	U		<0.0071	U		<0.0071	U	
		<0.0073	U		<0.0073	U		<0.0072	U		0.0012	J		<0.0066	U		<0.0066	U	
		<0.0084	U		<0.0084	U		<0.0082	U		<0.0086	U		<0.0075	U		<0.0075	U	
		<0.0078	U		<0.0078	U		0.0075	J		<0.0081	U		<0.0071	U		<0.0071	U	
	11.5 ft	<1.7	U		<1.7	U		<1.6	U		<1.7	U		<1.5	U		<1.5	U	
		<5.2	U		<5.2	U		<5.1	U		<5.4	U		<4.7	U		<4.7	U	
		<0.46	U		<0.46	U		<0.45	U		<0.47	U		<0.41	U		<0.41	U	
		<0.41	U		<0.41	U		<0.41	U		<0.43	U		<0.37	U		<0.37	U	
		<0.15	U		<0.15	U		<0.15	U		<0.16	U		<0.14	U		<0.14	U	
		<0.15	U		<0.15	U		<0.15	U		<0.16	U		<0.14	U		<0.14	U	
		<0.15	U		<0.15	U		<0.15	U		<0.16	U		<0.14	U		<0.14	U	
		<0.024	U		<0.024	U		<0.024	U		<0.025	U		0.0036	J		<0.022	U	
		<0.76	U		<0.76	U		<0.75	U		<0.78	U		<0.68	U		<0.68	U	
		<1.2	U		<1.2	U		<1.2	U		<1.2	U		<1.1	U		<1.1	U	
		<4.8	U		<4.8	U		<4.7	U		<4.9	U		<17	U		<4.3	U	
		<0.005	U		<0.005	U		<0.0049	U		<0.0051	U		0.00086	J		<0.0045	U	
		<0.005	U		<0.005	U		<0.0049	U		<0.0051	U		<0.0045	U		<0.0045	U	
		<1.8	U		<1.8	U		<1.7	U		<1.8	U		<1.6	U		<1.6	U	
		<0.0075	U		<0.0075	U		<0.0074	U		<0.0078	U		<0.0068	U		<0.0068	U	
		<0.007	U		<0.007	U		<0.0069	U		0.0016	J		<0.0063	U		<0.0063	U	
		<0.0081	U		<0.0081	U		<0.008	U		<0.0084	U		<0.0073	U		<0.0073	U	
		<0.0089	U		<0.0089	U		<0.0088	U		<0.0092	U		<0.008	U		<0.008	U	
		<0.0077	U		<0.0077	U		0.0033	J		<0.008	U		<0.007	U		<0.007	U	

SEE LAST PAGE OF TABLE FOR NOTES

TABLE 6
CUMULATIVE SUMMARY OF SOIL VAPOR ANALYTICAL DETECTIONS AND SCREENING RESULTS: PUBLIC WORKS YARD AND WRR - VOCs

Location	Depth	1,1,1-Trichloroethane (Methyl chloroform)			1,1,2-Trichloroethane			Trichloroethene			Trichlorofluoromethane			1,2,4-Trimethylbenzene			1,3,5-Trimethylbenzene		
		41000			170000			12			5600								
		Result (mg/m^3)	Lab Quals	URS Quals	Result (mg/m^3)	Lab Quals	URS Quals	Result (mg/m^3)	Lab Quals	URS Quals	Result (mg/m^3)	Lab Quals	URS Quals	Result (mg/m^3)	Lab Quals	URS Quals	Result (mg/m^3)	Lab Quals	URS Quals
VMP-14	20 ft	<65	U		<65	U		<64	U		<67	U		<58	U		<58	U	
		<79	U		<79	U		<78	U		<82	U		<72	U		<72	U	
		<82	U		<82	U		<81	U		<85	U		<74	U		<74	U	
		<210	U		<210	U		<210	U		<220	U		<190	U		<190	U	
		<120	U		<120	U		<120	U		<120	U		<110	U		<110	U	
		<52	U		<52	U		<51	U		<53	U		<47	U		<47	U	
		<19	U		<19	U		<18	U		<19	U		<17	U		<17	U	
		<97	U		<97	U		<96	U		<100	U		<88	U		<88	U	
		<9.5	U		<9.5	U		<9.4	U		<9.8	U		<34	U		<8.6	U	
		<5.2	U		<5.2	U		<5.1	U		<5.4	U		<4.7	U		<4.7	U	
		<8.3	U		<8.3	U		<8.2	U		<8.6	U		<7.5	U		<7.5	U	
		<38	U		<38	U		<38	U		<40	U		<35	U		<35	U	
		<14	U		<14	U		<14	U		<14	U		<12	U		<12	U	
		<0.083	U		<0.083	U		<0.082	U		<0.085	U		<0.075	U		<0.075	U	
		<0.33	U		<0.33	U		<0.33	U		<0.34	U		<0.3	U		<0.3	U	
		<0.085	U		<0.085	U		<0.084	U		<0.087	U		<0.076	U		<0.076	U	
		<0.074	U		<0.074	U		<0.072	U		<0.076	U		<0.066	U		<0.066	U	
	29 ft	<250	U		<250	U		<250	U		<260	U		<230	U		<230	U	
		<180	U		<180	U		<170	U		<180	U		<160	U		<160	U	
		<150	U		<150	U		<150	U		<160	U		<140	U		<140	U	
		<170	U		<170	U		<170	U		<180	U		<620	U		<150	U	
		<61	U		<61	U		<60	U		<63	U		<55	U		<55	U	
		<64	U		<64	U		<63	U		<66	U		<58	U		<58	U	
		<96	U		<96	U		<94	U		<99	U		<86	U		<86	U	
		<130	U		<130	U		<130	U		<130	U		<120	U		<120	U	
		<54	U		<54	U		<53	U		<55	U		<48	U		<48	U	
		<54	U		<54	U		<53	U		<56	U		<49	U		<49	U	
		<40	U		<40	U		<40	U		<42	U		<36	U		<36	U	
		<1.2	U		<1.2	U		1.8			<1.2	U		0.47	J		<1.1	U	

SEE LAST PAGE OF TABLE FOR NOTES

TABLE 6
CUMULATIVE SUMMARY OF SOIL VAPOR ANALYTICAL DETECTIONS AND SCREENING RESULTS: PUBLIC WORKS YARD AND WRR - VOCs

Location	Depth	1,1,1-Trichloroethane (Methyl chloroform)			1,1,2-Trichloroethane			Trichloroethene			Trichlorofluoromethane			1,2,4-Trimethylbenzene			1,3,5-Trimethylbenzene		
		41000			170000			12			5600								
		Result (mg/m^3)	Lab Quals	URS Quals	Result (mg/m^3)	Lab Quals	URS Quals	Result (mg/m^3)	Lab Quals	URS Quals	Result (mg/m^3)	Lab Quals	URS Quals	Result (mg/m^3)	Lab Quals	URS Quals	Result (mg/m^3)	Lab Quals	URS Quals
VMP-15	5 ft	<0.006	U		<0.006	U		<0.006	U		<0.007	U		<0.006	U		<0.006	U	
		<0.006	U		<0.006	U		<0.006	U		<0.007	U		<0.006	U		<0.006	U	
		<0.0069	U		<0.0069	U		<0.0068	U		<0.0071	U		<0.0062	U		<0.0062	U	
		<0.16	U		<0.16	U		<0.16	U		<0.17	U		<0.15	U		<0.15	U	
		<0.15	U		<0.15	U		<0.15	U		<0.16	U		0.017	J		<0.14	U	
		<0.36	U		<0.36	U		<0.35	U		<0.37	U		<0.32	U		<0.32	U	
		<0.0081	U		<0.0081	U		<0.008	U		0.0015	J		0.0034	J		<0.0073	J	U
		<0.009	U		<0.009	U		<0.0089	U		<0.0093	U		0.0018	J		<0.0082	U	
		<0.047	U		<0.047	U		<0.046	U		<0.048	U		0.013	J	J	<0.042	U	
		<0.048	U		<0.048	U		<0.047	U		<0.049	U		<0.043	U		<0.043	U	
		<0.0054	U		<0.0054	U		<0.0053	U		0.0016	J		0.0039	J		0.0018	J	
		<0.0081	U		<0.0081	U		<0.008	U		<0.0083	U		<0.0073	J	U	<0.0073	U	
		<0.0079	U		<0.0079	U		<0.0078	U		<0.0081	U		<0.0071	U		<0.0071	U	
		<0.0086	U		<0.0086	U		<0.0085	U		<0.0089	U		<0.0078	U		<0.0078	U	
		<0.0081	U		<0.0081	U		<0.008	U		0.00078	J		<0.0073	U		<0.0073	U	
		<0.0069	U		<0.0069	U		0.0018	J		<0.0071	U		0.081			0.03		

TABLE 6
CUMULATIVE SUMMARY OF SOIL VAPOR ANALYTICAL DETECTIONS AND SCREENING RESULTS: PUBLIC WORKS YARD AND WRR - VOCs

Location	Depth	1,1,1-Trichloroethane (Methyl chloroform)			1,1,2-Trichloroethane			Trichloroethene			Trichlorofluoromethane			1,2,4-Trimethylbenzene			1,3,5-Trimethylbenzene		
		41000			170000			12			5600								
		Result (mg/m^3)	Lab Quals	URS Quals	Result (mg/m^3)	Lab Quals	URS Quals	Result (mg/m^3)	Lab Quals	URS Quals	Result (mg/m^3)	Lab Quals	URS Quals	Result (mg/m^3)	Lab Quals	URS Quals	Result (mg/m^3)	Lab Quals	URS Quals
VMP-15	21.5 ft	<3.1	U		<3.1	U		<3.1	U		<3.2	U		<2.8	U		<2.8	U	
		<0.75	U		<0.75	U		<0.74	U		<0.77	U		<0.67	U		<0.67	U	
		<0.88	U		<0.88	U		<0.86	U		<0.9	U		<0.79	U		<0.79	U	
		<0.61	U		<0.61	U		<0.6	U		<0.63	U		<0.55	U		<0.55	U	
		<0.96	U		<0.96	U		<0.94	U		<0.99	U		<0.86	U		<0.86	U	
		<0.77	U		<0.77	U		<0.76	U		<0.79	U		<0.69	U		<0.69	U	
		<0.61	U		<0.61	U		<0.6	U		<0.63	U		<0.55	U		<0.55	U	
		<0.46	U		<0.46	U		<0.45	U		<0.47	U		<1.6	U	UJ	<0.41	U	
		<0.2	U		<0.2	U		<0.2	U		<0.2	U		<0.18	U		<0.18	U	
		<0.72	U		<0.72	U		<0.71	U		<0.74	U		<0.65	U		<0.65	U	
		<1.2	U		<1.2	U		0.28	J		<1.2	U		<1.1	U		<1.1	U	
		<1.2	U		<1.2	U		0.28	J		<1.2	U		<1.1	U		<1.1	U	
		<0.03	U		<0.03	U		<0.03	U		<0.031	U		<0.027	U		<0.027	U	
		<0.68	U		<0.68	U		<0.67	U		<0.7	U		<0.61	U		<0.61	U	
		<0.15	U		<0.15	U		<0.15	U		<0.16	U		<0.14	U		<0.14	U	
		<0.0067	U		<0.0067	U		0.0017	J		<0.0069	U		<0.006	U		<0.006	U	
		<0.007	U		<0.007	U		<0.0069	U		<0.0072	U		<0.0063	U		<0.0063	U	
	25.5 ft	<3.2	U		<3.2	U		<3.2	U		<3.3	U		<2.9	U		<2.9	U	
		<0.007	U		<0.007	U		<0.0069	U		0.001	J		<0.0063	U		<0.0063	U	
		<0.094	U		<0.094	U		<0.092	U		<0.097	U		<0.084	U		<0.084	U	
		<0.077	U		<0.077	U		<0.076	U		<0.079	U		<0.069	U		<0.069	U	
		<0.072	U		<0.072	U		<0.071	U		<0.074	U		<0.065	U		<0.065	U	
		<0.077	U		<0.077	U		<0.076	U		<0.079	U		0.0099	J		<0.069	U	
		<0.024	U		<0.024	U		<0.023	U		<0.024	U		<0.021	U		<0.021	U	
		<0.05	U		<0.05	U		<0.049	U		<0.051	U		<0.045	U		<0.045	U	
		<0.0081	U		<0.0081	U		<0.008	U		<0.0083	U		0.0029	J		0.0015	J	
		<0.24	U		<0.24	U		<0.24	U		<0.25	U		0.054	J		<0.22	U	
		<3.3	U		<3.3	U		<3.2	U		<3.4	U		<2.9	U		<2.9	U	
		<0.0078	U		<0.0078	U		0.0056	J		<0.008	U		<0.007	U		<0.007	U	
		<0.007	U		<0.007	U		<0.0068	U		<0.0072	U		0.029			0.0082		
	29 ft	<4.1	U		<4.1	U		<4	U		<4.2	U		<3.7	U		<3.7	U	
		<0.21	U		<0.21	U		<0.21	U		<0.22	U		<0.19	U		<0.19	U	
		<0.017	U		<0.017	U		<0.017	U		<0.017	U		0.0047	J		<0.015	U	
		<0.15	U		<0.15	U		<0.14	U		<0.15	U		<0.13	U		<0.13	U	
		<1.6	U		<1.6	U		<1.6	U		<1.6	U		<1.4	U		<1.4	U	
		<0.0077	U		<0.0077	U		<0.0076	U		0.0012	J		<0.0069	U		<0.0069	U	
		<0.0073	U		<0.0073	U		<0.0072	U		<0.0076	U		0.09			0.033		

SEE LAST PAGE OF TABLE FOR NOTES

TABLE 6
CUMULATIVE SUMMARY OF SOIL VAPOR ANALYTICAL DETECTIONS AND SCREENING RESULTS: PUBLIC WORKS YARD AND WRR - VOCs

Location	Depth	1,1,1-Trichloroethane (Methyl chloroform)			1,1,2-Trichloroethane			Trichloroethene			Trichlorofluoromethane			1,2,4-Trimethylbenzene			1,3,5-Trimethylbenzene		
		41000			170000			12			5600								
		Result (mg/m^3)	Lab Quals	URS Quals	Result (mg/m^3)	Lab Quals	URS Quals	Result (mg/m^3)	Lab Quals	URS Quals	Result (mg/m^3)	Lab Quals	URS Quals	Result (mg/m^3)	Lab Quals	URS Quals	Result (mg/m^3)	Lab Quals	URS Quals
VMP-16	5 ft	<0.092	U		<0.092	U		<0.09	U		<0.095	U		<0.083	U		<0.083	U	
		<13	U		<13	U		<13	U		<13	U		2.3	J		<12	U	
		<5.9	U		<5.9	U		<5.8	U		<6.1	U		<5.4	U		<5.4	U	
		<3.6	U		<3.6	U		<3.5	U		<3.7	U		<3.2	U		<3.2	U	
		<4.8	U		<4.8	U		<4.7	U		<4.9	U		<4.3	U		<4.3	U	
		<1.5	U		<1.5	U		<1.5	U		<1.6	U		<1.4	U		<1.4	U	
		<5.2	U		<5.2	U		<5.1	U		<5.4	U		<4.7	U		<4.7	U	
		<4.9	U		<4.9	U		<4.8	U		<5	U		<4.4	U		<4.4	U	
		<3.8	U		<3.8	U		<3.8	U		<4	U		<3.5	U		<3.5	U	
		<0.6	U		<0.6	U		0.24	J	J	<0.62	U		<0.54	U		<0.54	U	
		<1.2	U		<1.2	U		<1.1	U		<1.2	U		<1	U		<1	U	
		<0.008	U		<0.008	U		<0.0078	U		<0.0082	U		0.0038	J		<0.0072	U	
		<0.007	U		<0.007	U		0.011			<0.0072	U		<0.0063	J	U	0.0014	J	
	13.5 ft	<0.41	U		<0.41	U		<0.4	U		<0.42	U		<0.37	U		<0.37	U	
		<13	U		<13	U		<13	U		<14	U		3.6	J		1.7	J	
		<13	U		<13	U		<13	U		<14	U		3	J		<12	U	
		<38	U		<38	U		<38	U		<39	U		<34	U		<34	U	
		<7.3	U		<7.3	U		<7.2	U		<7.6	U		<6.6	U		<6.6	U	
		<7.2	U		<7.2	U		<7.1	U		<7.4	U		<6.5	U		<6.5	U	
		<7.7	U		<7.7	U		<7.6	U		<8	U		<7	U		<7	U	
		<0.75	U		<0.75	U	UJ	<0.74	U	UJ	<0.78	U	UJ	<0.68	U	UJ	<0.68	U	UJ
		<0.83	U		<0.83	U		<0.82	U		<0.86	U		0.46	J	J	0.22	J	J
		<25	U		<25	U		<24	U		<26	U		<22	U		<22	U	
		<77	U		<77	U		<76	U		<79	U		<69	U		<69	U	
		<12	U		<12	U		18		J	<12	U		<11	U		<11	U	
		<3.5	U		<3.5	U		<3.5	U		<3.6	U		<3.2	U		<3.2	U	
		<7.9	U		<7.9	U		<7.8	U		<8.1	U		<7.1	U		<7.1	U	
		<20	U		<20	U		<20	U		<21	U		<18	U		<18	U	
		<56	U		<56	U		<56	U		<58	U		<51	U		<51	U	

SEE LAST PAGE OF TABLE FOR NOTES

TABLE 6
CUMULATIVE SUMMARY OF SOIL VAPOR ANALYTICAL DETECTIONS AND SCREENING RESULTS: PUBLIC WORKS YARD AND WRR - VOCs

Location	Depth	1,1,1-Trichloroethane (Methyl chloroform)			1,1,2-Trichloroethane			Trichloroethene			Trichlorofluoromethane			1,2,4-Trimethylbenzene			1,3,5-Trimethylbenzene		
		41000			170000			12			5600								
		Result (mg/m^3)	Lab Quals	URS Quals	Result (mg/m^3)	Lab Quals	URS Quals	Result (mg/m^3)	Lab Quals	URS Quals	Result (mg/m^3)	Lab Quals	URS Quals	Result (mg/m^3)	Lab Quals	URS Quals	Result (mg/m^3)	Lab Quals	URS Quals
VMP-16	19 ft	<3.5	U		<3.5	U		<3.5	U		<3.6	U		<3.2	U		<3.2	U	
		<13	U		<13	U		<13	U		<14	U		3.8	J		<12	U	
		<29	U		<29	U		<29	U		<30	U		<26	U		<26	U	
		<7	U		<7	U		<6.9	U		<7.2	U		<6.3	U		<6.3	U	
		<7.2	U		<7.2	U		3.3	J		<7.4	U		<6.5	U		<6.5	U	
		<7	U		<7	U		<6.9	U		<7.2	U		<6.3	U		<6.3	U	
		<19	U		<19	U		<19	U		<20	U		<17	U		<17	U	
		<17	U		<17	U		<17	U		<18	U		<16	U		<16	U	
		<72	U		<72	U		<71	U		<74	U		<65	U		<65	U	
		<7.2	U		<7.2	U		<7.1	U		<7.4	U		13		J	3.9	J	J
		<6.6	U		<6.6	U		<6.5	U		<6.8	U		20			4.9	J	
		<7.5	U		<7.5	U		<7.4	U		<7.8	U		20		J	5.2	J	J
		<48	U		<48	U		<47	U		<49	U		7.7	J		<43	U	
		<48	U		<48	U		<47	U		<49	U		7.7	J		<43	U	
	31 ft	<5.3	U		<5.3	U		<5.2	U		<5.4	U		<4.8	U		<4.8	U	
		<5.3	U		<5.3	U		<5.2	U		<5.4	U		<4.8	U		<4.8	U	
		<0.0079	U		<0.0079	U		<0.0078	U		0.0013	J		0.0028	J		0.0027	J	
		<30	U		<30	U		<29	U		<31	U		<27	U		<27	U	
		<23	U		<23	U		<23	U		<24	U		<21	U		<21	U	
		<19	U		<19	U		<19	U		<20	U		<17	U		<17	U	
		<89	U		<89	U		<88	U		<92	U		<81	U		<81	U	
		<27	U		<27	U		<27	U		<28	U		<24	U		<24	U	
		<17	U		<17	U		<17	U		<18	U		9.9	J		<16	U	
		<20	U		<20	U		<19	U		<20	U		10	J		<18	U	
		<44	U		<44	U		<43	U		<45	U		<39	U		<39	U	

TABLE 6
CUMULATIVE SUMMARY OF SOIL VAPOR ANALYTICAL DETECTIONS AND SCREENING RESULTS: PUBLIC WORKS YARD AND WRR - VOCs

Location	Depth	1,1,1-Trichloroethane (Methyl chloroform)			1,1,2-Trichloroethane			Trichloroethene			Trichlorofluoromethane			1,2,4-Trimethylbenzene			1,3,5-Trimethylbenzene		
		41000			170000			12			5600								
		Result (mg/m^3)	Lab Quals	URS Quals	Result (mg/m^3)	Lab Quals	URS Quals	Result (mg/m^3)	Lab Quals	URS Quals	Result (mg/m^3)	Lab Quals	URS Quals	Result (mg/m^3)	Lab Quals	URS Quals	Result (mg/m^3)	Lab Quals	URS Quals
VMP-17	5 ft	<0.007	U		<0.007	U		<0.007	U		0.0013	J		<0.007	U		<0.007	U	
		<0.008	U		<0.008	U		<0.008	U		0.00099	J		<0.007	U		<0.007	U	
		<0.0073	U		<0.0073	U		<0.0072	U		0.0015	J		<0.0066	U		<0.0066	U	
		<0.0073	U		<0.0073	U		<0.0072	U		<0.0076	U		<0.0066	U		<0.0066	U	
		<0.0069	U		<0.0069	U		0.0028	J		0.001	J		<0.0062	U		<0.0062	U	
		<0.028	U		<0.028	U		0.0071	J		<0.028	U		<0.025	U		<0.025	U	
		<0.1	U		<0.1	U		<0.1	U		<0.11	U		<0.095	U		<0.095	U	
		<0.0047	U		<0.0047	U		<0.0046	U		0.0008	J		<0.0042	J	U	<0.0042	U	
		<0.0049	U		<0.0049	U		0.019			<0.005	U		<0.0044	U		<0.0044	U	
		<0.005	U		<0.005	U		<0.0049	U		<0.0051	U		<0.0045	J	U	<0.0045	J	U
		<0.0053	U		<0.0053	U		<0.0053	U		0.0012	J		0.0044	J		<0.0048	U	
		<0.0083	U		<0.0083	U		<0.0081	U		<0.0085	U		<0.0074	J	U	<0.0074	U	
		<0.029	U		<0.029	U		<0.028	U		<0.03	U		0.0091	J		<0.026	U	
		<0.029	U		<0.029	U		<0.028	U		<0.03	U		<0.026	U		<0.026	U	
		<0.0078	U		<0.0078	U		<0.0077	U		0.0011	J		<0.007	U		<0.007	U	
		<0.0078	U		<0.0078	U		<0.0077	U		<0.008	U		<0.007	U		<0.007	U	
		<0.0081	U		<0.0081	U		<0.008	U		<0.0083	U		<0.0073	U		<0.0073	U	
		<0.0074	U		<0.0074	U		<0.0073	U		<0.0077	U		<0.0067	U		<0.0067	U	
VMP-25	5 ft	<0.066	U		<0.066	U		<0.065	U		<0.068	U		0.14			0.13		
		<0.03	U		<0.03	U		<0.03	U		<0.031	U		<0.027	U		<0.027	U	
		<0.0064	U		<0.0064	U		0.0019	J		0.0015	J		0.0041	J		0.0015	J	
		<0.0046	U		<0.0046	U		<0.0045	U		<0.0047	U		<0.0041	U		<0.0041	U	
		<0.033	U		<0.033	U		<0.033	U		<0.034	U		<0.03	U		<0.03	U	
		<0.0052	U		<0.0052	U		<0.0051	U		<0.0054	U		<0.0047	J	U	<0.0047	U	
		<0.018	U		<0.018	U		<0.018	U		<0.018	U		0.0076	J		0.0036	J	
		<0.0073	U		<0.0073	U		<0.0072	U		<0.0076	U		<0.0066	U		<0.0066	U	
		<0.007	U		<0.007	U		<0.0069	U		0.00096	J		0.0034	J		<0.0063	U	
		<0.0075	U		<0.0075	U		<0.0074	U		0.0014	J		<0.0067	J	U	<0.0067	U	
		<0.009	U		<0.009	U		<0.0089	U		<0.0093	U		<0.0082	U		<0.0082	U	
		<0.0076	U		<0.0076	U		<0.0075	U		<0.0078	U		<0.0068	U		<0.0068	U	
		<0.0071	U		<0.0071	U		<0.007	U		<0.0074	U		0.068			0.023		

TABLE 6
CUMULATIVE SUMMARY OF SOIL VAPOR ANALYTICAL DETECTIONS AND SCREENING RESULTS: PUBLIC WORKS YARD AND WRR - VOCs

Location	Depth	1,1,1-Trichloroethane (Methyl chloroform)			1,1,2-Trichloroethane			Trichloroethene			Trichlorofluoromethane			1,2,4-Trimethylbenzene			1,3,5-Trimethylbenzene		
		41000			170000			12			5600								
		Result (mg/m^3)	Lab Quals	URS Quals	Result (mg/m^3)	Lab Quals	URS Quals	Result (mg/m^3)	Lab Quals	URS Quals	Result (mg/m^3)	Lab Quals	URS Quals	Result (mg/m^3)	Lab Quals	URS Quals	Result (mg/m^3)	Lab Quals	URS Quals
VMP-25	21 ft	<13	U		<13	U		<13	U		<13	U		1.9	J		<12	U	
		<16	U		<16	U		<16	U		<17	U		<15	U		<15	U	
		<140	U		<140	U		<140	U		<140	U		<120	U		<120	U	
		<140	U		<140	U		<140	U		<140	U		<120	U		<120	U	
		80			<45	U		54			<46	U		190			73		
		<61	U		<61	U		<60	U		<63	U		<55	U		<55	U	
		<90	U		<90	U		<89	U		<93	U		<82	U		<82	U	
		<32	U		<32	U		<31	U		<33	U		<120	U		<29	U	
		<30	U		<30	U		<29	U		<31	U		<110	U		<27	U	
		<20	U		<20	U		<20	U		<21	U		<18	U		<18	U	
		<34	U		<34	U		<34	U		<35	U		<31	U		<31	U	
		<210	U		<210	U		14	J		<210	U		<180	U		<180	U	
		<52	U		<52	U		<52	U		<54	U		<47	U		<47	U	
		<37	U		<37	U		<36	U		<38	U		<33	U		<33	U	
		<19	U		<19	U		<18	U		<19	U		<17	U		<17	U	
		<50	U		<50	U		<49	U		<51	U		<45	U		<45	U	
		<50	U		<50	U		<49	U		<51	U		<45	U		<45	U	
		<50	U		<50	U		<49	U		<51	U		<45	U		<45	U	
	31 ft	<69	U		<69	U		11	J		<71	U		<62	U		<62	U	
		<36	U		<36	U		<36	U		<37	U		<33	U		<33	U	
		<52	U		<52	U		10	J		<53	U		<46	U		<46	U	
VMP-29	10 ft	<0.058	U		<0.058	U		<0.057	U		<0.06	U		<0.052	U		<0.052	U	
		<0.1	U		<0.1	U		<0.1	U		<0.1	U		<0.092	U		<0.092	U	
		<0.0077	U		<0.0077	U		<0.0076	U		0.0012	J		<0.0069	U		<0.0069	U	
		<0.0074	U		<0.0074	U		<0.0073	U		0.0011	J		<0.0067	U		<0.0067	U	
		<0.0073	U		<0.0073	U		<0.0072	U		<0.0075	U		<0.0066	U		<0.0066	U	
		<0.0081	U		<0.0081	U		<0.008	U		<0.0083	U		0.0025	J		<0.0073	U	
		<0.0074	U		<0.0074	U		<0.0073	U		0.00095	J		<0.0067	U		<0.0067	U	
	20 ft	<0.68	U		<0.68	U		<0.67	U		<0.7	U		<0.62	U		<0.62	U	
		<0.64	U		<0.64	U		<0.63	U		<0.66	U		<0.58	U		<0.58	U	
		<0.1	U		<0.1	U		<0.1	U		<0.1	U		<0.092	U		<0.092	U	
		<0.0075	U		<0.0075	U		<0.0074	U		<0.0078	J	U	<0.0068	U		<0.0068	U	
		<0.03	U		<0.03	U		<0.03	U		<0.031	U		<0.027	U		<0.027	U	
		<0.038	U		<0.038	U		<0.038	U		<0.039	U		<0.034	U		<0.034	U	
		<0.013	U		<0.013	U		<0.012	U		0.0014	J		<0.011	U		<0.011	U	

SEE LAST PAGE OF TABLE FOR NOTES

TABLE 6
CUMULATIVE SUMMARY OF SOIL VAPOR ANALYTICAL DETECTIONS AND SCREENING RESULTS: PUBLIC WORKS YARD AND WRR - VOCs

Location	Depth	1,1,1-Trichloroethane (Methyl chloroform)			1,1,2-Trichloroethane			Trichloroethene			Trichlorofluoromethane			1,2,4-Trimethylbenzene			1,3,5-Trimethylbenzene		
		41000			170000			12			5600								
		Result (mg/m^3)	Lab Quals	URS Quals	Result (mg/m^3)	Lab Quals	URS Quals	Result (mg/m^3)	Lab Quals	URS Quals	Result (mg/m^3)	Lab Quals	URS Quals	Result (mg/m^3)	Lab Quals	URS Quals	Result (mg/m^3)	Lab Quals	URS Quals
VMP-29	30 ft	<0.11	U		<0.11	U		<0.11	U		<0.12	U		<0.1	U		<0.1	U	
		<0.5	U		<0.5	U		<0.5	U		<0.52	U		<0.45	U		<0.45	U	
		<0.0079	U		<0.0079	U		<0.0078	U		<0.0081	J	U	<0.0071	U		<0.0071	U	
		<0.026	U		<0.026	U		<0.026	U		<0.027	U		<0.024	U		<0.024	U	
		<0.04	U		<0.04	U		<0.039	U		<0.041	U		<0.036	U		<0.036	U	
		<0.065	U		<0.065	U		<0.064	U		<0.067	U		<0.058	U		<0.058	U	
		<0.01	U		<0.01	U		<0.01	U		0.001	J		<0.0091	U		<0.0091	U	
VMP-30	10 ft	<0.2	U		<0.2	U		<0.2	U		<0.21	U		<0.18	U		<0.18	U	
		<0.0077	U		<0.0077	U		<0.0076	U		<0.0079	U		<0.0069	U		<0.0069	U	
		<0.0072	U		<0.0072	U		<0.0071	U		<0.0074	J	U	<0.0065	U		<0.0065	U	
		<0.0078	U		<0.0078	U		<0.0076	U		0.0015	J		<0.007	U		<0.007	U	
		<0.015	U		<0.015	U		<0.015	U		<0.016	U		<0.014	U		<0.014	U	
		<0.0079	U		<0.0079	U		<0.0078	U		<0.0081	U		<0.0071	U		<0.0071	U	
	20 ft	<0.87	U		<0.87	U		<0.85	U		<0.89	U		<0.78	U		<0.78	U	
		<0.32	U		<0.32	U		<0.31	U		<0.32	U		<0.28	U		<0.28	U	
		<0.0072	U		<0.0072	U		<0.0071	U		<0.0074	J	U	<0.0065	J	U	<0.0065	J	U
		<0.076	U		<0.076	U		<0.075	U		<0.078	U		<0.068	U		<0.068	U	
		<0.03	U		<0.03	U		<0.03	U		<0.031	U		<0.028	U		<0.028	U	
		<0.011	U		<0.011	U		<0.01	U		<0.011	U		<0.0096	U		<0.0096	U	
	30 ft	<0.89	U		<0.89	U		<0.88	U		<0.92	U		<0.8	U		<0.8	U	
		<0.66	U		<0.66	U		<0.65	U		<0.68	U		<0.59	U		<0.59	U	
		<0.024	U		<0.024	U		<0.024	U		<0.025	U		<0.022	U		<0.022	U	
		<0.043	U		<0.043	U		<0.042	U		<0.044	U		<0.039	U		<0.039	U	
		<0.0081	U		<0.0081	U		<0.008	U		<0.0083	U		0.004	J		<0.0073	U	
		<0.028	U		<0.028	U		<0.027	U		<0.029	U		<0.025	U		<0.025	U	
VMP-41	10 ft	<0.0066	U		<0.0066	U		<0.0065	U		<0.0068	U		0.005	J		0.0014	J	
		<0.0081	U		<0.0081	U		<0.008	U		<0.0083	U		<0.0073	U		<0.0073	U	
		<0.0081	U		<0.0081	U		<0.008	U		0.0018	J		<0.0073	U		<0.0073	U	
		<0.0074	U		<0.0074	U		<0.0073	U		0.0016	J		<0.0067	U		<0.0067	U	
		<0.008	U		<0.008	U		<0.0078	U		<0.0082	U		<0.0072	U		<0.0072	U	
		<0.0073	U		<0.0073	U		<0.0072	U		0.0016	J		<0.0066	U		<0.0066	U	
	20 ft	<0.0051	U		<0.0051	U		<0.005	U		0.001	J		0.0027	J		<0.0046	U	
		<0.0052	U		<0.0052	U		<0.0051	U		0.001	J		0.0034	J		0.00096	J	
		<0.0079	U		<0.0079	U		<0.0078	U		<0.0081	U		<0.0071	U		<0.0071	U	
		<0.0081	U		<0.0081	U		<0.008	U		<0.0083	U		<0.0073	J	U	<0.0073	U	
		<0.0083	U		<0.0083	U		<0.0081	U		0.0018	J		<0.0074	U		<0.0074	U	
		<0.0074	U		<0.0074	U		<0.0073	U		<0.0076	U		<0.0067	U		<0.0067	U	
		<0.0077	U		<0.0077	U		<0.0076	U		<0.008	U		<0.007	U		<0.007	U	
		<0.0077	U		<0.0077	U		<0.0076	U		<0.0079	U		0.0019	J		0.0013	J	
		<0.0076	U		<0.0076	U		<0.0074	U		0.0012	J		0.00065	J		<0.0068	U	

SEE LAST PAGE OF TABLE FOR NOTES

TABLE 6
CUMULATIVE SUMMARY OF SOIL VAPOR ANALYTICAL DETECTIONS AND SCREENING RESULTS: PUBLIC WORKS YARD AND WRR - VOCs

Location	Depth	1,1,1-Trichloroethane (Methyl chloroform)			1,1,2-Trichloroethane			Trichloroethene			Trichlorofluoromethane			1,2,4-Trimethylbenzene			1,3,5-Trimethylbenzene		
		41000			170000			12			5600								
		Result (mg/m^3)	Lab Quals	URS Quals	Result (mg/m^3)	Lab Quals	URS Quals	Result (mg/m^3)	Lab Quals	URS Quals	Result (mg/m^3)	Lab Quals	URS Quals	Result (mg/m^3)	Lab Quals	URS Quals	Result (mg/m^3)	Lab Quals	URS Quals
VMP-41	30 ft	<0.0052	U		<0.0052	U		<0.0051	U		<0.0054	U		0.0049			0.00092	J	
		<0.0085	U		<0.0085	U		<0.0084	U		<0.0087	U		<0.0076	J	U	<0.0076	U	
		<0.0077	U		<0.0077	U		<0.0076	U		0.0019	J		<0.0069	U		<0.0069	U	
		<0.0077	U		<0.0077	U		<0.0076	U		<0.008	U		<0.007	U		<0.007	U	
		<0.0082	U		<0.0082	U		<0.0081	U		<0.0085	U		0.01			0.0032	J	
		<0.0074	U		<0.0074	U		<0.0072	U		0.0011	J		<0.0066	U		<0.0066	U	
VMP-55	20 ft	<19	U		<19	U		5.5	J		<19	U		<17	U		<17	U	
		<32	U		<32	U		<31	U		<32	U		<28	U		<28	U	
		<4.3	U		<4.3	U		2	J		<4.4	U		<3.9	U		<3.9	U	
		<1.2	U		<1.2	U		<1.2	U		<1.2	U		<1.1	U		<1.1	U	

SEE LAST PAGE OF TABLE FOR NOTES

TABLE 6
CUMULATIVE SUMMARY OF SOIL VAPOR ANALYTICAL DETECTIONS AND SCREENING RESULTS: PUBLIC WORKS YARD AND WRR - VOCs

Location	Depth	2,2,4-Trimethylpentane			Vinyl chloride			m,p-Xylenes			o-Xylenes		
					4.8			820			790		
		Result (mg/m^3)	Lab Quals	URS Quals	Result (mg/m^3)	Lab Quals	URS Quals	Result (mg/m^3)	Lab Quals	URS Quals	Result (mg/m^3)	Lab Quals	URS Quals
VMP-10	5 ft	<0.005	U		<0.002	U		<0.004	U		<0.004	U	
		0.093			<0.0034	U		0.014			0.0065		
		0.025			<0.0031	U		<0.0052	J	U	<0.0052	U	
		0.2			<0.003	U		0.0046	J		0.0011	J	
		0.011			<0.0028	U		0.0058			<0.0048	J	U
		0.003	J		<0.0034	U		0.0033	J		0.00096	J	
		<0.0032	U		<0.0018	U		0.0027	J		0.00085	J	
		0.0031	J		<0.0022	U		0.00089	J		<0.0038	U	
		0.034			<0.0024	U		<0.0041	J	U	<0.0041	U	
		<0.0045	J	U	<0.0025	U		<0.0042	J	U	<0.0042	U	
		0.038			<0.0039	U		<0.0066	U		<0.0066	U	
		0.007			<0.0036	U		<0.0061	U		<0.0061	U	
		0.0082			<0.004	U		<0.0068	U		<0.0068	U	
		0.0034	J		<0.0041	U		<0.007	U		<0.007	U	
		0.0043	J		<0.0034	U		0.0024	J		0.0015	J	
		<0.0054	U		<0.003	U		0.00092	J		<0.005	U	
	10 ft	<0.005	U		<0.002	U		<0.005	U		<0.005	U	
		0.048			<0.0034	U		0.0011	J		<0.0057	U	
		0.026			<0.0033	U		<0.0056	J	U	<0.0056	U	
		0.018			<0.0026	U		0.0034	J		0.0011	J	
		0.0088			<0.0034	U		<0.0057	J	U	<0.0057	U	
		0.0094			<0.0035	U		0.0072			0.0018	J	
		0.001	J		<0.0023	U		0.0029	J		0.00099	J	
		0.00076	J		<0.0023	U		0.0025	J		0.0011	J	
		<0.0041	U		<0.0022	U		0.0015	J		0.00071	J	
		0.008			<0.0023	U		0.0016	J		0.00087	J	
		0.057			<0.0024	U		0.0048			0.0022	J	
		<0.0044	J	U	<0.0024	U		<0.0041	J	U	<0.0041	J	U
		0.021			<0.004	U		0.0068			<0.0069	U	
		0.0064			<0.0032	U		<0.0055	U		<0.0055	U	
		0.097			<0.0037	U		<0.0063	U		<0.0063	U	
		0.013			<0.0035	U		0.0074			0.0033	J	
		0.003	J		<0.0032	U		<0.0055	U		<0.0055	U	

SEE LAST PAGE OF TABLE FOR NOTES

TABLE 6
CUMULATIVE SUMMARY OF SOIL VAPOR ANALYTICAL DETECTIONS AND SCREENING RESULTS: PUBLIC WORKS YARD AND WRR - VOCs

Location	Depth	2,2,4-Trimethylpentane			Vinyl chloride			m,p-Xylenes			o-Xylenes		
					4.8			820			790		
		Result (mg/m^3)	Lab Quals	URS Quals	Result (mg/m^3)	Lab Quals	URS Quals	Result (mg/m^3)	Lab Quals	URS Quals	Result (mg/m^3)	Lab Quals	URS Quals
VMP-10	20 ft	<0.005	U		<0.002	U		<0.004	U		<0.004	U	
		<0.005	U		<0.003	U		<0.005	U		<0.005	U	
		0.027		J	<0.0035	U		0.0043	J		0.0015	J	
		0.011		J	<0.0033	U		0.0037	J		0.0013	J	
		0.01	J	J	<0.0062	U		<0.011	U		<0.011	U	
		0.03		J	<0.0032	U		<0.0054	J	U	<0.0054	U	
		0.014			<0.0031	U		0.00059	J		<0.0053	U	
		0.031			<0.0038	U		<0.0068		U	0.0016	J	
		0.0054	J		<0.0035	U		0.0053	J		0.0018	J	
		0.0012	J		<0.0023	U		0.0034	J		0.0011	J	
		0.015			<0.0021	U		0.0014	J		0.00042	J	
		0.064			<0.0024	U		<0.0041	J	U	<0.0041	U	
		<0.0042	J	U	<0.0023	U		<0.0039	J	U	<0.0039	U	
		0.0059	J		<0.0041	U		<0.0069	U		<0.0069	U	
		0.0068			<0.0035	U		<0.006	U		<0.006	U	
		<0.0072	U		<0.004	U		<0.0067	U		<0.0067	U	
		0.083			<0.0034	U		0.0096			0.0045	J	
		0.0019	J		<0.0033	U		0.00069	J		<0.0057	U	
	30 ft	<0.005	U		<0.003	U		<0.005	U		<0.005	U	
		0.12			<0.0025	U		0.0038	J		0.0013	J	
		<0.004	J	U	<0.0022	U		<0.0038	J	U	<0.0038	U	
		0.028			<0.0038	U		<0.0065	U		<0.0065	U	
		0.0054	J		<0.0039	U		<0.0066	U		<0.0066	U	
		0.1			<0.0037	U		<0.0062	U		<0.0062	U	
		0.0058	J		<0.0034	U		0.0029	J		0.0012	J	
		0.0099			<0.0036	U		0.0006	J		<0.0062	U	

TABLE 6
CUMULATIVE SUMMARY OF SOIL VAPOR ANALYTICAL DETECTIONS AND SCREENING RESULTS: PUBLIC WORKS YARD AND WRR - VOCs

Location	Depth	2,2,4-Trimethylpentane			Vinyl chloride			m,p-Xylenes			o-Xylenes		
					4.8			820			790		
		Result (mg/m^3)	Lab Quals	URS Quals	Result (mg/m^3)	Lab Quals	URS Quals	Result (mg/m^3)	Lab Quals	URS Quals	Result (mg/m^3)	Lab Quals	URS Quals
VMP-11	5 ft	<0.042	U		<0.023	U		<0.039	U		<0.039	U	
		0.041			<0.0032	U		0.0015	J		<0.0054	U	
		0.0019	J		<0.0033	U		<0.0056	J	U	<0.0056	U	
		0.065			<0.0029	U		0.0089			0.0029	J	
		0.11			<0.028	U		<0.047	U		<0.047	U	
		<0.069	U		<0.038	U		0.012	J		<0.064	U	
		0.94			<0.0075	U		0.0036	J		<0.013	U	
		<0.0041	U		<0.0022	U		0.0031	J		0.0007	J	
		0.21			<0.0025	U		0.012			0.0033	J	
		0.0061			<0.0032	U		<0.0055	J	U	<0.0055	U	
		0.018			<0.0036	U		<0.0061	U		<0.0061	U	
		<0.34	U		<0.18	U		<0.31	U		<0.31	U	
		0.054			<0.0038	U		<0.0065	U		<0.0065	U	
		<0.0071	U		<0.0039	U		<0.0066	U		<0.0066	U	
		<0.0065	U		<0.0036	U		<0.006	U		<0.006	U	
	8 ft	<0.005	U		<0.003	U		<0.005	U		<0.005	U	
		0.01			<0.0033	U		<0.0056	J	U	<0.0056	U	
		0.0024	J		<0.0033	U		<0.0056	J	U	<0.0056	U	
		0.012			<0.0032	U		<0.0054	U		<0.0054	U	
		0.0085			<0.003	U		<0.0051	U		<0.0051	U	
		0.062			<0.014	U		<0.024	U		<0.024	U	
		0.048			<0.012	U		<0.021	U		<0.021	U	
		<0.069	U		<0.038	U		0.01	J		<0.064	U	
		0.031			<0.0022	U		0.003	J		0.0007	J	
		<0.004	U		<0.0022	U		0.001	J		<0.0037	U	
		0.01			<0.0025	U		0.0075			0.0019	J	
		<0.0046	U		<0.0025	U		<0.0042	U		<0.0042	U	
		0.0019	J		<0.0036	U		<0.0062	J	U	<0.0062	U	
		0.0019	J		<0.0037	U		<0.0063	J	U	<0.0063	U	
		<0.046	U		<0.025	U		<0.043	U		<0.043	U	
		0.037			<0.0036	U		<0.0061	U		<0.0061	U	
		0.0018	J		<0.0036	U		<0.006	U		<0.006	U	
		0.032			<0.0037	U		0.0011	J		0.00038	J	

SEE LAST PAGE OF TABLE FOR NOTES

TABLE 6
CUMULATIVE SUMMARY OF SOIL VAPOR ANALYTICAL DETECTIONS AND SCREENING RESULTS: PUBLIC WORKS YARD AND WRR - VOCs

Location	Depth	2,2,4-Trimethylpentane			Vinyl chloride			m,p-Xylenes			o-Xylenes		
					4.8			820			790		
		Result (mg/m^3)	Lab Quals	URS Quals	Result (mg/m^3)	Lab Quals	URS Quals	Result (mg/m^3)	Lab Quals	URS Quals	Result (mg/m^3)	Lab Quals	URS Quals
VMP-11	29 ft	<40	U		<22	U		<37	U		<37	U	
		1.1			<0.082	U		0.1	J		0.072	J	
		1.8	J		<1.2	U		<2	U		<2	U	
		1.8			<0.82	U		<1.4	U		<1.4	U	
		0.19			<0.0032	U		0.0043	J		0.0016	J	
		0.096			<0.024	U		<0.041	U		<0.041	U	
		0.002	J		<0.0035	U		0.0037	J		0.0011	J	
		0.004	J		<0.0035	U		0.0033	J		0.0011	J	
		0.005			<0.0022	U		0.0018	J		0.00048	J	
		<0.0039	U		<0.0021	U		<0.0036	U		<0.0036	U	
		0.013			<0.0022	U		0.0046			0.0014	J	
		0.028			<0.0022	U		0.023			0.0062		
		0.0071			<0.0038	U		0.0012	J		<0.0064	U	
		0.0062	J		<0.0037	U		<0.0063	U		<0.0063	U	
		0.2			<0.0036	U		<0.0062	J	U	<0.0062	U	
		0.0034	J		<0.0036	U		<0.006	U		<0.006	U	
		0.0057	J		<0.006	U		0.00059	J		<0.01	U	
	38 ft	<120	U		<63	U		<110	U		<110	U	
		<0.3	U		<0.17	U		<0.28	U		<0.28	U	
		<1.1	U		<0.58	U		<0.99	U		<0.99	U	
		<0.51	U		<0.28	U		<0.47	U		<0.47	U	
		0.023			<0.0038	U		<0.0065	U		<0.0065	U	
		0.0048	J		<0.0035	U		<0.006	U		<0.006	U	
		0.064			<0.0038	U		<0.0065	U		<0.0065	U	
		0.0017	J		<0.0037	U		<0.0063	U		<0.0063	U	
		0.0023	J		<0.0037	U		<0.0064	U		<0.0064	U	
		0.018			<0.0036	U		0.001	J		0.0004	J	

TABLE 6
CUMULATIVE SUMMARY OF SOIL VAPOR ANALYTICAL DETECTIONS AND SCREENING RESULTS: PUBLIC WORKS YARD AND WRR - VOCs

Location	Depth	2,2,4-Trimethylpentane			Vinyl chloride			m,p-Xylenes			o-Xylenes		
					4.8			820			790		
		Result (mg/m^3)	Lab Quals	URS Quals	Result (mg/m^3)	Lab Quals	URS Quals	Result (mg/m^3)	Lab Quals	URS Quals	Result (mg/m^3)	Lab Quals	URS Quals
VMP-12	5 ft	1500			<8.1	U		<14	U		<14	U	
		1700			<3.4	U		<5.8	U		<5.8	U	
		1700			<34	U		<58	U		<58	U	
		610			<1.6	U		<2.6	U		<2.6	U	
		1100			<11	U		7.9	J		<19	U	
		700			<3	U		<5	U		<5	U	
		0.95			<0.0021	U		0.0018	J		0.00046	J	
		2.9			<0.023	U		0.013	J		<0.04	U	
		0.4			<0.0023	U		0.0042			<0.004	U	
		0.0065			<0.0025	U		0.0052			0.0018	J	
		0.00079	J		<0.0023	U		0.001	J		0.00082	J	
		0.0058	J		<0.0038	U		0.012			0.0054	J	
		0.11			<0.0034	U		0.0012	J		<0.0058	U	
		0.0047	J		<0.0036	U		0.0019	J		<0.0061	U	
		0.00099	J		<0.0035	U	UJ	0.0024	J		<0.0059	U	
		<0.0063	U		<0.0034	U		0.0029	J		0.0017	J	
	11.5 ft	1500			<14	U		<24	U		<24	U	
		1700			<4.4	U		<7.5	U		<7.5	U	
		910			<3.8	U		<6.5	U		<6.5	U	
		1300			<3.4	U		<5.8	U		<5.8	U	
		1100			<3	U		<5	U		<5	U	
		1200			<10	U		<18	U		<18	U	
		420			<3.6	U		<6.1	U		<6.1	U	
		4.7			<0.029	U		<0.049	U		<0.049	U	
		64			<0.27	U		0.13	J		<0.46	U	
		15			<0.024	U		<0.041	U		<0.041	U	
		0.012			<0.0039	U		0.0038	J		0.0022	J	
		0.02			<0.0037	U		0.0022	J		<0.0063	U	
		0.0016	J		<0.0037	U		<0.0063	U		<0.0063	U	
		0.22			<0.0035	U		<0.006	U		<0.006	U	
		<0.0068	U		<0.0037	U	UJ	<0.0063	U		<0.0063	U	
		0.0034	J		<0.0034	U		<0.0058	U		<0.0058	U	

SEE LAST PAGE OF TABLE FOR NOTES

TABLE 6
CUMULATIVE SUMMARY OF SOIL VAPOR ANALYTICAL DETECTIONS AND SCREENING RESULTS: PUBLIC WORKS YARD AND WRR - VOCs

Location	Depth	2,2,4-Trimethylpentane			Vinyl chloride			m,p-Xylenes			o-Xylenes		
					4.8			820			790		
		Result (mg/m^3)	Lab Quals	URS Quals	Result (mg/m^3)	Lab Quals	URS Quals	Result (mg/m^3)	Lab Quals	URS Quals	Result (mg/m^3)	Lab Quals	URS Quals
VMP-12	25 ft	1600			<29	U		<49	U		<49	U	
		1300			<5.6	U		<9.6	U		<9.6	U	
		120			<0.28	U		<0.47	U		<0.47	U	
		990			<6.8	U		5.8	J		<12	U	
		980			<11	U		<19	U		<19	U	
		720			<7	U		<12	U		<12	U	
		940			<8	U		<14	U		<14	U	
		1200		J	<3.1	U		<5.2	U		<5.2	U	
		1200			<22	U		<38	U		<38	U	
		520			<2.3	U		<4	U		<4	U	
		450			<2.6	U		<4.4	U		<4.4	U	
		540			<2.6	U		<4.4	U		<4.4	U	
		140			<1.1	U		<1.9	U		<1.9	U	
		1200		J	<2	U		<3.5	U		<3.5	U	
		1900			<6.8	U		<12	U		<12	U	
		1500			<3.5	U		<6	U		<6	U	
		41			<0.068	U		<0.12	U		<0.12	U	
	39 ft	1500			<30	U		<51	U		<51	U	
		1100			<11	U		<18	U		<18	U	
		1200			<22	U		<38	U		<38	U	
		680			<11	U		4	J		<19	U	
		1000			<5.1	U		<8.7	U		<8.7	U	
		770			<14	U		10	J		2.1	J	
		3600			<6.2	U		21			<10	U	
		2000			<11	U		8.8	J		<18	U	
		2200			<4.7	U		26			2.2	J	
		2900			<11	U		1.8	J		<19	U	

SEE LAST PAGE OF TABLE FOR NOTES

TABLE 6
CUMULATIVE SUMMARY OF SOIL VAPOR ANALYTICAL DETECTIONS AND SCREENING RESULTS: PUBLIC WORKS YARD AND WRR - VOCs

Location	Depth	2,2,4-Trimethylpentane			Vinyl chloride			m,p-Xylenes			o-Xylenes		
					4.8			820			790		
		Result (mg/m^3)	Lab Quals	URS Quals	Result (mg/m^3)	Lab Quals	URS Quals	Result (mg/m^3)	Lab Quals	URS Quals	Result (mg/m^3)	Lab Quals	URS Quals
VMP-13	5 ft	28			<6.2	U		<10	U		<10	U	
		0.073			<0.022	U		0.0064	J		<0.038	U	
		0.13			<0.003	U		0.11			0.037		
		0.0028	J		<0.0035	U		<0.006	U		<0.006	U	
		0.012	J		<0.007	U		<0.012	U		<0.012	U	
		2.9		J	<0.0076	U		0.0073	J		0.0018	J	
		1.8		J	<0.0067	U		0.005	J		0.0016	J	
		0.0044			<0.0024	U		0.0019	J		0.00065	J	
		0.19		J	<0.02	U		<0.034	U		<0.034	U	
		0.0015	J		<0.0023	U		0.0037	J		<0.0039	U	
		0.0041	J		<0.0024	U		0.009			0.0046		
		0.004	J		<0.0024	U		0.0098			0.0047		
		0.043			<0.0037	U		<0.0063	U		<0.0063	U	
		<0.0073	U		<0.004	U		<0.0068	U		<0.0068	U	
		0.071			<0.0035	U		<0.0059	U		<0.0059	U	
		0.0085			<0.0037	U		0.006			0.0026	J	
		<0.0064	U		<0.0035	U		0.00078	J		<0.006	U	
	10.5 ft	2.6			<0.76	U		<1.3	U		<1.3	U	
		2.8			<0.79	U		<1.3	U		<1.3	U	
		0.38			<0.0083	U		<0.014	U		<0.014	U	
		0.4			<0.0081	U		0.0025	J		<0.014	U	
		0.081			<0.0033	U		<0.0056	J	U	<0.0056	U	
		0.097			<0.0034	U		<0.0059	J	U	<0.0059	U	
		17			<1.4	U		<2.3	U		<2.3	U	
		18			<1.3	U		<2.2	U		<2.2	U	
		0.0012	J		<0.0035	U		0.00081	J		<0.006	U	
		34			<0.077	U		<0.13	U		<0.13	U	
		0.0017	J		<0.0022	U		0.0023	J		0.00073	J	
		0.052			<0.0062	U		<0.011	U		<0.011	U	
		0.08			<0.0089	U		<0.015	U		<0.015	U	
		0.0014	J		<0.0022	U		0.0035	J		<0.0038	U	
		0.01			<0.0024	U		0.0047			0.0019	J	
		0.0022	J		<0.0032	U		0.0084			0.0039	J	
		0.0012	J		<0.0038	U		<0.0064	U		<0.0064	U	
		0.001	J		<0.0032	U		<0.0055	U		<0.0055	U	
		0.0076			<0.0036	U		0.0024	J		<0.006	U	
		0.0098			<0.0022	U		0.0039			0.0023	J	
		0.0039	J		<0.0038	U		<0.0064	U		<0.0064	U	
		0.049		J	<0.0036	U		0.003	J		<0.0061	U	
		0.096		J	<0.0032	U		0.0086			<0.0055	U	

SEE LAST PAGE OF TABLE FOR NOTES

TABLE 6
CUMULATIVE SUMMARY OF SOIL VAPOR ANALYTICAL DETECTIONS AND SCREENING RESULTS: PUBLIC WORKS YARD AND WRR - VOCs

Location	Depth	2,2,4-Trimethylpentane			Vinyl chloride			m,p-Xylenes			o-Xylenes		
					4.8			820			790		
		Result (mg/m^3)	Lab Quals	URS Quals	Result (mg/m^3)	Lab Quals	URS Quals	Result (mg/m^3)	Lab Quals	URS Quals	Result (mg/m^3)	Lab Quals	URS Quals
VMP-13	21.5 ft	<71	U		<39	U		<66	U		<66	U	
		43			<6.2	U		<10	U		<10	U	
		57			<12	U		<20	U		<20	U	
		15			<1.8	U		<3	U		<3	U	
		16			<2.6	U		<4.4	U		<4.4	U	
		55			<0.32	U		0.18	J		<0.55	U	
		33			<1.5	U		<2.5	U		<2.5	U	
		31			<1.5	U		<2.5	U		<2.5	U	
		29		J	<0.34	U		<0.58	U		<0.58	U	
		6.9			<0.038	U		0.024	J		<0.065	U	
		1.4			<0.0024	U		0.0054			0.0022	J	
		0.3			<0.0039	U		<0.0066	U		<0.0066	U	
		0.0057	J		<0.0038	U		<0.0064	U		<0.0064	U	
		0.01			<0.0038	U		<0.0064	U		<0.0064	U	
		0.023			<0.0038	U		0.0027	J		<0.0064	J	U
		0.0028	J		<0.0034	U		<0.0059	U		<0.0059	U	
		0.005	J		<0.0035	U		0.001	J		0.00039	J	
	29.5 ft	<140	U		<76	U		<130	U		<130	U	
		<100	U		<55	U		<94	U		<94	U	
		41	J		<36	U		23	J		<61	U	
		39		J	<1.1	U		7.8		J	2.1		J
		17			<1.4	U		1	J		<2.4	U	
		<7.5	U		<4.1	U		<7	U		<7	U	
		4.5	J		<3.9	U		0.67	J		<6.6	U	
		<3	U		<1.6	U		<2.8	U		<2.8	U	
		<0.2	U		<0.11	U		<0.18	U		0.058	J	
		0.0075			<0.0038	U		0.0055	J		0.0027	J	
		<0.0064	U		<0.0035	U		0.0007	J		<0.0059	U	

SEE LAST PAGE OF TABLE FOR NOTES

TABLE 6
CUMULATIVE SUMMARY OF SOIL VAPOR ANALYTICAL DETECTIONS AND SCREENING RESULTS: PUBLIC WORKS YARD AND WRR - VOCs

Location	Depth	2,2,4-Trimethylpentane			Vinyl chloride			m,p-Xylenes			o-Xylenes		
					4.8			820			790		
		Result (mg/m^3)	Lab Quals	URS Quals	Result (mg/m^3)	Lab Quals	URS Quals	Result (mg/m^3)	Lab Quals	URS Quals	Result (mg/m^3)	Lab Quals	URS Quals
VMP-14	5 ft	0.88			<0.006	U		<0.011	U		<0.011	U	
		19			<0.16	U		<0.27	U		<0.27	U	
		0.014			<0.0031	U		0.0005	J		<0.0052	U	
		0.62			<0.0034	U		<0.0057	J	U	<0.0057	U	
		0.0042	J		<0.0034	U		<0.0058	U		<0.0058	U	
		120			<3.6	U		<6.1	U		<6.1	U	
		0.012	J		<0.009	U		<0.015	U		<0.015	U	
		0.077			<0.0022	U		0.0043			0.0014	J	
		0.0032	J		<0.0026	U		0.025			0.0072		
		0.018			<0.0037	U		<0.0063	J	U	<0.0063	U	
		0.0024	J		<0.0034	U		<0.0058	U		<0.0058	U	
		0.11			<0.0039	U		<0.0067	U		<0.0067	U	
		0.011			<0.0037	U		0.004	J		<0.0062	U	
	11.5 ft	200			<0.79	U		<1.3	U		<1.3	U	
		230			<2.4	U		<4.1	U		<4.1	U	
		36			<0.21	U		0.094	J		<0.36	U	
		36			<0.19	U		0.14	J		<0.33	U	
		17			<0.07	U		<0.12	U		<0.12	U	
		19			<0.07	U		<0.12	U		<0.12	U	
		21			<0.011	U		0.0041	J		<0.019	U	
		20			<0.36	U		<0.6	U		<0.6	U	
		25			<0.55	U		<0.94	U		<0.94	U	
		86			<2.2	U		<3.8	U		<3.8	U	
		0.028			<0.0023	U		0.0063			0.0017	J	
		0.032			<0.0023	U		0.0046			0.0012	J	
		8.3			<0.82	U		<1.4	U		<1.4	U	
		0.014			<0.0035	U		<0.006	U		<0.006	U	
		0.0047	J		<0.0033	U		<0.0056	U		<0.0056	U	
		0.0019	J		<0.0038	U		<0.0065	U		<0.0065	U	
		0.001	J		<0.0042	U		<0.0071	U		<0.0071	U	
		0.0057	J		<0.0036	U		<0.0062	U		<0.0062	U	

SEE LAST PAGE OF TABLE FOR NOTES

TABLE 6
CUMULATIVE SUMMARY OF SOIL VAPOR ANALYTICAL DETECTIONS AND SCREENING RESULTS: PUBLIC WORKS YARD AND WRR - VOCs

Location	Depth	2,2,4-Trimethylpentane			Vinyl chloride			m,p-Xylenes			o-Xylenes		
					4.8			820			790		
		Result (mg/m^3)	Lab Quals	URS Quals	Result (mg/m^3)	Lab Quals	URS Quals	Result (mg/m^3)	Lab Quals	URS Quals	Result (mg/m^3)	Lab Quals	URS Quals
VMP-14	20 ft	160			<30	U		<52	U		<52	U	
		250			<37	U		<63	U		<63	U	
		240			<38	U		<66	U		<66	U	
		320			<100	U		<170	U		<170	U	
		220			<57	U		<96	U		<96	U	
		150			<24	U		<41	U		<41	U	
		220			<8.8	U		<15	U		<15	U	
		250			<46	U		<77	U		<77	U	
		280		J	<4.5	U		<7.6	U		<7.6	U	
		240			<2.4	U		<4.1	U		<4.1	U	
		190			<3.9	U		<6.6	U		<6.6	U	
		150			<18	U		29	J		4.6	J	
		140			<6.4	U		<11	U		<11	U	
		1.5		J	<0.039	U		<0.066	U		<0.066	U	
		4.3		J	<0.16	U		<0.26	U		<0.26	U	
		1			<0.04	U		<0.068	U		<0.068	U	
		19			<0.034	U		<0.059	U		<0.059	U	
	29 ft	370			<120	U		<200	U		<200	U	
		320			<82	U		<140	U		<140	U	
		280			<70	U		<120	U		<120	U	
		330			<80	U		<140	U		<140	U	
		260			<29	U		<49	U		<49	U	
		260			<30	U		<51	U		<51	U	
		140			<45	U		31	J		<76	U	
		160		J	<60	U		<100	U	UJ	<100	U	
		470		J	<25	U		19	J	J	<43	U	
		560			<25	U		19	J		<43	U	
		750			<19	U		23	J		<32	U	
		320			<0.55	U		4			1.1		

SEE LAST PAGE OF TABLE FOR NOTES

TABLE 6
CUMULATIVE SUMMARY OF SOIL VAPOR ANALYTICAL DETECTIONS AND SCREENING RESULTS: PUBLIC WORKS YARD AND WRR - VOCs

Location	Depth	2,2,4-Trimethylpentane			Vinyl chloride			m,p-Xylenes			o-Xylenes		
					4.8			820			790		
		Result (mg/m^3)	Lab Quals	URS Quals	Result (mg/m^3)	Lab Quals	URS Quals	Result (mg/m^3)	Lab Quals	URS Quals	Result (mg/m^3)	Lab Quals	URS Quals
VMP-15	5 ft	<0.005	U		<0.003	U		<0.005	U		<0.005	U	
		<0.005	U		<0.003	U		<0.005	U		<0.005	U	
		0.028			<0.0032	U		0.0011	J		<0.0055	U	
		56			<0.076	U		<0.13	U		<0.13	U	
		39			<0.072	U		0.023	J		<0.12	U	
		65			<0.17	U		<0.29	U		<0.29	U	
		0.0031	J		<0.0038	U		0.004	J		0.0016	J	
		0.096			<0.0042	U		0.005	J		0.0011	J	
		0.026	J		<0.022	U		0.0099	J		<0.037	U	
		0.18			<0.022	U		<0.038	U		<0.038	U	
		0.0012	J		<0.0025	U		0.0085			0.0039	J	
		0.019			<0.0038	U		0.0041	J		0.0015	J	
		0.0062	J		<0.0037	U		<0.0063	U		<0.0063	U	
		0.0028	J		<0.004	U		<0.0069	U		<0.0069	U	
		<0.0069	U		<0.0038	U		<0.0064	U		<0.0064	U	
		0.01			<0.0032	U		0.034			0.013		

SEE LAST PAGE OF TABLE FOR NOTES

TABLE 6
CUMULATIVE SUMMARY OF SOIL VAPOR ANALYTICAL DETECTIONS AND SCREENING RESULTS: PUBLIC WORKS YARD AND WRR - VOCs

Location	Depth	2,2,4-Trimethylpentane			Vinyl chloride			m,p-Xylenes			o-Xylenes		
					4.8			820			790		
		Result (mg/m^3)	Lab Quals	URS Quals	Result (mg/m^3)	Lab Quals	URS Quals	Result (mg/m^3)	Lab Quals	URS Quals	Result (mg/m^3)	Lab Quals	URS Quals
VMP-15	21.5 ft	1000			<1.4	U		<2.5	U		<2.5	U	
		300			<0.35	U		<0.59	U		<0.59	U	
		440			<0.41	U		<0.7	U		<0.7	U	
		430			<0.29	U		<0.49	U		<0.49	U	
		580			<0.45	U		<0.76	U		<0.76	U	
		310			<0.36	U		<0.61	U		<0.61	U	
		170			<0.29	U		<0.49	U		<0.49	U	
		320		J	<0.21	U		<0.36	U		<0.36	U	
		210			<0.094	U		<0.16	U		<0.16	U	
		260			<0.34	U		<0.58	U		<0.58	U	
		110			<0.55	U		<0.94	U		<0.94	U	
		110			<0.57	U		<0.97	U		<0.97	U	
		6.4			<0.014	U		<0.024	U		<0.024	U	
		200			<0.32	U		2			0.7		
		190			<0.071	U		<0.12	U		<0.12	U	
		0.013			<0.0031	U		<0.0053	U		<0.0053	U	
		0.018			<0.0033	U		<0.0056	U		<0.0056	U	
	25.5 ft	850			<1.5	U		<2.6	U		<2.6	U	
		0.17			<0.0033	U		<0.0056	U		<0.0056	U	
		29			<0.044	U		<0.075	U		<0.075	U	
		1.2		J	<0.036	U		<0.061	U		<0.061	U	
		1.6		J	<0.034	U		<0.057	U		<0.057	U	
		17			<0.036	U		0.016	J		<0.061	U	
		3			<0.011	U		0.0054	J		<0.019	U	
		29			<0.023	U		0.011	J		0.0058	J	
		1.9			<0.0038	U		0.004	J		<0.0064	U	
		140			<0.11	U		0.074	J		0.038	J	
		480			<1.5	U		<2.6	U		<2.6	U	
		0.24			<0.0036	U		<0.0062	U		<0.0062	U	
		0.027			<0.0032	U		0.0065			0.0034	J	
	29 ft	880			<1.9	U		<3.2	U		<3.2	U	
		150		J	<0.1	U		0.017	J	J	<0.17	U	
		3.4			<0.0079	U		0.0042	J		<0.013	U	
		110			<0.069	U		<0.12	U		<0.12	U	
		89			<0.75	U		<1.3	U		<1.3	U	
		0.011			<0.0036	U		0.0007	J		<0.0061	U	
		0.63			<0.0034	U		0.0086			0.0059		

SEE LAST PAGE OF TABLE FOR NOTES

TABLE 6
CUMULATIVE SUMMARY OF SOIL VAPOR ANALYTICAL DETECTIONS AND SCREENING RESULTS: PUBLIC WORKS YARD AND WRR - VOCs

Location	Depth	2,2,4-Trimethylpentane			Vinyl chloride			m,p-Xylenes			o-Xylenes		
					4.8			820			790		
		Result (mg/m^3)	Lab Quals	URS Quals	Result (mg/m^3)	Lab Quals	URS Quals	Result (mg/m^3)	Lab Quals	URS Quals	Result (mg/m^3)	Lab Quals	URS Quals
VMP-16	5 ft	16			<0.043	U		<0.073	U		<0.073	U	
		9300			<6.1	U		5.4	J		<10	U	
		7600			<2.8	U		2.6	J	J	<4.7	U	
		5500			<1.7	U		0.98	J	J	<2.9	U	
		7900			<2.2	U		1	J		<3.8	U	
		2100			<0.72	U		<1.2	U		<1.2	U	
		6800			<2.4	U		<4.1	U		<4.1	U	
		8200			<2.3	U		0.62	J	J	<3.9	U	
		1000		J	<1.8	U		<3.1	U		<3.1	U	
		290		J	<0.28	U		<0.48	U		<0.48	U	
		980			<0.54	U		<0.92	U		<0.92	U	
		0.0091			<0.0037	U		0.0038	J		0.001	J	
		0.29			<0.0033	U		<0.0056	U		<0.0056	U	
	13.5 ft	82			<0.19	U		<0.32	U		<0.32	U	
		8200			<6.3	U		6.6	J		<11	U	
		8000			<6.3	U		6.1	J		<11	U	
		11000			<18	U		<30	U		<30	U	
		5600			<3.4	U		<5.8	U		<5.8	U	
		6100			<3.4	U		<5.7	U		<5.7	U	
		7600			<3.6	U		<6.2	U		<6.2	U	
		610		J	<0.35	U	UJ	<0.6	U	UJ	<0.6	U	UJ
		8600			<0.39	U		1.3		J	<0.66	U	
		12000			<12	U		<20	U		<20	U	
		11000			<36	U		<61	U		<61	U	
		11000		J	<5.7	U		2.2	J	J	<9.7	U	
		8200			<1.6	U		0.6	J		<2.8	U	
		12000			<3.7	U		<6.3	U		<6.3	U	
		10000			<9.4	U		<16	U		<16	U	
		10000			<26	U		<45	U		<45	U	

SEE LAST PAGE OF TABLE FOR NOTES

TABLE 6
CUMULATIVE SUMMARY OF SOIL VAPOR ANALYTICAL DETECTIONS AND SCREENING RESULTS: PUBLIC WORKS YARD AND WRR - VOCs

Location	Depth	2,2,4-Trimethylpentane			Vinyl chloride			m,p-Xylenes			o-Xylenes		
					4.8			820			790		
		Result (mg/m^3)	Lab Quals	URS Quals	Result (mg/m^3)	Lab Quals	URS Quals	Result (mg/m^3)	Lab Quals	URS Quals	Result (mg/m^3)	Lab Quals	URS Quals
VMP-16	19 ft	910			<1.6	U		<2.8	U		<2.8	U	
		10000			<6.3	U		8.2	J		<11	U	
		10000			<14	U		<23	U		<23	U	
		5900			<3.3	U		<5.6	U		<5.6	U	
		5100			<3.4	U		<5.7	U		<5.7	U	
		5000			<3.3	U		<5.6	U		<5.6	U	
		9100			<9	U		<15	U		<15	U	
		8800			<8.1	U		3.3	J		<14	U	
		8600			<34	U		<57	U		<57	U	
		11000		J	<3.4	U		26		J	0.64	J	J
		8600			<3.1	U		20			0.66	J	
		8000			<3.5	U		24		J	<6	U	
		7200			<22	U		16	J		<38	U	
		7400			<22	U		15	J		<38	U	
	31 ft	2400	E	J	<2.5	U		<4.2	U		<4.2	U	
		2300	E	J	<2.5	U		<4.2	U		<4.2	U	
		7.4			<0.0037	U		0.0024	J		<0.0063	U	
		11000			<14	U		<24	U		<24	U	
		11000			<11	U		<19	U		<19	U	
		11000			<8.9	U		<15	U		<15	U	
		10000			<42	U		<71	U		<71	U	
		13000			<13	U		<22	U		<22	U	
		12000			<8.1	U		6.9	J		<14	U	
		8400			<9.1	U		10	J		<16	U	
		6200			<20	U		<35	U		<35	U	

SEE LAST PAGE OF TABLE FOR NOTES

TABLE 6
CUMULATIVE SUMMARY OF SOIL VAPOR ANALYTICAL DETECTIONS AND SCREENING RESULTS: PUBLIC WORKS YARD AND WRR - VOCs

Location	Depth	2,2,4-Trimethylpentane			Vinyl chloride			m,p-Xylenes			o-Xylenes		
					4.8			820			790		
		Result (mg/m^3)	Lab Quals	URS Quals	Result (mg/m^3)	Lab Quals	URS Quals	Result (mg/m^3)	Lab Quals	URS Quals	Result (mg/m^3)	Lab Quals	URS Quals
VMP-17	5 ft	1.2			<0.003	U		<0.006	U		<0.006	U	
		1			<0.003	U		<0.006	U		<0.006	U	
		0.12	J	J	<0.0034	U		0.0053	J	J	0.0016	J	J
		0.0032	J		<0.0034	U		<0.0058	J	U	<0.0058	U	
		0.083			<0.0032	U		<0.0055	U		<0.0055	U	
		0.047			<0.013	U		<0.022	U		<0.022	U	
		0.95			<0.049	U		<0.084	U		<0.084	U	
		0.0014	J		<0.0022	U		<0.0037	J	U	0.00057	J	
		0.0013	J		<0.0023	U		0.0038	J		0.001	J	
		0.0079			<0.0023	U		0.0063			0.0016	J	
		0.0074			<0.0025	U		0.0089			0.0024	J	
		0.025			<0.0039	U		0.0058	J		<0.0066	J	U
		0.018	J		<0.014	U		0.0068	J		<0.023	U	
		0.016	J		<0.014	U		<0.023	U		<0.023	U	
		0.054			<0.0036	U		<0.0062	U		<0.0062	U	
		0.0035	J		<0.0036	U		<0.0062	U		0.0016	J	
		0.0053	J		<0.0038	U		<0.0064	U		0.0012	J	
		0.0051	J		<0.0035	U		<0.0059	U		<0.0059	U	
VMP-25	5 ft	30			<0.031	U		0.26			0.15		
		0.73			<0.014	U		<0.024	U		<0.024	U	
		0.076			<0.003	U		0.027			0.0078		
		0.0029	J		<0.0021	U		<0.0036	U		<0.0036	U	
		1.1			<0.016	U		0.0074	J		<0.026	U	
		0.0025	J		<0.0024	U		0.0068			0.0025	J	
		<0.015	U		<0.0084	U		0.028			0.011	J	
		0.067			<0.0034	U		0.001	J		<0.0058	U	
		0.072	J	J	<0.0033	U		<0.0056	U		<0.0056	U	
		0.0066			<0.0035	U		<0.0059	J	U	<0.0059	U	
		0.034		J	<0.0042	U		0.0024	J		<0.0072	U	
		0.051		J	<0.0036	U	UJ	0.0017	J		<0.006	U	
		0.0017	J		<0.0033	U		0.0063			0.0047	J	

SEE LAST PAGE OF TABLE FOR NOTES

TABLE 6
CUMULATIVE SUMMARY OF SOIL VAPOR ANALYTICAL DETECTIONS AND SCREENING RESULTS: PUBLIC WORKS YARD AND WRR - VOCs

Location	Depth	2,2,4-Trimethylpentane			Vinyl chloride			m,p-Xylenes			o-Xylenes		
					4.8			820			790		
		Result (mg/m^3)	Lab Quals	URS Quals	Result (mg/m^3)	Lab Quals	URS Quals	Result (mg/m^3)	Lab Quals	URS Quals	Result (mg/m^3)	Lab Quals	URS Quals
VMP-25	21 ft	<11	U		<6	U		18			4.6	J	
		<14	U		<7.7	U		18			5.3	J	
		<120	U		<64	U		16	J		<110	U	
		<120	U		<65	U		14	J		<110	U	
		2400			<21	U		1000			280		
		720			<29	U		<49	U		<49	U	
		680			<42	U		<72	U		<72	U	
		<27	U		<15	U		<25	U		<25	U	
		<25	U		<14	U		<24	U		<24	U	
		<17	U		<9.5	U		<16	U		<16	U	
		<29	U		<16	U		<27	U		<27	U	
		320			<97	U		<160	U		<160	U	
		400	J	J	<24	U		<42	U		<42	U	
		<32	U		<17	U		31			11	J	
		290		J	<8.8	U		4.4	J		<15	U	
		340			<23	U		<40	U		<40	U	
		350			<23	U		5.5	J		<40	U	
	31 ft	990			<32	U		7	J		7.3	J	
		390		J	<17	U		<29	U		<29	U	
		340			<24	U		<41	U		<41	U	
VMP-29	10 ft	<0.05	U		<0.027	U		<0.046	U		<0.046	U	
		<0.088	U		<0.048	U		<0.082	U		<0.082	U	
		<0.0066	J	U	<0.0036	U		<0.0061	U		<0.0061	U	
		0.013			<0.0035	U		<0.0059	U		<0.0059	U	
		0.00068	J		<0.0034	U		0.0023	J		0.0011	J	
		0.041			<0.0038	U		0.0067			0.0026	J	
		<0.0064	U		<0.0035	U		0.001	J		<0.0059	U	
	20 ft	<0.59	U		<0.32	U		<0.54	U		<0.54	U	
		<0.55	U		<0.3	U		<0.51	U		<0.51	U	
		<0.088	U		<0.048	U		<0.082	U		<0.082	U	
		<0.0064	U		<0.0035	U		0.002	J		<0.006	U	
		<0.026	U		<0.014	U		<0.024	U		<0.024	U	
		<0.033	U		<0.018	U		<0.03	U		<0.03	U	
		0.0046	J		<0.0059	U		0.0023	J		<0.01	U	

SEE LAST PAGE OF TABLE FOR NOTES

TABLE 6
CUMULATIVE SUMMARY OF SOIL VAPOR ANALYTICAL DETECTIONS AND SCREENING RESULTS: PUBLIC WORKS YARD AND WRR - VOCs

Location	Depth	2,2,4-Trimethylpentane			Vinyl chloride			m,p-Xylenes			o-Xylenes		
					4.8			820			790		
		Result (mg/m^3)	Lab Quals	URS Quals	Result (mg/m^3)	Lab Quals	URS Quals	Result (mg/m^3)	Lab Quals	URS Quals	Result (mg/m^3)	Lab Quals	URS Quals
VMP-29	30 ft	<0.096	U		<0.053	U		<0.089	U		<0.089	U	
		<0.43	U		<0.24	U		<0.4	U		<0.4	U	
		<0.0068	J	U	<0.0037	U		0.0021	J		<0.0063	U	
		0.0061	J		<0.012	U		<0.021	U		<0.021	U	
		<0.034	U		<0.019	U		<0.032	U		<0.032	U	
		<0.056	U		<0.03	U		<0.052	U		<0.052	U	
		<0.0087	U		<0.0047	U		<0.008	J	U	<0.008	U	
VMP-30	10 ft	<0.17	U		<0.096	U		<0.16	U		<0.16	U	
		0.036			<0.0036	U		<0.0061	J	U	<0.0061	U	
		0.0019	J		<0.0034	U		<0.0057	U		<0.0057	U	
		0.016			<0.0036	U		0.0018	J		<0.0062	U	
		0.0016	J		<0.0071	U		<0.012	U		<0.012	U	
		<0.0068	U		<0.0037	U		0.0037	J		<0.0063	U	
	20 ft	<0.74	U		<0.41	U		<0.69	U		<0.69	U	
		<0.27	U		<0.15	U		<0.25	U		<0.25	U	
		<0.0062	J	U	<0.0034	U		0.0015	J		<0.0057	U	
		<0.065	U		<0.036	U		<0.06	U		<0.06	U	
		0.025	J		<0.014	U		0.0027	J		<0.024	U	
		<0.0091	U		<0.005	U		<0.0084	U		<0.0084	U	
	30 ft	<0.76	U		<0.42	U		<0.71	U		<0.71	U	
		0.1	J		<0.31	U		<0.52	U		<0.52	U	
		<0.02	U		<0.011	U		<0.019	U		<0.019	U	
		<0.037	U		<0.02	U		<0.034	U		<0.034	U	
		0.063			<0.0038	U	UJ	0.0036	J		<0.0064	U	
		0.0092	J		<0.013	U		<0.022	U		<0.022	U	
VMP-41	10 ft	0.013			<0.0031	U		0.015			0.0045	J	
		0.00089	J		<0.0038	U		0.0038	J		<0.0064	U	
		0.0016	J		<0.0038	U		<0.0064	U		<0.0064	U	
		0.0057	J		<0.0035	U		<0.0059	U		<0.0059	U	
		0.0048	J		<0.0037	U		0.0025	J		<0.0063	U	
		0.01			<0.0034	U		<0.0058	U		<0.0058	U	
	20 ft	0.0039	J		<0.0024	U		0.0079			0.0028	J	
		0.0032	J		<0.0024	U		0.008			0.0025	J	
		<0.0068	U		<0.0037	U		0.0037	J		<0.0063	U	
		<0.0069	U		<0.0038	U		0.0035	J		<0.0064	U	
		0.021			<0.0039	U		<0.0066	U		<0.0066	U	
		<0.0064	J	U	<0.0035	U		<0.0059	J	U	<0.0059	J	U
		<0.0066	U		<0.0036	U		<0.0061	U		<0.0061	J	U
		0.014			<0.0036	U		0.0025	J		<0.0061	U	
		0.012			<0.0035	U		0.00099	J		<0.006	U	

SEE LAST PAGE OF TABLE FOR NOTES

TABLE 6
CUMULATIVE SUMMARY OF SOIL VAPOR ANALYTICAL DETECTIONS AND SCREENING RESULTS: PUBLIC WORKS YARD AND WRR - VOCs

Location	Depth	2,2,4-Trimethylpentane			Vinyl chloride			m,p-Xylenes			o-Xylenes		
					4.8			820			790		
		Result (mg/m^3)	Lab Quals	URS Quals	Result (mg/m^3)	Lab Quals	URS Quals	Result (mg/m^3)	Lab Quals	URS Quals	Result (mg/m^3)	Lab Quals	URS Quals
VMP-41	30 ft	0.013			<0.0024	U		0.007			0.0028	J	
		0.0038	J		<0.004	U		0.0018	J		<0.0068	U	
		0.02			<0.0036	U		<0.0061	U		<0.0061	U	
		0.11			<0.0036	U		<0.0062	U		<0.0062	U	
		0.036			<0.0038	U		0.012			0.0063	J	
		0.0066			<0.0034	U		<0.0059	U		<0.0059	U	
VMP-55	20 ft	370			<8.8	U		<15	U		<15	U	
		700			<15	U		<25	U		<25	U	
		830			<2	U		<3.4	U		<3.4	U	
		170			<0.56	U		0.89	J		0.33	J	

Notes

Lab Qualifiers

J = Estimated value; results between the MDL and RL

U = Compound analyzed for but not detected above the RL

ND, UJ = Non-detected compound associated with low bias in the continuing calibration verification

URS Qualifiers

J = Estimated detection

UJ = Estimated non-detect

U = Non-detect due to blank contamination

SEE LAST PAGE OF TABLE FOR NOTES

TABLE 7
CUMULATIVE SUMMARY OF SOIL VAPOR ANALYTICAL RESULTS - NATURAL GASES

Location	Depth	Sample ID	Sample Date	Carbon Dioxide			Carbon Monoxide			Ethane			Ethene			Helium		
				Result %	Lab Quals	URS Quals	Result %	Lab Quals	URS Quals	Result %	Lab Quals	URS Quals	Result %	Lab Quals	URS Quals	Result %	Lab Quals	URS Quals
VMP-1	5 ft	VMP-1-5	11/2/2009	4.5			<0.024	U		<0.0024	U		<0.0024	U		1.6		
		VMP-1-5-082510	8/25/2010	3			<0.026	U		<0.0026	U		<0.0026	U		0.95		
		VMP-1-5-111710	11/17/2010	1			<0.026	U		<0.0026	U		<0.0026	U		3.3		
		VMP-1-5-020411	2/4/2011	8			<0.02	U		0.00015	J		<0.002	U		0.036	J	
		VMP-1-5-041211	4/12/2011	1.8			<0.026	U		<0.0026	U		<0.0026	U		0.54		
		VMP-1-5-080111	8/1/2011	7.8			<0.026	U		<0.0026	U		<0.0026	U		0.59		
		VMP-1-5-110311	11/3/2011	7.4			<0.018	U		0.00087	J		<0.0018	U		0.017	J	
		VMP-1-5-013012	1/30/2012	12			<0.018	U		0.00086	J		<0.0018	U		0.026	J	
		VMP-1-5-041312	4/13/2012	2			<0.018	U		<0.0018	U		<0.0018	U		0.05	J	
		VMP-1-5-071612	7/16/2012	1.8			<0.024	U		<0.0024	U		<0.0024	U		1.1		
		VMP-1-5-101112	10/11/2012	0.37			<0.028	U		<0.0028	U		<0.0028	U		0.094		
		VMP-1-5-012113	1/21/2013	0.34			<0.13	U		<0.0026	U		<0.0026	U		0.17		
		VMP-1-5-012313-R	1/23/2013	3.1			<0.12	U		0.00074	J		<0.0023	U		<0.12	U	
		VMP-1-5-050813	5/8/2013	1.3			<0.029	U		<0.0029	U		<0.0029	U		0.047	J	
		VMP-1-5-072913	7/29/2013	3.3			<0.03	U		<0.003	U		<0.003	U		0.012	J	
		VMP-1-5-072913-Dup	7/29/2013	3.2			<0.03	U		<0.003	U		<0.003	U		0.014	J	
		VMP-1-5-110413	11/4/2013	1.2			<0.024	U		<0.0024	U		<0.0024	U		0.16		
	8.5 ft	VMP-1-8.5	11/2/2009	12			<0.023	U		<0.0023	U		<0.0023	U		<0.11	U	
		VMP-1-8.5-082510	8/25/2010	4.8			<0.026	U		<0.0026	U		<0.0026	U		4.1		
		VMP-1-8.5-111710	11/17/2010	4.8			<0.025	U		<0.0025	U		<0.0025	U		1.9		
		VMP-1-8.5-111710-Dup	11/17/2010	4.6			<0.025	U		<0.0025	U		<0.0025	U		1.9		
		VMP-1-8.5-020411	2/4/2011	11			<0.024	U		0.00031	J		<0.0024	U		0.025	J	
		VMP-1-8.5-041211	4/12/2011	4.2			<0.026	U		<0.0026	U		<0.0026	U		0.057	J	
		VMP-1-8.5-080111	8/1/2011	13			<0.029	U		0.00067	J		<0.0029	U		0.017	J	
		VMP-1-8.5-080111-Dup	8/1/2011	13			<0.028	U		0.00065	J		<0.0028	U		0.015	J	
		VMP-1-8.5-110311	11/3/2011	12			<0.016	U		0.002			<0.0016	U		0.0025	J	
		VMP-1-8.5-013012	1/30/2012	11			<0.018	U		0.00088	J		<0.0018	U		0.0064	J	
		VMP-1-8.5-041612	4/16/2012	4.4			<0.021	U		<0.0021	U		<0.0021	U		0.037	J	
		VMP-1-8.5-041612-Dup	4/16/2012	4.5			<0.021	U		<0.0021	U		<0.0021	U		0.097	J	
		VMP-1-8.5-071612	7/16/2012	3.3			<0.025	U		<0.0025	U		<0.0025	U		0.063	J	
		VMP-1-8.5-101112	10/11/2012	1.8			<0.028	U		<0.0028	U		<0.0028	U		0.023	J	
		VMP-1-8.5-012113	1/21/2013	0.48			<0.25	U		<0.005	U		<0.005	U		0.99		
		VMP-1-8.5-012313-R	1/23/2013	3.3			<0.12	U		<0.0023	U		<0.0023	U		0.0094	J	
		VMP-1-8.5-050813	5/8/2013	2.4			<0.03	U		<0.003	U		<0.003	U		0.032	J	
		VMP-1-8.5-072913	7/29/2013	3.6			<0.03	U		<0.003	U		<0.003	U		<0.15	U	
		VMP-1-8.5-110413	11/4/2013	0.98			<0.024	U		<0.0024	U		<0.0024	U		<0.12	U	

SEE LAST PAGE OF TABLE FOR NOTES

TABLE 7
CUMULATIVE SUMMARY OF SOIL VAPOR ANALYTICAL RESULTS - NATURAL GASES

Location	Depth	Sample ID	Sample Date	Carbon Dioxide			Carbon Monoxide			Ethane			Ethene			Helium		
				Result %	Lab Quals	URS Quals	Result %	Lab Quals	URS Quals	Result %	Lab Quals	URS Quals	Result %	Lab Quals	URS Quals	Result %	Lab Quals	URS Quals
VMP-1	23.5 ft	VMP-1-23.5	11/2/2009	9.8			<0.024	U		0.0038			<0.0024	U		<0.12	U	
		VMP - 1 - 23.5 - 083010	8/30/2010	8.1			<0.027	U		0.0052			<0.0027	U		0.032	J	
		VMP-1-23.5-111810	11/17/2010	1.6			<0.025	U		<0.0025	U		<0.0025	U		0.86		
		VMP-1-23.5-020411	2/4/2011	8.9			<0.023	U		0.0052			<0.0023	U		0.016	J	
		VMP-1-23.5-041211	4/12/2011	7.4		J	<0.027	U		0.00072	J		<0.0027	U		0.15		
		VMP-1-23.5-041211-DUP	4/12/2011	10		J	<0.024	U		0.0011	J		<0.0024	U		0.023	J	
		VMP-1-23.5-080111	8/1/2011	9.3			<0.026	U		0.0057			<0.0026	U		0.16		
		VMP-1-23.5-110611	11/6/2011	10			<0.018	U		0.0029			<0.0018	U		0.089	J	
		VMP-1-23.5-013112	1/31/2012	9.1			<0.017	U		0.0023			<0.0017	U		<0.084	U	
		VMP-1-23.5-041612	4/16/2012	12			<0.019	U		<0.0019	U		<0.0019	U		0.086	J	
		VMP-1-23.5-071612	7/16/2012	7.7			<0.019	U		0.0012	J		<0.0019	U		1		
		VMP-1-23.5-102412	10/24/2012	1.3			<0.029	U		0.00057	J		<0.0029	U		0.14		
		VMP-1-23.5-012113	1/21/2013	0.39		J	<0.13	U	UJ	<0.0027	U	UJ	<0.0027	U	UJ	6.2		J
		VMP-1-23.5-012313-R	1/23/2013	8.5			<0.13	U		0.0035			<0.0026	U		<0.13	U	
		VMP-1-23.5-050813	5/8/2013	6.2			<0.031	U		<0.0031	U		<0.0031	U		0.032	J	
		VMP-1-23.5-050813-Dup	5/8/2013	6.3			<0.029	U		<0.0029	U		<0.0029	U		0.035	J	
		VMP-1-23.5-072913	7/29/2013	4.9			<0.03	U		<0.003	U		<0.003	U		<0.15	U	
		VMP-1-23.5-110413	11/4/2013	1.8			<0.024	U		<0.0024	U		<0.0024	U		<0.12	U	
	38.5 ft	VMP-1-38.5	11/2/2009	5.6			<0.022	U		0.017			<0.0022	U		0.23		
		VMP-1-38.5-073112	7/31/2012	1.7			<0.019	U		<0.0019	U		<0.0019	U		<0.094	U	
		VMP-1-38.5-102612	10/26/2012	0.29			<0.026	U		0.00068	J		<0.0026	U		1.2		
		VMP-1-38.5-012113	1/21/2013	0.13		J	<0.13	U	UJ	<0.0026	U	UJ	<0.0026	U	UJ	6.6		J
		VMP-1-38.5-012313-R	1/23/2013	3.2			<0.12	U		0.0021	J		<0.0024	U		<0.12	U	
		VMP-1-38.5-050913	5/9/2013	4.5			<0.027	U		0.013			<0.0027	U		<0.13	U	
VMP-2	5 ft	VMP-2-5	11/2/2009	7.8			<0.023	U		<0.0023	U		<0.0023	U		2.4		
		VMP - 2 - 5 - 083110	8/31/2010	10			<0.027	U		0.00086	J		<0.0027	U		0.039	J	
		VMP-2-5-111610	11/16/2010	11			<0.026	U		0.0021	J		<0.0026	U		0.32		
		VMP-2-5-020411	2/4/2011	10			<0.028	U		0.00055	J		<0.0028	U		0.013	J	
		VMP-2-5-041311	4/13/2011	3.3			<0.028	U		<0.0028	U		<0.0028	U		0.04	J	
		VMP-2-5-080211	8/2/2011	12			<0.029	U		0.0018	J		<0.0029	U		0.0082	J	
		VMP-2-5-110711	11/7/2011	5.3			<0.017	U		<0.0017	U		<0.0017	U		0.019	J	
		VMP-2-5-012512	1/25/2012	12			<0.016	U		<0.0016	U		<0.0016	U		<0.078	U	
		VMP-2-5-042512	4/25/2012	6.8			<0.029	U		<0.0029	U		<0.0029	U		0.12	J	
		VMP-2-5-071612	7/16/2012	1.5			<0.025	U		<0.0025	U		<0.0025	U		0.025	J	
		VMP-2-5-102412	10/24/2012	0.2			<0.029	U		<0.0029	U		<0.0029	U		0.054	J	
		VMP-2-5-013113	1/31/2013	0.32			<0.14	U		<0.0028	U		<0.0028	U		0.22		
		VMP-2-5-050613	5/6/2013	0.2			<0.026	U		<0.0026	U		<0.0026	U		0.029	J	

SEE LAST PAGE OF TABLE FOR NOTES

TABLE 7
CUMULATIVE SUMMARY OF SOIL VAPOR ANALYTICAL RESULTS - NATURAL GASES

Location	Depth	Sample ID	Sample Date	Carbon Dioxide			Carbon Monoxide			Ethane			Ethene			Helium		
				Result %	Lab Quals	URS Quals	Result %	Lab Quals	URS Quals	Result %	Lab Quals	URS Quals	Result %	Lab Quals	URS Quals	Result %	Lab Quals	URS Quals
VMP-2	8.5 ft	VMP-2-8.5	11/3/2009	2.5			<0.02	U		<0.002	U		<0.002	U		1.2		
		VMP-2-8.5-D	11/3/2009	2.7			<0.022	U		<0.0022	U		<0.0022	U		1.3		
		VMP - 2 - 8.5 - 083110	8/31/2010	11			<0.028	U		0.0025	J		<0.0028	U		0.025	J	
		VMP-2-8.5-111610	11/16/2010	11			<0.025	U		0.0032			<0.0025	U		0.011	J	
		VMP-2-8.5-020411	2/4/2011	11			<0.026	U		0.0011	J		<0.0026	U		0.86		
		VMP-2-8.5-041311	4/13/2011	10			<0.024	U		<0.0024	U		<0.0024	U		0.028	J	
		VMP-2-8.5-080211	8/2/2011	9.8			<0.021	U		0.0029			<0.0021	U		0.0091	J	
		VMP-2-8.5-110711	11/7/2011	9			<0.017	U		<0.0017	U		<0.0017	U		0.024	J	
		VMP-2-8.5-012612	1/26/2012	12			<0.016	U		0.00037	J		<0.0016	U		<0.08	U	
		VMP-2-8.5-012612-DUP	1/26/2012	12			<0.016	U		0.00034	J		<0.0016	U		<0.08	U	
		VMP-2-8.5-041612	4/16/2012	1.8			<0.02	U		<0.002	U		<0.002	U		0.015	J	
		VMP-2-8.5-041612-Dup	4/16/2012	1.8			<0.02	U		<0.002	U		<0.002	U		0.017	J	
		VMP-2-8.5-071612	7/16/2012	6			<0.028	U		<0.0028	U		<0.0028	U		0.013	J	
		VMP-2-8.5-071612-Dup	7/16/2012	6.1			<0.025	U		<0.0025	U		<0.0025	U		0.016	J	
		VMP-2-8.5-102312	10/23/2012	0.62			<0.029	U		<0.0029	U		<0.0029	U		0.039	J	
		VMP-2-8.5-020513	2/5/2013	1.8			<0.15	U		<0.003	U		<0.003	U		<0.15	U	
		VMP-2-8.5-050613	5/6/2013	0.8			<0.028	U		<0.0028	U		<0.0028	U		0.023	J	
		VMP-2-8.5-050613-Dup	5/6/2013	0.79			<0.027	U		<0.0027	U		<0.0027	U		0.023	J	
	22 ft	VMP-2-22	11/3/2009	10			<0.022	U		<0.0022	U		<0.0022	U		<0.11	U	
		VMP - 2 - 22 - 083110	8/31/2010	10			<0.028	U		0.004			<0.0028	U		0.041	J	
		VMP-2-22-111610	11/16/2010	11			<0.026	U		0.0038			<0.0026	U		<0.13	U	
		VMP-2-22-020411	2/4/2011	11			<0.024	U		0.0016	J		<0.0024	U		0.01	J	
		VMP-2-22-041311	4/13/2011	11			<0.026	U		0.0013	J		<0.0026	U		0.049	J	
		VMP-2-22-080211	8/2/2011	9.7			<0.028	U		0.0041			<0.0028	U		0.021	J	
		VMP-2-22-110711	11/7/2011	3.7			<0.017	U		0.00039	J		<0.0017	U		0.0062	J	
		VMP-2-22-012612	1/26/2012	12			<0.016	U		0.00073	J		<0.0016	U		0.033	J	
		VMP-2-22-042712	4/27/2012	3.8			<0.022	U		<0.0022	U		<0.0022	U		0.0089	J	
		VMP-2-22-071612	7/16/2012	5.6			<0.026	U		<0.0026	U		<0.0026	U		0.031	J	
		VMP-2-22-102312	10/23/2012	3.7			<0.029	U		<0.0029	U		<0.0029	U		0.052	J	
		VMP-2-22-013113	1/31/2013	2.5			<0.13	U		<0.0027	U		<0.0027	U		<0.13	U	
		VMP-2-22-050613	5/6/2013	1.6			<0.028	U		<0.0028	U		<0.0028	U		<0.14	U	
		VMP-2-22-081213	8/12/2013	1.6			<0.031	U		<0.0031	U		<0.0031	U		<0.15	U	
		VMP-2-22-111513	11/15/2013	0.72			<0.027	U		<0.0027	U		<0.0027	U		3.3		
	42 ft	VMP-2-42	11/3/2009	5			<0.022	U		0.02			<0.0022	U		<0.11	U	
		VMP-2-42-013113	1/31/2013	6.2			<0.12	U		0.012			<0.0025	U		<0.12	U	
		VMP-2-42-050613	5/6/2013	5.6			<0.028	U		0.0074			<0.0028	U		0.01	J	

SEE LAST PAGE OF TABLE FOR NOTES

TABLE 7
CUMULATIVE SUMMARY OF SOIL VAPOR ANALYTICAL RESULTS - NATURAL GASES

Location	Depth	Sample ID	Sample Date	Carbon Dioxide			Carbon Monoxide			Ethane			Ethene			Helium		
				Result %	Lab Quals	URS Quals	Result %	Lab Quals	URS Quals	Result %	Lab Quals	URS Quals	Result %	Lab Quals	URS Quals	Result %	Lab Quals	URS Quals
VMP-3	5 ft	VMP-3-5	11/3/2009	8.5			<0.027	U		<0.0027	U		<0.0027	U		0.18		
		VMP-3-5-090910	9/9/2010	12			<0.021	U		0.0018	J		<0.0021	U		0.5		
		VMP-3-5-112210	11/22/2010	8			<0.027	U		0.0028			<0.0027	U		1.5		
		VMP-3-5-020911	2/9/2011	4.2			<0.024	U		0.00094	J		<0.0024	U		0.57		
		VMP-3-5-041411	4/14/2011	9.8			<0.026	U		0.0053			<0.0026	U		0.48		
		VMP-3-5-080211	8/2/2011	13			<0.063	U		<0.0063	U		<0.0063	U		0.025	J	
		VMP-3-5-110811	11/8/2011	3.1			<0.017	U		<0.0017	U		<0.0017	U		0.003	J	
		VMP-3-5-110811-DUP	11/8/2011	3			<0.018	U		<0.0018	U		<0.0018	U		0.0035	J	
		VMP-3-5-012712	1/27/2012	1.9			<0.018	U		<0.0018	U		<0.0018	U		<0.088	U	
		VMP-3-5-041912	4/19/2012	1.9			<0.026	U		<0.0026	U		<0.0026	U		0.038	J	
		VMP-3-5-072712	7/27/2012	0.37			<0.02	U		<0.002	U		<0.002	U		0.33		
		VMP-3-5-060413	6/4/2013	0.59			<0.032	U		<0.0032	U		<0.0032	U		0.027	J	
		VMP-3-5-072913	7/29/2013	1.1			<0.03	U		<0.003	U		<0.003	U		0.054	J	
		VMP-3-5-110613	11/6/2013	0.64			<0.026	U		<0.0026	U		<0.0026	U		0.01	J	
	10 ft	VMP-3-10	6/21/2010	7.9			<0.03	U		0.01			<0.003	U		<0.15	U	
		VMP 3-10-091010	9/10/2010	9.2			<0.024	U		0.012			<0.0024	U		<0.12	U	
		VMP-3-10-092010	9/20/2010	8.3			<0.025	U		0.011			<0.0025	U		<0.12	J	U
		VMP-3-10-112210	11/22/2010	8.7			<0.026	U		0.011			<0.0026	U		0.044	J	
		VMP-3-10-112210-Dup	11/22/2010	8.3			<0.026	U		0.0098			<0.0026	U		0.018	J	
		VMP-3-10-020811	2/8/2011	8.2			<0.023	U		0.0072			<0.0023	U		0.1	J	
		VMP-3-10-041311	4/13/2011	8.2			<0.027	U		0.0092			<0.0027	U		0.098	J	
		VMP-3-10-080311	8/3/2011	14			<0.021	U		<0.0021	U		<0.0021	U		0.29		
		VMP-3-10-110811	11/8/2011	5			<0.018	U		<0.0018	U		<0.0018	U		0.051	J	
		VMP-3-10-012712	1/27/2012	2			<0.017	U		<0.0017	U		<0.0017	U		<0.084	U	
		VMP-3-10-042012	4/20/2012	1.4			<0.022	U		<0.0022	U		<0.0022	U		0.14		
		VMP-3-10-072312	7/23/2012	1.9			<0.02	U		<0.002	U		<0.002	U		0.94		
		VMP-3-10-101812	10/18/2012	0.76			<0.03	U		<0.003	U		<0.003	U		0.024	J	
		VMP-3-10-020613	2/6/2013	0.34			<0.14	U		<0.0028	U		<0.0028	U		<0.14	U	
		VMP-3-10-060413	6/4/2013	1.6			<0.03	U		<0.003	U		<0.003	U		<0.15	U	
		VMP-3-10-072913	7/29/2013	2.4			<0.029	U		<0.0029	U		<0.0029	U		<0.15	U	
		VMP-3-10-110613	11/6/2013	0.45			<0.027	U		<0.0027	U		<0.0027	U		<0.13	U	

TABLE 7
CUMULATIVE SUMMARY OF SOIL VAPOR ANALYTICAL RESULTS - NATURAL GASES

Location	Depth	Sample ID	Sample Date	Carbon Dioxide			Carbon Monoxide			Ethane			Ethene			Helium		
				Result %	Lab Quals	URS Quals	Result %	Lab Quals	URS Quals	Result %	Lab Quals	URS Quals	Result %	Lab Quals	URS Quals	Result %	Lab Quals	URS Quals
VMP-3	22 ft	VMP-3-22	11/4/2009	8.7			<0.023	U		0.012			<0.0023	U		<0.12	U	
		VMP-3-22-092010	9/20/2010	8			<0.024	U		0.013			<0.0024	U		<0.12	J	U
		VMP-3-22-112210	11/22/2010	8.2			<0.023	U		0.011			<0.0023	U		0.02	J	
		VMP-3-22-020811	2/8/2011	7.9			<0.045	U		0.013			<0.0045	U		0.013	J	
		VMP-3-22-041511	4/15/2011	7.8			<0.025	U		0.012			<0.0025	U		0.028	J	
		VMP-3-22-080611	8/6/2011	2.4			<0.032	U		<0.0032	U		<0.0032	U		0.13	J	
		VMP-3-22-110811	11/8/2011	1			<0.023	U		<0.0023	U		<0.0023	U		<0.12	U	
		VMP-3-22-013012	1/30/2012	6.8			<0.018	U		<0.0018	U		<0.0018	U		0.0072	J	
		VMP-3-22-042012	4/20/2012	0.97			<0.023	U		<0.0023	U		<0.0023	U		0.016	J	
		VMP-3-22-072312	7/23/2012	0.89			<0.02	U		<0.002	U		<0.002	U		0.13		
		VMP-3-22-101812	10/18/2012	2.9			<0.03	U		<0.003	U		<0.003	U		0.02	J	
		VMP-3-22-020613	2/6/2013	2.6			<0.14	U		<0.0029	U		<0.0029	U		<0.14	U	
		VMP-3-22-060413	6/4/2013	2			<0.028	U		<0.0028	U		<0.0028	U		0.11	J	
		VMP-3-22-060413-Dup	6/4/2013	2			<0.03	U		<0.003	U		<0.003	U		0.1	J	
		VMP-3-22-072913	7/29/2013	2.7			<0.028	U		<0.0028	U		<0.0028	U		0.015	J	
		VMP-3-22-110613	11/6/2013	1.4			<0.027	U		<0.0027	U		<0.0027	U		<0.13	U	
		VMP-3-22-110613-Dup	11/6/2013	1.2			<0.026	U		<0.0026	U		<0.0026	U		1.4		
	31.5 ft	VMP-3-31.5	11/4/2009	5.6			<0.025	U		0.02			<0.0025	U		<0.12	U	
		VMP-3-31.5-090910	9/9/2010	4.4			<0.021	U		0.017			<0.0021	U		0.018	J	
		VMP-3-31.5-112210	11/22/2010	4.9			<0.026	U		0.017			<0.0026	U		0.024	J	
		VMP-3-31.5-020911	2/9/2011	6.4			<0.02	U		0.014			<0.002	U		0.016	J	
		VMP-3-31.5-041411	4/14/2011	5.7			<0.025	U		0.016			<0.0025	U		0.019	J	
		VMP-3-31.5-041411-DUP	4/14/2011	5.7			<0.025	U		0.016			<0.0025	U		0.066	J	
		VMP-3-31.5-080211	8/2/2011	4.7			<0.028	U		0.017			<0.0028	U		0.035	J	
		VMP-3-31.5-080211-Dup	8/2/2011	4.6			<0.028	U		0.017			<0.0028	U		0.041	J	
		VMP-3-31.5-110811	11/8/2011	0.37			<0.018	U		0.00079	J		<0.0018	U		0.02	J	
		VMP-3-31.5-012712	1/27/2012	5.9			<0.017	U		0.0026			<0.0017	U		<0.083	U	
		VMP-3-31.5-041912	4/19/2012	7.6			<0.019	U		0.0062			<0.0019	U		1.3		
		VMP-3-31.5-041912-Dup	4/19/2012	7.6			<0.018	U		0.0051			<0.0018	U		1.4		
		VMP-3-31.5-072312	7/23/2012	7.7			<0.018	U		0.0018			<0.0018	U		0.014	J	
		VMP-3-31.5-101912	10/19/2012	2.8			<0.028	U		<0.0028	U		<0.0028	U		<0.14	U	
		VMP-3-31.5-020713	2/7/2013	9.9			<0.13	U		0.0006	J		<0.0026	U		<0.13	U	
		VMP-3-31.5-060413	6/4/2013	9.2			<0.028	U		0.00032	J		<0.0028	U		<0.14	U	
		VMP-3-31.5-072913	7/29/2013	9.3			<0.03	U		0.00017	J		<0.003	U		<0.15	U	
		VMP-3-31.5-110613	11/6/2013	10			<0.025	U		<0.0025	U		<0.0025	U		0.015	J	
	39 ft	VMP-3-39	11/4/2009	5.6			<0.025	U		0.021			<0.0025	U		<0.12	U	
		VMP-3-39-101912	10/19/2012	8.1			<0.028	U		0.005			<0.0028	U		0.058	J	
		VMP-3-39-021213	2/12/2013	9.5			<0.13	U		0.0023	J		<0.0026	U		<0.13	U	
		VMP-3-39-060413	6/4/2013	7.5			<0.028	U		0.00029	J		<0.0028	U		1.5		
		VMP-3-39-072913	7/29/2013	8.8			<0.028	U		0.00018	J		<0.0028	U		<0.14	U	
		VMP-3-39-110613	11/6/2013	10			<0.025	U		0.006			<0.0025	U		<0.13	U	

SEE LAST PAGE OF TABLE FOR NOTES

TABLE 7
CUMULATIVE SUMMARY OF SOIL VAPOR ANALYTICAL RESULTS - NATURAL GASES

Location	Depth	Sample ID	Sample Date	Carbon Dioxide			Carbon Monoxide			Ethane			Ethene			Helium		
				Result %	Lab Quals	URS Quals	Result %	Lab Quals	URS Quals	Result %	Lab Quals	URS Quals	Result %	Lab Quals	URS Quals	Result %	Lab Quals	URS Quals
VMP-4	5 ft	VMP-4-5	11/5/2009	0.69			<0.025	U		<0.0025	U		<0.0025	U		34		
		VMP-4-5-082510	8/25/2010	13			<0.029	U		0.0005	J		<0.0029	U		0.026	J	
		VMP-4-5-112210	11/22/2010	13			<0.027	U		0.0052			<0.0027	U		0.024	J	
		VMP-4-5-021411	2/14/2011	4.8			<0.025	U		0.00027	J		<0.0025	U		2.9		
		VMP-4-5-041911	4/19/2011	12			<0.026	U		0.0044			<0.0026	U		0.031	J	
		VMP-4-5-080311	8/3/2011	11			<0.031	U		<0.0031	U		<0.0031	U		0.012	J	
		VMP-4-5-110911	11/9/2011	0.056			<0.022	U		<0.0022	U		<0.0022	U		0.077	J	
		VMP-4-5-013012	1/30/2012	9.5			<0.018	U		<0.0018	U		<0.0018	U		0.058	J	
		VMP-4-5-042512	4/25/2012	1.5			<0.029	U		<0.0029	U		<0.0029	U		0.054	J	
		VMP-4-5-072512	7/25/2012	2.1			<0.021	U		<0.0021	U		<0.0021	U		0.04	J	
		VMP-4-5-101812	10/18/2012	0.74			<0.031	U		<0.0031	U		<0.0031	U		0.5		
		VMP-4-5-020713	2/7/2013	0.24			<0.16	U		<0.0033	U		<0.0033	U		<0.16	U	
		VMP-4-5-050913	5/9/2013	0.94			<0.031	U		<0.0031	U		<0.0031	U		0.078	J	
		VMP-4-5-080113	8/1/2013	1.7			<0.03	U		<0.003	U		<0.003	U		0.5		
		VMP-4-5-120313-R	12/3/2013	0.23			<0.029	U		<0.0029	U		<0.0029	U		0.052	J	
	12 ft	VMP-4-12	11/5/2009	9.6			<0.025	U		<0.0025	U		<0.0025	U		0.26		
		VMP-4-12-082510	8/25/2010	14			<0.025	U		0.0039			<0.0025	U		0.042	J	
		VMP-4-12-112310	11/23/2010	13			<0.026	U		0.0036			<0.0026	U		<0.13	U	
		VMP-4-12-021411	2/14/2011	9			<0.026	U		0.0016	J		<0.0026	U		0.35		
		VMP-4-12-041911	4/19/2011	11			<0.025	U		0.0046			<0.0025	U		0.035	J	
		VMP-4-12-080311	8/3/2011	15			<0.029	U		0.0018	J		<0.0029	U		1		
		VMP-4-12-080311-Dup	8/3/2011	15			<0.029	U		0.0018	J		<0.0029	U		1		
		VMP-4-12-110911	11/9/2011	8.5			<0.018	U		0.000082	J		<0.0018	U		4.8		
		VMP-4-12-013012	1/30/2012	11			<0.018	U		0.00016	J		<0.0018	U		0.11		
		VMP-4-12-041812	4/18/2012	1.7			<0.027	U		<0.0027	U		<0.0027	U		0.027	J	
		VMP-4-12-072312	7/23/2012	2.7			<0.018	U		<0.0018	U		<0.0018	U		0.84		
		VMP-4-12-101812	10/18/2012	0.98			<0.03	U		<0.003	U		<0.003	U		0.52		
		VMP-4-12-101812-Dup	10/18/2012	1			<0.031	U		<0.0031	U		<0.0031	U		0.59		
		VMP-4-12-020713	2/7/2013	0.61			<0.13	U		<0.0027	U		<0.0027	U		0.055	J	
		VMP-4-12-020713-DUP	2/7/2013	0.61			<0.14	U		<0.0028	U		<0.0028	U		0.038	J	
		VMP-4-12-050913	5/9/2013	0.91			<0.03	U		<0.003	U		<0.003	U		0.041	J	
		VMP-4-12-080113	8/1/2013	2.1			<0.03	U		<0.003	U		<0.003	U		0.65		
		VMP-4-12-120313-R	12/3/2013	0.39			<0.028	U		<0.0028	U		<0.0028	U		0.44		

SEE LAST PAGE OF TABLE FOR NOTES

TABLE 7
CUMULATIVE SUMMARY OF SOIL VAPOR ANALYTICAL RESULTS - NATURAL GASES

Location	Depth	Sample ID	Sample Date	Carbon Dioxide			Carbon Monoxide			Ethane			Ethene			Helium		
				Result %	Lab Quals	URS Quals	Result %	Lab Quals	URS Quals	Result %	Lab Quals	URS Quals	Result %	Lab Quals	URS Quals	Result %	Lab Quals	URS Quals
VMP-4	23.5 ft	VMP-4-23.5	11/5/2009	6.7			<0.023	U		0.021			<0.0023	U		<0.12	U	
		VMP - 4 - 23.5 - 083110	8/31/2010	6.1			<0.029	U		0.018			<0.0029	U		<0.14	J	U
		VMP-4-23.5-112310	11/23/2010	6.7			<0.023	U		0.021			<0.0023	U		0.01	J	
		VMP-4-23.5-021411	2/14/2011	6.5			<0.021	U		0.021			<0.0021	U		0.022	J	
		VMP-4-23.5-042011	4/20/2011	6			<0.023	U		0.019			<0.0023	U		0.85		J
		VMP-4-23.5-042011-DUP	4/20/2011	6			<0.023	U		0.02			<0.0023	U		0.06	J	J
		VMP-4-23.5-080611	8/6/2011	5.9			<0.028	U		0.02			<0.0028	U		0.01	J	
		VMP-4-23.5-110911	11/9/2011	5.6			<0.017	U		0.0097			<0.0017	U		0.043	J	
		VMP-4-23.5-013012	1/30/2012	8.4			<0.018	U		0.0047			<0.0018	U		0.01	J	
		VMP-4-23.5-013012-DUP	1/30/2012	8.5			<0.018	U		0.0047			<0.0018	U		<0.088	U	
		VMP-4-23.5-041912	4/19/2012	12			<0.02	U		0.00015	J		<0.002	U		0.015	J	
		VMP-4-23.5-072312	7/23/2012	10			<0.019	U		0.000067	J		0.00022	J		0.01	J	
		VMP-4-23.5-101812	10/18/2012	7.5			<0.029	U		<0.0029	U		0.00006	J		0.031	J	
		VMP-4-23.5-020713	2/7/2013	6.2			<0.13	U		<0.0026	U		<0.0026	U		<0.13	U	
		VMP-4-23.5-051513	5/15/2013	6.2			<0.031	U		<0.0031	U		<0.0031	U		<0.16	U	
		VMP-4-23.5-080113	8/1/2013	5			<0.029	U		<0.0029	U		<0.0029	U		0.078	J	
		VMP-4-23.5-080113-Dup	8/1/2013	5			<0.029	U		<0.0029	U		<0.0029	U		0.12	J	
		VMP-4-23.5-110713	11/7/2013	3.6			<0.029	U		<0.0029	U		<0.0029	U		<0.14	U	
	39 ft	VMP-4-39	11/5/2009	6.6			<0.024	U		0.02			<0.0024	U		<0.12	U	
		VMP-4-39-042111	4/21/2011	6.1			<0.025	U		0.021			<0.0025	U		0.018	J	
		VMP-4-39-041912	4/19/2012	12			<0.02	U		0.0004	J		<0.002	U		0.018	J	
		VMP-4-39-072312	7/23/2012	12			<0.019	U		0.00023	J		0.00029	J		<0.096	U	
		VMP-4-39-101812	10/18/2012	8.8			<0.03	U		0.0005	J		0.000087	J		0.048		
		VMP-4-39-101812-Dup	10/18/2012	8.7			<0.028	U		0.00049	J		0.000089	J		0.012	J	
		VMP-4-39-020713	2/7/2013	9.1			<0.13	U		0.00024	J		0.00012	J		0.072	J	
		VMP-4-39-051513	5/15/2013	5			<0.029	U		<0.0029	U		<0.0029	U		<0.14	U	
		VMP-4-39-110713	11/7/2013	3.3			<0.027	U		0.00018	J		<0.0027	U		<0.13	U	
VMP-5	5 ft	VMP-5-5	11/5/2009	14			<0.022	U		<0.0022	U		<0.0022	U		<0.11	U	
		VMP-5-5-090910	9/9/2010	12			<0.026	U		0.0036			<0.0026	U		1.6		
		VMP-5-5-112210	11/22/2010	13			<0.026	U		0.0046			<0.0026	U		0.01	J	
		VMP-5-5-021611	2/16/2011	8			<0.025	U		<0.0025	U		<0.0025	U		0.47		
		VMP-5-5-042111	4/21/2011	2			<0.026	U		<0.0026	U		<0.0026	U		0.1	J	
		VMP-5-5-080511	8/5/2011	7.9			<0.025	U		<0.0025	U		<0.0025	U		0.2		
		VMP-5-5-111111	11/11/2011	14			<0.019	U		<0.0019	U		<0.0019	U		0.019	J	
		VMP-5-5-013012	1/30/2012	7.7			<0.019	U		<0.0019	U		<0.0019	U		<0.094	U	
		VMP-5-5-041112	4/11/2012	0.36			<0.024	U		<0.0024	U		<0.0024	U		1.4		
		VMP-5-5-071312	7/13/2012	0.53			<0.027	U		<0.0027	U		<0.0027	U		0.99		
		VMP-5-5-101212	10/12/2012	0.1			<0.025	U		<0.0025	U		<0.0025	U		1.5		
		VMP-5-5-012513	1/25/2013	0.13			<0.13	U		<0.0026	U		<0.0026	U		0.084	J	
		VMP-5-5-042913	4/29/2013	0.1			<0.028	U		<0.0028	U		<0.0028	U		0.094	J	
		VMP-5-5-082313-R	8/23/2013	0.44			<0.031	U		<0.0031	U		<0.0031	U		0.19		
		VMP-5-5-110513	11/5/2013	0.16			<0.024	U		<0.0024	U		<0.0024	U		0.093	J	

SEE LAST PAGE OF TABLE FOR NOTES

TABLE 7
CUMULATIVE SUMMARY OF SOIL VAPOR ANALYTICAL RESULTS - NATURAL GASES

Location	Depth	Sample ID	Sample Date	Carbon Dioxide			Carbon Monoxide			Ethane			Ethene			Helium		
				Result %	Lab Quals	URS Quals	Result %	Lab Quals	URS Quals	Result %	Lab Quals	URS Quals	Result %	Lab Quals	URS Quals	Result %	Lab Quals	URS Quals
VMP-5	12.5 ft	VMP-5-12.5	11/6/2009	13			<0.026	U		0.004			<0.0026	U		<0.13	U	
		VMP-5-12.5-D	11/6/2009	13			<0.023	U		0.004			<0.0023	U		<0.12	U	
		VMP-5-12.5-090910	9/9/2010	14			<0.026	U		0.0032			<0.0026	U		0.039	J	
		VMP-5-12.5-112310	11/23/2010	12			<0.026	U		<0.0026	U		<0.0026	U		0.026	J	
		VMP-5-12.5-021611	2/16/2011	13			<0.024	U		0.00031	J		<0.0024	U		0.04	J	
		VMP-5-12.5-042111	4/21/2011	6.9			<0.028	U		<0.0028	U		<0.0028	U		0.089	J	
		VMP-5-12.5-080611	8/6/2011	12			<0.025	U		0.0034			<0.0025	U		0.013	J	
		VMP-5-12.5-111111	11/11/2011	14			<0.018	U		<0.0018	U		<0.0018	U		0.014	J	
		VMP-5-12.5-013012	1/30/2012	8.2			<0.02	U		<0.002	U		<0.002	U		0.016	J	
		VMP-5-12.5-041112	4/11/2012	0.64			<0.022	U		<0.0022	U		<0.0022	U		0.16		
		VMP-5-12.5-071212	7/12/2012	0.76			<0.021	U		<0.0021	U		<0.0021	U		4.6		
		VMP-5-12.5-101112	10/11/2012	0.16			<0.064	U		<0.0064	U		<0.0064	U		0.5		
		VMP-5-12.5-012413	1/24/2013	0.16			<0.13	U		<0.0026	U		<0.0026	U		<0.13	U	
		VMP-5-12.5-042913	4/29/2013	0.14			<0.029	U		<0.0029	U		<0.0029	U		0.27		
		VMP-5-12.5-080113	8/1/2013	0.48			<0.031	U		<0.0031	U		<0.0031	U		0.52		
		VMP-5-12.5-110513	11/5/2013	0.18			<0.026	U		<0.0026	U		<0.0026	U		0.24		
	31 ft	VMP-5-31	11/6/2009	10			<0.024	U		0.014			<0.0024	U		<0.12	U	
		VMP-5-31-090910	9/9/2010	9			<0.022	U		0.015			<0.0022	U		<0.11	J	U
		VMP-5-31-112310	11/23/2010	9.2			<0.024	U		0.012			<0.0024	U		0.012	J	
		VMP-5-31-021611	2/16/2011	9.2			<0.028	U		0.015			<0.0028	U		0.022	J	
		VMP-5-31-042111	4/21/2011	9			<0.026	U		0.012			<0.0026	U		0.015	J	
		VMP-5-31-080611	8/6/2011	9.2			<0.028	U		0.013			<0.0028	U		0.01	J	
		VMP-5-31-111111	11/11/2011	10			<0.018	U		0.0073			<0.0018	U		0.39		
		VMP-5-31-013012	1/30/2012	10			<0.018	U		0.0034			<0.0018	U		<0.09	U	
		VMP-5-31-041112	4/11/2012	12			<0.019	U		<0.0019	U		<0.0019	U		0.096		
		VMP-5-31-071212	7/12/2012	7			<0.02	U		<0.002	U		<0.002	U		0.062	J	
		VMP-5-31-101112	10/11/2012	4			<0.028	U		<0.0028	U		<0.0028	U		0.068		
		VMP-5-31-012413	1/24/2013	3.6			<0.13	U		<0.0025	U		<0.0025	U		<0.13	U	
		VMP-5-31-042913	4/29/2013	1.8			<0.029	U		<0.0029	U		<0.0029	U		0.034	J	
		VMP-5-31-080113	8/1/2013	4.1			<0.03	U		<0.003	U		<0.003	U		<0.15	U	
		VMP-5-31-110513	11/5/2013	1.9			<0.026	U		<0.0026	U		<0.0026	U		<0.13	U	
		VMP-5-31-110513-Dup	11/5/2013	1.8			<0.025	U		<0.0025	U		<0.0025	U		<0.13	U	

SEE LAST PAGE OF TABLE FOR NOTES

TABLE 7
CUMULATIVE SUMMARY OF SOIL VAPOR ANALYTICAL RESULTS - NATURAL GASES

Location	Depth	Sample ID	Sample Date	Carbon Dioxide			Carbon Monoxide			Ethane			Ethene			Helium		
				Result %	Lab Quals	URS Quals	Result %	Lab Quals	URS Quals	Result %	Lab Quals	URS Quals	Result %	Lab Quals	URS Quals	Result %	Lab Quals	URS Quals
VMP-5	40 ft	VMP-5-40	11/6/2009	9.2			<0.033	U		0.012			<0.0033	U		<0.16	U	
		VMP-5-40-042111	4/21/2011	8.3			<0.028	U		0.011			<0.0028	U		1.4		
		VMP-5-40-013012	1/30/2012	11			<0.019	U		0.0034			<0.0019	U		0.81		
		VMP-5-40-041212	4/12/2012	11			<0.019	U		<0.0019	U		<0.0019	U		0.77		
		VMP-5-40-071212	7/12/2012	6.3			<0.02	U		<0.002	U		<0.002	U		0.097	J	
		VMP-5-40-101112	10/11/2012	3.5			<0.03	U		<0.003	U		<0.003	U		0.046		
		VMP-5-40-012513	1/25/2013	3.6			<0.13	U		<0.0026	U		<0.0026	U		0.19		
		VMP-5-40-012513-Dup	1/25/2013	3.7			<0.13	U		<0.0025	U		<0.0025	U		0.079	J	
		VMP-5-40-042913	4/29/2013	2.4			<0.038	U		<0.0038	U		<0.0038	U		<0.19	U	
		VMP-5-40-080113	8/1/2013	3.4			<0.031	U		<0.0031	U		<0.0031	U		0.028	J	
		VMP-5-40-110513	11/5/2013	2.3			<0.024	U		<0.0024	U		<0.0024	U		<0.12	U	
VMP-6	5 ft	VMP-6-5	11/6/2009	13			<0.024	U		<0.0024	U		<0.0024	U		<0.12	U	
		VMP-6-5-090810	9/8/2010	15			<0.026	U		0.00049	J		<0.0026	U		<0.13	J	U
		VMP-6-5-111610	11/16/2010	14			<0.028	U		0.0012	J		<0.0028	U		0.074	J	
		VMP-6-5-020711	2/7/2011	1.7			<0.024	U		<0.0024	U		<0.0024	U		0.42		
		VMP-6-5-040811	4/8/2011	2			<0.026	U		<0.0026	U		<0.0026	U		0.44		
		VMP-6-5-080411	8/4/2011	3.4			<0.027	U		<0.0027	U		<0.0027	U		0.59		
		VMP-6-5-110911	11/9/2011	1.8			<0.016	U		<0.0016	U		<0.0016	U		0.55		
		VMP-6-5-013112	1/31/2012	9.4			<0.017	U		<0.0017	U		<0.0017	U		0.02	J	
		VMP-6-5-041212	4/12/2012	0.18			<0.02	U		<0.002	U		<0.002	U		0.17		
		VMP-6-5-071612	7/16/2012	0.31			<0.027	U		<0.0027	U		<0.0027	U		0.12	J	
		VMP-6-5-101012	10/10/2012	0.096			<0.028	U		<0.0028	U		<0.0028	U		1.6		
		VMP-6-5-021213	2/12/2013	0.086			<0.12	U		<0.0025	U		<0.0025	U		<0.12	U	
	10 ft	VMP-6-10	11/6/2009	14			<0.026	U		<0.0026	U		<0.0026	U		<0.13	U	
		VMP-6-10-090810	9/8/2010	15			<0.024	U		0.0012	J		<0.0024	U		<0.12	J	U
		VMP-6-10-111710	11/17/2010	9.8			<0.026	U		<0.0026	U		<0.0026	U		0.092	J	
		VMP-6-10-020711	2/7/2011	8.5			<0.025	U		<0.0025	U		<0.0025	U		0.67		
		VMP-6-10-040811	4/8/2011	11			<0.03	U		<0.003	U		<0.003	U		0.04	J	
		VMP-6-10-080411	8/4/2011	15			<0.026	U		0.0011	J		<0.0026	U		0.05	J	
		VMP-6-10-111011	11/10/2011	9.5			<0.017	U		<0.0017	U		<0.0017	U		0.068	J	
		VMP-6-10-013112	1/31/2012	15			<0.018	U		0.00027	J		<0.0018	U		<0.09	U	
		VMP-6-10-041212	4/12/2012	2			<0.02	U		<0.002	U		<0.002	U		0.078	J	
		VMP-6-10-071612	7/16/2012	1.8			<0.035	U		<0.0035	U		<0.0035	U		0.079	J	
		VMP-6-10-101112	10/11/2012	0.54			<0.029	U		<0.0029	U		<0.0029	U		0.078		
		VMP-6-10-020513	2/5/2013	0.34			<0.14	U		<0.0028	U		<0.0028	U		1.7		
		VMP-6-10-051513	5/15/2013	0.49			<0.028	U		<0.0028	U		<0.0028	U		0.024	J	
		VMP-6-10-080813	8/8/2013	1.1			<0.028	U		<0.0028	U		<0.0028	U		0.068	J	
		VMP-6-10-110513	11/5/2013	0.35			<0.026	U		<0.0026	U		<0.0026	U		<0.13	U	

SEE LAST PAGE OF TABLE FOR NOTES

TABLE 7
CUMULATIVE SUMMARY OF SOIL VAPOR ANALYTICAL RESULTS - NATURAL GASES

Location	Depth	Sample ID	Sample Date	Carbon Dioxide			Carbon Monoxide			Ethane			Ethene			Helium		
				Result %	Lab Quals	URS Quals	Result %	Lab Quals	URS Quals	Result %	Lab Quals	URS Quals	Result %	Lab Quals	URS Quals	Result %	Lab Quals	URS Quals
VMP-6	31.5 ft	VMP-6-31.5	11/9/2009	14			<0.022	U		0.003			<0.0022	U		<0.11	U	
		VMP-6-31.5-090810	9/8/2010	14			<0.026	U		0.0032			<0.0026	U		<0.13	U	
		VMP-6-31.5-111710	11/17/2010	13			<0.025	U		0.003			<0.0025	U		0.012	J	
		VMP-6-31.5-020711	2/7/2011	13			<0.024	U		0.0023	J		<0.0024	U		0.01	J	
		VMP-6-31.5-041111	4/11/2011	13			<0.028	U		0.0021	J		<0.0028	U		0.08	J	
		VMP-6-31.5-080411	8/4/2011	12			<0.028	U		0.0024	J		<0.0028	U		0.015	J	
		VMP-6-31.5-111011	11/10/2011	14			<0.017	U		0.0023			<0.0017	U		0.0076	J	
		VMP-6-31.5-013112	1/31/2012	14			<0.017	U		0.0018			<0.0017	U		<0.086	U	
		VMP-6-31.5-041212	4/12/2012	10			<0.018	U		<0.0018	U		<0.0018	U		0.073	J	
		VMP-6-31.5-071612	7/16/2012	7.5			<0.024	U		<0.0024	U		<0.0024	U		0.069	J	
		VMP-6-31.5-101112	10/11/2012	5.5			<0.028	U		<0.0028	U		<0.0028	U		0.034		
		VMP-6-31.5-020513	2/5/2013	7.5			<0.13	U		<0.0026	U		<0.0026	U		<0.13	U	
		VMP-6-31.5-042913	4/29/2013	6.1			<0.03	U		<0.003	U		<0.003	U		<0.15	U	
		VMP-6-31.5-080813	8/8/2013	3.4			<0.03	U		<0.003	U		<0.003	U		<0.15	U	
		VMP-6-31.5-110513	11/5/2013	2.4			<0.024	U		<0.0024	U		<0.0024	U		0.042	J	
	39 ft	VMP-6-39	11/9/2009	15			<0.023	U		0.0033			<0.0023	U		<0.11	U	
		VMP-6-39-041111	4/11/2011	12			<0.027	U		0.0022	J		<0.0027	U		0.083	J	
		VMP-6-39-013112	1/31/2012	14			<0.017	U		0.0023			<0.0017	U		<0.086	U	
		VMP-6-39-041212	4/12/2012	12			<0.02	U		0.000059	J		<0.002	U		0.13		
		VMP-6-39-071612	7/16/2012	10			<0.026	U		<0.0026	U		<0.0026	U		0.053	J	
		VMP-6-39-071612-Dup	7/16/2012	10			<0.027	U		<0.0027	U		<0.0027	U		0.079	J	
		VMP-6-39-101112	10/11/2012	9.4			<0.035	U		<0.0035	U		<0.0035	U		0.12		
		VMP-6-39-020513	2/5/2013	12			<0.13	U		<0.0026	U		<0.0026	U		<0.13	U	
		VMP-6-39-050913	5/9/2013	7.6			<0.027	U		<0.0027	U		<0.0027	U		0.035	J	
		VMP-6-39-050913-Dup	5/9/2013	8.3			<0.029	U		<0.0029	U		<0.0029	U		0.03	J	
		VMP-6-39-080813-Dup	8/8/2013	4.6			<0.028	U		<0.0028	U		<0.0028	U		0.046	J	
		VMP-6-39-081513	8/15/2013	4.2			<0.03	U		<0.003	U		<0.003	U		0.042	J	
		VMP-6-39-110513	11/5/2013	4.8			<0.026	U		<0.0026	U		<0.0026	U		<0.13	U	

SEE LAST PAGE OF TABLE FOR NOTES

TABLE 7
CUMULATIVE SUMMARY OF SOIL VAPOR ANALYTICAL RESULTS - NATURAL GASES

Location	Depth	Sample ID	Sample Date	Carbon Dioxide			Carbon Monoxide			Ethane			Ethene			Helium		
				Result %	Lab Quals	URS Quals	Result %	Lab Quals	URS Quals	Result %	Lab Quals	URS Quals	Result %	Lab Quals	URS Quals	Result %	Lab Quals	URS Quals
VMP-7	5 ft	VMP-7-5	11/9/2009	1.7			<0.023	U		<0.0023	U		<0.0023	U		2.7		
		VMP-7-5-082610	8/26/2010	2.7			<0.026	U		<0.0026	U		<0.0026	U		1.9		
		VMP-7-5-111910	11/19/2010	14			<0.024	U		<0.0024	U		<0.0024	U		0.76		
		VMP-7-5-020711	2/7/2011	2.6			<0.026	U		<0.0026	U		<0.0026	U		0.082	J	
		VMP-7-5-040711	4/7/2011	5.3			<0.027	U		<0.0027	U		<0.0027	U		0.025	J	
		VMP-7-5-080211	8/2/2011	16			<0.029	U		0.00035	J		<0.0029	U		0.014	J	
		VMP-7-5-111011	11/10/2011	13			<0.022	U		<0.0022	U		<0.0022	U		<0.11	U	
		VMP-7-5-111011-DUP	11/10/2011	12			<0.016	U		<0.0016	U		<0.0016	U		0.012	J	
		VMP-7-5-013112	1/31/2012	11			<0.018	U		<0.0018	U		<0.0018	U		<0.088	U	
		VMP-7-5-041212	4/12/2012	0.59			<0.019	U		<0.0019	U		<0.0019	U		0.15		
		VMP-7-5-073112	7/31/2012	0.14			<0.02	U		<0.002	U		<0.002	U		0.59		
		VMP-7-5-101012	10/10/2012	0.23			<0.03	U		<0.003	U		<0.003	U		0.032		
		VMP-7-5-060613	6/6/2013	0.22			<0.029	U		<0.0029	U		<0.0029	U		0.03	J	
		VMP-7-5-073013	7/30/2013	0.4			<0.027	U		<0.0027	U		<0.0027	U		<0.14	U	
		VMP-7-5-102213	10/22/2013	0.25			<0.027	U		<0.0027	U		<0.0027	U		<0.14	U	
	13.5 ft	VMP-7-13.5	11/9/2009	16			<0.022	U		<0.0022	U		<0.0022	U		<0.11	U	
		VMP-7-13.5-082610	8/26/2010	16			<0.029	U		0.000083	J		<0.0029	U		0.041	J	
		VMP-7-13.5-111910	11/19/2010	16			<0.024	U		0.00025	J		<0.0024	U		0.014	J	
		VMP-7-13.5-020711	2/7/2011	9.5			<0.025	U		<0.0025	U		<0.0025	U		0.0099	J	
		VMP-7-13.5-040711	4/7/2011	11			<0.026	U		<0.0026	U		<0.0026	U		0.033	J	
		VMP-7-13.5-080311	8/3/2011	17			<0.029	U		0.00029	J		<0.0029	U		0.012	J	
		VMP-7-13.5-111011	11/10/2011	16			<0.016	U		<0.0016	U		<0.0016	U		0.0033	J	
		VMP-7-13.5-013112	1/31/2012	15			<0.018	U		<0.0018	U		<0.0018	U		0.41		J
		VMP-7-13.5-013112-DUP	1/31/2012	15			<0.018	U		<0.0018	U		<0.0018	U		<0.092	U	UJ
		VMP-7-13.5-041212	4/12/2012	0.69			<0.018	U		<0.0018	U		<0.0018	U		0.046	J	
		VMP-7-13.5-041312-DUP	4/12/2012	0.8			<0.019	U		<0.0019	U		<0.0019	U		0.052	J	
		VMP-7-13.5-072012	7/20/2012	1.4			<0.019	U		<0.0019	U		<0.0019	U		0.034	J	
		VMP-7-13.5-101012	10/10/2012	0.44			<0.028	U		<0.0028	U		<0.0028	U		0.028		
		VMP-7-13.5-021313	2/13/2013	0.23			<0.14	U		<0.0028	U		<0.0028	U		0.022	J	
		VMP-7-13.5-060513	6/5/2013	0.59			<0.031	U		<0.0031	U		<0.0031	U		0.03	J	
		VMP-7-13.5-073013	7/30/2013	0.84			<0.027	U		<0.0027	U		<0.0027	U		0.02	J	
		VMP-7-13.5-110113	11/1/2013	0.34			<0.028	U		<0.0028	U		<0.0028	U		<0.14	U	

SEE LAST PAGE OF TABLE FOR NOTES

TABLE 7
CUMULATIVE SUMMARY OF SOIL VAPOR ANALYTICAL RESULTS - NATURAL GASES

Location	Depth	Sample ID	Sample Date	Carbon Dioxide			Carbon Monoxide			Ethane			Ethene			Helium		
				Result %	Lab Quals	URS Quals	Result %	Lab Quals	URS Quals	Result %	Lab Quals	URS Quals	Result %	Lab Quals	URS Quals	Result %	Lab Quals	URS Quals
VMP-7	29.5 ft	VMP-7-29.5	11/9/2009	17			<0.023	U		<0.0023	U		<0.0023	U		<0.11	U	
		VMP - 7 - 29.5 - 083110	8/31/2010	15			<0.025	U		0.00058	J		<0.0025	U		<0.12	J	U
		VMP-7-29.5-111910	11/19/2010	16			<0.025	U		0.00068	J		<0.0025	U		0.011	J	
		VMP-7-29.5-020711	2/7/2011	15			<0.026	U		0.00032	J		<0.0026	U		0.2		
		VMP-7-29.5-040711	4/7/2011	13			<0.025	U		0.00022	J		<0.0025	U		0.016	J	
		VMP-7-29.5-080311	8/3/2011	15			<0.03	U		0.00071	J		<0.003	U		0.0071	J	
		VMP-7-29.5-111111	11/11/2011	16			<0.018	U		0.00026	J		<0.0018	U		0.0032	J	
		VMP-7-29.5-020112	2/1/2012	15			<0.018	U		0.00016	J		<0.0018	U		<0.088	U	
		VMP-7-29.5-041312	4/13/2012	8.8			<0.018	U		<0.0018	U		<0.0018	U		0.062	J	
		VMP-7-29.5-072012	7/20/2012	5.6			<0.019	U		<0.0019	U		<0.0019	U		0.014	J	
		VMP-7-29.5-072012-Dup	7/20/2012	5.8			<0.019	U		<0.0019	U		<0.0019	U		0.02	J	
		VMP-7-29.5-101012	10/10/2012	4.5			<0.029	U		<0.0029	U		<0.0029	U		0.078		
		VMP-7-29.5-060613	6/6/2013	2.2			<0.03	U		<0.003	U		<0.003	U		<0.15	U	
		VMP-7-29.5-073013	7/30/2013	2.6			<0.027	U		<0.0027	U		<0.0027	U		<0.14	U	
		VMP-7-29.5-102213	10/22/2013	2.1			<0.027	U		<0.0027	U		<0.0027	U		<0.13	U	
	38 ft	VMP-7-38	11/9/2009	3.2			<0.024	U		<0.0024	U		<0.0024	U		<0.12	U	
		VMP-7-38-020711	2/7/2011	16			<0.022	U		0.00063	J		<0.0022	U		0.0087	J	
		VMP-7-38-040711	4/7/2011	15			<0.026	U		0.00028	J		<0.0026	U		0.013	J	
		VMP-7-38-020112	2/1/2012	15			<0.017	U		0.00017	J		<0.0017	U		<0.084	U	
		VMP-7-38-042512	4/25/2012	0.64			<0.024	U		<0.0024	U		<0.0024	U		0.034	J	
		VMP-7-38-042512-Dup	4/25/2012	0.54			<0.024	U		<0.0024	U		<0.0024	U		0.04	J	
		VMP-7-38-101112	10/11/2012	0.17			<0.027	U		<0.0027	U		<0.0027	U		0.11		
		VMP-7-38-060613	6/6/2013	4			<0.032	U		<0.0032	U		<0.0032	U		0.1	J	
		VMP-7-38-073013	7/30/2013	3.5			0.016	J		<0.0028	U		<0.0028	U		<0.14	U	
		VMP-7-38-110113	11/1/2013	2.7			<0.028	U		<0.0028	U		<0.0028	U		<0.14	U	
VMP-8	5 ft	VMP-8-5	11/10/2009	5.1			<0.023	U		<0.0023	U		<0.0023	U		<0.12	U	
		VMP - 8 - 5 - 083010	8/30/2010	7.3			<0.027	U		<0.0027	U		<0.0027	U		0.039	J	
		VMP-8-5-111810	11/17/2010	2			<0.023	U		<0.0023	U		<0.0023	U		0.14		
		VMP-8-5-021011	2/10/2011	4			<0.025	U		<0.0025	U		<0.0025	U		0.018	J	
		VMP-8-5-040711	4/7/2011	2.9			<0.028	U		<0.0028	U		<0.0028	U		0.032	J	
		VMP-8-5-072711	7/27/2011	8.8			<0.03	U		<0.003	U		<0.003	U		0.018	J	
		VMP-8-5-110311	11/3/2011	0.61			<0.017	U		<0.0017	U		<0.0017	U		<0.086	U	
		VMP-8-5-012312	1/23/2012	1.1			<0.019	U		<0.0019	U		<0.0019	U		0.46		
		VMP-8-5-041012	4/10/2012	2.1			<0.024	U		<0.0024	U		<0.0024	U		0.076	J	
		VMP-8-5-071312	7/13/2012	2.1			<0.016	U		<0.0016	U		<0.0016	U		22		
		VMP-8-5-073112	7/31/2012	3.5			<0.021	U		<0.0021	U		<0.0021	U		0.0093	J	
		VMP-8-5-100412	10/4/2012	2			<0.028	U		<0.0028	U		<0.0028	U		0.11	J	
		VMP-8-5-100412-Dup	10/4/2012	2			<0.026	U		<0.0026	U		<0.0026	U		0.051	J	
		VMP-8-5-012413	1/24/2013	0.33			<0.13	U		<0.0027	U		<0.0027	U		<0.13	U	
		VMP-8-5-042513	4/25/2013	0.12			<0.029	U		<0.0029	U		<0.0029	U		<0.14	U	
		VMP-8-5-073013	7/30/2013	0.25			<0.027	U		<0.0027	U		<0.0027	U		0.047	J	
		VMP-8-5-102213	10/22/2013	0.34			<0.027	U		<0.0027	U		<0.0027	U		<0.13	U	

SEE LAST PAGE OF TABLE FOR NOTES

TABLE 7
CUMULATIVE SUMMARY OF SOIL VAPOR ANALYTICAL RESULTS - NATURAL GASES

Location	Depth	Sample ID	Sample Date	Carbon Dioxide			Carbon Monoxide			Ethane			Ethene			Helium		
				Result %	Lab Quals	URS Quals	Result %	Lab Quals	URS Quals	Result %	Lab Quals	URS Quals	Result %	Lab Quals	URS Quals	Result %	Lab Quals	URS Quals
VMP-8	9.5 ft	VMP-8-9.5	11/10/2009	9			<0.022	U		<0.0022	U		<0.0022	U		0.79		
		VMP - 8 - 9.5 - 083010	8/30/2010	8.4			<0.051	U		<0.0051	U		<0.0051	U		<0.25	J	U
		VMP - 8 - 9.5 - 083010-DUP	8/30/2010	9.1			<0.025	U		<0.0025	U		<0.0025	U		0.024	J	
		VMP-8-9.5-111810	11/17/2010	8.5			<0.024	U		<0.0024	U		<0.0024	U		0.026	J	
		VMP-8-9.5-021011	2/10/2011	7.9			<0.025	U		<0.0025	U		<0.0025	U		0.015	J	
		VMP-8-9.5-040711	4/7/2011	7.4			<0.028	U		<0.0028	U		<0.0028	U		0.043	J	
		VMP-8-9.5-072711	7/27/2011	7.2			<0.04	U		<0.004	U		<0.004	U		0.0098	J	
		VMP-8-9.5-110311	11/3/2011	6.5			<0.017	U		<0.0017	U		<0.0017	U		0.0035	J	
		VMP-8-9.5-012312	1/23/2012	6.2			<0.018	U		<0.0018	U		<0.0018	U		<0.092	U	
		VMP-8-9.5-041012	4/10/2012	5.3			<0.024	U		<0.0024	U		<0.0024	U		0.06	J	
		VMP-8-9.5-071312	7/13/2012	5.8			<0.019	U		<0.0019	U		<0.0019	U		0.092	J	
		VMP-8-9.5-071312-Dup	7/13/2012	5.6			<0.018	U		<0.0018	U		<0.0018	U		0.026	J	
		VMP-8-9.5-100412	10/4/2012	4.4			<0.03	U		<0.003	U		<0.003	U		0.032	J	
		VMP-8-9.5-012413	1/24/2013	3.4			<0.13	U		<0.0025	U		<0.0025	U		0.051	J	
		VMP-8-9.5-012413-Dup	1/24/2013	3.4			<0.13	U		<0.0027	U		<0.0027	U		0.054	J	
		VMP-8-9.5-042513	4/25/2013	2.2			<0.027	U		<0.0027	U		<0.0027	U		0.025	J	
		VMP-8-9.5-073013	7/30/2013	2.5			<0.027	U		<0.0027	U		<0.0027	U		<0.14	U	
		VMP-8-9.5-102213	10/22/2013	1.8			<0.027	U		<0.0027	U		<0.0027	U		<0.13	U	
	23.5 ft	VMP-8-23.5	11/10/2009	10			<0.024	U		<0.0024	U		<0.0024	U		<0.12	U	
		VMP - 8 - 23.5 - 083010	8/30/2010	9.3			<0.026	U		<0.0026	U		<0.0026	U		0.036	J	
		VMP-8-23.5-111910	11/19/2010	9.9			<0.025	U		<0.0025	U		<0.0025	U		0.028	J	
		VMP-8-23.5-021011	2/10/2011	9.3			<0.027	U		<0.0027	U		<0.0027	U		0.02	J	
		VMP-8-23.5-040711	4/7/2011	8.3			<0.025	U		<0.0025	U		<0.0025	U		0.029	J	
		VMP-8-23.5-040711-DUP	4/7/2011	11			<0.06	U		<0.006	U		<0.006	U		1.2		
		VMP-8-23.5-081011	8/10/2011	8.8			<0.026	U		<0.0026	U		<0.0026	U		0.0086	J	
		VMP-8-23.5-110611	11/6/2011	9.4			<0.019	U		<0.0019	U		<0.0019	U		0.006	J	
		VMP-8-23.5-012312	1/23/2012	7.6			<0.019	U		<0.0019	U		<0.0019	U		<0.096	U	
		VMP-8-23.5-041012	4/10/2012	6.3			<0.024	U		<0.0024	U		<0.0024	U		0.13		
		VMP-8-23.5-071312	7/13/2012	6.3			<0.021	U		<0.0021	U		<0.0021	U		0.048	J	
		VMP-8-23.5-100412	10/4/2012	5.9			<0.029	U		<0.0029	U		<0.0029	U		0.14	J	
		VMP-8-23.5-012413	1/24/2013	4.8			<0.14	U		<0.0029	U		<0.0029	U		<0.14	U	
		VMP-8-23.5-050113	5/1/2013	4.2			<0.03	U		<0.003	U		<0.003	U		0.022	J	
		VMP-8-23.5-073013	7/30/2013	4.6			<0.027	U		<0.0027	U		<0.0027	U		0.026	J	
		VMP-8-23.5-073013-Dup	7/30/2013	4.7			<0.027	U		<0.0027	U		<0.0027	U		0.025	J	
		VMP-8-23.5-102213	10/22/2013	3.8			<0.027	U		<0.0027	U		<0.0027	U		<0.14	U	

SEE LAST PAGE OF TABLE FOR NOTES

TABLE 7
CUMULATIVE SUMMARY OF SOIL VAPOR ANALYTICAL RESULTS - NATURAL GASES

Location	Depth	Sample ID	Sample Date	Carbon Dioxide			Carbon Monoxide			Ethane			Ethene			Helium		
				Result %	Lab Quals	URS Quals	Result %	Lab Quals	URS Quals	Result %	Lab Quals	URS Quals	Result %	Lab Quals	URS Quals	Result %	Lab Quals	URS Quals
VMP-9	5 ft	VMP-9-5	11/11/2009	3.8			<0.022	U		<0.0022	U		<0.0022	U		11		
		VMP-9-5-082610	8/26/2010	10			<0.023	U		<0.0023	U		<0.0023	U		0.012	J	
		VMP-9-5-111910	11/19/2010	14			<0.024	U		<0.0024	U		<0.0024	U		0.042	J	
		VMP-9-5-020811	2/8/2011	1.5			<0.022	U		<0.0022	U		<0.0022	U		0.01	J	
		VMP-9-5-040611	4/6/2011	10			<0.061	U		<0.0061	U		<0.0061	U		0.034	J	
		VMP-9-5-080211	8/2/2011	15			<0.03	U		<0.003	U		<0.003	U		0.015	J	
		VMP-9-5-110411	11/4/2011	3			<0.018	U		<0.0018	U		<0.0018	U		0.0093	J	
		VMP-9-5-012612	1/26/2012	12			<0.015	U		<0.0015	U		<0.0015	U		<0.074	U	
		VMP-9-5-041112	4/11/2012	0.34			<0.023	U		<0.0023	U		<0.0023	U		0.22		
		VMP-9-5-071312	7/13/2012	0.045			<0.019	U		<0.0019	U		<0.0019	U		0.014	J	
		VMP-9-5-101012	10/10/2012	0.21			<0.029	U		<0.0029	U		<0.0029	U		0.089		
		VMP-9-5-012513	1/25/2013	0.16	J	J	<0.21	U	UJ	0.00013	J	J	<0.0042	U	UJ	0.28	J	J
		VMP-9-5-021513	2/15/2013	0.16			<0.14	U		<0.0028	U		<0.0028	U		<0.14	U	
		VMP-9-5-050113	5/1/2013	0.065			<0.029	U		<0.0029	U		<0.0029	U		0.056	J	
		VMP-9-5-073013	7/30/2013	0.33			<0.029	U		<0.0029	U		<0.0029	U		<0.15	U	
		VMP-9-5-102213	10/22/2013	0.15			<0.027	U		<0.0027	U		<0.0027	U		0.012	J	
		VMP-9-5-122013-R	12/20/2013	0.095			<0.035	U		<0.0035	U		<0.0035	U		0.022	J	
	11.5 ft	VMP-9-11.5	11/11/2009	12			<0.028	U		<0.0028	U		<0.0028	U		2.5		
		VMP-9-11.5-082610	8/26/2010	15			<0.026	U		0.00015	J		<0.0026	U		0.042	J	
		VMP-9-11.5-111910	11/19/2010	16			<0.027	U		<0.0027	U		<0.0027	U		0.021	J	
		VMP-9-11.5-020911	2/9/2011	10			<0.027	U		<0.0027	U		<0.0027	U		0.024	J	
		VMP-9-11.5-020911-DUP	2/9/2011	9.9			<0.021	U		<0.0021	U		<0.0021	U		0.0097	J	
		VMP-9-11.5-040611	4/6/2011	13			<0.059	U		<0.0059	U		<0.0059	U		0.035	J	
		VMP-9-11.5-080211	8/2/2011	15			<0.028	U		0.0002	J		<0.0028	U		0.013	J	
		VMP-9-11.5-110411	11/4/2011	8.2			<0.018	U		<0.0018	U		<0.0018	U		0.0058	J	
		VMP-9-11.5-012612	1/26/2012	14			<0.016	U		<0.0016	U		<0.0016	U		0.048	J	
		VMP-9-11.5-041112	4/11/2012	1			<0.023	U		<0.0023	U		<0.0023	U		0.43		
		VMP-9-11.5-071312	7/13/2012	1.4			<0.021	U		<0.0021	U		<0.0021	U		0.14		
		VMP-9-11.5-101012	10/10/2012	0.43			<0.036	U		<0.0036	U		<0.0036	U		0.24		
		VMP-9-11.5-012513	1/25/2013	0.3			<0.12	U		<0.0023	U		<0.0023	U		<0.12	U	
		VMP-9-11.5-012513-DUP	1/25/2013	0.31			<0.13	U		<0.0025	U		<0.0025	U		0.027	J	
		VMP-9-11.5-050113	5/1/2013	0.26			<0.03	U		<0.003	U		<0.003	U		0.26		
		VMP-9-11.5-073013	7/30/2013	1.1			<0.03	U		<0.003	U		<0.003	U		<0.15	U	
		VMP-9-11.5-102213	10/22/2013	0.33			<0.026	U		<0.0026	U		<0.0026	U		0.029	J	
		VMP-9-11.5-122013-R	12/20/2013	0.15			<0.026	U		<0.0026	U		<0.0026	U		0.16		

SEE LAST PAGE OF TABLE FOR NOTES

TABLE 7
CUMULATIVE SUMMARY OF SOIL VAPOR ANALYTICAL RESULTS - NATURAL GASES

Location	Depth	Sample ID	Sample Date	Carbon Dioxide			Carbon Monoxide			Ethane			Ethene			Helium		
				Result %	Lab Quals	URS Quals	Result %	Lab Quals	URS Quals	Result %	Lab Quals	URS Quals	Result %	Lab Quals	URS Quals	Result %	Lab Quals	URS Quals
VMP-9	25.5 ft	VMP-9-25.5	11/10/2009	17			<0.022	U		<0.0022	U		<0.0022	U		<0.11	U	
		VMP-9-25.5-D	11/10/2009	16			<0.025	U		<0.0025	U		<0.0025	U		<0.12	U	
		VMP-9-25.5-082610	8/26/2010	14			<0.024	U		0.00042	J		<0.0024	U		0.012	J	J
		VMP-9-25.5-082610-DUP	8/26/2010	14			<0.026	U		0.0004	J		<0.0026	U		0.04	J	J
		VMP-9-25.5-111910	11/19/2010	15			<0.028	U		0.0002	J		<0.0028	U		<0.14	U	
		VMP-9-25.5-020911	2/9/2011	15			<0.025	U		<0.0025	U		<0.0025	U		0.011	J	
		VMP-9-25.5-040811	4/8/2011	12			<0.026	U		<0.0026	U		<0.0026	U		9.2		
		VMP-9-25.5-080211	8/2/2011	14			<0.028	U		0.00024	J		<0.0028	U		0.012	J	
		VMP-9-25.5-110711	11/7/2011	16			<0.019	U		0.000059	J		<0.0019	U		0.0034	J	
		VMP-9-25.5-110711-DUP	11/7/2011	15			<0.016	U		0.000055	J		<0.0016	U		0.0058	J	
		VMP-9-25.5-012612	1/26/2012	15			<0.016	U		<0.0016	U		<0.0016	U		<0.08	U	
		VMP-9-25.5-041112	4/11/2012	3.2			<0.023	U		<0.0023	U		<0.0023	U		0.082	J	
		VMP-9-25.5-071312	7/13/2012	3			<0.026	U		<0.0026	U		<0.0026	U		0.088	J	
		VMP-9-25.5-071312-Dup	7/13/2012	3			<0.026	U		<0.0026	U		<0.0026	U		0.076	J	
		VMP-9-25.5-101012	10/10/2012	1.6			<0.026	U		<0.0026	U		<0.0026	U		0.033		
		VMP-9-25.5-013013	1/30/2013	1.3			<0.14	U		0.000062	J		<0.0028	U		<0.14	U	
		VMP-9-25.5-050113	5/1/2013	0.6			<0.03	U		<0.003	U		<0.003	U		0.023	J	
		VMP-9-25.5-050113-Dup	5/1/2013	0.61			<0.031	U		<0.0031	U		<0.0031	U		0.022	J	
		VMP-9-25.5-073013	7/30/2013	2			<0.029	U		<0.0029	U		<0.0029	U		<0.15	U	
		VMP-9-25.5-102213	10/22/2013	0.97			<0.026	U		<0.0026	U		<0.0026	U		<0.13	U	
		VMP-9-25.5-102213-Dup	10/22/2013	0.99			<0.027	U		<0.0027	U		<0.0027	U		<0.13	U	
	38.5 ft	VMP-9-38.5	11/10/2009	17			<0.022	U		<0.0022	U		<0.0022	U		<0.11	U	
		VMP-9-38.5-020911	2/9/2011	16			<0.021	U		0.00011	J		<0.0021	U		<0.1	U	
		VMP-9-38.5-040811	4/8/2011	15			<0.028	U		<0.0028	U		<0.0028	U		0.11	J	
		VMP-9-38.5-012612	1/26/2012	15			<0.017	U		<0.0017	U		<0.0017	U		<0.084	U	
		VMP-9-38.5-041112	4/11/2012	7.8			<0.021	U		<0.0021	U		<0.0021	U		0.036	J	
		VMP-9-38.5-071312	7/13/2012	5.5			<0.028	U		<0.0028	U		<0.0028	U		0.1	J	
		VMP-9-38.5-101012	10/10/2012	5.9			<0.028	U		<0.0028	U		<0.0028	U		0.024	J	
		VMP-9-38.5-013013	1/30/2013	5.9			<0.14	U		0.000066	J		<0.0028	U		<0.14	U	
		VMP-9-38.5-050113	5/1/2013	4			<0.031	U		<0.0031	U		<0.0031	U		0.04	J	
		VMP-9-38.5-073113	7/31/2013	3.1			<0.03	U		<0.003	U		<0.003	U		<0.15	U	
		VMP-9-38.5-102213	10/22/2013	3.1			<0.028	U		<0.0028	U		<0.0028	U		<0.14	U	

SEE LAST PAGE OF TABLE FOR NOTES

TABLE 7
CUMULATIVE SUMMARY OF SOIL VAPOR ANALYTICAL RESULTS - NATURAL GASES

Location	Depth	Sample ID	Sample Date	Carbon Dioxide			Carbon Monoxide			Ethane			Ethene			Helium		
				Result %	Lab Quals	URS Quals	Result %	Lab Quals	URS Quals	Result %	Lab Quals	URS Quals	Result %	Lab Quals	URS Quals	Result %	Lab Quals	URS Quals
VMP-10	5 ft	VMP-10-5	11/11/2009	3.9			<0.022	U		<0.0022	U		<0.0022	U		<0.11	U	
		VMP-10-5-090710	9/7/2010	5.2			<0.026	U		<0.0026	U		<0.0026	U		<0.13	J	U
		VMP-10-5-111810	11/17/2010	3.2			<0.024	U		<0.0024	U		<0.0024	U		0.024	J	
		VMP-10-5-021011	2/10/2011	3.8			<0.024	U		<0.0024	U		<0.0024	U		0.0094	J	
		VMP-10-5-040511	4/5/2011	0.38			<0.022	U		<0.0022	U		<0.0022	U		0.29		
		VMP-10-5-07/2911	7/29/2011	3.8			<0.052	U		<0.0052	U		<0.0052	U		0.16	J	
		VMP-10-5-110411	11/4/2011	2.5			<0.014	U		<0.0014	U		<0.0014	U		0.042	J	
		VMP-10-5-012512	1/26/2012	3.3			<0.018	U		<0.0018	U		<0.0018	U		0.046	J	
		VMP-10-5-041212	4/12/2012	2.8			<0.019	U		<0.0019	U		<0.0019	U		0.071	J	
		VMP-10-5-071312	7/13/2012	2.2			<0.026	U		<0.0026	U		<0.0026	U		0.059	J	
		VMP-10-5-101612	10/16/2012	2.1			<0.03	U		<0.003	U		<0.003	U		0.047	J	
		VMP-10-5-012913	1/29/2013	0.11			<0.14	U		<0.0028	U		<0.0028	U		0.1	J	
		VMP-10-5-012913-DUP	1/29/2013	0.1			<0.16	U		<0.0031	U		<0.0031	U		<0.16	U	
		VMP-10-5-043013	4/30/2013	0.2			<0.032	U		<0.0032	U		<0.0032	U		0.042	J	
		VMP-10-5-073013	7/30/2013	0.12			<0.027	U		<0.0027	U		<0.0027	U		0.53		
		VMP-10-5-111313	11/13/2013	0.07			<0.023	U		<0.0023	U		<0.0023	U		0.67		
	10 ft	VMP-10-10	11/11/2009	9.9			<0.023	U		<0.0023	U		<0.0023	U		<0.11	U	
		VMP-10-10-090710	9/7/2010	7.6			<0.026	U		<0.0026	U		<0.0026	U		<0.13	J	U
		VMP-10-10-111810	11/17/2010	5.3			<0.026	U		<0.0026	U		<0.0026	U		0.0082	J	
		VMP-10-10-021111	2/11/2011	4			<0.02	U		<0.002	U		<0.002	U		0.016	J	
		VMP-10-10-040611	4/6/2011	2.2			<0.026	U		<0.0026	U		<0.0026	U		0.026	J	
		VMP-10-10-072911	7/29/2011	5.5			<0.028	U		<0.0028	U		<0.0028	U		0.6		
		VMP-10-10-110411	11/4/2011	4.2			<0.018	U		<0.0018	U		<0.0018	U		0.016	J	
		VMP-10-10-110411-DUP	11/4/2011	4.3			<0.018	U		<0.0018	U		<0.0018	U		0.016	J	
		VMP-10-10-012512	1/26/2012	4			<0.018	U		<0.0018	U		<0.0018	U		<0.088	U	
		VMP-10-10-012512-DUP	1/26/2012	4.1			<0.018	U		<0.0018	U		<0.0018	U		<0.092	U	
		VMP-10-10-041112	4/11/2012	3.9			<0.024	U		<0.0024	U		<0.0024	U		0.067	J	
		VMP-10-10-071312	7/13/2012	3.2			<0.025	U		<0.0025	U		<0.0025	U		0.11	J	
		VMP-10-10-101612	10/16/2012	2.7			<0.032	U		<0.0032	U		<0.0032	U		0.049	J	
		VMP-10-10-012913	1/29/2013	0.15			<0.13	U		<0.0025	U		<0.0025	U		<0.13	U	
		VMP-10-10-043013	4/30/2013	0.23			<0.029	U		<0.0029	U		<0.0029	U		<0.14	U	
		VMP-10-10-073013	7/30/2013	0.15			<0.027	U		<0.0027	U		<0.0027	U		0.27		
		VMP-10-10-111313	11/13/2013	0.087			<0.025	U		<0.0025	U		<0.0025	U		0.25		

SEE LAST PAGE OF TABLE FOR NOTES

TABLE 7
CUMULATIVE SUMMARY OF SOIL VAPOR ANALYTICAL RESULTS - NATURAL GASES

Location	Depth	Sample ID	Sample Date	Carbon Dioxide			Carbon Monoxide			Ethane			Ethene			Helium		
				Result %	Lab Quals	URS Quals	Result %	Lab Quals	URS Quals	Result %	Lab Quals	URS Quals	Result %	Lab Quals	URS Quals	Result %	Lab Quals	URS Quals
VMP-10	20 ft	VMP-10-20	11/11/2009	0.15		J	<0.022	U		<0.0022	U		<0.0022	U		<0.11	U	
		VMP-10-20-D	11/11/2009	0.23		J	<0.025	U		<0.0025	U		<0.0025	U		0.58		
		VMP-10-20-090710	9/7/2010	0.22			<0.056	U		<0.0056	U		<0.0056	U		<0.28	J	U
		VMP-10-20-090710-DUP	9/7/2010	0.16			<0.052	U		<0.0052	U		<0.0052	U		0.076	J	
		VMP-10-20-111810	11/17/2010	8.3			<0.049	U		<0.0049	U		<0.0049	U		0.0098	J	
		VMP-10-20-111810-Dup	11/17/2010	7.4			<0.025	U		<0.0025	U		<0.0025	U		0.0043	J	
		VMP-10-20-021111	2/11/2011	6.4			<0.051	U		<0.0051	U		<0.0051	U		0.012	J	
		VMP-10-20-040611	4/6/2011	0.58			<0.029	U		<0.0029	U		<0.0029	U		0.028	J	
		VMP-10-20-072911	7/29/2011	7.1			<0.027	U		<0.0027	U		<0.0027	U		<0.14	U	
		VMP-10-20-110411	11/4/2011	4.6			<0.018	U		<0.0018	U		<0.0018	U		0.062	J	
		VMP-10-20-012612	1/26/2012	5.6			<0.017	U		<0.0017	U		<0.0017	U		<0.084	U	
		VMP-10-20-041212	4/12/2012	5.1			<0.019	U		<0.0019	U		<0.0019	U		0.065	J	
		VMP-10-20-071612	7/16/2012	5			<0.024	U		<0.0024	U		<0.0024	U		0.09	J	
		VMP-10-20-101612	10/16/2012	4.3			<0.032	U		<0.0032	U		<0.0032	U		0.057	J	
		VMP-10-20-012913	1/29/2013	0.45			<0.29	U		<0.0058	U		<0.0058	U		<0.29	U	
		VMP-10-20-043013	4/30/2013	0.28			<0.031	U		<0.0031	U		<0.0031	U		<0.16	U	
		VMP-10-20-073013	7/30/2013	0.45			<0.027	U		<0.0027	U		<0.0027	U		<0.13	U	
		VMP-10-20-102313	10/23/2013	0.16			<0.026	U		<0.0026	U		<0.0026	U		<0.13	U	
	30 ft	VMP-10-30	11/13/2009	16			<0.025	U		<0.0025	U		<0.0025	U		<0.12	U	
		VMP-10-30-041212	4/12/2012	6.1			<0.032	U		<0.0032	U		<0.0032	U		0.085	J	
		VMP-10-30-071612	7/16/2012	5.9			<0.023	U		<0.0023	U		<0.0023	U		0.053	J	
		VMP-10-30-101612	10/16/2012	5.1			<0.03	U		<0.003	U		<0.003	U		0.04	J	
		VMP-10-30-012913	1/29/2013	2.2			<0.15	U		<0.003	U		<0.003	U		<0.15	U	
		VMP-10-30-043013	4/30/2013	1.2			<0.029	U		<0.0029	U		<0.0029	U		<0.14	U	
		VMP-10-30-073013	7/30/2013	0.97			<0.027	U		<0.0027	U		<0.0027	U		<0.13	U	
		VMP-10-30-102813	10/28/2013	0.53			<0.029	U		<0.0029	U		<0.0029	U		<0.14	U	
VMP-11	5 ft	VMP-11-5	11/17/2009	7.8			<0.022	U		<0.0022	U		<0.0022	U		<0.11	U	
		VMP-11-5-090710	9/7/2010	8			<0.025	U		<0.0025	U		<0.0025	U		<0.12	J	U
		VMP-11-5-112210	11/22/2010	10			<0.026	U		<0.0026	U		<0.0026	U		0.016	J	
		VMP-11-5-021111	2/11/2011	8.5			<0.023	U		<0.0023	U		<0.0023	U		0.018	J	
		VMP-11-5-040611	4/6/2011	8			<0.027	U		<0.0027	U		<0.0027	U		0.022	J	
		VMP-11-5-080711	8/7/2011	7.1			<0.03	U		<0.003	U		<0.003	U		0.01	J	
		VMP-11-5-111111	11/11/2011	11			<0.018	U		<0.0018	U		<0.0018	U		0.65		
		VMP-11-5-012612	1/26/2012	9.6			<0.018	U		<0.0018	U		<0.0018	U		<0.088	U	
		VMP-11-5-041912	4/19/2012	3.4			<0.026	U		<0.0026	U		<0.0026	U		0.052	J	
		VMP-11-5-071912	7/16/2012	2.4			<0.034	U		<0.0034	U		<0.0034	U		0.075	J	
		VMP-11-5-101612	10/16/2012	4.2			<0.028	U		<0.0028	U		<0.0028	U		0.028	J	
		VMP-11-5-012913	1/29/2013	0.47			<0.29	U		0.00016	J		<0.0058	U		0.74		
		VMP-11-5-043013	4/30/2013	0.45			<0.03	U		<0.003	U		<0.003	U		0.2		
		VMP-11-5-073113	7/31/2013	0.39			<0.031	U		<0.0031	U		<0.0031	U		0.18		
		VMP-11-5-102813	10/28/2013	0.11			<0.028	U		<0.0028	U		<0.0028	U		0.097	J	

SEE LAST PAGE OF TABLE FOR NOTES

TABLE 7
CUMULATIVE SUMMARY OF SOIL VAPOR ANALYTICAL RESULTS - NATURAL GASES

Location	Depth	Sample ID	Sample Date	Carbon Dioxide			Carbon Monoxide			Ethane			Ethene			Helium		
				Result %	Lab Quals	URS Quals	Result %	Lab Quals	URS Quals	Result %	Lab Quals	URS Quals	Result %	Lab Quals	URS Quals	Result %	Lab Quals	URS Quals
VMP-11	8 ft	VMP-11-8	11/17/2009	11			<0.025	U		<0.0025	U		<0.0025	U		0.21		
		VMP-11-8-080910	9/8/2010	7.8			<0.053	U		<0.0053	U		<0.0053	U		0.018	J	
		VMP-11-8-112210	11/22/2010	11			<0.026	U		<0.0026	U		<0.0026	U		0.031	J	
		VMP-11-8-021111	2/11/2011	9.4			<0.025	U		<0.0025	U		<0.0025	U		<0.12	U	
		VMP-11-8-021111-DUP	2/11/2011	9.4			<0.024	U		<0.0024	U		<0.0024	U		0.014	J	
		VMP-11-8-040611	4/6/2011	8.2			<0.028	U		<0.0028	U		<0.0028	U		0.017	J	
		VMP-11-8-040611-DUP	4/6/2011	8.1			<0.029	U		<0.0029	U		<0.0029	U		0.034	J	
		VMP-11-8-080711	8/7/2011	10			<0.03	U		<0.003	U		<0.003	U		0.015	J	
		VMP-11-8-111411	11/14/2011	9.7			<0.018	U		<0.0018	U		<0.0018	U		0.013	J	
		VMP-11-8-012612	1/26/2012	10			<0.017	U		<0.0017	U		<0.0017	U		0.025	J	
		VMP-11-8-041912	4/19/2012	4.6			<0.025	U		<0.0025	U		<0.0025	U		0.11	J	
		VMP-11-8-072012	7/20/2012	3.7			<0.02	U		<0.002	U		<0.002	U		0.056	J	
		VMP-11-8-101612	10/16/2012	4			<0.029	U		<0.0029	U		<0.0029	U		0.037	J	
		VMP-11-8-101612-Dup	10/16/2012	4.2			<0.029	U		<0.0029	U		<0.0029	U		0.04	J	
		VMP-11-8-012913	1/29/2013	1.1			<0.15	U		0.000092	J		<0.003	U		<0.15	U	
		VMP-11-8-050113	5/1/2013	0.84			<0.028	U		<0.0028	U		<0.0028	U		0.037	J	
		VMP-11-8-080113	8/1/2013	1.3			<0.028	U		<0.0028	U		<0.0028	U		0.11	J	
		VMP-11-8-102813	10/28/2013	0.64			<0.029	U		<0.0029	U		<0.0029	U		0.98		
	29 ft	VMP-11-29	11/18/2009	17			<0.024	U		<0.0024	U		<0.0024	U		<0.12	U	
		VMP-11-29-090810	9/8/2010	14			<0.026	U		<0.0026	U		<0.0026	U		1		
		VMP-11-29-112210	11/22/2010	14			<0.028	U		<0.0028	U		<0.0028	U		0.0073	J	
		VMP-11-29-112210-Dup	11/22/2010	14			<0.028	U		<0.0028	U		<0.0028	U		0.013	J	
		VMP-11-29-021411	2/14/2011	14			<0.025	U		<0.0025	U		<0.0025	U		0.013	J	
		VMP-11-29-040611	4/6/2011	15			<0.028	U		<0.0028	U		<0.0028	U		0.031	J	
		VMP-11-29-082511	8/25/2011	14			<0.028	U		<0.0028	U		<0.0028	U		0.0056	J	
		VMP-11-29-082511-Dup	8/25/2011	14			<0.028	U		<0.0028	U		<0.0028	U		0.0044	J	
		VMP-11-29-111411	11/14/2011	14			<0.018	U		<0.0018	U		<0.0018	U		0.0064	J	
		VMP-11-29-012612	1/26/2012	16			<0.017	U		<0.0017	U		<0.0017	U		<0.084	U	
		VMP-11-29-042712	4/27/2012	10			<0.024	U		<0.0024	U		<0.0024	U		0.011	J	
		VMP-11-29-072012	7/23/2012	7.2			<0.018	U		<0.0018	U		<0.0018	U		0.059	J	
		VMP-11-29-101612	10/16/2012	9.2			<0.03	U		<0.003	U		<0.003	U		0.093	J	
		VMP-11-29-012913	1/29/2013	2.8			<0.14	U		0.0001	J		<0.0029	U		0.071	J	
		VMP-11-29-043013	4/30/2013	1.4			<0.028	U		<0.0028	U		<0.0028	U		<0.14	U	
		VMP-11-29-073113	7/31/2013	1.8			<0.056	U		<0.0056	U		<0.0056	U		<0.28	U	
		VMP-11-29-102813	10/28/2013	1.1			<0.024	U		<0.0024	U		<0.0024	U		<0.12	U	

SEE LAST PAGE OF TABLE FOR NOTES

TABLE 7
CUMULATIVE SUMMARY OF SOIL VAPOR ANALYTICAL RESULTS - NATURAL GASES

Location	Depth	Sample ID	Sample Date	Carbon Dioxide			Carbon Monoxide			Ethane			Ethene			Helium		
				Result %	Lab Quals	URS Quals	Result %	Lab Quals	URS Quals	Result %	Lab Quals	URS Quals	Result %	Lab Quals	URS Quals	Result %	Lab Quals	URS Quals
VMP-11	38 ft	VMP-11-38	11/18/2009	16			<0.03	U		<0.003	U		<0.003	U		<0.15	U	
		VMP-11-38-042312	4/23/2012	17			<0.018	U		<0.0018	U		<0.0018	U		0.017	J	
		VMP-11-38-042312-Dup	4/23/2012	17			<0.018	U		<0.0018	U		<0.0018	U		0.02	J	
		VMP-11-38-072312	7/23/2012	16			<0.02	U		<0.002	U		<0.002	U		0.084	J	
		VMP-11-38-101612	10/16/2012	13			<0.03	U		<0.003	U		<0.003	U		0.1	J	
		VMP-11-38-013013	1/30/2013	8.2			<0.14	U		0.000083	J		<0.0028	U		0.06	J	
		VMP-11-38-043013	4/30/2013	4.7			<0.03	U		<0.003	U		<0.003	U		<0.15	U	
		VMP-11-38-073113	7/31/2013	2.8			<0.029	U		<0.0029	U		<0.0029	U		0.042	J	
		VMP-11-38-073113-Dup	7/31/2013	2.8			<0.029	U		<0.0029	U		<0.0029	U		0.038	J	
		VMP-11-38-102813	10/28/2013	2.8			<0.028	U		<0.0028	U		<0.0028	U		<0.14	U	
VMP-12	5 ft	VMP-12-5	11/13/2009	14			<0.025	U		<0.0025	U		<0.0025	U		<0.13	U	
		VMP-12-5-090310	9/3/2010	12			<0.027	U		0.0012	J		<0.0027	U		<0.13	U	
		VMP-12-5-120310	12/3/2010	13			<0.021	U		0.001	J		<0.0021	U		0.0086	J	
		VMP-12-5-021511	2/15/2011	7.6			<0.024	U		0.00044	J		<0.0024	U		0.021	J	
		VMP-12-5-041911	4/19/2011	7.4			<0.029	U		0.00088	J		<0.0029	U		0.023	J	
		VMP-12-5-080411	8/4/2011	12			<0.029	U		0.00068	J		<0.0029	U		0.062	J	
		VMP-12-5-111611	11/16/2011	7			<0.016	U		<0.0016	U		<0.0016	U		0.0056	J	
		VMP-12-5-012412	1/24/2012	2.8			<0.018	U		<0.0018	U		<0.0018	U		1.4		
		VMP-12-5-041912	4/19/2012	4			<0.024	U		<0.0024	U		<0.0024	U		0.57		
		VMP-12-5-072612	7/26/2012	0.17			<0.02	U		<0.002	U		<0.002	U		0.2		
		VMP-12-5-072612-Dup	7/26/2012	0.17			<0.018	U		<0.0018	U		<0.0018	U		0.13		
		VMP-12-5-102412	10/24/2012	0.14			<0.03	U		<0.003	U		<0.003	U		0.028	J	
		VMP-12-5-021813	2/18/2013	0.089			<0.13	U		<0.0027	U		<0.0027	U		0.34		
		VMP-12-5-051013	5/10/2013	0.18			<0.028	U		<0.0028	U		<0.0028	U		0.011	J	
		VMP-12-5-081213	8/12/2013	0.41			<0.027	U		<0.0027	U		<0.0027	U		<0.14	U	
		VMP-12-5-111413	11/14/2013	0.22			<0.027	U		<0.0027	U		<0.0027	U		<0.13	U	
	11.5 ft	VMP-12-11.5	11/13/2009	14			<0.022	U		<0.0022	U		<0.0022	U		<0.11	U	
		VMP-12-11.5-090310	9/3/2010	13			<0.028	U		0.0011	J		<0.0028	U		<0.14	U	
		VMP-12-11.5-120310	12/3/2010	11			<0.021	U		0.00072	J		<0.0021	U		0.039	J	
		VMP-12-11.5-021511	2/15/2011	9.1			<0.027	U		0.00099	J		<0.0027	U		0.022	J	
		VMP-12-11.5-021511-DUP	2/15/2011	8.6			<0.023	U		0.00094	J		<0.0023	U		0.04	J	
		VMP-12-11.5-041911	4/19/2011	9.2			<0.026	U		0.0011	J		<0.0026	U		0.023	J	
		VMP-12-11.5-080411	8/4/2011	12			<0.028	U		0.00052	J		<0.0028	U		<0.14	U	
		VMP-12-11.5-111611	11/16/2011	7.7			<0.017	U		<0.0017	U		<0.0017	U		<0.084	U	
		VMP-12-11.5-012412	1/24/2012	9.6			<0.017	U		<0.0017	U		<0.0017	U		0.031	J	
		VMP-12-11.5-041912	4/19/2012	5.8			<0.026	U		<0.0026	U		<0.0026	U		0.073	J	
		VMP-12-11.5-082012	8/20/2012	0.22			<0.03	U		<0.003	U		<0.003	U		<0.15	U	
		VMP-12-11.5-102612	10/26/2012	0.11			<0.029	U		<0.0029	U		<0.0029	U		0.038	J	
		VMP-12-11.5-021813	2/18/2013	0.13			<0.14	U		<0.0029	U		<0.0029	U		0.1	J	
		VMP-12-11.5-051013	5/10/2013	2.9			<0.028	U		<0.0028	U		<0.0028	U		<0.14	U	
		VMP-12-11.5-081213	8/12/2013	0.58			<0.029	U		<0.0029	U		<0.0029	U		<0.14	U	
		VMP-12-11.5-111413	11/14/2013	0.19			<0.036	U		<0.0036	U		<0.0036	U		0.017	J	

SEE LAST PAGE OF TABLE FOR NOTES

TABLE 7
CUMULATIVE SUMMARY OF SOIL VAPOR ANALYTICAL RESULTS - NATURAL GASES

Location	Depth	Sample ID	Sample Date	Carbon Dioxide			Carbon Monoxide			Ethane			Ethene			Helium		
				Result %	Lab Quals	URS Quals	Result %	Lab Quals	URS Quals	Result %	Lab Quals	URS Quals	Result %	Lab Quals	URS Quals	Result %	Lab Quals	URS Quals
VMP-12	25 ft	VMP-12-25	11/13/2009	14			<0.023	U		<0.0023	U		<0.0023	U		<0.11	U	
		VMP-12-25-090310	9/3/2010	13			<0.026	U		0.0012	J		<0.0026	U		<0.13	J	U
		VMP-12-25-120310	12/3/2010	13			<0.022	U		0.000091	J		<0.0022	U		<0.11	U	
		VMP-12-25-021511	2/15/2011	13			<0.027	U		0.00089	J		<0.0027	U		0.026	J	
		VMP-12-25-041911	4/19/2011	13			<0.028	U		0.00097	J		<0.0028	U		0.032	J	
		VMP-12-25-080411	8/4/2011	12			<0.026	U		0.001	J		<0.0026	U		0.013	J	
		VMP-12-25-111611	11/16/2011	12			<0.016	U		0.001	J		<0.0016	U		<0.078	U	
		VMP-12-25-012412	1/24/2012	12			<0.017	U		0.00086	J		<0.0017	U		0.0067	J	
		VMP-12-25-012412-DUP	1/24/2012	12			<0.018	U		0.00085	J		<0.0018	U		0.043	J	
		VMP-12-25-041912	4/19/2012	9.5			<0.018	U		0.00067	J		<0.0018	U		0.046	J	
		VMP-12-25-072712	7/27/2012	12			<0.02	U		0.00012	J		<0.002	U		0.037	J	
		VMP-12-25-072712-Dup	7/27/2012	12			<0.02	U		0.000088	J		<0.002	U		0.035	J	
		VMP-12-25-102512	10/25/2012	12			<0.029	U		<0.0029	U		<0.0029	U		0.055	J	
		VMP-12-25-021513	2/15/2013	12			<0.13	U		0.00025	J		<0.0026	U		<0.13	U	
		VMP-12-25-051013	5/10/2013	12			<0.026	U		0.00045	J		<0.0026	U		<0.13	U	
		VMP-12-25-081213	8/12/2013	14			<0.028	U		0.0014	J		<0.0028	U		<0.14	U	
		VMP-12-25-111413	11/14/2013	12			<0.027	U		<0.0027	U		<0.0027	U		<0.13	U	
	39 ft	VMP-12-39	11/13/2009	14			<0.024	U		<0.0024	U		<0.0024	U		<0.12	U	
		VMP-12-39-041911	4/19/2011	13			<0.03	U		0.0014	J		<0.003	U		0.014	J	
		VMP-12-39-012412	1/24/2012	12			<0.018	U		0.0017	J		<0.0018	U		<0.088	U	
		VMP-12-39-041912	4/19/2012	12			<0.018	U		0.0009	J		<0.0018	U		0.082	J	
		VMP-12-39-072612	7/26/2012	12			<0.02	U		0.0005	J		<0.002	U		0.034	J	
		VMP-12-39-102412	10/24/2012	14			<0.032	U		0.00078	J		<0.0032	U		0.035		
		VMP-12-39-021513	2/15/2013	14			<0.12	U		0.00064	J		<0.0024	U		<0.12	U	
		VMP-12-39-051013	5/10/2013	12			<0.025	U		0.00056	J		<0.0025	U		<0.12	U	
		VMP-12-39-081213	8/12/2013	13			<0.022	U		0.003			<0.0022	U		<0.11	U	
		VMP-12-39-111413	11/14/2013	16			<0.026	U		0.00054	J		<0.0026	U		0.024	J	

SEE LAST PAGE OF TABLE FOR NOTES

TABLE 7
CUMULATIVE SUMMARY OF SOIL VAPOR ANALYTICAL RESULTS - NATURAL GASES

Location	Depth	Sample ID	Sample Date	Carbon Dioxide			Carbon Monoxide			Ethane			Ethene			Helium		
				Result %	Lab Quals	URS Quals	Result %	Lab Quals	URS Quals	Result %	Lab Quals	URS Quals	Result %	Lab Quals	URS Quals	Result %	Lab Quals	URS Quals
VMP-13	5 ft	VMP-13-5	11/16/2009	14			<0.024	U		<0.0024	U		<0.0024	U		<0.12	U	
		VMP 13-5-091310	9/13/2010	8.4			<0.026	U		<0.0026	U		<0.0026	U		<0.13	U	
		VMP-13-5-120110	12/1/2010	6.1			<0.023	U		<0.0023	U		<0.0023	U		0.047	J	
		VMP-13-5-021811	2/18/2011	3.6			<0.073	U		<0.0073	U		<0.0073	U		0.017	J	
		VMP-13-5-040511	4/5/2011	3.4			<0.055	U		<0.0055	U		<0.0055	U		0.079	J	
		VMP-13-5-080911	8/9/2011	9.1			<0.03	U		<0.003	U		<0.003	U		0.24		
		VMP-13-5-080911-DUP	8/9/2011	6.2			<0.026	U		<0.0026	U		<0.0026	U		0.17		
		VMP-13-5-111411	11/14/2011	6.2			<0.018	U		<0.0018	U		<0.0018	U		0.0074	J	
		VMP-13-5-012712	1/27/2012	4.6			<0.016	U		<0.0016	U		<0.0016	U		0.0064	J	
		VMP-13-5-042012	4/20/2012	3.4			<0.026	U		<0.0026	U		<0.0026	U		<0.13	U	
		VMP-13-5-071912	7/19/2012	4.3			<0.024	U		<0.0024	U		<0.0024	U		0.14		
		VMP-13-5-071912-Dup	7/19/2012	4.4			<0.024	U		<0.0024	U		<0.0024	U		0.032	J	
		VMP-13-5-100912	10/9/2012	2.8			<0.037	U		<0.0037	U		<0.0037	U		0.034	J	
		VMP-13-5-012913	1/29/2013	0.24			<0.16	U		<0.0031	U		<0.0031	U		0.091	J	
		VMP-13-5-050113	5/1/2013	0.24			<0.027	U		<0.0027	U		<0.0027	U		0.11	J	
		VMP-13-5-073113	7/31/2013	0.75			<0.029	U		<0.0029	U		<0.0029	U		0.49		
		VMP-13-5-111513	11/15/2013	0.13			<0.028	U		<0.0028	U		<0.0028	U		0.23		
	10.5 ft	VMP-13-10.5	11/17/2009	0.14		J	<0.024	U		<0.0024	U		<0.0024	U		<0.12	U	
		VMP-13-10.5-D	11/17/2009	0.23		J	<0.025	U		<0.0025	U		<0.0025	U		<0.12	U	
		VMP 13-10.5-091310	9/13/2010	11			<0.049	U		<0.0049	U		<0.0049	U		<0.24	U	
		VMP 13-10.5-091310-Dup	9/13/2010	11			<0.048	U		<0.0048	U		<0.0048	U		<0.24	U	
		VMP-13-10.5-120110	12/1/2010	8.6			<0.026	U		<0.0026	U		<0.0026	U		0.028	J	
		VMP-13-10.5-120110-DUP	12/1/2010	8.6			<0.027	U		<0.0027	U		<0.0027	U		<0.14	U	
		VMP-13-10.5-021811	2/18/2011	12			<0.027	U		0.00022	J		<0.0027	U		<0.13	U	
		VMP-13-10.5-021811-DUP	2/18/2011	12			<0.026	U		0.00023	J		<0.0026	U		0.021	J	
		VMP-13-10.5-040511-DUP	4/5/2011	5.9			<0.028	U		<0.0028	U		<0.0028	U		0.023	J	
		VMP-13-10.5-080911	8/9/2011	11			<0.03	U		0.00012	J		<0.003	U		0.0088	J	
		VMP-13-10.5-111411	11/14/2011	7			<0.018	U		<0.0018	U		<0.0018	U		0.0057	J	
		VMP-13-10.5-012712	1/26/2012	5.8			<0.017	U		<0.0017	U		<0.0017	U		0.23		
		VMP-13-10.5-012712-DUP	1/26/2012	5.9			<0.018	U		<0.0018	U		<0.0018	U		0.75		
		VMP-13-10.5-042012	4/20/2012	4.2			<0.023	U		<0.0023	U		<0.0023	U		<0.11	U	
		VMP-13-10.5-071912	7/19/2012	5.9			<0.024	U		<0.0024	U		<0.0024	U		0.045	J	
		VMP-13-10.5-100912	10/9/2012	3.4			<0.025	U		<0.0025	U		<0.0025	U		<0.12	J	U
		VMP-13-10.5-100912-Dup	10/9/2012	3.6			<0.038	U		<0.0038	U		<0.0038	U		0.023	J	
		VMP-13-10.5-013013	1/30/2013	0.32			<0.13	U		<0.0025	U		<0.0025	U		0.075	J	
		VMP-13-10.5-050113	5/1/2013	0.27			<0.037	U		<0.0037	U		<0.0037	U		0.97		
		VMP-13-10.5-073113	7/31/2013	0.64			<0.018	U		<0.0018	U		<0.0018	U		0.98		
		VMP-13-10.5-092013	9/20/2013	0.66			<0.029	U		<0.0029	U		<0.0029	U		0.14	J	
		VMP-13-10.5-111513	11/15/2013	0.23			<0.028	U		<0.0028	U		<0.0028	U		0.29		
		VMP-13-10.5-111513-Dup	11/15/2013	0.21			<0.025	U		<0.0025	U		<0.0025	U		0.22		

SEE LAST PAGE OF TABLE FOR NOTES

TABLE 7
CUMULATIVE SUMMARY OF SOIL VAPOR ANALYTICAL RESULTS - NATURAL GASES

Location	Depth	Sample ID	Sample Date	Carbon Dioxide			Carbon Monoxide			Ethane			Ethene			Helium		
				Result %	Lab Quals	URS Quals	Result %	Lab Quals	URS Quals	Result %	Lab Quals	URS Quals	Result %	Lab Quals	URS Quals	Result %	Lab Quals	URS Quals
VMP-13	21.5 ft	VMP-13-21.5	11/17/2009	15			<0.021	U		<0.0021	U		<0.0021	U		<0.11	U	
		VMP 13-21.5-091310	9/13/2010	12			<0.024	U		0.00034	J		<0.0024	U		<0.12	U	
		VMP-13-21.5-120110	12/1/2010	13			<0.024	U		0.00037	J		<0.0024	U		0.02	J	
		VMP-13-21.5-021811	2/18/2011	12			<0.025	U		0.00026	J		<0.0025	U		0.027	J	
		VMP-13-21.5-040511	4/5/2011	7.5			<0.024	U		0.0002	J		<0.0024	U		0.029	J	
		VMP-13-21.5-080911	8/9/2011	11			<0.03	U		0.00038	J		<0.003	U		0.0062	J	
		VMP-13-21.5-111411	11/14/2011	11			<0.018	U		0.00026	J		<0.0018	U		0.005	J	
		VMP-13-21.5-111411-DUP	11/14/2011	11			<0.018	U		0.00025	J		<0.0018	U		0.0038	J	
		VMP-13-21.5-012712	1/27/2012	12			<0.016	U		0.00012	J		<0.0016	U		<0.08	U	
		VMP-13-21.5-042012	4/20/2012	10			<0.024	U		<0.0024	U		<0.0024	U		<0.12	U	
		VMP-13-21.5-071912	7/19/2012	10			<0.025	U		<0.0025	U		<0.0025	U		0.042	J	
		VMP-13-21.5-100912	10/9/2012	15			<0.03	U		<0.003	U		<0.003	U		<0.051		U
		VMP-13-21.5-013013	1/30/2013	1.4			<0.15	U		<0.003	U		<0.003	U		<0.15	U	
		VMP-13-21.5-050113	5/1/2013	0.45			<0.03	U		<0.003	U		<0.003	U		0.017	J	
		VMP-13-21.5-073113	7/31/2013	0.68			<0.03	U		<0.003	U		<0.003	U		<0.15	U	
		VMP-13-21.5-102813	10/28/2013	0.32			<0.027	U		<0.0027	U		<0.0027	U		0.086	J	
		VMP-13-21.5-102813-Dup	10/28/2013	0.32			<0.027	U		<0.0027	U		<0.0027	U		0.098	J	
	29.5 ft	VMP-13-29.5	11/17/2009	13			<0.024	U		<0.0024	U		<0.0024	U		<0.12	U	
		VMP-13-29.5-021811	2/18/2011	13			<0.022	U		0.00052	J		<0.0022	U		0.01	J	
		VMP-13-29.5-040511	4/5/2011	12			<0.022	U		0.00047	J		<0.0022	U		0.0083	J	
		VMP-13-29.5-013012	1/30/2012	12			<0.017	U		0.0002	J		<0.0017	U		0.023	J	
		VMP-13-29.5-042012	4/20/2012	12			<0.017	U		0.00014	J		<0.0017	U		0.0058	J	
		VMP-13-29.5-071912	7/19/2012	13			<0.019	U		0.000073	J		<0.0019	U		0.084	J	
		VMP-13-29.5-100912	10/9/2012	14			<0.03	U		0.000076	J		<0.003	U		0.042	J	
		VMP-13-29.5-013013	1/30/2013	5.2			<0.13	U		<0.0026	U		<0.0026	U		<0.13	U	
		VMP-13-29.5-050113	5/1/2013	2.6			<0.031	U		<0.0031	U		<0.0031	U		<0.16	U	
		VMP-13-29.5-073113	7/31/2013	0.59			<0.03	U		<0.003	U		<0.003	U		<0.15	U	
		VMP-13-29.5-102813	10/28/2013	0.42			<0.027	U		<0.0027	U		<0.0027	U		4.7		
VMP-14	5 ft	VMP-14-5	11/20/2009	2			<0.026	U		<0.0026	U		<0.0026	U		0.13		
		VMP 14-5-091010	9/10/2010	19			<0.025	U		0.0063			<0.0025	U		0.01	J	
		VMP-14-5-120110	12/1/2010	2.6			<0.024	U		<0.0024	U		<0.0024	U		0.025	J	
		VMP-14-5-021711	2/17/2011	1.9			<0.026	U		<0.0026	U		<0.0026	U		0.031	J	
		VMP-14-5-040511	4/5/2011	2.6			<0.027	U		<0.0027	U		<0.0027	U		0.025	J	
		VMP-14-5-080811	8/8/2011	16			<0.028	U		0.0081			<0.0028	U		0.0098	J	
		VMP-14-5-111411	11/14/2011	8.2			<0.018	U		<0.0018	U		<0.0018	U		1.5		
		VMP-14-5-042012	4/20/2012	2.9			<0.025	U		<0.0025	U		<0.0025	U		0.026	J	
		VMP-14-5-072312	7/23/2012	8.5			<0.021	U		<0.0021	U		<0.0021	U		0.039	J	
		VMP-14-5-101012	10/10/2012	1.2			<0.029	U		<0.0029	U		<0.0029	U		0.14		
		VMP-14-5-013113	1/31/2013	0.09			<0.13	U		<0.0027	U		<0.0027	U		0.15		
		VMP-14-5-050113	5/1/2013	0.15			<0.031	U		<0.0031	U		<0.0031	U		0.99		
		VMP-14-5-111113	11/11/2013	0.14			<0.029	U		<0.0029	U		<0.0029	U		0.097	J	

SEE LAST PAGE OF TABLE FOR NOTES

TABLE 7
CUMULATIVE SUMMARY OF SOIL VAPOR ANALYTICAL RESULTS - NATURAL GASES

Location	Depth	Sample ID	Sample Date	Carbon Dioxide			Carbon Monoxide			Ethane			Ethene			Helium		
				Result %	Lab Quals	URS Quals	Result %	Lab Quals	URS Quals	Result %	Lab Quals	URS Quals	Result %	Lab Quals	URS Quals	Result %	Lab Quals	URS Quals
VMP-14	11.5 ft	VMP-14-11.5	11/16/2009	12			<0.025	U		0.005			<0.0025	U		<0.12	U	
		VMP 14-11.5-091010	9/10/2010	16			<0.023	U		0.01			<0.0023	U		0.0087	J	
		VMP-14-11.5-120110	12/2/2010	3.6			<0.025	U		0.001	J		<0.0025	U		0.029	J	
		VMP-14-11.5-120110-DUP	12/2/2010	3.6			<0.024	U		0.001	J		<0.0024	U		0.0068	J	
		VMP-14-11.5-021711	2/17/2011	3.6			<0.028	U		<0.0028	U		<0.0028	U		0.0073	J	
		VMP-14-11.5-021711-DUP	2/17/2011	3.7			<0.028	U		<0.0028	U		<0.0028	U		0.039	J	
		VMP-14-11.5-040511	4/5/2011	11			<0.027	U		<0.0027	U		<0.0027	U		0.028	J	
		VMP-14-11.5-080811	8/8/2011	18			<0.028	U		0.0021	J		<0.0028	U		0.01	J	
		VMP-14-11.5-111511	11/15/2011	14			<0.017	U		0.001	J		<0.0017	U		0.25		
		VMP-14-11.5-012612	1/26/2012	4.2			<0.018	U		0.00082	J		<0.0018	U		<0.088	U	
		VMP-14-11.5-042312	4/23/2012	4.5			<0.024	U		<0.0024	U		<0.0024	U		0.11	J	
		VMP-14-11.5-042312-Dup	4/23/2012	4.1			<0.03	U		<0.003	U		<0.003	U		0.085	J	
		VMP-14-11.5-072512	7/25/2012	15			<0.019	U		0.00035	J		<0.0019	U		0.032	J	
		VMP-14-11.5-101012	10/10/2012	6.7			<0.028	U		<0.0028	U		<0.0028	U		<0.14	J	U
		VMP-14-11.5-013113	1/31/2013	0.42			<0.13	U		<0.0026	U		<0.0026	U		0.042	J	
		VMP-14-11.5-050113	5/1/2013	0.46			<0.04	U		<0.004	U		<0.004	U		<0.2	U	
		VMP-14-11.5-080113	8/1/2013	0.55			<0.033	U		<0.0033	U		<0.0033	U		0.28		
		VMP-14-11.5-111113	11/11/2013	0.19			<0.028	U		<0.0028	U		<0.0028	U		0.032	J	
	20 ft	VMP-14-20	11/16/2009	18			<0.024	U		0.0062			<0.0024	U		<0.12	U	
		VMP 14-20-091010	9/10/2010	17			<0.023	U		0.012			<0.0023	U		<0.12	U	
		VMP 14-20-091010-Dup	9/10/2010	17			<0.024	U		0.011			<0.0024	U		<0.12	U	
		VMP-14-20-120110	12/2/2010	18			<0.024	U		0.0047			<0.0024	U		0.0053	J	
		VMP-14-20-021811	2/18/2011	16			<0.027	U		0.0058			<0.0027	U		0.025	J	
		VMP-14-20-040511	4/5/2011	14			<0.053	U		0.006			<0.0053	U		0.028	J	
		VMP-14-20-080811	8/8/2011	16			<0.028	U		0.0088			<0.0028	U		1.2		
		VMP-14-20-111511	11/15/2011	18			<0.018	U		0.006			<0.0018	U		0.013	J	
		VMP-14-20-012612	1/26/2012	17			<0.018	U		0.0037			<0.0018	U		<0.088	U	
		VMP-14-20-042312	4/23/2012	15			<0.019	U		0.0021			<0.0019	U		0.0094	J	
		VMP-14-20-072512	7/25/2012	14			<0.018	U		0.0014	J		<0.0018	U		0.024	J	
		VMP-14-20-101612	10/16/2012	18			<0.028	U		0.00081	J		<0.0028	U		0.061	J	
		VMP-14-20-013113	1/31/2013	10			<0.13	U		0.00036	J		<0.0025	U		0.019	J	
		VMP-14-20-013113-DUP	1/31/2013	10			<0.12	U		0.00036	J		<0.0024	U		<0.12	U	
		VMP-14-20-050113	5/1/2013	1.2			<0.03	U		<0.003	U		<0.003	U		0.044	J	
		VMP-14-20-050113-Dup	5/1/2013	1.3			<0.03	U		<0.003	U		<0.003	U		0.05	J	
		VMP-14-20-080113	8/1/2013	0.84			<0.031	U		<0.0031	U		<0.0031	U		1.8		
		VMP-14-20-111113	11/11/2013	5.5			<0.027	U		<0.0027	U		<0.0027	U		0.1	J	

SEE LAST PAGE OF TABLE FOR NOTES

TABLE 7
CUMULATIVE SUMMARY OF SOIL VAPOR ANALYTICAL RESULTS - NATURAL GASES

Location	Depth	Sample ID	Sample Date	Carbon Dioxide			Carbon Monoxide			Ethane			Ethene			Helium		
				Result %	Lab Quals	URS Quals	Result %	Lab Quals	URS Quals	Result %	Lab Quals	URS Quals	Result %	Lab Quals	URS Quals	Result %	Lab Quals	URS Quals
VMP-14	29 ft	VMP-14-29	11/16/2009	17			<0.023	U		0.0073			<0.0023	U		<0.12	U	
		VMP-14-29-021811	2/18/2011	16			<0.026	U		0.0062			<0.0026	U		0.61		
		VMP-14-29-040511	4/5/2011	16			<0.028	U		0.0058			<0.0028	U		0.025	J	
		VMP-14-29-012612	1/26/2012	17			<0.016	U		0.0039			<0.0016	U		<0.082	U	
		VMP-14-29-042312	4/23/2012	15			<0.018	U		0.0023			<0.0018	U		0.0071	J	
		VMP-14-29-072512	7/25/2012	15			<0.019	U		0.0017	J		<0.0019	U		0.045	J	
		VMP-14-29-101612	10/16/2012	17			<0.028	U		0.0012	J		<0.0028	U		0.041	J	
		VMP-14-29-013113	1/31/2013	15			<0.12	U		0.0013	J		<0.0025	U		<0.12	U	
		VMP-14-29-050213	5/2/2013	12			<0.03	U		0.0039			<0.003	U		<0.15	U	
		VMP-14-29-080113	8/1/2013	10			<0.03	U		<0.003	U		<0.003	U		<0.15	U	
		VMP-14-29-111113	11/11/2013	12			<0.026	U		<0.0026	U		<0.0026	U		<0.13	U	
VMP-15	5 ft	VMP-15-5	11/18/2009	13			<0.025	U		<0.0025	U		<0.0025	U		<0.13	U	
		VMP-15-5-D	11/18/2009	13			<0.025	U		<0.0025	U		<0.0025	U		<0.13	U	
		VMP 15-5-091410	9/14/2010	17			<0.025	U		<0.0025	U		<0.0025	U		<0.13	J	U
		VMP-15-5-113010	11/30/2010	15			<0.024	U		0.00077	J		<0.0024	U		0.04	J	
		VMP-15-5-021611	2/16/2011	10			<0.028	U		<0.0028	U		<0.0028	U		0.022	J	
		VMP-15-5-042011	4/20/2011	15			<0.026	U		<0.0026	U		<0.0026	U		0.04	J	
		VMP-15-5-080811	8/8/2011	14			<0.023	U		<0.0023	U		<0.0023	U		0.013	J	
		VMP-15-5-111511	11/15/2011	11			<0.017	U		<0.0017	U		<0.0017	U		0.0082	J	
		VMP-15-5-020112	2/1/2012	9.2			<0.017	U		<0.0017	U		<0.0017	U		<0.086	U	
		VMP-15-5-042412	4/24/2012	11			<0.023	U		<0.0023	U		<0.0023	U		0.02	J	
		VMP-15-5-072512	7/25/2012	12			<0.02	U		<0.002	U		<0.002	U		<0.098	U	
		VMP-15-5-102512	10/25/2012	8.5			<0.03	U		<0.003	U		<0.003	U		<0.15	U	
		VMP-15-5-020513	2/5/2013	6.7			<0.14	U		<0.0029	U		<0.0029	U		<0.14	U	
		VMP-15-5-050913	5/9/2013	4.1			<0.032	U		<0.0032	U		<0.0032	U		<0.16	U	
		VMP-15-5-080813	8/8/2013	13			<0.03	U		<0.003	U		<0.003	U		<0.15	U	
		VMP-15-5-111113	11/11/2013	9.5			<0.025	U		<0.0025	U		<0.0025	U		0.12	J	

SEE LAST PAGE OF TABLE FOR NOTES

TABLE 7
CUMULATIVE SUMMARY OF SOIL VAPOR ANALYTICAL RESULTS - NATURAL GASES

Location	Depth	Sample ID	Sample Date	Carbon Dioxide			Carbon Monoxide			Ethane			Ethene			Helium		
				Result %	Lab Quals	URS Quals	Result %	Lab Quals	URS Quals	Result %	Lab Quals	URS Quals	Result %	Lab Quals	URS Quals	Result %	Lab Quals	URS Quals
VMP-15	21.5 ft	VMP-15-21.5	11/18/2009	18			<0.023	U		0.012			<0.0023	U		<0.11	U	
		VMP 15-21.5-091410	9/14/2010	17			<0.025	U		0.012			<0.0025	U		1		
		VMP-15-21.5-113010	11/30/2010	19			<0.024	U		0.0085			<0.0024	U		0.22		
		VMP-15-21.5-021611	2/16/2011	18			<0.027	U		0.0034			<0.0027	U		0.0097	J	
		VMP-15-21.5-042011	4/20/2011	18			<0.028	U		0.0055			<0.0028	U		0.022	J	
		VMP-15-21.5-080811	8/8/2011	19			<0.028	U		0.013			<0.0028	U		0.016	J	
		VMP-15-21.5-111511	11/15/2011	16			<0.017	U		0.0021			<0.0017	U		0.0053	J	
		VMP-15-21.5-020112	2/1/2012	15			<0.017	U		0.0013	J		<0.0017	U		<0.084	U	
		VMP-15-21.5-042412	4/24/2012	17			<0.018	U		0.00051	J		<0.0018	U		0.0094	J	
		VMP-15-21.5-072512	7/25/2012	16			<0.021	U		0.00076	J		<0.0021	U		0.011	J	
		VMP-15-21.5-102512	10/25/2012	16			<0.03	U		0.0006	J		<0.003	U		<0.15	U	
		VMP-15-21.5-102512-Dup	10/25/2012	15			<0.031	U		0.00063	J		<0.0031	U		<0.16	U	
		VMP-15-21.5-020713	2/7/2013	15			<0.14	U		<0.0028	U		<0.0028	U		0.14		
		VMP-15-21.5-051513	5/15/2013	11			<0.03	U		0.0018	J		<0.003	U		0.022	J	
		VMP-15-21.5-080813	8/8/2013	10			<0.028	U		0.0038			<0.0028	U		<0.14	U	
		VMP-15-21.5-111113	11/11/2013	14			<0.025	U		<0.0025	U		<0.0025	U		0.027	J	
		VMP-15-21.5-111113-Dup	11/11/2013	14			<0.026	U		<0.0026	U		<0.0026	U		0.0099	J	
	25.5 ft	VMP-15-25.5	11/18/2009	17			<0.024	U		0.014			<0.0024	U		<0.12	U	
		VMP 15-25.5-091410	9/14/2010	7.1			<0.067	U		<0.0067	U		<0.0067	U		5.3		
		VMP-15-25.5-021611	2/16/2011	7.6			<0.026	U		0.0004	J		<0.0026	U		4.3		
		VMP-15-25.5-042011	4/20/2011	3.9			<0.028	U		<0.0028	U		<0.0028	U		9.9		
		VMP-15-25.5-042011-DUP	4/20/2011	3.7			<0.026	U		<0.0026	U		<0.0026	U		9.5		
		VMP-15-25.5-080811	8/8/2011	15			<0.028	U		<0.0028	U		<0.0028	U		3.6		
		VMP-15-25.5-111511	11/15/2011	5			<0.017	U		<0.0017	U		<0.0017	U		4.1		
		VMP-15-25.5-073112	7/31/2012	7.1			<0.018	U		<0.0018	U		<0.0018	U		0.036	J	
		VMP-15-25.5-102512	10/25/2012	3.2			<0.037	U		<0.0037	U		<0.0037	U		0.62		
		VMP-15-25.5-021213	2/12/2013	16			<0.13	U		0.00051	J		<0.0027	U		<0.13	U	
		VMP-15-25.5-050913	5/9/2013	14			<0.03	U		0.0023	J		<0.003	U		0.067	J	
		VMP-15-25.5-080813	8/8/2013	7.2			<0.028	U		<0.0028	U		<0.0028	U		0.12	J	
		VMP-15-25.5-111113	11/11/2013	5.1			<0.026	U		<0.0026	U		<0.0026	U		0.2		
	29 ft	VMP-15-29	11/19/2009	17			<0.024	U		0.014			<0.0024	U		<0.12	U	
		VMP-15-29-073112	7/31/2012	10			<0.02	U		0.00038	J		<0.002	U		2.5		
		VMP-15-29-102512	10/25/2012	3.4			<0.031	U		<0.0031	U		<0.0031	U		1.6		
		VMP-15-29-021213	2/12/2013	13			<0.13	U		0.00039	J		<0.0027	U		0.2		
		VMP-15-29-050913	5/9/2013	5.7			<0.03	U		0.00047	J		<0.003	U		2		
		VMP-15-29-080813	8/8/2013	7.9			<0.028	U		<0.0028	U		<0.0028	U		0.12	J	
		VMP-15-29-111113	11/11/2013	6.3			<0.027	U		<0.0027	U		<0.0027	U		0.24		

SEE LAST PAGE OF TABLE FOR NOTES

TABLE 7
CUMULATIVE SUMMARY OF SOIL VAPOR ANALYTICAL RESULTS - NATURAL GASES

Location	Depth	Sample ID	Sample Date	Carbon Dioxide			Carbon Monoxide			Ethane			Ethene			Helium		
				Result %	Lab Quals	URS Quals	Result %	Lab Quals	URS Quals	Result %	Lab Quals	URS Quals	Result %	Lab Quals	URS Quals	Result %	Lab Quals	URS Quals
VMP-16	5 ft	VMP-16-5	11/20/2009	0.12			<0.025	U		<0.0025	U		<0.0025	U		38		
		VMP-16-5-090210	9/2/2010	18			<0.024	U		0.0014	J		<0.0024	U		0.032	J	
		VMP-16-5-112910	11/29/2010	12			<0.022	U		0.0008	J		<0.0022	U		0.1	J	
		VMP-16-5-021511	2/15/2011	15			<0.026	U		0.00093	J		<0.0026	U		0.03	J	
		VMP-16-5-042211	4/22/2011	17			<0.026	U		0.001	J		<0.0026	U		0.04	J	
		VMP-16-5-080511	8/5/2011	13			<0.028	U		0.00012	J		<0.0028	U		0.69		
		VMP-16-5-042512	4/25/2012	17			<0.019	U		0.00065	J		<0.0019	U		0.0089	J	
		VMP-16-5-073012	7/30/2012	20			<0.018	U		0.00023	J		<0.0018	U		<0.09	U	
		VMP-16-5-102512	10/25/2012	11			<0.028	U		<0.0028	U		<0.0028	U		<0.14	U	
		VMP-16-5-021413	2/14/2013	4.1			<0.13	U		<0.0026	U		<0.0026	U		0.26		
		VMP-16-5-042313	4/23/2013	10			<0.025	U		<0.0025	U		<0.0025	U		0.24		
		VMP-16-5-081313	8/13/2013	5.3			<0.029	U		<0.0029	U		<0.0029	U		0.26		
		VMP-16-5-111513	11/15/2013	3.9			<0.026	U		<0.0026	U		<0.0026	U		<0.13	U	
	13.5 ft	VMP-16-13.5	11/19/2009	0.79			<0.024	U		<0.0024	U		<0.0024	U		24		
		VMP-16-13.5-090210	9/2/2010	19			<0.025	U		0.0014	J		<0.0025	U		<0.12	J	U
		VMP-16-13.5-090210-DUP	9/2/2010	18			<0.025	U		0.0014	J		<0.0025	U		<0.12	J	U
		VMP-16-13.5-112910	11/29/2010	17			<0.022	U		0.0012	J		<0.0022	U		0.011	J	
		VMP-16-13.5-021611	2/16/2011	15			<0.027	U		0.00087	J		<0.0027	U		0.013	J	
		VMP-16-13.5-021611-DUP	2/16/2011	14			<0.026	U		0.00084	J		<0.0026	U		0.039	J	
		VMP-16-13.5-042211	4/22/2011	16			<0.028	U		0.00099	J		<0.0028	U		0.064	J	
		VMP-16-13.5-080511	8/5/2011	8.4		J	<0.028	U	UJ	<0.0028	U	UJ	<0.0028	U	UJ	6.4		J
		VMP-16-13.5-042512	4/25/2012	16			<0.018	U		0.001	J		<0.0018	U		0.0078	J	
		VMP-16-13.5-073012	7/30/2012	18			<0.018	U		0.00063	J		<0.0018	U		<0.092	U	
		VMP-16-13.5-102512	10/25/2012	16			<0.028	U		0.00051	J		<0.0028	U		<0.14	U	
		VMP-16-13.5-021413	2/14/2013	13			<0.13	U		0.0003	J		<0.0027	U		<0.13	U	
		VMP-16-13.5-042313	4/23/2013	14			<0.026	U		0.00056	J		<0.0026	U		<0.13	U	
		VMP-16-13.5-081313	8/13/2013	18			<0.029	U		<0.0029	U		<0.0029	U		0.058	J	
		VMP-16-13.5-081313-Dup	8/13/2013	18			<0.029	U		<0.0029	U		<0.0029	U		0.061	J	
		VMP-16-13.5-111513	11/15/2013	14			<0.026	U		<0.0026	U		<0.0026	U		<0.13	U	

SEE LAST PAGE OF TABLE FOR NOTES

TABLE 7
CUMULATIVE SUMMARY OF SOIL VAPOR ANALYTICAL RESULTS - NATURAL GASES

Location	Depth	Sample ID	Sample Date	Carbon Dioxide			Carbon Monoxide			Ethane			Ethene			Helium		
				Result %	Lab Quals	URS Quals	Result %	Lab Quals	URS Quals	Result %	Lab Quals	URS Quals	Result %	Lab Quals	URS Quals	Result %	Lab Quals	URS Quals
VMP-16	19 ft	VMP-16-19	11/19/2009	2.2			<0.026	U		<0.0026	U		<0.0026	U		14		
		VMP-16-19-090210	9/2/2010	19			<0.025	U		0.0014	J		<0.0025	U		<0.12	U	
		VMP-16-19-112910	11/29/2010	17			<0.022	U		0.0012	J		<0.0022	U		0.014	J	
		VMP-16-19-021611	2/16/2011	14			<0.026	U		0.0009	J		<0.0026	U		0.016	J	
		VMP-16-19-042711	4/27/2011	16			<0.026	U		0.00071	J		<0.0026	U		3.4		
		VMP-16-19-042711-DUP	4/27/2011	15			<0.026	U		0.00071	J		<0.0026	U		3.6		
		VMP-16-19-042512	4/25/2012	16			<0.021	U		0.0011	J		<0.0021	U		0.0079	J	
		VMP-16-19-073012	7/30/2012	14			<0.016	U		0.00086	J		<0.0016	U		<0.079	U	
		VMP-16-19-102512	10/25/2012	16			<0.026	U		0.00096	J		<0.0026	U		<0.13	U	
		VMP-16-19-021413	2/14/2013	14			<0.13	U		0.00076	J		<0.0026	U		<0.13	U	
		VMP-16-19-042313	4/23/2013	15			<0.024	U		0.00054	J		<0.0024	U		<0.12	U	
		VMP-16-19-081313	8/13/2013	16			<0.028	U		0.00028	J		<0.0028	U		<0.14	U	
		VMP-16-19-111513	11/15/2013	16			<0.026	U		0.00025	J		<0.0026	U		0.024	J	
		VMP-16-19-111513-Dup	11/15/2013	16			<0.026	U		0.00023	J		<0.0026	U		0.023	J	
	31 ft	VMP-16-31	11/19/2009	4			<0.023	U		<0.0023	U		<0.0023	U		8.7		
		VMP-16-31-D	11/19/2009	3.7			<0.023	U		<0.0023	U		<0.0023	U		8.4		
		VMP-16-31-090310	9/3/2010	0.09			<0.061	U		<0.0061	U		<0.0061	U		22		
		VMP-16-31-112910	11/29/2010	17			<0.022	U		0.0012	J		<0.0022	U		0.034	J	
		VMP-16-31-042512	4/25/2012	16			<0.021	U		0.0011	J		<0.0021	U		0.0098	J	
		VMP-16-31-073012	7/30/2012	15			<0.018	U		0.0011	J		<0.0018	U		0.011	J	
		VMP-16-31-102512	10/25/2012	16			<0.033	U		0.001	J		<0.0033	U		<0.16	U	
		VMP-16-31-021813	2/18/2013	15			<0.16	U		0.00089	J		<0.0032	U		<0.16	U	
		VMP-16-31-042313	4/23/2013	15			<0.025	U		0.00063	J		<0.0025	U		<0.13	U	
		VMP-16-31-081313	8/13/2013	15			<0.029	U		0.00034	J		<0.0029	U		0.023	J	
		VMP-16-31-111513	11/15/2013	16			<0.024	U		0.00017	J		<0.0024	U		0.03	J	

SEE LAST PAGE OF TABLE FOR NOTES

TABLE 7
CUMULATIVE SUMMARY OF SOIL VAPOR ANALYTICAL RESULTS - NATURAL GASES

Location	Depth	Sample ID	Sample Date	Carbon Dioxide			Carbon Monoxide			Ethane			Ethene			Helium		
				Result %	Lab Quals	URS Quals	Result %	Lab Quals	URS Quals	Result %	Lab Quals	URS Quals	Result %	Lab Quals	URS Quals	Result %	Lab Quals	URS Quals
VMP-17	5 ft	VMP-17-5	6/21/2010	6.7			<0.029	U		<0.0029	U		<0.0029	U		<0.14	U	
		VMP-17-5-DUP	6/21/2010	6.8			<0.03	U		<0.003	U		<0.003	U		<0.15	U	
		VMP-17-5-090110	9/1/2010	7.8			<0.054	U		<0.0054	U		<0.0054	U		0.089	J	
		VMP-17-5-112210	11/22/2010	5			<0.027	U		<0.0027	U		<0.0027	U		0.011	J	
		VMP-17-5-020711	2/7/2011	2			<0.051	U		<0.0051	U		<0.0051	U		<0.25	U	
		VMP-17-5-040611	4/6/2011	3.2			<0.03	U		<0.003	U		<0.003	U		0.02	J	
		VMP-17-5-080111	8/1/2011	6.2			<0.029	U		<0.0029	U		<0.0029	U		0.012	J	
		VMP-17-5-110711	11/7/2011	3.4			<0.022	U		<0.0022	U		<0.0022	U		0.0044	J	
		VMP-17-5-012612	1/26/2012	2.8			<0.018	U		<0.0018	U		<0.0018	U		<0.09	U	
		VMP-17-5-041112	4/11/2012	1.1			<0.023	U		<0.0023	U		<0.0023	U		0.02	J	
		VMP-17-5-071112	7/11/2012	0.69			<0.02	U		<0.002	U		<0.002	U		0.044	J	
		VMP-17-5-100912	10/9/2012	0.37			<0.03	U		<0.003	U		<0.003	U		0.089		
		VMP-17-5-013113	1/31/2013	0.12			<0.13	U		<0.0026	U		<0.0026	U		0.026	J	
		VMP-17-5-013113-DUP	1/31/2013	0.11			<0.13	U		<0.0026	U		<0.0026	U		0.044	J	
		VMP-17-5-050113	5/1/2013	0.53			<0.029	U		<0.0029	U		<0.0029	U		<0.14	U	
		VMP-17-5-072913	7/29/2013	0.28			<0.029	U		<0.0029	U		<0.0029	U		<0.14	U	
		VMP-17-5-072913-Dup	7/29/2013	0.3			<0.03	U		<0.003	U		<0.003	U		<0.15	U	
		VMP-17-5-110813	11/8/2013	0.093			<0.027	U		<0.0027	U		<0.0027	U		<0.14	U	
VMP-18	8.5 ft	VMP-18-8.5	6/18/2010	7.7			<0.029	U		<0.0029	U		<0.0029	U		<0.14	U	
		VMP-18-8.5-090710	9/7/2010	9.3			<0.026	U		<0.0026	U		<0.0026	U		0.021	J	
		VMP-18-8.5-111910	11/19/2010	8.2			<0.022	U		<0.0022	U		<0.0022	U		0.015	J	
		VMP-18-8.5-020711	2/7/2011	5.6			<0.047	U		<0.0047	U		<0.0047	U		<0.23	U	
		VMP-18-8.5-020711-DUP	2/7/2011	5.8			<0.023	U		<0.0023	U		<0.0023	U		0.029	J	
		VMP-18-8.5-040711	4/7/2011	6.4			<0.026	U		<0.0026	U		<0.0026	U		0.037	J	
		VMP-18-8.5-072811	7/28/2011	8.2			<0.028	U		<0.0028	U		<0.0028	U		0.21		
		VMP-18-8.5-110711	11/7/2011	7			<0.031	U		<0.0031	U		<0.0031	U		0.088	J	
		VMP-18-8.5-012312	1/23/2012	5.1			<0.018	U		<0.0018	U		<0.0018	U		0.01	J	
		VMP-18-8.5-041012	4/10/2012	4.9			<0.026	U		<0.0026	U		<0.0026	U		0.039	J	
		VMP-18-8.5-071212	7/12/2012	3.9			<0.02	U		<0.002	U		<0.002	U		0.025	J	
		VMP-18-8.5-100912	10/9/2012	4.1			<0.026	U		<0.0026	U		<0.0026	U		<0.044		U
		VMP-18-8.5-012313	1/23/2013	1.5			<0.14	U		<0.0029	U		<0.0029	U		<0.14	U	
		VMP-18-8.5-050113	5/1/2013	0.92			<0.031	U		<0.0031	U		<0.0031	U		<0.15	U	
		VMP-18-8.5-072913	7/29/2013	1.8			<0.029	U		<0.0029	U		<0.0029	U		<0.15	U	
		VMP-18-8.5-102513	10/25/2013	0.41			<0.025	U		<0.0025	U		<0.0025	U		<0.12	U	
		VMP-18-8.5-102513-Dup	10/25/2013	0.41			<0.028	U		<0.0028	U		<0.0028	U		<0.14	U	

SEE LAST PAGE OF TABLE FOR NOTES

TABLE 7
CUMULATIVE SUMMARY OF SOIL VAPOR ANALYTICAL RESULTS - NATURAL GASES

Location	Depth	Sample ID	Sample Date	Carbon Dioxide			Carbon Monoxide			Ethane			Ethene			Helium		
				Result %	Lab Quals	URS Quals	Result %	Lab Quals	URS Quals	Result %	Lab Quals	URS Quals	Result %	Lab Quals	URS Quals	Result %	Lab Quals	URS Quals
VMP-19	5 ft	VMP-19-5	6/18/2010	8.7			<0.027	U		<0.0027	U		<0.0027	U		0.03		
		VMP-19-5-090110	9/1/2010	10			<0.053	U		<0.0053	U		<0.0053	U		0.049	J	
		VMP-19-5-111510	11/15/2010	8.5			<0.028	U		<0.0028	U		<0.0028	U		<0.14	U	
		VMP-19-5-020411	2/4/2011	5.8			<0.024	U		<0.0024	U		<0.0024	U		0.018	J	
		VMP-19-5-040711	4/7/2011	5.8			<0.027	U		<0.0027	U		<0.0027	U		0.047	J	
		VMP-19-5-080911	8/9/2011	9.1			<0.03	U		<0.003	U		<0.003	U		0.012	J	
		VMP-19-5-080911-DUP	8/9/2011	8.7			<0.028	U		<0.0028	U		<0.0028	U		0.01	J	
		VMP-19-5-110811	11/8/2011	5.5			<0.025	U		<0.0025	U		<0.0025	U		<0.13	U	
		VMP-19-5-012612	1/26/2012	4.6			<0.017	U		<0.0017	U		<0.0017	U		0.008	J	
		VMP-19-5-041012	4/10/2012	1.6			<0.025	U		<0.0025	U		<0.0025	U		0.058	J	
		VMP-19-5-071112	7/11/2012	1.2			<0.022	U		<0.0022	U		<0.0022	U		0.17		
		VMP-19-5-100912	10/9/2012	0.51			<0.03	U		<0.003	U		<0.003	U		<0.04		U
		VMP-19-5-013113	1/31/2013	0.15			<0.13	U		<0.0026	U		<0.0026	U		<0.13	U	
		VMP-19-5-043013	4/30/2013	0.28			<0.032	U		<0.0032	U		<0.0032	U		<0.16	U	
		VMP-19-5-073113	7/31/2013	0.35			<0.028	U		<0.0028	U		<0.0028	U		<0.14	U	
		VMP-19-5-102513	10/25/2013	0.068			<0.028	U		<0.0028	U		<0.0028	U		<0.14	U	
VMP-20	5 ft	VMP-20-5-031411	3/14/2011	9.3			<0.024	U		<0.0024	U		<0.0024	U		0.012	J	
		VMP-20-5-041511	4/15/2011	6.9			<0.027	U		<0.0027	U		<0.0027	U		0.045	J	
		VMP-20-5-072511	7/25/2011	14			<0.028	U		<0.0028	U		<0.0028	U		0.021	J	
		VMP-20-5-110111	11/1/2011	7.6			<0.016	U		<0.0016	U		<0.0016	U		0.033	J	
		VMP-20-5-012312	1/23/2012	4.4			<0.017	U		<0.0017	U		<0.0017	U		0.0064	J	
		VMP-20-5-041012	4/10/2012	5.1			<0.022	U		<0.0022	U		<0.0022	U		0.32		
		VMP-20-5-071112	7/11/2012	8.8			<0.018	U		<0.0018	U		<0.0018	U		7.1		
		VMP-20-5-073112	7/31/2012	12			<0.02	U		<0.002	U		<0.002	U		0.014	J	
		VMP-20-5-100412	10/4/2012	6			<0.029	U		<0.0029	U		<0.0029	U		0.063	J	
		VMP-20-5-020713	2/7/2013	3.8			<0.12	U		<0.0025	U		<0.0025	U		<0.12	U	
		VMP-20-5-041913	4/19/2013	3.4			<0.025	U		<0.0025	U		<0.0025	U		1.4		
		VMP-20-5-072313	7/23/2013	12			<0.028	U		<0.0028	U		<0.0028	U		0.045	J	
		VMP-20-5-110113	11/1/2013	5.8			<0.027	U		<0.0027	U		<0.0027	U		0.58		
	10 ft	VMP-20-10-031411	3/14/2011	6.8			<0.024	U		<0.0024	U		<0.0024	U		<0.12	U	
		VMP-20-10-041511	4/15/2011	7.3			<0.024	U		<0.0024	U		<0.0024	U		0.039	J	
		VMP-20-10-072511	7/25/2011	8.1			<0.026	U		<0.0026	U		<0.0026	U		0.01	J	
		VMP-20-10-110111	11/1/2011	8.3			<0.017	U		<0.0017	U		<0.0017	U		0.025	J	
		VMP-20-10-012312	1/23/2012	5.7			<0.016	U		<0.0016	U		<0.0016	U		0.097		
		VMP-20-10-041012	4/10/2012	5.9			<0.023	U		<0.0023	U		<0.0023	U		0.075	J	
		VMP-20-10-071112	7/11/2012	8.5			<0.02	U		<0.002	U		<0.002	U		0.034	J	
		VMP-20-10-100412	10/4/2012	8.3			<0.027	U		<0.0027	U		<0.0027	U		0.055	J	
		VMP-20-10-012213	1/22/2013	3.2			<0.12	U		<0.0025	U		<0.0025	U		<0.12	U	
		VMP-20-10-041913	4/19/2013	3.8			<0.026	U		<0.0026	U		<0.0026	U		0.19		
		VMP-20-10-072313	7/23/2013	10			<0.029	U		<0.0029	U		<0.0029	U		0.014	J	
		VMP-20-10-110113	11/1/2013	7.8			<0.026	U		<0.0026	U		<0.0026	U		<0.13	U	
		VMP-20-10-110113-Dup	11/1/2013	8			<0.025	U		<0.0025	U		<0.0025	U		<0.12	U	

SEE LAST PAGE OF TABLE FOR NOTES

TABLE 7
CUMULATIVE SUMMARY OF SOIL VAPOR ANALYTICAL RESULTS - NATURAL GASES

Location	Depth	Sample ID	Sample Date	Carbon Dioxide			Carbon Monoxide			Ethane			Ethene			Helium		
				Result %	Lab Quals	URS Quals	Result %	Lab Quals	URS Quals	Result %	Lab Quals	URS Quals	Result %	Lab Quals	URS Quals	Result %	Lab Quals	URS Quals
VMP-20	25 ft	VMP-20-25-031411	3/14/2011	9.4			<0.024	U		<0.0024	U		<0.0024	U		0.0059	J	
		VMP-20-25-041511	4/15/2011	9.8			<0.028	U		<0.0028	U		<0.0028	U		0.042	J	
		VMP-20-25-072611	7/26/2011	8.5			<0.026	U		0.00011	J		<0.0026	U		0.01	J	
		VMP-20-25-110511	11/5/2011	9.1			<0.017	U		<0.0017	U		<0.0017	U		0.0033	J	
		VMP-20-25-012312	1/23/2012	7.7			<0.017	U		<0.0017	U		<0.0017	U		<0.084	U	
		VMP-20-25-041012	4/10/2012	7.5			<0.023	U		<0.0023	U		<0.0023	U		0.044	J	
		VMP-20-25-041012-Dup	4/10/2012	7.6			<0.024	U		<0.0024	U		<0.0024	U		0.042	J	
		VMP-20-25-071112	7/11/2012	7.1			<0.02	U		<0.002	U		<0.002	U		0.052	J	
		VMP-20-25-100412	10/4/2012	7			<0.03	U		<0.003	U		<0.003	U		0.056	J	
		VMP-20-25-012213	1/22/2013	6.2			<0.12	U		<0.0025	U		<0.0025	U		<0.12	U	
		VMP-20-25-041913	4/19/2013	4.1			<0.027	U		<0.0027	U		<0.0027	U		0.076	J	
		VMP-20-25-072313	7/23/2013	4.3			<0.03	U		<0.003	U		<0.003	U		<0.15	U	
		VMP-20-25-110113	11/1/2013	6.5			<0.024	U		<0.0024	U		<0.0024	U		0.15		
	39.5 ft	VMP-20-39.5-100412	10/4/2012	9.6			<0.029	U		<0.0029	U		<0.0029	U		0.084	J	
		VMP-20-39.5-012313	1/23/2013	9.9			<0.12	U		<0.0025	U		<0.0025	U		<0.12	U	
		VMP-20-39.5-041913	4/19/2013	11			<0.026	U		<0.0026	U		<0.0026	U		<0.13	U	
		VMP-20-39.5-072313	7/23/2013	10			<0.031	U		<0.0031	U		<0.0031	U		<0.16	U	
		VMP-20-39.5-110113	11/1/2013	11			<0.027	U		<0.0027	U		<0.0027	U		0.061	J	
VMP-21	5 ft	VMP-21-5-020911	2/9/2011	5.2			<0.023	U		0.00039	J		<0.0023	U		0.01	J	
		VMP-21-5-020911-DUP	2/9/2011	5.3			<0.024	U		0.00045	J		<0.0024	U		<0.12	U	
		VMP-21-5-041311	4/13/2011	2			<0.026	U		<0.0026	U		<0.0026	U		0.16		
		VMP-21-5-072511	7/25/2011	14			<0.07	U		<0.007	U		<0.007	U		0.018	J	
		VMP-21-5-110111	11/1/2011	4.1			<0.017	U		<0.0017	U		<0.0017	U		0.1		
		VMP-21-5-012312	1/23/2012	1.4			<0.018	U		<0.0018	U		<0.0018	U		<0.088	U	
		VMP-21-5-012312-DUP	1/23/2012	1.4			<0.016	U		<0.0016	U		<0.0016	U		<0.08	U	
		VMP-21-5-042412	4/24/2012	3.4			<0.018	U		<0.0018	U		<0.0018	U		0.033	J	
		VMP-21-5-071012	7/10/2012	8.2			<0.021	U		<0.0021	U		<0.0021	U		0.051	J	
		VMP-21-5-100412	10/4/2012	4.1			<0.031	U		<0.0031	U		<0.0031	U		0.014	J	
		VMP-21-5-020613	2/6/2013	0.92			<0.14	U		<0.0028	U		<0.0028	U		0.035	J	
		VMP-21-5-051013	5/10/2013	1.9			<0.029	U		<0.0029	U		<0.0029	U		0.087	J	
		VMP-21-5-051013	5/10/2013	7.6			<0.028	U		<0.0028	U		<0.0028	U		0.086	J	
		VMP-21-5-072313	7/23/2013	8.5			<0.03	U		<0.003	U		<0.003	U		<0.15	U	
		VMP-21-5-102113	10/21/2013	2.6			<0.026	U		<0.0026	U		<0.0026	U		<0.13	U	

SEE LAST PAGE OF TABLE FOR NOTES

TABLE 7
CUMULATIVE SUMMARY OF SOIL VAPOR ANALYTICAL RESULTS - NATURAL GASES

Location	Depth	Sample ID	Sample Date	Carbon Dioxide			Carbon Monoxide			Ethane			Ethene			Helium		
				Result %	Lab Quals	URS Quals	Result %	Lab Quals	URS Quals	Result %	Lab Quals	URS Quals	Result %	Lab Quals	URS Quals	Result %	Lab Quals	URS Quals
VMP-21	10 ft	VMP-21-10-021011	2/10/2011	6.4			<0.025	U		0.00019	J		<0.0025	U		0.3		
		VMP-21-10-041311	4/13/2011	7.2			<0.026	U		<0.0026	U		<0.0026	U		0.021	J	
		VMP-21-10-072511	7/25/2011	6			<0.12	U		<0.012	U		<0.012	U		<0.59	U	
		VMP-21-10-110111	11/1/2011	7.2			<0.017	U		<0.0017	U		<0.0017	U		0.023	J	
		VMP-21-10-012312	1/23/2012	4.7			<0.018	U		<0.0018	U		<0.0018	U		<0.088	U	
		VMP-21-10-040912	4/9/2012	2.7			<0.023	U		<0.0023	U		<0.0023	U		0.034	J	
		VMP-21-10-071012	7/10/2012	6.4			<0.02	U		<0.002	U		<0.002	U		0.13		
		VMP-21-10-100412	10/4/2012	6.6			<0.028	U		<0.0028	U		<0.0028	U		0.017	J	
		VMP-21-10-020513	2/5/2013	3.4			<0.13	U		<0.0027	U		<0.0027	U		<0.13	U	
		VMP-21-10-020513-DUP	2/5/2013	3.5			<0.13	U		<0.0025	U		<0.0025	U		<0.13	U	
		VMP-21-10-051013	5/10/2013	3.3			<0.029	U		<0.0029	U		<0.0029	U		<0.14	U	
		VMP-21-10-072313	7/23/2013	5.2			<0.029	U		<0.0029	U		<0.0029	U		<0.14	U	
		VMP-21-10-102113	10/21/2013	6.1			<0.026	U		<0.0026	U		<0.0026	U		<0.13	U	
	25 ft	VMP-21-25-021011	2/10/2011	6.4			<0.023	U		0.0017	J		<0.0023	U		0.0092	J	
		VMP-21-25-041411	4/14/2011	6.1			<0.026	U		0.0018	J		<0.0026	U		0.023	J	
		VMP-21-25-041411-DUP	4/14/2011	6.1			<0.026	U		0.0018	J		<0.0026	U		0.063	J	
		VMP-21-25-072611	7/26/2011	5.6			<0.026	U		0.00088	J		<0.0026	U		0.22		
		VMP-21-25-110511	11/5/2011	9.1			<0.017	U		0.000086	J		<0.0017	U		0.0034	J	
		VMP-21-25-012412	1/24/2012	12			<0.016	U		<0.0016	U		<0.0016	U		0.081		
		VMP-21-25-040912	4/9/2012	12			<0.03	U		<0.003	U		<0.003	U		0.076	J	
		VMP-21-25-071112	7/11/2012	10			<0.018	U		<0.0018	U		<0.0018	U		0.037	J	
		VMP-21-25-100412	10/4/2012	8.9			<0.029	U		<0.0029	U		<0.0029	U		0.037	J	
		VMP-21-25-020513	2/5/2013	8.7			<0.13	U		<0.0026	U		<0.0026	U		0.02	J	
		VMP-21-25-020513-DUP	2/5/2013	8.8			<0.13	U		<0.0027	U		<0.0027	U		0.058		
		VMP-21-25-051013	5/10/2013	6.2			<0.03	U		<0.003	U		<0.003	U		<0.15	U	
		VMP-21-25-072313	7/23/2013	5.7			<0.03	U		<0.003	U		<0.003	U		0.039	J	
		VMP-21-25-102113	10/21/2013	5.6			<0.027	U		<0.0027	U		<0.0027	U		<0.14	U	
	33 ft	VMP-21-33-021011	2/10/2011	5.8			<0.023	U		0.0015	J		<0.0023	U		0.15		
		VMP-21-33-041411	4/14/2011	6			<0.027	U		0.0018	J		<0.0027	U		0.026	J	
		VMP-21-33-110511	11/5/2011	7			<0.019	U		<0.0019	U		<0.0019	U		0.003	J	
		VMP-21-33-012412	1/24/2012	11			<0.016	U		<0.0016	U		<0.0016	U		<0.082	U	
		VMP-21-33-042412	4/24/2012	12			<0.029	U		<0.0029	U		<0.0029	U		<0.14	U	
		VMP-21-33-071112	7/11/2012	12			<0.02	U		<0.002	U		<0.002	U		0.056	J	
		VMP-21-33-100412	10/4/2012	10			<0.028	U		<0.0028	U		<0.0028	U		0.019	J	
		VMP-21-33-020513	2/5/2013	10			<0.13	U		<0.0026	U		<0.0026	U		<0.13	U	
		VMP-21-33-102113	10/21/2013	6.6			<0.025	U		<0.0025	U		<0.0025	U		<0.13	U	
		VMP-21-33-102113-DUP	10/21/2013	6.6			<0.029	U		<0.0029	U		<0.0029	U		<0.14	U	

SEE LAST PAGE OF TABLE FOR NOTES

TABLE 7
CUMULATIVE SUMMARY OF SOIL VAPOR ANALYTICAL RESULTS - NATURAL GASES

Location	Depth	Sample ID	Sample Date	Carbon Dioxide			Carbon Monoxide			Ethane			Ethene			Helium		
				Result %	Lab Quals	URS Quals	Result %	Lab Quals	URS Quals	Result %	Lab Quals	URS Quals	Result %	Lab Quals	URS Quals	Result %	Lab Quals	URS Quals
VMP-22	5 ft	VMP-22-5-021111	2/11/2011	8.4			<0.026	U		<0.0026	U		<0.0026	U		0.06	J	
		VMP-22-5-041811	4/18/2011	7.1			<0.025	U		<0.0025	U		<0.0025	U		0.092	J	
		VMP-22-5-072611	7/26/2011	7.4			<0.055	U		<0.0055	U		<0.0055	U		0.015	J	
		VMP-22-5-110111	11/1/2011	2.6			<0.017	U		<0.0017	U		<0.0017	U		0.013	J	
		VMP-22-5-012412	1/24/2012	0.7			<0.017	U		<0.0017	U		<0.0017	U		<0.084	U	
		VMP-22-5-040912	4/9/2012	0.81			<0.032	U		<0.0032	U		<0.0032	U		0.077	J	
		VMP-22-5-070912	7/9/2012	3			<0.022	U		<0.0022	U		<0.0022	U		0.14		
		VMP-22-5-100312	10/3/2012	1			<0.025	U		<0.0025	U		<0.0025	U		1.5		
		VMP-22-5-100312-Dup	10/3/2012	0.9			<0.023	U		<0.0023	U		<0.0023	U		0.45		
		VMP-22-5-012413	1/24/2013	0.38			<0.13	U		<0.0026	U		<0.0026	U		<0.13	U	
		VMP-22-5-041913	4/19/2013	0.3			<0.025	U		<0.0025	U		<0.0025	U		<0.13	U	
		VMP-22-5-072313	7/23/2013	2.2			<0.032	U		<0.0032	U		<0.0032	U		0.022	J	
		VMP-22-5-072313-Dup	7/23/2013	2.3			<0.032	U		<0.0032	U		<0.0032	U		0.022	J	
		VMP-22-5-101813	10/18/2013	0.56			<0.027	U		<0.0027	U		<0.0027	U		0.014	J	
	10 ft	VMP-22-10-021111	2/11/2011	10			<0.024	U		<0.0024	U		<0.0024	U		0.031	J	
		VMP-22-10-041811	4/18/2011	8.9			<0.026	U		<0.0026	U		<0.0026	U		0.044	J	
		VMP-22-10-072611	7/26/2011	10			<0.03	U		<0.003	U		<0.003	U		<0.15	U	
		VMP-22-10-072611-DUP	7/26/2011	10			<0.036	U		<0.0036	U		<0.0036	U		<0.18	U	
		VMP-22-10-110211	11/2/2011	5.3			<0.017	U		<0.0017	U		<0.0017	U		0.015	J	
		VMP-22-10-012412	1/24/2012	2.2			<0.018	U		<0.0018	U		<0.0018	U		0.0065	J	
		VMP-22-10-040912	4/9/2012	1.2			<0.033	U		<0.0033	U		<0.0033	U		0.1	J	
		VMP-22-10-070912	7/9/2012	3.4			<0.022	U		<0.0022	U		<0.0022	U		0.044	J	
		VMP-22-10-070912-Dup	7/9/2012	3.5			<0.021	U		<0.0021	U		<0.0021	U		0.043	J	
		VMP-22-10-100312	10/3/2012	1.5			<0.024	U		<0.0024	U		<0.0024	U		0.047	J	
		VMP-22-10-012413	1/24/2013	0.68			<0.14	U		<0.0028	U		<0.0028	U		<0.14	U	
		VMP-22-10-041913	4/19/2013	0.38			<0.027	U		<0.0027	U		<0.0027	U		0.019	J	
		VMP-22-10-072313	7/23/2013	2.6			<0.03	U		<0.003	U		<0.003	U		0.011	J	
		VMP-22-10-101813	10/18/2013	0.95			<0.028	U		<0.0028	U		<0.0028	U		0.012	J	
	18 ft	VMP-22-18-021111	2/11/2011	11			<0.026	U		0.0008	J		<0.0026	U		0.014	J	
		VMP-22-18-041811	4/18/2011	11			<0.027	U		0.0007	J		<0.0027	U		0.027	J	
		VMP-22-18-072611	7/26/2011	10			<0.056	U		0.00046	J		<0.0056	U		0.019	J	
		VMP-22-18-110511	11/5/2011	14			<0.018	U		<0.0018	U		<0.0018	U		0.019	J	
		VMP-22-18-012412	1/24/2012	10			<0.017	U		<0.0017	U		<0.0017	U		<0.084	U	
		VMP-22-18-040912	4/9/2012	5.3			<0.048	U		<0.0048	U		<0.0048	U		0.14	J	
		VMP-22-18-070912	7/9/2012	5			<0.021	U		<0.0021	U		<0.0021	U		0.092	J	
		VMP-22-18-100412	10/4/2012	2.9			<0.029	U		<0.0029	U		<0.0029	U		0.029	J	
		VMP-22-18-012413	1/24/2013	2.2			<0.14	U		<0.0028	U		<0.0028	U		<0.14	U	
		VMP-22-18-042213	4/22/2013	1.2			<0.029	U		<0.0029	U		<0.0029	U		<0.14	U	
		VMP-22-18-072913	7/29/2013	2.9			<0.029	U		<0.0029	U		<0.0029	U		<0.14	U	
		VMP-22-18-101813	10/18/2013	1.6			<0.027	U		<0.0027	U		<0.0027	U		0.1	J	

SEE LAST PAGE OF TABLE FOR NOTES

TABLE 7
CUMULATIVE SUMMARY OF SOIL VAPOR ANALYTICAL RESULTS - NATURAL GASES

Location	Depth	Sample ID	Sample Date	Carbon Dioxide			Carbon Monoxide			Ethane			Ethene			Helium		
				Result %	Lab Quals	URS Quals	Result %	Lab Quals	URS Quals	Result %	Lab Quals	URS Quals	Result %	Lab Quals	URS Quals	Result %	Lab Quals	URS Quals
VMP-22	38 ft	VMP-22-38-041811	4/18/2011	11			<0.028	U		0.0011	J		<0.0028	U		0.023	J	
		VMP-22-38-012512	1/25/2012	15			<0.017	U		<0.0017	U		<0.0017	U		<0.084	U	
		VMP-22-38-040912	4/9/2012	10			<0.03	U		<0.003	U		<0.003	U		0.086	J	
		VMP-22-38-070912	7/9/2012	6.7			<0.021	U		<0.0021	U		<0.0021	U		0.077	J	
		VMP-22-38-100412	10/4/2012	5.5			<0.03	U		<0.003	U		<0.003	U		0.063	J	
		VMP-22-38-012413	1/24/2013	5.1			<0.13	U		<0.0027	U		<0.0027	U		<0.13	U	
		VMP-22-38-042213	4/22/2013	3.6			<0.029	U		<0.0029	U		<0.0029	U		0.012	J	
		VMP-22-38-072913	7/29/2013	2.9			<0.028	U		<0.0028	U		<0.0028	U		0.014	J	
		VMP-22-38-101813	10/18/2013	3.9			<0.026	U		<0.0026	U		<0.0026	U		<0.13	U	
VMP-23	5 ft	VMP-23-5-021511	2/15/2011	1.8			<0.026	U		<0.0026	U		<0.0026	U		0.1	J	
		VMP-23-5-042111	4/21/2011	4.2			<0.023	U		<0.0023	U		<0.0023	U		0.063	J	
		VMP-23-5-072711	7/27/2011	7.7			<0.026	U		<0.0026	U		<0.0026	U		0.018	J	
		VMP-23-5-110211	11/2/2011	2.6			<0.019	U		<0.0019	U		<0.0019	U		0.12		
		VMP-23-5-012512	1/25/2012	1.9			<0.016	U		<0.0016	U		<0.0016	U		0.0075	J	
		VMP-23-5-040912	4/9/2012	0.76			<0.031	U		<0.0031	U		<0.0031	U		<0.15	U	
		VMP-23-5-070912	7/9/2012	1.5			<0.017	U		<0.0017	U		<0.0017	U		0.14		
		VMP-23-5-100312	10/3/2012	0.6			<0.029	U		<0.0029	U		<0.0029	U		0.053	J	
		VMP-23-5-012413	1/24/2013	0.2			<0.12	U		<0.0025	U		<0.0025	U		<0.12	U	
		VMP-23-5-042213	4/22/2013	0.34			<0.027	U		<0.0027	U		<0.0027	U		<0.14	U	
		VMP-23-5-072313	7/23/2013	2.2			<0.03	U		<0.003	U		<0.003	U		0.095	J	
		VMP-23-5-101813	10/18/2013	0.49			<0.028	U		<0.0028	U		<0.0028	U		<0.14	U	
	10 ft	VMP-23-10-021511	2/15/2011	8.1			<0.027	U		<0.0027	U		<0.0027	U		0.022	J	
		VMP-23-10-042111	4/21/2011	6.2			<0.028	U		<0.0028	U		<0.0028	U		1.5		
		VMP-23-10-072711	7/27/2011	9.4			<0.025	U		<0.0025	U		<0.0025	U		0.045	J	
		VMP-23-10-110211	11/2/2011	7.5			<0.018	U		<0.0018	U		<0.0018	U		0.0091	J	
		VMP-23-10-012512	1/25/2012	4.4			<0.016	U		<0.0016	U		<0.0016	U		0.026	J	
		VMP-23-10-040912	4/9/2012	0.83			<0.026	U		<0.0026	U		<0.0026	U		<0.13	U	
		VMP-23-10-040912-Dup	4/9/2012	0.96			<0.032	U		<0.0032	U		<0.0032	U		<0.16	U	
		VMP-23-10-070912	7/9/2012	1.6			<0.016	U		<0.0016	U		<0.0016	U		0.036	J	
		VMP-23-10-100312	10/3/2012	0.8			<0.031	U		<0.0031	U		<0.0031	U		0.051	J	
		VMP-23-10-012413	1/24/2013	0.34			<0.12	U		<0.0025	U		<0.0025	U		<0.12	U	
		VMP-23-10-042213	4/22/2013	0.36			<0.026	U		<0.0026	U		<0.0026	U		<0.13	U	
		VMP-23-10-072313	7/23/2013	1.9			<0.03	U		<0.003	U		<0.003	U		<0.15	U	
		VMP-23-10-101813	10/18/2013	0.52			<0.03	U		<0.003	U		<0.003	U		<0.15	U	
		VMP-23-10-101813-DUP	10/18/2013	0.53			<0.03	U		<0.003	U		<0.003	U		<0.15	U	

SEE LAST PAGE OF TABLE FOR NOTES

TABLE 7
CUMULATIVE SUMMARY OF SOIL VAPOR ANALYTICAL RESULTS - NATURAL GASES

Location	Depth	Sample ID	Sample Date	Carbon Dioxide			Carbon Monoxide			Ethane			Ethene			Helium		
				Result %	Lab Quals	URS Quals	Result %	Lab Quals	URS Quals	Result %	Lab Quals	URS Quals	Result %	Lab Quals	URS Quals	Result %	Lab Quals	URS Quals
VMP-23	25 ft	VMP-23-25-021511	2/15/2011	14			<0.025	U		<0.0025	U		<0.0025	U		0.02	J	
		VMP-23-25-042111	4/21/2011	13			<0.026	U		<0.0026	U		<0.0026	U		0.08	J	
		VMP-23-25-072711	7/27/2011	12			<0.029	U		<0.0029	U		<0.0029	U		0.0063	J	
		VMP-23-25-110511	11/5/2011	11			<0.018	U		<0.0018	U		<0.0018	U		0.005	J	
		VMP-23-25-012512	1/25/2012	12			<0.016	U		<0.0016	U		<0.0016	U		0.25		
		VMP-23-25-040912	4/9/2012	5			<0.031	U		<0.0031	U		<0.0031	U		0.07	J	
		VMP-23-25-071012	7/10/2012	4.4			<0.024	U		<0.0024	U		<0.0024	U		0.17		
		VMP-23-25-100312	10/3/2012	3.6			<0.03	U		<0.003	U		<0.003	U		0.059	J	
		VMP-23-25-012413	1/24/2013	3.2			<0.13	U		<0.0025	U		<0.0025	U		<0.13	U	
		VMP-23-25-042213	4/22/2013	1.6			<0.028	U		<0.0028	U		<0.0028	U		0.015	J	
		VMP-23-25-072313	7/23/2013	2.5			<0.028	U		<0.0028	U		<0.0028	U		<0.14	U	
		VMP-23-25-102113	10/21/2013	2.2			<0.027	U		<0.0027	U		<0.0027	U		<0.13	U	
	40 ft	VMP-23-40-071012	7/10/2012	0.041			<0.021	U		<0.0021	U		<0.0021	U		39		
		VMP-23-40-100312	10/3/2012	5.6			<0.029	U		<0.0029	U		<0.0029	U		0.081	J	
		VMP-23-40-012413	1/24/2013	5.2			<0.13	U		<0.0026	U		<0.0026	U		<0.13	U	
		VMP-23-40-042213	4/22/2013	4.6			<0.028	U		<0.0028	U		<0.0028	U		0.037	J	
		VMP-23-40-042213-Dup	4/22/2013	4.7			<0.028	U		<0.0028	U		<0.0028	U		0.032	J	
		VMP-23-40-102113	10/21/2013	4.8			<0.028	U		<0.0028	U		<0.0028	U		<0.14	U	
VMP-24	5 ft	VMP-24-5-021611	2/16/2011	6.5			<0.028	U		<0.0028	U		<0.0028	U		0.016	J	
		VMP-24-5-040811	4/8/2011	4.7			<0.023	U		<0.0023	U		<0.0023	U		0.013	J	
		VMP-24-5-072811	7/28/2011	6.6			<0.028	U		<0.0028	U		<0.0028	U		0.71		
		VMP-24-5-110211	11/2/2011	8.2			<0.019	U		<0.0019	U		<0.0019	U		<0.094	U	
		VMP-24-5-110211-DUP	11/2/2011	8.2			<0.019	U		<0.0019	U		<0.0019	U		0.0044	J	
		VMP-24-5-012512	1/25/2012	3.5			<0.016	U		<0.0016	U		<0.0016	U		0.0065	J	
		VMP-24-5-040912	4/9/2012	4.1			<0.019	U		<0.0019	U		<0.0019	U		0.14		
		VMP-24-5-071212	7/12/2012	4.9			<0.018	U		<0.0018	U		<0.0018	U		0.037	J	
		VMP-24-5-101912	10/19/2012	3.5			<0.028	U		<0.0028	U		<0.0028	U		0.019	J	
		VMP-24-5-012313	1/23/2013	3.6			<0.13	U		<0.0025	U		<0.0025	U		<0.13	U	
		VMP-24-5-050113	5/1/2013	0.73			<0.03	U		<0.003	U		<0.003	U		0.015	J	
		VMP-24-5-073113	7/31/2013	2.9			<0.029	U		<0.0029	U		<0.0029	U		<0.14	U	
		VMP-24-5-102113	10/21/2013	2.8			<0.027	U		<0.0027	U		<0.0027	U		0.055	J	

SEE LAST PAGE OF TABLE FOR NOTES

TABLE 7
CUMULATIVE SUMMARY OF SOIL VAPOR ANALYTICAL RESULTS - NATURAL GASES

Location	Depth	Sample ID	Sample Date	Carbon Dioxide			Carbon Monoxide			Ethane			Ethene			Helium		
				Result %	Lab Quals	URS Quals	Result %	Lab Quals	URS Quals	Result %	Lab Quals	URS Quals	Result %	Lab Quals	URS Quals	Result %	Lab Quals	URS Quals
VMP-24	10 ft	VMP-24-10-021711	2/17/2011	9			<0.027	U		<0.0027	U		<0.0027	U		0.02	J	
		VMP-24-10-041111	4/11/2011	6.8			<0.025	U		<0.0025	U		<0.0025	U		0.051	J	
		VMP-24-10-072811	7/28/2011	8.9			<0.028	U		<0.0028	U		<0.0028	U		0.0098	J	
		VMP-24-10-110211	11/2/2011	9.3			<0.016	U		<0.0016	U		<0.0016	U		0.014	J	
		VMP-24-10-012512	1/25/2012	7.2			<0.016	U		<0.0016	U		<0.0016	U		<0.078	U	
		VMP-24-10-041012	4/10/2012	5.7			<0.018	U		<0.0018	U		<0.0018	U		0.052	J	
		VMP-24-10-071212	7/12/2012	7.2			<0.021	U		<0.0021	U		<0.0021	U		0.11		
		VMP-24-10-100912	10/9/2012	6.3			<0.026	U		<0.0026	U		<0.0026	U		0.07		
		VMP-24-10-012313	1/23/2013	5.3			<0.14	U		<0.0028	U		<0.0028	U		<0.14	U	
		VMP-24-10-042513	4/25/2013	2.4			<0.026	U		<0.0026	U		<0.0026	U		<0.13	U	
		VMP-24-10-073113	7/31/2013	4.8			<0.029	U		<0.0029	U		<0.0029	U		<0.14	U	
		VMP-24-10-102113	10/21/2013	5.2			<0.028	U		<0.0028	U		<0.0028	U		0.03	J	
	22 ft	VMP-24-22-021711	2/17/2011	9.7			<0.027	U		<0.0027	U		<0.0027	U		0.16		
		VMP-24-22-041111	4/11/2011	9.3			<0.025	U		<0.0025	U		<0.0025	U		0.021	J	
		VMP-24-22-072811	7/28/2011	9.6			<0.025	U		<0.0025	U		<0.0025	U		0.0046	J	
		VMP-24-22-072811-Dup	7/28/2011	9.7			<0.029	U		<0.0029	U		<0.0029	U		<0.14	U	
		VMP-24-22-110611	11/6/2011	7.9			<0.018	U		<0.0018	U		<0.0018	U		0.21		
		VMP-24-22-012512	1/25/2012	9			<0.016	U		<0.0016	U		<0.0016	U		0.23		
		VMP-24-22-041012	4/10/2012	7.7			<0.018	U		<0.0018	U		<0.0018	U		0.075	J	
		VMP-24-22-071212	7/12/2012	7.3			<0.022	U		<0.0022	U		<0.0022	U		0.083	J	
		VMP-24-22-100912	10/9/2012	7.7			<0.027	U		<0.0027	U		<0.0027	U		0.018	J	
		VMP-24-22-012313	1/23/2013	6.4			<0.14	U		<0.0028	U		<0.0028	U		<0.14	U	
		VMP-24-22-042513	4/25/2013	5.2			<0.036	U		<0.0036	U		<0.0036	U		0.021	J	
		VMP-24-22-042513-Dup	4/25/2013	5.2			<0.03	U		<0.003	U		<0.003	U		0.024	J	
		VMP-24-22-073113	7/31/2013	5.4			<0.029	U		<0.0029	U		<0.0029	U		0.13	J	
		VMP-24-22-102213	10/22/2013	6.3			<0.025	U		<0.0025	U		<0.0025	U		0.2		
	34 ft	VMP-24-34-021711	2/17/2011	10			<0.027	U		<0.0027	U		<0.0027	U		0.15		
		VMP-24-34-041111	4/11/2011	9.4			<0.024	U		<0.0024	U		<0.0024	U		0.085	J	
		VMP-24-34-072811	7/28/2011	7.5			<0.021	U		<0.0021	U		<0.0021	U		0.024	J	
		VMP-24-34-110611	11/6/2011	6.7			<0.014	U		<0.0014	U		<0.0014	U		0.0045	J	
		VMP-24-34-012512	1/25/2012	7.6			<0.017	U		<0.0017	U		<0.0017	U		<0.084	U	
		VMP-24-34-041012	4/10/2012	4.9			<0.019	U		<0.0019	U		<0.0019	U		0.12		
		VMP-24-34-071212	7/12/2012	6.7			<0.018	U		<0.0018	U		<0.0018	U		0.048	J	
		VMP-24-34-100912	10/9/2012	6.7			<0.028	U		<0.0028	U		<0.0028	U		0.025	J	
		VMP-24-34-012313	1/23/2013	4.7			<0.14	U		<0.0029	U		<0.0029	U		<0.14	U	
		VMP-24-34-050613	5/6/2013	2.6			<0.032	U		<0.0032	U		<0.0032	U		<0.16	U	
		VMP-24-34-073113	7/31/2013	4.5			<0.028	U		<0.0028	U		<0.0028	U		0.18		
		VMP-24-34-073113-Dup	7/31/2013	4.4			<0.028	U		<0.0028	U		<0.0028	U		0.053	J	
		VMP-24-34-102213	10/22/2013	4.4			<0.027	U		<0.0027	U		<0.0027	U		<0.14	U	

SEE LAST PAGE OF TABLE FOR NOTES

TABLE 7
CUMULATIVE SUMMARY OF SOIL VAPOR ANALYTICAL RESULTS - NATURAL GASES

Location	Depth	Sample ID	Sample Date	Carbon Dioxide			Carbon Monoxide			Ethane			Ethene			Helium		
				Result %	Lab Quals	URS Quals	Result %	Lab Quals	URS Quals	Result %	Lab Quals	URS Quals	Result %	Lab Quals	URS Quals	Result %	Lab Quals	URS Quals
VMP-25	5 ft	VMP-25-5-031511	3/15/2011	4.5			<0.024	U		<0.0024	U		<0.0024	U		<0.12	U	
		VMP-25-5-040811	4/8/2011	6.9			<0.028	U		<0.0028	U		<0.0028	U		0.024	J	
		VMP-25-5-080911	8/9/2011	5.3			<0.023	U		<0.0023	U		<0.0023	U		0.012	J	
		VMP-25-5-080911-DUP	8/9/2011	7.8			<0.02	U		<0.002	U		<0.002	U		0.25		
		VMP-25-5-111711	11/17/2011	3.2			<0.017	U		<0.0017	U		<0.0017	U		<0.084	U	
		VMP-25-5-013112	1/31/2012	2.5			<0.018	U		<0.0018	U		<0.0018	U		<0.092	U	
		VMP-25-5-042512	4/25/2012	5.9			<0.025	U		<0.0025	U		<0.0025	U		<0.13	U	
		VMP-25-5-072612	7/26/2012	12			<0.02	U		<0.002	U		<0.002	U		0.075	J	
		VMP-25-5-102612	10/26/2012	4.3			<0.027	U		<0.0027	U		<0.0027	U		0.026	J	
		VMP-25-5-030613	3/6/2013	1.9			<0.026	U		<0.0026	U		<0.0026	U		<0.13	U	
		VMP-25-5-051713	5/17/2013	3.6			<0.043	U		<0.0043	U		<0.0043	U		1.2		
		VMP-25-5-081513	8/15/2013	10			<0.033	U		<0.0033	U		<0.0033	U		<0.17	U	
		VMP-25-5-081513-Dup	8/15/2013	10			<0.028	U		<0.0028	U		<0.0028	U		<0.14	U	
		VMP-25-5-111313	11/13/2013	4.8			<0.026	U		<0.0026	U		<0.0026	U		<0.13	U	
	21 ft	VMP-25-21-031511	3/15/2011	15			<0.024	U		0.029			<0.0024	U		<0.12	U	
		VMP-25-21-031511-DUP	3/15/2011	14			<0.024	U		0.029			<0.0024	U		<0.12	U	
		VMP-25-21-040811	4/8/2011	14			<0.025	U		0.02			<0.0025	U		0.009	J	
		VMP-25-21-040811-DUP	4/8/2011	13			<0.026	U		0.02			<0.0026	U		0.026	J	
		VMP-25-21-080911	8/9/2011	9.2			<0.026	U		0.016			<0.0026	U		0.0086	J	
		VMP-25-21-111711	11/17/2011	13			<0.017	U		0.019			<0.0017	U		0.0055	J	
		VMP-25-21-111711-DUP	11/17/2011	13			<0.017	U		0.019			<0.0017	U		0.0039	J	
		VMP-25-21-013112	1/31/2012	15			<0.018	U		0.022			<0.0018	U		<0.088	U	
		VMP-25-21-013112-DUP	2/1/2012	15			<0.018	U		0.022			<0.0018	U		<0.088	U	
		VMP-25-21-042512	4/25/2012	14			<0.018	U		0.022			<0.0018	U		0.011	J	
		VMP-25-21-072612	7/26/2012	13			<0.02	U		0.024			<0.002	U		0.0099	J	
		VMP-25-21-102612	10/26/2012	15			<0.026	U		0.024			<0.0026	U		<0.13	U	
		VMP-25-21-030613	3/6/2013	12			<0.024	U		0.021			<0.0024	U		1.7		
		VMP-25-21-051713	5/17/2013	14			<0.027	U		0.032			<0.0027	U		<0.14	U	
		VMP-25-21-081513	8/15/2013	14			<0.028	U		0.06			<0.0028	U		0.032	J	
		VMP-25-21-111313	11/13/2013	14			<0.023	U		0.076			<0.0023	U		0.036	J	
		VMP-25-21-111313-Dup	11/13/2013	14			<0.023	U		0.079			<0.0023	U		0.012	J	
	31 ft	VMP-25-31-030613	3/6/2013	12			<0.024	U		0.035			<0.0024	U		<0.12	U	
		VMP-25-31-081513	8/15/2013	12			<0.051	U		0.048			<0.0051	U		0.023	J	
		VMP-25-31-111313	11/13/2013	13			<0.024	U		0.072			<0.0024	U		0.057	J	
VMP-29	10 ft	VMP-29-10-073012	7/30/2012	9.1			<0.02	U		<0.002	U		<0.002	U		<0.1	U	
		VMP-29-10-100812	10/8/2012	8.5			<0.028	U		<0.0028	U		<0.0028	U		<0.14	U	
		VMP-29-10-020613	2/6/2013	1.2			<0.14	U		<0.0028	U		<0.0028	U		0.15		
		VMP-29-10-050613	5/6/2013	0.46			<0.027	U		<0.0027	U		<0.0027	U		0.35		
		VMP-29-10-080513	8/5/2013	0.057			<0.027	U		<0.0027	U		<0.0027	U		0.0036	J	
		VMP-29-10-083013	8/30/2013	0.12			<0.03	U		<0.003	U		<0.003	U		0.078	J	
		VMP-29-10-102513	10/25/2013	0.15			<0.027	U		<0.0027	U		<0.0027	U		<0.14	U	

SEE LAST PAGE OF TABLE FOR NOTES

TABLE 7
CUMULATIVE SUMMARY OF SOIL VAPOR ANALYTICAL RESULTS - NATURAL GASES

Location	Depth	Sample ID	Sample Date	Carbon Dioxide			Carbon Monoxide			Ethane			Ethene			Helium		
				Result %	Lab Quals	URS Quals	Result %	Lab Quals	URS Quals	Result %	Lab Quals	URS Quals	Result %	Lab Quals	URS Quals	Result %	Lab Quals	URS Quals
VMP-29	20 ft	VMP-29-20-073012	7/30/2012	9.8			<0.02	U		<0.002	U		<0.002	U		<0.1	U	
		VMP-29-20-073012-Dup	7/30/2012	9.3			<0.025	U		<0.0025	U		<0.0025	U		0.06	J	
		VMP-29-20-100812	10/8/2012	9.5			<0.028	U		<0.0028	U		<0.0028	U		0.018	J	
		VMP-29-20-020613	2/6/2013	0.32			<0.14	U		<0.0028	U		<0.0028	U		0.16		
		VMP-29-20-050613	5/6/2013	1			<0.028	U		<0.0028	U		<0.0028	U		<0.14	U	
		VMP-29-20-080513	8/5/2013	0.28			<0.028	U		<0.0028	U		<0.0028	U		0.14		
		VMP-29-20-102513	10/25/2013	0.18			<0.028	U		<0.0028	U		<0.0028	U		0.19		
	30 ft	VMP-29-30-073012	7/30/2012	11			<0.021	U		<0.0021	U		<0.0021	U		0.012	J	
		VMP-29-30-100812	10/8/2012	12			<0.03	U		<0.003	U		<0.003	U		0.026	J	
		VMP-29-30-020613	2/6/2013	1.8			<0.14	U		<0.0029	U		<0.0029	U		0.043		
		VMP-29-30-050613	5/6/2013	1			<0.029	U		<0.0029	U		<0.0029	U		<0.14	U	
		VMP-29-30-080513	8/5/2013	0.29			<0.029	U		<0.0029	U		<0.0029	U		0.016	J	
		VMP-29-30-080513-Dup	8/5/2013	0.29			<0.03	U		<0.003	U		<0.003	U		0.042	J	
		VMP-29-30-102513	10/25/2013	0.22			<0.028	U		<0.0028	U		<0.0028	U		1.4		
VMP-30	10 ft	VMP-30-10-073012	7/30/2012	5.1			<0.019	U		<0.0019	U		<0.0019	U		0.007	J	
		VMP-30-10-100812	10/8/2012	2.5			<0.028	U		<0.0028	U		<0.0028	U		0.028	J	
		VMP-30-10-020613	2/6/2013	0.094			<0.13	U		<0.0026	U		<0.0026	U		<0.13	U	
		VMP-30-10-050613	5/6/2013	0.1			<0.028	U		<0.0028	U		<0.0028	U		<0.14	U	
		VMP-30-10-080513	8/5/2013	0.069			<0.056	U		<0.0056	U		<0.0056	U		<0.28	U	
		VMP-30-10-102813	10/28/2013	0.042			<0.029	U		<0.0029	U		<0.0029	U		0.017	J	
	20 ft	VMP-30-20-073012	7/30/2012	12			<0.019	U		<0.0019	U		<0.0019	U		0.029	J	
		VMP-30-20-100812	10/8/2012	11			<0.029	U		<0.0029	U		<0.0029	U		0.036		
		VMP-30-20-020613	2/6/2013	0.52			<0.13	U		<0.0026	U		<0.0026	U		<0.13	U	
		VMP-30-20-050613	5/6/2013	0.33			<0.028	U		<0.0028	U		<0.0028	U		<0.14	U	
		VMP-30-20-080513	8/5/2013	0.22			<0.028	U		<0.0028	U		<0.0028	U		0.025	J	
		VMP-30-20-102813	10/28/2013	0.19			<0.029	U		<0.0029	U		<0.0029	U		1.5		
	30 ft	VMP-30-30-073012	7/30/2012	14			<0.02	U		<0.002	U		<0.002	U		0.0098	J	
		VMP-30-30-100812	10/8/2012	14			<0.029	U		<0.0029	U		<0.0029	U		<0.14	U	
		VMP-30-30-020613	2/6/2013	1.8			<0.13	U		<0.0026	U		<0.0026	U		<0.13	U	
		VMP-30-30-050613	5/6/2013	0.55			<0.032	U		<0.0032	U		<0.0032	U		<0.16	U	
		VMP-30-30-081413	8/14/2013	0.068			<0.03	U		<0.003	U		<0.003	U		0.035	J	
		VMP-30-30-102813	10/28/2013	0.22			<0.03	U		<0.003	U		<0.003	U		0.037	J	
VMP-31	5 ft	VMP-31-5-042512	4/25/2012	0.92			<0.027	U		<0.0027	U		<0.0027	U		0.094	J	
		VMP-31-5-072012	7/20/2012	0.63			<0.019	U		<0.0019	U		<0.0019	U		1.3		
		VMP-31-5-102612	10/26/2012	0.47			<0.028	U		<0.0028	U		<0.0028	U		0.062	J	
		VMP-31-5-021113	2/11/2013	0.16			<0.13	U		<0.0026	U		<0.0026	U		0.29		
		VMP-31-5-051513	5/15/2013	0.81			<0.029	U		<0.0029	U		<0.0029	U		0.077	J	

SEE LAST PAGE OF TABLE FOR NOTES

TABLE 7
CUMULATIVE SUMMARY OF SOIL VAPOR ANALYTICAL RESULTS - NATURAL GASES

Location	Depth	Sample ID	Sample Date	Carbon Dioxide			Carbon Monoxide			Ethane			Ethene			Helium		
				Result %	Lab Quals	URS Quals	Result %	Lab Quals	URS Quals	Result %	Lab Quals	URS Quals	Result %	Lab Quals	URS Quals	Result %	Lab Quals	URS Quals
VMP-31	10 ft	VMP-31-10-042512	4/25/2012	1.1			<0.025	U		<0.0025	U		<0.0025	U		0.22		
		VMP-31-10-072612	7/26/2012	0.99			<0.02	U		<0.002	U		<0.002	U		<0.098	U	
		VMP-31-10-102612	10/26/2012	0.57			<0.03	U		<0.003	U		<0.003	U		2.6		
		VMP-31-10-021313	2/13/2013	0.18			<0.14	U		<0.0028	U		<0.0028	U		0.32		
		VMP-31-10-051713	5/17/2013	1.3			<0.032	U		<0.0032	U		<0.0032	U		0.12	J	
		VMP-31-10-111313	11/13/2013	0.16			<0.025	U		<0.0025	U		<0.0025	U		0.043	J	
	20 ft	VMP-31-20-101912	10/19/2012	8			<0.028	U		<0.0028	U		<0.0028	U		0.21		
		VMP-31-20-021113	2/11/2013	3.6			<0.14	U		<0.0028	U		<0.0028	U		<0.14	U	
		VMP-31-20-111213	11/12/2013	0.079			<0.025	U		<0.0025	U		<0.0025	U		0.54		
	30 ft	VMP-31-30-042512	4/25/2012	11			<0.02	U		0.00049	J		0.000081	J		0.016	J	
		VMP-31-30-042512-Dup	4/25/2012	12			<0.02	U		0.00022	J		<0.002	U		0.0094	J	
		VMP-31-30-072012	7/20/2012	9.3			<0.019	U		<0.0019	U		<0.0019	U		0.023	J	
		VMP-31-30-101912	10/19/2012	2.5			<0.028	U		<0.0028	U		<0.0028	U		0.021	J	
		VMP-31-30-021113	2/11/2013	11			<0.14	U		<0.0028	U		<0.0028	U		<0.14	U	
		VMP-31-30-050713	5/7/2013	13			<0.03	U		0.00091	J		<0.003	U		0.012	J	
		VMP-31-30-080913	8/9/2013	5			<0.031	U		<0.0031	U		<0.0031	U		2.6		
		VMP-31-30-111213	11/12/2013	4.8			<0.025	U		<0.0025	U		<0.0025	U		<0.12	U	
VMP-32	5 ft	VMP-32-5-042512	4/25/2012	0.29			<0.026	U		<0.0026	U		<0.0026	U		0.066	J	
		VMP-32-5-072012	7/20/2012	1.1			<0.017	U		<0.0017	U		<0.0017	U		0.095		
		VMP-32-5-101812	10/18/2012	0.88			<0.032	U		<0.0032	U		<0.0032	U		0.024	J	
		VMP-32-5-020513	2/5/2013	0.25			<0.13	U		<0.0025	U		<0.0025	U		<0.13	U	
		VMP-32-5-050713	5/7/2013	0.44			<0.027	U		<0.0027	U		<0.0027	U		0.14		
		VMP-32-5-080213	8/2/2013	1.7			<0.032	U		<0.0032	U		<0.0032	U		<0.16	U	
		VMP-32-5-110813	11/8/2013	0.47			<0.029	U		<0.0029	U		<0.0029	U		<0.14	U	
	10 ft	VMP-32-10-041612	4/16/2012	2.3			<0.023	U		<0.0023	U		<0.0023	U		0.15		
		VMP-32-10-072012	7/20/2012	3.7			<0.02	U		<0.002	U		<0.002	U		0.056	J	
		VMP-32-10-101812	10/18/2012	3.4			<0.03	U		<0.003	U		<0.003	U		0.018	J	
		VMP-32-10-020513	2/5/2013	2.2			<0.13	U		<0.0025	U		<0.0025	U		<0.13	U	
		VMP-32-10-050713	5/7/2013	2.6			<0.028	U		<0.0028	U		<0.0028	U		0.014	J	
		VMP-32-10-080213	8/2/2013	4.8			<0.027	U		<0.0027	U		<0.0027	U		0.014	J	
		VMP-32-10-082313-R	8/23/2013	4.6			<0.029	U		<0.0029	U		<0.0029	U		0.036	J	
		VMP-32-10-082313-R-DUP	8/23/2013	4.6			<0.032	U		<0.0032	U		<0.0032	U		0.038	J	
		VMP-32-10-110813	11/8/2013	2.9			<0.028	U		<0.0028	U		<0.0028	U		<0.14	U	
	20 ft	VMP-32-20-041612	4/16/2012	3.7			<0.02	U		<0.002	U		<0.002	U		0.057	J	
		VMP-32-20-072012	7/20/2012	4.9			<0.019	U		<0.0019	U		<0.0019	U		0.022	J	
		VMP-32-20-101812	10/18/2012	4.8			<0.028	U		<0.0028	U		<0.0028	U		0.013	J	
		VMP-32-20-020513	2/5/2013	3.4			<0.14	U		<0.0028	U		<0.0028	U		<0.14	U	
		VMP-32-20-050713	5/7/2013	4.3			<0.031	U		<0.0031	U		<0.0031	U		0.049	J	
		VMP-32-20-050713-Dup	5/7/2013	4.3			<0.028	U		<0.0028	U		<0.0028	U		0.042	J	
		VMP-32-20-080213	8/2/2013	5.5			<0.03	U		<0.003	U		<0.003	U		0.17		
		VMP-32-20-110813	11/8/2013	4.7			<0.029	U		<0.0029	U		<0.0029	U		<0.14	U	

SEE LAST PAGE OF TABLE FOR NOTES

TABLE 7
CUMULATIVE SUMMARY OF SOIL VAPOR ANALYTICAL RESULTS - NATURAL GASES

Location	Depth	Sample ID	Sample Date	Carbon Dioxide			Carbon Monoxide			Ethane			Ethene			Helium		
				Result %	Lab Quals	URS Quals	Result %	Lab Quals	URS Quals	Result %	Lab Quals	URS Quals	Result %	Lab Quals	URS Quals	Result %	Lab Quals	URS Quals
VMP-32	30 ft	VMP-32-30-041612	4/16/2012	11			<0.019	U		0.00022	J		<0.0019	U		0.1		
		VMP-32-30-072012	7/20/2012	11			<0.019	U		0.0001	J		<0.0019	U		0.059	J	
		VMP-32-30-101812	10/18/2012	10			<0.028	U		<0.0028	U		<0.0028	U		0.013	J	
		VMP-32-30-020513	2/5/2013	14			<0.14	U		<0.0028	U		<0.0028	U		<0.14	U	
		VMP-32-30-050713	5/7/2013	14			<0.029	U		<0.0029	U		<0.0029	U		<0.14	U	
		VMP-32-30-080213	8/2/2013	14			<0.027	U		<0.0027	U		<0.0027	U		<0.14	U	
		VMP-32-30-110813	11/8/2013	15			<0.029	U		<0.0029	U		<0.0029	U		<0.14	U	
VMP-41	10 ft	VMP-41-10-072712	7/27/2012	5.2			<0.02	U		<0.002	U		<0.002	U		0.019	J	
		VMP-41-10-100912	10/9/2012	4.8			<0.03	U		<0.003	U		<0.003	U		0.011	J	
		VMP-41-10-012913	1/29/2013	0.41			<0.15	U		<0.003	U		<0.003	U		<0.15	U	
		VMP-41-10-043013	4/30/2013	0.3			<0.027	U		<0.0027	U		<0.0027	U		<0.14	U	
		VMP-41-10-080213	8/2/2013	0.32			<0.029	U		<0.0029	U		<0.0029	U		<0.15	U	
		VMP-41-10-102913	10/29/2013	0.1			<0.027	U		<0.0027	U		<0.0027	U		<0.13	U	
	20 ft	VMP-41-20-072712	7/27/2012	7.2			<0.019	U		<0.0019	U		<0.0019	U		<0.094	U	
		VMP-41-20-072712-Dup	7/27/2012	7.1			<0.019	U		<0.0019	U		<0.0019	U		<0.096	U	
		VMP-41-20-100912	10/9/2012	6.5			<0.029	U		<0.0029	U		<0.0029	U		0.53		
		VMP-41-20-100912-Dup	10/9/2012	6.7			<0.03	U		<0.003	U		<0.003	U		0.019	J	
		VMP-41-20-012913	1/29/2013	0.88			<0.15	U		<0.003	U		<0.003	U		<0.15	U	
		VMP-41-20-043013	4/30/2013	0.28			<0.036	U		<0.0036	U		<0.0036	U		0.036	J	
		VMP-41-20-043013-Dup	4/30/2013	0.28			<0.038	U		<0.0038	U		<0.0038	U		0.053	J	
		VMP-41-20-080213	8/2/2013	0.52			<0.028	U		<0.0028	U		<0.0028	U		<0.14	U	
		VMP-41-20-102913	10/29/2013	0.15			<0.028	U		<0.0028	U		<0.0028	U		<0.14	U	
	30 ft	VMP-41-30-072712	7/27/2012	8.2			<0.019	U		<0.0019	U		<0.0019	U		0.0071	J	
		VMP-41-30-100912	10/9/2012	8.6			<0.031	U		<0.0031	U		<0.0031	U		<0.16	U	
		VMP-41-30-012913	1/29/2013	1.9			<0.28	U		<0.0057	U		<0.0057	U		<0.28	U	
		VMP-41-30-043013	4/30/2013	0.49			<0.028	U		<0.0028	U		<0.0028	U		<0.14	U	
		VMP-41-30-080213	8/2/2013	0.85			<0.03	U		<0.003	U		<0.003	U		<0.15	U	
		VMP-41-30-102913	10/29/2013	0.27			<0.027	U		<0.0027	U		<0.0027	U		0.079	J	
VMP-42	10 ft	VMP-42-10-041812	4/18/2012	3.1			<0.022	U		<0.0022	U		<0.0022	U		0.052	J	
		VMP-42-10-041812-Dup	4/18/2012	3.1			<0.023	U		<0.0023	U		<0.0023	U		0.031	J	
		VMP-42-20-041812	4/18/2012	9.6			<0.024	U		<0.0024	U		<0.0024	U		0.038	J	
		VMP-42-10-071912	7/19/2012	2.5			<0.026	U		<0.0026	U		<0.0026	U		0.1	J	
		VMP-42-10-101212	10/12/2012	0.92			<0.031	U		<0.0031	U		<0.0031	U		<0.15	U	
		VMP-42-10-013113	1/31/2013	0.45			<0.14	U		<0.0028	U		<0.0028	U		<0.14	U	
		VMP-42-10-043013	4/30/2013	0.36			<0.03	U		<0.003	U		<0.003	U		0.027	J	
		VMP-42-20-043013	4/30/2013	1.2			<0.031	U		<0.0031	U		<0.0031	U		<0.15	U	
		VMP-42-10-080213	8/2/2013	1.2			<0.031	U		<0.0031	U		<0.0031	U		<0.15	U	
		VMP-42-10-102913	10/29/2013	0.31			<0.026	U		<0.0026	U		<0.0026	U		<0.13	U	

SEE LAST PAGE OF TABLE FOR NOTES

TABLE 7
CUMULATIVE SUMMARY OF SOIL VAPOR ANALYTICAL RESULTS - NATURAL GASES

Location	Depth	Sample ID	Sample Date	Carbon Dioxide			Carbon Monoxide			Ethane			Ethene			Helium		
				Result %	Lab Quals	URS Quals	Result %	Lab Quals	URS Quals	Result %	Lab Quals	URS Quals	Result %	Lab Quals	URS Quals	Result %	Lab Quals	URS Quals
VMP-42	20 ft	VMP-42-20-071912	7/19/2012	6.7			<0.024	U		<0.0024	U		<0.0024	U		0.055	J	
		VMP-42-20-101212	10/12/2012	3.4			<0.037	U		<0.0037	U		<0.0037	U		0.093	J	
		VMP-42-20-101212-Dup	10/12/2012	3.3			<0.028	U		<0.0028	U		<0.0028	U		0.051	J	
		VMP-42-20-013113	1/31/2013	2.5			<0.13	U		<0.0026	U		<0.0026	U		<0.13	U	
		VMP-42-20-080213	8/2/2013	3.3			<0.028	U		<0.0028	U		<0.0028	U		<0.14	U	
		VMP-42-20-102913	10/29/2013	1.9			<0.026	U		<0.0026	U		<0.0026	U		<0.13	U	
	30 ft	VMP-42-30-041912	4/19/2012	12			<0.019	U		0.00022	J		<0.0019	U		0.028	J	
		VMP-42-30-071912	7/19/2012	9.2			<0.023	U		<0.0023	U		<0.0023	U		0.048	J	
		VMP-42-30-101212	10/12/2012	8.2			<0.029	U		<0.0029	U		<0.0029	U		0.035	J	
		VMP-42-30-101212-Dup	10/12/2012	8.2			<0.029	U		<0.0029	U		<0.0029	U		0.04	J	
		VMP-42-30-013113	1/31/2013	6.6			<0.14	U		<0.0028	U		<0.0028	U		<0.14	U	
		VMP-42-30-043013	4/30/2013	3.2			<0.028	U		<0.0028	U		<0.0028	U		<0.14	U	
		VMP-42-30-080213	8/2/2013	3.8			<0.029	U		<0.0029	U		<0.0029	U		<0.14	U	
		VMP-42-30-102913	10/29/2013	3			<0.027	U		<0.0027	U		<0.0027	U		0.02	J	
		VMP-42-30-102913-Dup	10/29/2013	3			<0.026	U		<0.0026	U		<0.0026	U		0.02	J	
VMP-43	10 ft	VMP-43-10-041612	4/16/2012	0.88			<0.025	U		<0.0025	U		<0.0025	U		0.43		
		VMP-43-10-071912	7/19/2012	0.87			<0.023	U		<0.0023	U		<0.0023	U		0.16		
		VMP-43-10-101612	10/16/2012	0.55			<0.032	U		<0.0032	U		<0.0032	U		0.071	J	
		VMP-43-10-051713	5/17/2013	0.54			<0.031	U		<0.0031	U		<0.0031	U		2.6		
		VMP-43-10-080913	8/9/2013	0.58			<0.032	U		<0.0032	U		<0.0032	U		5.1		
		VMP-43-10-111313	11/13/2013	0.13			<0.026	U		<0.0026	U		<0.0026	U		0.82		
	20 ft	VMP-43-20-041612	4/16/2012	4.8			<0.019	U		<0.0019	U		<0.0019	U		0.16		
		VMP-43-20-071912	7/19/2012	2.9			<0.024	U		<0.0024	U		<0.0024	U		0.073	J	
		VMP-43-20-101812	10/18/2012	1.9			<0.026	U		<0.0026	U		<0.0026	U		0.054	J	
		VMP-43-20-012413	1/24/2013	3.2			<0.13	U		<0.0026	U		<0.0026	U		<0.13	U	
		VMP-43-20-043013	4/30/2013	1.6			<0.039	U		<0.0039	U		<0.0039	U		<0.19	U	
		VMP-43-20-080913	8/9/2013	2.3			<0.031	U		<0.0031	U		<0.0031	U		<0.15	U	
		VMP-43-20-102913	10/29/2013	0.4			<0.026	U		<0.0026	U		<0.0026	U		2.7		
	30 ft	VMP-43-30-042312	4/23/2012	2.8			<0.023	U		<0.0023	U		<0.0023	U		0.016	J	
		VMP-43-30-071912	7/19/2012	2.5			<0.031	U		<0.0031	U		<0.0031	U		0.044	J	
		VMP-43-30-101812	10/18/2012	1.3			<0.037	U		<0.0037	U		<0.0037	U		0.016	J	
		VMP-43-30-012413	1/24/2013	1.7			<0.13	U		<0.0027	U		<0.0027	U		<0.13	U	
		VMP-43-30-043013	4/30/2013	2.9			<0.03	U		<0.003	U		<0.003	U		<0.15	U	
		VMP-43-30-080913	8/9/2013	2.1			<0.03	U		<0.003	U		<0.003	U		<0.15	U	
		VMP-43-30-102913	10/29/2013	0.79			<0.024	U		<0.0024	U		<0.0024	U		0.011	J	

SEE LAST PAGE OF TABLE FOR NOTES

TABLE 7
CUMULATIVE SUMMARY OF SOIL VAPOR ANALYTICAL RESULTS - NATURAL GASES

Location	Depth	Sample ID	Sample Date	Carbon Dioxide			Carbon Monoxide			Ethane			Ethene			Helium		
				Result %	Lab Quals	URS Quals	Result %	Lab Quals	URS Quals	Result %	Lab Quals	URS Quals	Result %	Lab Quals	URS Quals	Result %	Lab Quals	URS Quals
VMP-44	10 ft	VMP-44-10-041912	4/19/2012	9.1			<0.018	U		<0.0018	U		<0.0018	U		0.047	J	
		VMP-44-10-072012	7/20/2012	14			<0.018	U		<0.0018	U		<0.0018	U		0.037	J	
		VMP-44-10-081012	8/10/2012	12			<0.018	U		<0.0018	U		<0.0018	U		0.038	J	
		VMP-44-10-101212	10/12/2012	5.9			<0.028	U		<0.0028	U		<0.0028	U		1.4		
		VMP-44-10-012513	1/25/2013	7.2			<0.12	U		0.000081	J		<0.0023	U		<0.12	U	
		VMP-44-10-042913	4/29/2013	4.3			<0.032	U		<0.0032	U		<0.0032	U		<0.16	U	
		VMP-44-10-080213	8/2/2013	0.42			<0.029	U		<0.0029	U		<0.0029	U		0.1	J	
		VMP-44-10-082313-R	8/23/2013	3.5			<0.031	U		<0.0031	U		<0.0031	U		<0.15	U	
		VMP-44-10-111113	11/11/2013	3			<0.026	U		<0.0026	U		<0.0026	U		<0.13	U	
	20 ft	VMP-44-20-041912	4/19/2012	12			<0.02	U		<0.002	U		<0.002	U		0.17		
		VMP-44-20-072512	7/25/2012	15			<0.021	U		<0.0021	U		<0.0021	U		0.056	J	
		VMP-44-20-101212	10/12/2012	11			<0.03	U		<0.003	U		<0.003	U		0.21		
		VMP-44-20-012513	1/25/2013	10			<0.12	U		0.000081	J		<0.0025	U		<0.12	U	
		VMP-44-20-042913	4/29/2013	6.3			<0.028	U		<0.0028	U		<0.0028	U		<0.14	U	
		VMP-44-20-081313	8/13/2013	4.1			<0.03	U		<0.003	U		<0.003	U		0.087	J	
		VMP-44-20-111113	11/11/2013	0.86			<0.026	U		<0.0026	U		<0.0026	U		0.13		
	30 ft	VMP-44-30-041912	4/19/2012	12			<0.019	U		<0.0019	U		<0.0019	U		0.046	J	
		VMP-44-30-072512	7/25/2012	9.2			<0.02	U		<0.002	U		<0.002	U		0.028	J	
		VMP-44-30-072512-Dup	7/25/2012	9.4			<0.02	U		<0.002	U		<0.002	U		0.016	J	
		VMP-44-30-101512	10/15/2012	5.3			<0.03	U		<0.003	U		<0.003	U		0.019	J	
		VMP-44-30-101512-Dup	10/15/2012	5.1			<0.028	U		<0.0028	U		<0.0028	U		0.018	J	
		VMP-44-30-012513	1/25/2013	0.073		J	<0.19	U	UJ	0.0002	J	J	<0.0038	U	UJ	9.9		J
		VMP-44-30-043013	4/30/2013	2.2			<0.031	U		<0.0031	U		<0.0031	U		<0.15	U	
		VMP-44-30-081313	8/13/2013	4.1			<0.028	U		<0.0028	U		<0.0028	U		0.11	J	
		VMP-44-30-111113	11/11/2013	0.85			<0.026	U		<0.0026	U		<0.0026	U		0.21		
VMP-45	10 ft	VMP-45-10-041912	4/19/2012	0.86			<0.031	U		<0.0031	U		<0.0031	U		0.11	J	
		VMP-45-10-071912	7/19/2012	0.83			<0.024	U		<0.0024	U		<0.0024	U		0.053	J	
		VMP-45-10-101512	10/15/2012	0.4			<0.029	U		<0.0029	U		<0.0029	U		0.06	J	
		VMP-45-10-013013	1/30/2013	0.13			<0.13	U		<0.0025	U		<0.0025	U		<0.13	U	
		VMP-45-10-042913	4/29/2013	0.22			<0.029	U		<0.0029	U		<0.0029	U		0.036	J	
		VMP-45-10-080513	8/5/2013	0.62			<0.03	U		<0.003	U		<0.003	U		<0.15	U	
		VMP-45-10-102913	10/29/2013	0.12			<0.026	U		<0.0026	U		<0.0026	U		1.6		
	20 ft	VMP-45-20-041912	4/19/2012	6.3			<0.018	U		<0.0018	U		<0.0018	U		0.14		
		VMP-45-20-071912	7/19/2012	4.2			<0.018	U		<0.0018	U		<0.0018	U		0.6		
		VMP-45-20-101512	10/15/2012	2.4			<0.028	U		<0.0028	U		<0.0028	U		0.028	J	
		VMP-45-20-013013	1/30/2013	2			<0.13	U		<0.0026	U		<0.0026	U		<0.13	U	
		VMP-45-20-042913	4/29/2013	0.98			<0.03	U		<0.003	U		<0.003	U		0.066	J	
		VMP-45-20-042913-Dup	4/29/2013	0.95			<0.03	U		<0.003	U		<0.003	U		0.077	J	
		VMP-45-20-080513	8/5/2013	1.8			<0.03	U		<0.003	U		<0.003	U		<0.15	U	
		VMP-45-20-102913	10/29/2013	1.3			<0.028	U		<0.0028	U		<0.0028	U		0.03	J	

SEE LAST PAGE OF TABLE FOR NOTES

TABLE 7
CUMULATIVE SUMMARY OF SOIL VAPOR ANALYTICAL RESULTS - NATURAL GASES

Location	Depth	Sample ID	Sample Date	Carbon Dioxide			Carbon Monoxide			Ethane			Ethene			Helium		
				Result %	Lab Quals	URS Quals	Result %	Lab Quals	URS Quals	Result %	Lab Quals	URS Quals	Result %	Lab Quals	URS Quals	Result %	Lab Quals	URS Quals
VMP-45	30 ft	VMP-45-30-041912	4/19/2012	10			<0.019	U		<0.0019	U		<0.0019	U		0.033	J	
		VMP-45-30-071912	7/19/2012	7.8			<0.019	U		<0.0019	U		<0.0019	U		0.045	J	
		VMP-45-30-101512	10/15/2012	4.1			<0.028	U		<0.0028	U		<0.0028	U		0.03	J	
		VMP-45-30-101512-Dup	10/15/2012	4.2			<0.027	U		<0.0027	U		<0.0027	U		0.026	J	
		VMP-45-30-013013	1/30/2013	2.5			<0.12	U		<0.0024	U		<0.0024	U		<0.12	U	
		VMP-45-30-042913	4/29/2013	1.7			<0.029	U		<0.0029	U		<0.0029	U		<0.15	U	
		VMP-45-30-080513	8/5/2013	2.5			<0.03	U		<0.003	U		<0.003	U		<0.15	U	
		VMP-45-30-102913	10/29/2013	1.4			<0.028	U		<0.0028	U		<0.0028	U		5.4		
VMP-47	5 ft	VMP-47-5-012113	1/21/2013	6.8			<0.14	U		<0.0029	U		<0.0029	U		<0.14	U	
		VMP-47-5-012313-R	1/23/2013	11			<0.12	U		0.0012	J		<0.0024	U		<0.12	U	
		VMP-47-5-060513	6/5/2013	11			<0.03	U		0.0012	J		<0.003	U		<0.15	U	
		VMP-47-5-072613	7/26/2013	12			<0.026	U		<0.0026	U		<0.0026	U		<0.13	U	
		VMP-47-5-110813	11/8/2013	0.26			<0.027	U		<0.0027	U		<0.0027	U		0.024	J	
	10 ft	VMP-47-10-012113	1/21/2013	12			<0.14	U		<0.0028	U		<0.0028	U		<0.14	U	
		VMP-47-10-012313-R	1/23/2013	11			<0.12	U		<0.0024	U		<0.0024	U		<0.12	U	
		VMP-47-10-060513	6/5/2013	11			<0.029	U		0.00098	J		<0.0029	U		0.12	J	
		VMP-47-10-072613	7/26/2013	13			<0.027	U		0.0004	J		<0.0027	U		<0.13	U	
		VMP-47-10-110813	11/8/2013	1.5			<0.028	U		<0.0028	U		<0.0028	U		0.1	J	
	20 ft	VMP-47-20-012113	1/21/2013	13			<0.13	U		0.0001	J		<0.0025	U		0.66		
		VMP-47-20-012313-R	1/23/2013	12			<0.12	U		0.00061	J		<0.0024	U		<0.12	U	
		VMP-47-20-060513	6/5/2013	11			<0.029	U		0.0011	J		<0.0029	U		0.044	J	
		VMP-47-20-060513-Dup	6/5/2013	11			<0.027	U		0.0012	J		<0.0027	U		0.038	J	
		VMP-47-20-072613	7/26/2013	11			<0.025	U		0.0012	J		<0.0025	U		<0.13	U	
		VMP-47-20-110813	11/8/2013	2.8			<0.025	U		<0.0025	U		<0.0025	U		<0.13	U	
	30 ft	VMP-47-30-012113	1/21/2013	12			<0.13	U		0.00041	J		<0.0026	U		<0.13	U	
		VMP-47-30-012313-R	1/23/2013	11			<0.12	U		0.0014	J		<0.0024	U		<0.12	U	
		VMP-47-30-060513	6/5/2013	11			<0.029	U		0.0017	J		<0.0029	U		<0.15	U	
		VMP-47-30-072613	7/26/2013	9.4			<0.026	U		0.0029			<0.0026	U		<0.13	U	
		VMP-47-30-110813	11/8/2013	3.8			<0.026	U		<0.0026	U		<0.0026	U		0.06	J	
VMP-48	5 ft	VMP-48-5-020113	2/1/2013	0.33			<0.13	U		<0.0026	U		<0.0026	U		0.022	J	
		VMP-48-5-050313	5/3/2013	0.64			<0.027	U		<0.0027	U		<0.0027	U		<0.13	U	
		VMP-48-5-080613	8/6/2013	7.2			<0.028	U		<0.0028	U		<0.0028	U		<0.14	U	
		VMP-48-5-110513	11/5/2013	1.1			<0.026	U		<0.0026	U		<0.0026	U		<0.13	U	
	10 ft	VMP-48-10-020113	2/1/2013	2.7			<0.13	U		<0.0027	U		<0.0027	U		<0.13	U	
		VMP-48-10-050813	5/8/2013	2			<0.029	U		<0.0029	U		<0.0029	U		<0.15	U	
		VMP-48-10-080613	8/6/2013	5.6			<0.026	U		<0.0026	U		<0.0026	U		0.036	J	
		VMP-48-10-103113	10/31/2013	3.2			<0.028	U		<0.0028	U		<0.0028	U		<0.14	U	
	20 ft	VMP-48-20-020113	2/1/2013	4.2			<0.13	U		<0.0026	U		<0.0026	U		<0.13	U	
		VMP-48-20-103113	10/31/2013	5.5			<0.026	U		<0.0026	U		<0.0026	U		<0.13	U	

SEE LAST PAGE OF TABLE FOR NOTES

TABLE 7
CUMULATIVE SUMMARY OF SOIL VAPOR ANALYTICAL RESULTS - NATURAL GASES

Location	Depth	Sample ID	Sample Date	Carbon Dioxide			Carbon Monoxide			Ethane			Ethene			Helium		
				Result %	Lab Quals	URS Quals	Result %	Lab Quals	URS Quals	Result %	Lab Quals	URS Quals	Result %	Lab Quals	URS Quals	Result %	Lab Quals	URS Quals
VMP-48	30 ft	VMP-48-30-020113	2/1/2013	11			<0.13	U		<0.0026	U		<0.0026	U		0.029	J	
		VMP-48-30-020113-DUP	2/1/2013	11			<0.13	U		<0.0026	U		<0.0026	U		0.025	J	
		VMP-48-30-050313	5/3/2013	8.8			<0.025	U		<0.0025	U		<0.0025	U		<0.12	U	
		VMP-48-30-080613	8/6/2013	9.8			<0.028	U		<0.0028	U		<0.0028	U		0.016	J	
		VMP-48-30-110513	11/5/2013	7.5			<0.024	U		<0.0024	U		<0.0024	U		<0.12	U	
VMP-49	5 ft	VMP-49-5-020113	2/1/2013	0.71			<0.13	U		<0.0027	U		<0.0027	U		<0.13	U	
		VMP-49-5-050713	5/7/2013	0.73			<0.032	U		<0.0032	U		<0.0032	U		<0.16	U	
		VMP-49-5-080613	8/6/2013	1.7			<0.031	U		<0.0031	U		<0.0031	U		<0.15	U	
		VMP-49-5-111113	11/11/2013	0.57			<0.027	U		<0.0027	U		<0.0027	U		<0.14	U	
	10 ft	VMP-49-10-020113	2/1/2013	0.58			<0.13	U		<0.0026	U		<0.0026	U		<0.13	U	
		VMP-49-10-050713	5/7/2013	0.99			<0.028	U		<0.0028	U		<0.0028	U		0.029	J	
		VMP-49-10-050713-Dup	5/7/2013	1.2			<0.03	U		<0.003	U		<0.003	U		0.024	J	
		VMP-49-10-080613	8/6/2013	5			<0.031	U		<0.0031	U		<0.0031	U		<0.16	U	
		VMP-49-10-103113	10/31/2013	1.2			<0.028	U		<0.0028	U		<0.0028	U		<0.14	U	
	20 ft	VMP-49-20-020113	2/1/2013	0.39			<0.13	U		<0.0026	U		<0.0026	U		0.75		
		VMP-49-20-050913	5/9/2013	1.6			<0.029	U		<0.0029	U		<0.0029	U		0.087	J	
		VMP-49-20-080613	8/6/2013	6.2			<0.031	U		<0.0031	U		<0.0031	U		0.69		
		VMP-49-20-080613-Dup	8/6/2013	5.5			<0.029	U		<0.0029	U		<0.0029	U		0.62		
		VMP-49-20-111113	11/11/2013	0.75			<0.026	U		<0.0026	U		<0.0026	U		0.32		
	30 ft	VMP-49-30-020113	2/1/2013	11			<0.12	U		<0.0025	U		<0.0025	U		0.02	J	
		VMP-49-30-050813	5/8/2013	7			<0.032	U		<0.0032	U		<0.0032	U		<0.16	U	
		VMP-49-30-080613	8/6/2013	8.6			<0.03	U		<0.003	U		<0.003	U		<0.15	U	
		VMP-49-30-111113	11/11/2013	5.3			<0.025	U		<0.0025	U		<0.0025	U		<0.12	U	
VMP-50	5 ft	VMP-50-5-020113	2/1/2013	0.85			<0.13	U		<0.0025	U		<0.0025	U		<0.13	U	
		VMP-50-5-050713	5/7/2013	1.9			<0.028	U		<0.0028	U		<0.0028	U		<0.14	U	
		VMP-50-5-080713	8/7/2013	6.9			<0.028	U		<0.0028	U		<0.0028	U		<0.14	U	
		VMP-50-5-110713	11/7/2013	3.2			<0.027	U		<0.0027	U		<0.0027	U		<0.14	U	
	10 ft	VMP-50-10-020113	2/1/2013	4			<0.14	U		<0.0028	U		<0.0028	U		<0.14	U	
		VMP-50-10-050713	5/7/2013	2.6			<0.03	U		<0.003	U		<0.003	U		<0.15	U	
		VMP-50-10-080713	8/7/2013	5.2			<0.028	U		<0.0028	U		<0.0028	U		0.033	J	
		VMP-50-10-080713-Dup	8/7/2013	5			<0.028	U		<0.0028	U		<0.0028	U		0.06	J	
		VMP-50-10-110713	11/7/2013	5.2			<0.025	U		<0.0025	U		<0.0025	U		<0.13	U	
	20 ft	VMP-50-20-020113	2/1/2013	0.39			<0.13	U		<0.0027	U		<0.0027	U		0.03	J	
		VMP-50-20-050713	5/7/2013	9.2			<0.031	U		<0.0031	U		<0.0031	U		0.85		
		VMP-50-20-080713	8/7/2013	8.8			<0.03	U		<0.003	U		<0.003	U		<0.15	U	
		VMP-50-20-110713	11/7/2013	9.7			<0.027	U		<0.0027	U		<0.0027	U		<0.14	U	
		VMP-50-20-110713-Dup	11/7/2013	9.7			<0.028	U		<0.0028	U		<0.0028	U		<0.14	U	
	30 ft	VMP-50-30-020113	2/1/2013	8			<0.13	U		0.000056	J		0.000051	J		<0.13	U	
		VMP-50-30-050713	5/7/2013	3.8			<0.031	U		<0.0031	U		<0.0031	U		<0.15	U	
		VMP-50-30-080713	8/7/2013	3.7			<0.028	U		<0.0028	U		<0.0028	U		0.052	J	
		VMP-50-30-110713	11/7/2013	2.8			<0.027	U		<0.0027	U		<0.0027	U		<0.14	U	

SEE LAST PAGE OF TABLE FOR NOTES

TABLE 7
CUMULATIVE SUMMARY OF SOIL VAPOR ANALYTICAL RESULTS - NATURAL GASES

Location	Depth	Sample ID	Sample Date	Carbon Dioxide			Carbon Monoxide			Ethane			Ethene			Helium		
				Result %	Lab Quals	URS Quals	Result %	Lab Quals	URS Quals	Result %	Lab Quals	URS Quals	Result %	Lab Quals	URS Quals	Result %	Lab Quals	URS Quals
VMP-51	5 ft	VMP-51-5-020113	2/1/2013	0.33			<0.14	U		<0.0027	U		<0.0027	U		<0.14	U	
		VMP-51-5-050213	5/2/2013	0.96			<0.025	U		<0.0025	U		<0.0025	U		<0.13	U	
		VMP-51-5-080713	8/7/2013	1.1			<0.055	U		<0.0055	U		<0.0055	U		<0.27	U	
		VMP-51-5-103013	10/30/2013	0.19			<0.04	U		<0.004	U		<0.004	U		<0.2	U	
	10 ft	VMP-51-10-020113	2/1/2013	0.72			<0.14	U		<0.0028	U		<0.0028	U		<0.14	U	
		VMP-51-10-050213	5/2/2013	1			<0.029	U		<0.0029	U		<0.0029	U		<0.14	U	
		VMP-51-10-080713	8/7/2013	1.8			<0.028	U		<0.0028	U		<0.0028	U		<0.14	U	
		VMP-51-10-103013	10/30/2013	0.4			<0.026	U		<0.0026	U		<0.0026	U		<0.13	U	
	20 ft	VMP-51-20-021513-R	2/15/2013	2.9			<0.13	U		<0.0026	U		<0.0026	U		<0.13	U	
		VMP-51-20-050213	5/2/2013	1.5			<0.028	U		<0.0028	U		<0.0028	U		<0.14	U	
		VMP-51-20-080713	8/7/2013	3.3			<0.03	U		<0.003	U		<0.003	U		<0.15	U	
		VMP-51-20-103013	10/30/2013	1.9			<0.026	U		<0.0026	U		<0.0026	U		<0.13	U	
	30 ft	VMP-51-30-020413	2/4/2013	4			<0.14	U		<0.0029	U		<0.0029	U		0.036	J	
		VMP-51-30-020413-DUP	2/4/2013	3.9			<0.14	U		<0.0028	U		<0.0028	U		0.034	J	
		VMP-51-30-050213	5/2/2013	2.5			<0.029	U		<0.0029	U		<0.0029	U		<0.14	U	
		VMP-51-30-080713	8/7/2013	3.4			<0.03	U		<0.003	U		<0.003	U		<0.15	U	
		VMP-51-30-103013	10/30/2013	2.5			<0.052	U		<0.0052	U		<0.0052	U		<0.26	U	
VMP-52	5 ft	VMP-52-5-020413	2/4/2013	0.98			<0.13	U		<0.0025	U		<0.0025	U		<0.13	U	
		VMP-52-5-050213	5/2/2013	1.9			<0.03	U		<0.003	U		<0.003	U		<0.15	U	
		VMP-52-5-050213-Dup	5/2/2013	1.8			<0.028	U		<0.0028	U		<0.0028	U		0.012	J	
		VMP-52-5-080713	8/7/2013	5.7			<0.028	U		<0.0028	U		<0.0028	U		<0.14	U	
		VMP-52-5-103013	10/30/2013	1.3			<0.026	U		<0.0026	U		<0.0026	U		<0.13	U	
	10 ft	VMP-52-10-020413	2/4/2013	2.6			<0.12	U		<0.0024	U		<0.0024	U		<0.12	U	
		VMP-52-10-051613	5/16/2013	3.2			<0.029	U		<0.0029	U		<0.0029	U		<0.14	U	
		VMP-52-10-080713	8/7/2013	6.1			<0.029	U		<0.0029	U		<0.0029	U		<0.14	U	
		VMP-52-10-103013	10/30/2013	4.2			<0.026	U		<0.0026	U		<0.0026	U		<0.13	U	
	20 ft	VMP-52-20-020413	2/4/2013	6			<0.13	U		<0.0027	U		<0.0027	U		0.031	J	
		VMP-52-20-020413-DUP	2/4/2013	6.1			<0.13	U		<0.0026	U		<0.0026	U		0.036	J	
		VMP-52-20-050213	5/2/2013	3.9			<0.03	U		<0.003	U		<0.003	U		<0.15	U	
		VMP-52-20-080713	8/7/2013	3.7			<0.031	U		<0.0031	U		<0.0031	U		<0.16	U	
		VMP-52-20-103013	10/30/2013	4.3			<0.03	U		<0.003	U		<0.003	U		<0.15	U	
	30 ft	VMP-52-30-020413	2/4/2013	7			<0.14	U		<0.0028	U		<0.0028	U		<0.14	U	
		VMP-52-30-050613	5/6/2013	4.9			<0.028	U		<0.0028	U		<0.0028	U		<0.14	U	
		VMP-52-30-080713	8/7/2013	3.9			<0.029	U		<0.0029	U		<0.0029	U		<0.14	U	
		VMP-52-30-103013	10/30/2013	4.6			<0.028	U		<0.0028	U		<0.0028	U		<0.14	U	
VMP-53	5 ft	VMP-53-5-020513	2/5/2013	0.49			<0.13	U		<0.0026	U		<0.0026	U		<0.13	U	
		VMP-53-5-050213	5/2/2013	0.79			<0.031	U		<0.0031	U		<0.0031	U		<0.15	U	
		VMP-53-5-071113-R	7/11/2013	2.4			<0.04	U		<0.004	U		<0.004	U		<0.2	U	
		VMP-53-5-080613	8/6/2013	1.9			<0.054	U		<0.0054	U		<0.0054	U		0.022	J	
		VMP-53-5-103013	10/30/2013	0.46			<0.05	U		<0.005	U		<0.005	U		<0.25	U	

SEE LAST PAGE OF TABLE FOR NOTES

TABLE 7
CUMULATIVE SUMMARY OF SOIL VAPOR ANALYTICAL RESULTS - NATURAL GASES

Location	Depth	Sample ID	Sample Date	Carbon Dioxide			Carbon Monoxide			Ethane			Ethene			Helium		
				Result %	Lab Quals	URS Quals	Result %	Lab Quals	URS Quals	Result %	Lab Quals	URS Quals	Result %	Lab Quals	URS Quals	Result %	Lab Quals	URS Quals
VMP-53	10 ft	VMP-53-10-020513	2/5/2013	0.59			<0.13	U		<0.0026	U		<0.0026	U		0.027	J	
		VMP-53-10-020513-DUP	2/5/2013	0.58			<0.12	U		<0.0025	U		<0.0025	U		0.019	J	
		VMP-53-10-050313	5/3/2013	0.61			<0.028	U		<0.0028	U		<0.0028	U		<0.14	U	
		VMP-53-10-071113-R	7/11/2013	1.9			<0.031	U		<0.0031	U		<0.0031	U		<0.15	U	
		VMP-53-10-080613	8/6/2013	1.6			<0.058	U		<0.0058	U		<0.0058	U		0.029	J	
		VMP-53-10-080613-Dup	8/6/2013	1.6			<0.029	U		<0.0029	U		<0.0029	U		0.022	J	
		VMP-53-10-103013	10/30/2013	0.46			<0.028	U		<0.0028	U		<0.0028	U		1		
	20 ft	VMP-53-20-020513	2/5/2013	1.8			<0.13	U		<0.0026	U		<0.0026	U		<0.13	U	
		VMP-53-20-050313	5/3/2013	0.93			<0.036	U		<0.0036	U		<0.0036	U		0.44		
		VMP-53-20-071113-R	7/11/2013	2.1			<0.032	U		<0.0032	U		<0.0032	U		<0.16	U	
		VMP-53-20-080613	8/6/2013	1.9			<0.03	U		<0.003	U		<0.003	U		0.17		
		VMP-53-20-103013	10/30/2013	1			<0.028	U		<0.0028	U		<0.0028	U		<0.14	U	
		VMP-53-20-103013-Dup	10/30/2013	1			<0.027	U		<0.0027	U		<0.0027	U		<0.14	U	
	30 ft	VMP-53-30-020513	2/5/2013	3.5			<0.13	U		<0.0027	U		<0.0027	U		0.026	J	
		VMP-53-30-050313	5/3/2013	2.6			<0.028	U		<0.0028	U		<0.0028	U		<0.14	U	
		VMP-53-30-071113-R	7/11/2013	2.8			<0.033	U		<0.0033	U		<0.0033	U		<0.16	U	
		VMP-53-30-080613	8/6/2013	3			<0.033	U		<0.0033	U		<0.0033	U		<0.16	U	
		VMP-53-30-103013	10/30/2013	2.6			<0.028	U		<0.0028	U		<0.0028	U		<0.14	U	
VMP-54	5 ft	VMP-54-5-020613	2/6/2013	1.7			<0.14	U		<0.0028	U		<0.0028	U		<0.14	U	
		VMP-54-5-050213	5/2/2013	2.4			<0.025	U		<0.0025	U		<0.0025	U		<0.13	U	
		VMP-54-5-080613	8/6/2013	5.2			<0.033	U		<0.0033	U		<0.0033	U		0.11	J	
		VMP-54-5-103013	10/30/2013	2.8			<0.027	U		<0.0027	U		<0.0027	U		1.1		
	10 ft	VMP-54-10-020613	2/6/2013	3.2			<0.14	U		<0.0028	U		<0.0028	U		<0.14	U	
		VMP-54-10-050213	5/2/2013	2.8			<0.03	U		<0.003	U		<0.003	U		<0.15	U	
		VMP-54-10-080613	8/6/2013	4.5			<0.029	U		<0.0029	U		<0.0029	U		0.12	J	
		VMP-54-10-103013	10/30/2013	3			<0.027	U		<0.0027	U		<0.0027	U		<0.14	U	
	20 ft	VMP-54-20-020613	2/6/2013	4.7			<0.14	U		<0.0028	U		<0.0028	U		0.039	J	
		VMP-54-20-020613-DUP	2/6/2013	4.6			<0.14	U		<0.0028	U		<0.0028	U		0.035	J	
		VMP-54-20-050213	5/2/2013	3			<0.027	U		<0.0027	U		<0.0027	U		<0.14	U	
		VMP-54-20-080613	8/6/2013	3.8			<0.032	U		<0.0032	U		<0.0032	U		0.014	J	
		VMP-54-20-103013	10/30/2013	4.3			<0.028	U		<0.0028	U		<0.0028	U		<0.14	U	
	30 ft	VMP-54-30-020613	2/6/2013	5.3			<0.15	U		<0.003	U		<0.003	U		0.032	J	
		VMP-54-30-020613-DUP	2/6/2013	5.4			<0.15	U		<0.003	U		<0.003	U		0.028	J	
		VMP-54-30-050213	5/2/2013	3.7			<0.029	U		<0.0029	U		<0.0029	U		0.03	J	
		VMP-54-30-050213-Dup	5/2/2013	3.8			<0.029	U		<0.0029	U		<0.0029	U		0.029		
		VMP-54-30-103013	10/30/2013	4.2			<0.03	U		<0.003	U		<0.003	U		1.8		

SEE LAST PAGE OF TABLE FOR NOTES

TABLE 7
CUMULATIVE SUMMARY OF SOIL VAPOR ANALYTICAL RESULTS - NATURAL GASES

Location	Depth	Sample ID	Sample Date	Carbon Dioxide			Carbon Monoxide			Ethane			Ethene			Helium		
				Result %	Lab Quals	URS Quals	Result %	Lab Quals	URS Quals	Result %	Lab Quals	URS Quals	Result %	Lab Quals	URS Quals	Result %	Lab Quals	URS Quals
VMP-55	20 ft	VMP-55-20-021513	2/15/2013	16			<0.14	U		0.0046			<0.0028	U		0.17		
		VMP-55-20-050113	5/1/2013	19			<0.029	U		0.012			<0.0029	U		<0.14	U	
		VMP-55-20-080713	8/7/2013	18			<0.032	U		0.036			<0.0032	U		<0.16	U	
		VMP-55-20-110813	11/8/2013	18			<0.026	U		0.02			<0.0026	U		<0.13	U	

SEE LAST PAGE OF TABLE FOR NOTES

TABLE 7
CUMULATIVE SUMMARY OF SOIL VAPOR ANALYTICAL RESULTS - NATURAL GASES

Location	Depth	Methane			Nitrogen			Oxygen		
		Result %	Lab Quals	URS Quals	Result %	Lab Quals	URS Quals	Result %	Lab Quals	URS Quals
VMP-1	5 ft	1.4			81			11		
		0.0032			79			17		
		0.0013			76			20		
		0.26			84			7.5		
		0.000064	J		78			20		
		0.00007	J		80			12		
		1.7			82			8.5		
		1.4			84			1.7		
		0.000022	J		78			20		
		0.0012			78			19		
		0.000034	J		80			19		
		0.0016			78			21		
		2			78			16		
		0.000073	J		83			16		
		0.001			85			18		
		0.00092			80			17		
		<0.00024	U		79			20		
	8.5 ft	1.5			85			1.5		
		0.0032			78			13		
		0.0012			81			12		
		0.00088			80			13		
		0.56			87			1.6		
		0.00019	J		83			13		
		1.8			84			1.5		
		1.8			83			1.7		
		3.6			81			2.3		
		1.4			84			3.5		
		0.000058	J		78			18		
		0.000068	J		77			18		
		0.00024	J		80			17		
		0.000043	J		81			17		
		0.021			78			21		
		0.081			81			16		
		<0.0003	U		80			18		
		0.00016	J		80			16		
		<0.00024	U		79			20		

SEE LAST PAGE OF TABLE FOR NOTES

TABLE 7
CUMULATIVE SUMMARY OF SOIL VAPOR ANALYTICAL RESULTS - NATURAL GASES

Location	Depth	Methane			Nitrogen			Oxygen		
		Result %	Lab Quals	URS Quals	Result %	Lab Quals	URS Quals	Result %	Lab Quals	URS Quals
VMP-1	23.5 ft	7.4			80			1.3		
		9.7			78			1.6		
		0.000052	J		78			19		
		12			76			1.3		
		2.2		J	88			2.2		J
		2.9		J	85			1.6		J
		10			76			2.2		
		7			80			1.5		
		6			80			4.2		
		0.049			84			3.6		
		2.5			80			7.6		
		1.3			78			19		
		0.0044		J	73		J	20		J
		7.8			76			4.8		
		0.02			83			11		
		0.021			83			11		
		0.00067			82			13		
		<0.00024	U		79			19		
	38.5 ft	33			54			1.4		
		0.000097	J		83			15		
		1.8			76			20		
		0.0012		J	73		J	20		J
		6			75			14		
		39			46			1.4		
VMP-2	5 ft	0.0078			79			11		
		1.6			85			3.2		
		3.6			80			4.6		
		1.7			85			3.2		
		0.00014	J		79			18		
		2.7			83			1.5		
		0.000043	J		85			10		
		0.62			84			3		
		0.00036			80			13		
		0.0001	J		80			19		
		0.00011	J		81			19		
		0.00025	J		78			21		
		<0.00026	U		79			21		

SEE LAST PAGE OF TABLE FOR NOTES

TABLE 7
CUMULATIVE SUMMARY OF SOIL VAPOR ANALYTICAL RESULTS - NATURAL GASES

Location	Depth	Methane			Nitrogen			Oxygen		
		Result %	Lab Quals	URS Quals	Result %	Lab Quals	URS Quals	Result %	Lab Quals	URS Quals
VMP-2	8.5 ft	<0.0002	U		78			18		
		<0.00022	U		78			18		
		4.5			82			1.4		
		6.3			80			1.6		
		3.8			82			1.7		
		0.0027			84			5.4		
		4.8			80			4		
		0.00007	J		85			5.7		
		1.3			85			1.5		J
		1.2			84			2.5		J
		0.0001	J		78			20		
		0.000093	J		78			20		
		<0.00028	U		79			15		
		<0.00025	U		79			15		
		0.000092	J		80			19		
		<0.0003	U		79			19		
		<0.00028	U		78			21		
		<0.00027	U		79			20		
	22 ft	0.54			85			4		
		8			79			1.4		
		8.2			78			1.5		
		5.1			82			1.5		
		4.3			83			1.7		
		8.2			79			1.9		
		1.2			80			15		
		3.1			83			2		
		0.000085	J		82			14		
		0.00018	J		81			13		
		0.000042	J		80			16		
		0.000019	J		80			18		
		<0.00028	U		76			22		
		0.001			79			19		
		0.00019	J		76			20		
	42 ft	64			16			0.92		
		25			60			4.1		
		16			76			1.9		

SEE LAST PAGE OF TABLE FOR NOTES

TABLE 7
CUMULATIVE SUMMARY OF SOIL VAPOR ANALYTICAL RESULTS - NATURAL GASES

Location	Depth	Methane			Nitrogen			Oxygen		
		Result %	Lab Quals	URS Quals	Result %	Lab Quals	URS Quals	Result %	Lab Quals	URS Quals
VMP-3	5 ft	0.037			86			5		
		7.5			76			2.7		
		10			72			6.9		
		3.9			88			2.6		
		15			71			1.6		
		0.00046	J		79			7.8		
		<0.00017	U		80			17		
		0.00003	J		80			17		
		0.000052	J		84			14		
		0.000043	J		79			19		
		0.00028			79			20		
		0.00018	J		81			18		
		0.00037			84			15		
		0.0002	J		79			20		
	10 ft	26			60			1.3		
		28			56			1.1		
		26			58			2.9		
		25			60			1.6		
		23			61			2.6		
		18			68			1.8		
		22			64			1.2		
		0.29			78			6.9		
		0.0024			85			9.8		
		0.0028			81			17		
		0.000024	J		80			18		
		0.00009	J		78			19		
		0.000056	J		79			20		
		0.000039	J		79			21		
		0.0002	J		79			19		
		0.00016	J		81			17		
		0.00063			78			21		

SEE LAST PAGE OF TABLE FOR NOTES

TABLE 7
CUMULATIVE SUMMARY OF SOIL VAPOR ANALYTICAL RESULTS - NATURAL GASES

Location	Depth	Methane			Nitrogen			Oxygen		
		Result %	Lab Quals	URS Quals	Result %	Lab Quals	URS Quals	Result %	Lab Quals	URS Quals
VMP-3	22 ft	25			58			1.1		
		<0.00024	U		52			1.1		
		28			56			1.3		
		25			60			1.6		
		29			56			1.2		
		0.83			84			13		
		0.0043			78			21		
		0.0028			82			11		
		0.0018			79			20		
		0.00015	J		79			20		
		0.000076	J		79			18		
		0.00028	J		79			18		
		0.000094	J		79			19		
		<0.0003	U		79			19		
		0.00021	J		80			17		
		<0.00027	U		79			20		
		<0.00026	U		77			20		
	31.5 ft	43			36			0.77		
		47			30			1.3		
		47			32			1.1		
		37			46			2		
		48			33			0.86		
		48			32			1		
		50			27			0.92		
		49			28			1.4		
		2.1			77			20		
		11			74			6.8		
		18			64			1.6		
		18			64			1.6		
		5.3			89			3		
		0.21			80			17		
		2.9			85			1.5		
		2.2			86			1.8		
		1.4			87			1.8		
		0.1			86			3.7		
	39 ft	45			33			0.79		
		12			72			3.5		
		6.7			80			1.5		
		1.8			84			5		
		1.3			87			2.7		
		16			66			2.8		

SEE LAST PAGE OF TABLE FOR NOTES

TABLE 7
CUMULATIVE SUMMARY OF SOIL VAPOR ANALYTICAL RESULTS - NATURAL GASES

Location	Depth	Methane			Nitrogen			Oxygen		
		Result %	Lab Quals	URS Quals	Result %	Lab Quals	URS Quals	Result %	Lab Quals	URS Quals
VMP-4	5 ft	0.029			51			14		
		1.7			83			2.1		
		14			69			1.9		
		0.7			79			12		
		12			72			1.3		
		0.01			80			8.4		
		0.0002	J		78			22		
		0.00071			88			1.9		
		0.000042	J		80			18		
		0.00022			80			18		
		0.00012	J		79			20		
		0.00016	J		79			21		
		0.00011	J		80			19		
		0.00016	J		80			18		
		0.000099	J		79			21		
	12 ft	2.2			84			3.8		
		17			66			1.2		
		12			72			1.3		
		4.7			80			5.3		
		13			72			1.5		
		6.9			75			1.6		
		6.9			75			1.7		
		0.38			79			7.2		
		0.47			86			1.7		
		0.00042			73			25		
		0.00029			78			18		
		0.00014	J		78			20		
		0.00014	J		78			20		
		0.00036			79			20		
		0.00034			79			20		
		0.00019	J		79			20		
		0.00015	J		79			18		
		0.00022	J		78			21		

SEE LAST PAGE OF TABLE FOR NOTES

TABLE 7
CUMULATIVE SUMMARY OF SOIL VAPOR ANALYTICAL RESULTS - NATURAL GASES

Location	Depth	Methane			Nitrogen			Oxygen		
		Result %	Lab Quals	URS Quals	Result %	Lab Quals	URS Quals	Result %	Lab Quals	URS Quals
VMP-4	23.5 ft	46			32			0.75		
		43			38			0.81		
		50			28			0.77		
		51			28			0.91		
		46			33			1.4		
		49			31			1.2		
		45			35			1		
		19			64			4.8		
		9.2			75			1.4		
		9.2			75			1.5		
		1.2			83			2.2		
		0.47			84			4.6		
		0.32			78			14		
		0.06			80			14		
		0.18			78			15		
		0.096			79			16		
		0.097			78			16		
		0.15			78			18		
	39 ft	44			34			1.1		
		51			29			0.9		
		2.1			81			2		
		1.1			83			2.5		
		3.1			75			13		
		3.1			75			13		
		1.6			76			12		
		0.85			77			17		
		1.5			77			18		
VMP-5	5 ft	2.8			81			1.3		
		3.9			78			2.4		
		7			76			1.6		
		0.064			76			15		
		<0.00026	U		78			20		
		0.0013			81			11		
		0.0003			81			5.3		
		0.000052	J		80			12		
		0.000086	J		77			21		
		0.00012	J		78			20		
		0.00011	J		78			20		
		0.000058	J		79			21		
		<0.00028	U		79			21		
		<0.00031	U		79			20		
		0.000097	J		79			21		

SEE LAST PAGE OF TABLE FOR NOTES

TABLE 7
CUMULATIVE SUMMARY OF SOIL VAPOR ANALYTICAL RESULTS - NATURAL GASES

Location	Depth	Methane			Nitrogen			Oxygen		
		Result %	Lab Quals	URS Quals	Result %	Lab Quals	URS Quals	Result %	Lab Quals	URS Quals
VMP-5	12.5 ft	6.3			78			1.3		
		6.3			77			1.6		
		3.7			79			1.3		
		0.025			83			5.2		
		0.68			83			2.9		
		0.00015	J		80			13		
		6.6			76			3.7		
		<0.00018	U		81			5.1		
		0.000036	J		80			12		
		<0.00022	U		79			20		
		0.000079	J		76			19		
		0.000089	J		77			22		
		0.000037	J		79			21		
		<0.00029	U		78			21		
		0.00016	J		79			20		
		0.000085	J		78			21		
	31 ft	24			58			1		
		26			55			1.5		
		28			53			1.2		
		24			58			1.3		
		22			60			1.6		
		24			58			1.2		
		13			71			1.4		
		6			80			1.8		
		0.02			86			1.7		
		0.00087			79			14		
		0.00027	J		80			16		
		0.00051			78			18		
		0.00016	J		79			19		
		0.00026	J		79			17		
		<0.00026	U		78			20		
		<0.00025	U		79			19		

SEE LAST PAGE OF TABLE FOR NOTES

TABLE 7
CUMULATIVE SUMMARY OF SOIL VAPOR ANALYTICAL RESULTS - NATURAL GASES

Location	Depth	Methane			Nitrogen			Oxygen		
		Result %	Lab Quals	URS Quals	Result %	Lab Quals	URS Quals	Result %	Lab Quals	URS Quals
VMP-5	40 ft	22			60			2.7		
		19			62			2.6		
		6.1			79			1.6		
		0.033			84			4.6		
		0.0096			78			16		
		0.0034			79			17		
		0.0018			78			18		
		0.0018			78			18		
		0.00065			78			20		
		0.0015			80			17		
		0.001			79			19		
VMP-6	5 ft	3.7			79			3.3		
		1.4			82			1.4		
		2.7			81			1.5		
		0.000049	J		79			19		
		0.0011			78			19		
		<0.00027	U		80			16		
		<0.00016	U		78			20		
		0.00097			78			12		
		0.000025	J		79			21		
		0.0001	J		80			20		
		0.00011	J		78			20		
		0.00012	J		79			21		
	10 ft	4.2			78			2.7		
		3.6			80			1.3		
		<0.00026	U		82			8.5		
		<0.00025	U		82			9.2		
		0.00028	J		84			5		
		3.2			80			1.9		
		<0.00017	U		81			9.2		
		0.73			82			1.6		
		<0.0002	U		79			19		
		<0.00035	U		78			20		
		0.000052	J		79			20		
		0.000023	J		78			20		
		0.000078	J		78			21		
		<0.00028	U		80			19		
		<0.00026	U		80			20		

SEE LAST PAGE OF TABLE FOR NOTES

TABLE 7
CUMULATIVE SUMMARY OF SOIL VAPOR ANALYTICAL RESULTS - NATURAL GASES

Location	Depth	Methane			Nitrogen			Oxygen		
		Result %	Lab Quals	URS Quals	Result %	Lab Quals	URS Quals	Result %	Lab Quals	URS Quals
VMP-6	31.5 ft	7.7			75			1.4		
		8.6			74			1.2		
		7.5			76			1.4		
		5.9			78			1.5		
		5.2			80			1.5		
		6.2			78			2.6		
		5.7			78			1.4		
		4.4			79			1.8		
		0.089			85			4.7		
		0.0035			84			8.8		
		0.0024			82			12		
		0.0028			82			10		
		0.00045			79			15		
		0.00033			80			17		
		0.0001	J		79			19		
	39 ft	8.3			73			1.3		
		5.2			77			3.9		
		5.1			78			1.4		
		0.15			86			1.6		
		0.0073			84			5.6		
		0.0074			84			5.6		
		0.0034			84			6.3		
		0.00036			82			5.4		
		0.051		J	79			13		
		0.0013		J	80			12		
		<0.00028	U		79			16		
		0.0012			80			16		
		0.000066	J		78			17		

SEE LAST PAGE OF TABLE FOR NOTES

TABLE 7
CUMULATIVE SUMMARY OF SOIL VAPOR ANALYTICAL RESULTS - NATURAL GASES

Location	Depth	Methane			Nitrogen			Oxygen		
		Result %	Lab Quals	URS Quals	Result %	Lab Quals	URS Quals	Result %	Lab Quals	URS Quals
VMP-7	5 ft	<0.00023	U		78			18		
		0.0002	J		79			16		
		0.0052			80			5.1		
		0.000048	J		80			17		
		<0.00027	U		80			15		
		2.3			80			1.5		
		<0.00022	U		80			6.8		
		0.000022	J		80			7.9		
		0.000017	J		82			7.2		
		0.00002	J		78			21		
		0.00022			78			21		
		0.00011	J		80			20		
		0.00022	J		79			21		
		0.00019	J		80			20		
		<0.00027	U		79			21		
	13.5 ft	0.1			82			2.1		
		0.57			82			1.5		
		1.8			80			1.6		
		0.00016	J		82			8.6		
		<0.00026	U		81			7.6		
		1.9			79			1.6		
		0.045			82			2.1		
		0.014			83			1.6		
		0.014			83			1.5		
		0.000046	J		78			21		
		<0.00019	U		79			20		
		0.000024	J		79			20		
		0.000039	J		80			20		
		0.000024	J		80			20		
		0.00023	J		78			21		
		0.00014	J		79			20		
		<0.00028	U		80			20		

SEE LAST PAGE OF TABLE FOR NOTES

TABLE 7
CUMULATIVE SUMMARY OF SOIL VAPOR ANALYTICAL RESULTS - NATURAL GASES

Location	Depth	Methane			Nitrogen			Oxygen		
		Result %	Lab Quals	URS Quals	Result %	Lab Quals	URS Quals	Result %	Lab Quals	URS Quals
VMP-7	29.5 ft	4.4			77			1.3		
		4.1			79			1.3		
		3.4			79			1.5		
		2			81			1.5		
		1.4			81			4.7		
		3.6			80			1.4		
		1.8			80			1.4		
		1			82			2		
		0.0019			79			12		
		0.000084	J		78			16		
		0.000092	J		77			17		
		0.00022	J		78			17		
		0.00012	J		79			19		
		0.000084	J		79			18		
		<0.00027	U		79			19		
	38 ft	0.95			79			17		
		2.2			80			1.5		
		1.8			81			1.9		
		1.1			81			2.5		
		0.000066	J		79			20		
		0.000054	J		79			20		
		0.00011	J		80			20		
		0.00014	J		78			18		
		<0.00028	U		80			17		
		<0.00028	U		79			18		
VMP-8	5 ft	<0.00023	U		79			16		
		0.00032			80			13		
		0.0002	J		78			20		
		0.00015	J		81			15		
		0.00017	J		77			20		
		0.000085	J		79			12		
		0.0001	J		82			17		
		0.00024			77			21		
		0.00013	J		81			17		
		0.00016			61			15		
		0.00016	J		78			18		
		0.000097	J		79			18		
		0.000099	J		80			18		
		0.00019	J		79			21		
		0.0003			78			22		
		0.00024	J		80			20		
		0.000077	J		80			20		

SEE LAST PAGE OF TABLE FOR NOTES

TABLE 7
CUMULATIVE SUMMARY OF SOIL VAPOR ANALYTICAL RESULTS - NATURAL GASES

Location	Depth	Methane			Nitrogen			Oxygen		
		Result %	Lab Quals	URS Quals	Result %	Lab Quals	URS Quals	Result %	Lab Quals	URS Quals
VMP-8	9.5 ft	<0.00022	U		78			12		
		0.000048	J		80			12		
		0.000026	J		81			9.8		
		0.000053	J		78			13		
		<0.00025	U		79			13		
		<0.00028	U		79			14		
		<0.0004	U		78			15		
		0.000027	J		79			14		
		0.000047	J		78			16		
		0.000058	J		80			15		
		0.000028	J		78			16		
		0.000039	J		78			16		
		0.00016	J		80			16		
		0.000041	J		78			18		
		0.000043	J		78			18		
		0.0001	J		79			19		
		0.00017	J		80			18		
		<0.00027	U		79			19		
	23.5 ft	<0.00024	U		79			11		
		0.000032	J		81			9.9		
		0.000069	J		79			11		
		<0.00027	U		79			12		
		<0.00025	U		79			13		
		<0.0006	U		72			16		
		<0.00026	U		79			12		
		0.000096	J		68			22		
		0.00029			77			15		
		0.000097	J		80			14		
		0.000046	J		79			15		
		0.00038			78			16		
		0.000056	J		78			17		
		<0.0003	U		79			17		
		0.00015	J		79			16		
		0.00014	J		79			16		
		<0.00027	U		78			18		

SEE LAST PAGE OF TABLE FOR NOTES

TABLE 7
CUMULATIVE SUMMARY OF SOIL VAPOR ANALYTICAL RESULTS - NATURAL GASES

Location	Depth	Methane			Nitrogen			Oxygen		
		Result %	Lab Quals	URS Quals	Result %	Lab Quals	URS Quals	Result %	Lab Quals	URS Quals
VMP-9	5 ft	<0.00022	U		69			16		
		0.000061	J		81			9.1		
		0.00036			82			3.8		
		<0.00022	U		78			20		
		<0.00061	U		83			6.8		
		0.24			83			1.8		
		0.000035	J		80			17		
		0.00017			82			6		
		0.00009	J		80			19		
		0.00022			79			21		
		0.000099	J		80			20		
		0.00029	J	J	66	J	J	34	J	J
		0.00013	J		79			21		
		0.00013	J		79			21		
		0.00018	J		80			20		
		0.000098	J		79			21		
		<0.00035	U		79			21		
	11.5 ft	<0.00028	U		79			6.5		
		1.8			82			1.4		
		1.5			81			1.6		
		<0.00027	U		83			7		
		<0.00021	U		82			8.4		
		0.0025			84			3.2		
		3			80			1.4		
		0.000029	J		80			12		
		0.00003	J		83			2.8		
		<0.00023	U		80			19		
		<0.00021	U		79			19		
		0.000051	J		79			20		
		0.000037	J		80			20		
		0.00006	J		80			20		
		<0.0003	U		79			20		
		0.000082	J		80			19		
		<0.00026	U		80			20		
		<0.00026	U		79			21		

SEE LAST PAGE OF TABLE FOR NOTES

TABLE 7
CUMULATIVE SUMMARY OF SOIL VAPOR ANALYTICAL RESULTS - NATURAL GASES

Location	Depth	Methane			Nitrogen			Oxygen		
		Result %	Lab Quals	URS Quals	Result %	Lab Quals	URS Quals	Result %	Lab Quals	URS Quals
VMP-9	25.5 ft	3.8			78			1.2		
		3.8			79			1.3		
		4.3			80			1.7		
		4.3			80			1.5		
		3			80			1.6		
		0.98			83			1.3		
		0.64			75			3.3		
		3.5			81			1.5		
		1.1			81			1.9		
		1			82			1.6		
		0.43			83			1.5		
		<0.00023	U		80			17		
		<0.00026	U		78			19		
		<0.00026	U		78			19		
		<0.00026	U		79			19		
		<0.00028	U		79			20		
		<0.0003	U		79			20		
		<0.00031	U		79			20		
		0.00012	J		80			18		
		<0.00026	U		79			20		
		<0.00027	U		79			20		
	38.5 ft	3.2			78			1.2		
		1.4			81			1.5		
		1.1			82			1.6		
		0.47			83			1.7		
		0.00094			78			14		
		0.00012	J		78			16		
		0.0054			80			14		
		0.00013	J		79			15		
		<0.00031	U		78			18		
		0.00012	J		80			17		
		<0.00028	U		78			19		

SEE LAST PAGE OF TABLE FOR NOTES

TABLE 7
CUMULATIVE SUMMARY OF SOIL VAPOR ANALYTICAL RESULTS - NATURAL GASES

Location	Depth	Methane			Nitrogen			Oxygen		
		Result %	Lab Quals	URS Quals	Result %	Lab Quals	URS Quals	Result %	Lab Quals	URS Quals
VMP-10	5 ft	<0.00022	U		78			18		
		0.00017	J		80			15		
		<0.00024	U		79			18		
		0.00014	J		79			17		
		0.00017	J		78			21		
		<0.00052	U		79			17		
		0.000056	J		78			19		
		<0.00018	U		79			18		
		0.000025	J		79			18		
		0.00003	J		79			19		
		0.00032			80			18		
		0.0001	J		79			21		
		0.0001	J		80			20		
		<0.00032	U		79			21		
		<0.00027	U		79			20		
		0.00016	J		75			24		
	10 ft	<0.00023	U		79			11		
		0.00013	J		79			13		
		<0.00026	U		79			16		
		0.00009	J		79			17		
		0.000048	J		79			19		
		<0.00028	U		80			14		
		<0.00018	U		80			16		
		<0.00018	U		80			16		
		<0.00018	U		79			17		
		0.00011	J		79			17		
		0.000046	J		80			16		
		<0.00025	U		80			17		
		0.00026	J		80			17		
		0.000034	J		80			20		
		<0.00029	U		80			20		
		<0.00027	U		80			20		
		0.000091	J		79			21		

SEE LAST PAGE OF TABLE FOR NOTES

TABLE 7
CUMULATIVE SUMMARY OF SOIL VAPOR ANALYTICAL RESULTS - NATURAL GASES

Location	Depth	Methane			Nitrogen			Oxygen		
		Result %	Lab Quals	URS Quals	Result %	Lab Quals	URS Quals	Result %	Lab Quals	URS Quals
VMP-10	20 ft	<0.00022	U		78			22		
		<0.00025	U		78			21		
		0.00019	J		80			20		
		0.00025	J		74			26		
		<0.00049	U		79			13		
		0.000045	J		78			14		
		<0.00051	U		78			16		
		0.00019	J		78			21		
		<0.00027	U		80			13		
		0.000073	J		79			16		
		0.000016	J		79			15		
		0.000037	J		80			15		
		<0.00024	U		79			16		
		0.000026	J		81			15		
		<0.00058	U		78			21		
		<0.00031	U		80			20		
		0.00014	J		80			20		
		0.00023	J		79			21		
	30 ft	<0.00025	U		81			3.4		
		0.00092			80			14		
		0.00026			79			15		
		0.000095	J		80			15		
		0.000055	J		79			19		
		<0.00029	U		80			19		
		<0.00027	U		79			20		
		<0.00029	U		79			20		
VMP-11	5 ft	1			87			4.4		
		0.00072			80			12		
		0.000096	J		80			9.4		
		0.00004	J		80			11		
		0.002			80			12		
		<0.0003	U		79			14		
		0.000078	J		80			8.3		
		0.000049	J		81			9.5		
		0.00024	J		73			24		
		0.000057	J		78			19		
		0.000053	J		81			15		
		0.000098	J		77			22		
		0.00011	J		78			21		
		0.0001	J		79			20		
		0.00012	J		79			21		

SEE LAST PAGE OF TABLE FOR NOTES

TABLE 7
CUMULATIVE SUMMARY OF SOIL VAPOR ANALYTICAL RESULTS - NATURAL GASES

Location	Depth	Methane			Nitrogen			Oxygen		
		Result %	Lab Quals	URS Quals	Result %	Lab Quals	URS Quals	Result %	Lab Quals	URS Quals
VMP-11	8 ft	0.01			84			5.1		
		0.0011			76			16		
		<0.00026	U		80			8.8		
		<0.00025	U		81			9.7		
		<0.00024	U		81			9.9		
		0.00007	J		81			11		
		0.000058	J		80			12		
		<0.0003	U		81			9		
		0.000055	J		80			9.7		
		0.000023	J		81			9.1		
		0.000048	J		78			17		
		0.000055	J		79			17		
		0.000059	J		80			16		
		0.000044	J		80			16		
		0.000049	J		80			19		
		<0.00028	U		78			21		
		0.00012	J		80			19		
		<0.00029	U		78			20		
	29 ft	0.14			80			2.4		
		0.048			83			1.6		
		0.071			84			1.9		
		0.071			84			1.5		
		0.00048			82			3.6		
		0.00062			83			1.8		
		0.0025			84			2		
		0.00013	J		84			2		
		0.00017	J		83			2.8		
		0.00022			82			1.9		
		0.00004	J		81			8.7		
		0.000098	J		80			13		
		0.000089	J		78			13		
		0.000079	J		78			19		
		<0.00028	U		79			20		
		<0.00056	U		79			19		
		<0.00024	U		79			20		

SEE LAST PAGE OF TABLE FOR NOTES

TABLE 7
CUMULATIVE SUMMARY OF SOIL VAPOR ANALYTICAL RESULTS - NATURAL GASES

Location	Depth	Methane			Nitrogen			Oxygen		
		Result %	Lab Quals	URS Quals	Result %	Lab Quals	URS Quals	Result %	Lab Quals	URS Quals
VMP-11	38 ft	0.35			81			1.8		
		0.0066			82			1.5		
		0.0067			81			1.7		
		0.0037			82			1.5		
		0.0023			80			7.2		
		0.0011			78			14		
		0.00017	J		77			18		
		<0.00029	U		79			18		
		<0.00029	U		79			18		
		<0.00028	U		78			19		
VMP-12	5 ft	33			50			0.9		
		36			49			0.97		
		36			47			1.3		
		18			72			1.6		
		31			59			1.4		
		24			61			2.1		
		0.0003			77			16		
		0.0045			76			20		
		0.000054	J		81			14		
		0.00017	J		80			20		
		0.00017	J		80			20		
		0.00017	J		80			20		
		0.0001	J		81			19		
		0.000044	J		78			21		
		0.000088	J		80			20		
		<0.00027	U		80			20		
		0.0001	J		79			21		
	11.5 ft	34			49			0.84		
		38			46			1.1		
		27			58			2.5		
		35			53			1.5		
		34			54			2.3		
		37			50			1.6		
		21			64			1.7		
		0.16			80			12		
		3.3			84			2.7		
		1.3			80			13		
		0.00012	J		80			20		
		0.00014	J		80			20		
		0.000079	J		80			20		
		0.091			83			14		
		<0.00029	U		79			20		
		0.00012	J		80			20		

SEE LAST PAGE OF TABLE FOR NOTES

TABLE 7
CUMULATIVE SUMMARY OF SOIL VAPOR ANALYTICAL RESULTS - NATURAL GASES

Location	Depth	Methane			Nitrogen			Oxygen		
		Result %	Lab Quals	URS Quals	Result %	Lab Quals	URS Quals	Result %	Lab Quals	URS Quals
VMP-12	25 ft	33			49			0.84		
		36			47			0.99		
		4.8			80			1.5		
		32			52			1.4		
		35			49			1.1		
		35			49			2.2		
		36			49			1.5		
		31			54			1.3		J
		30			55			1.8		J
		29			58			2.3		
		4.8			81			1.9		
		5			81			1.6		
		0.92			85			1.8		
		12			74			1.4		
		22			64			1.4		
		22			61			2.6		
		0.8			84			3.3		
	39 ft	32			50			0.95		
		42			42			1		
		49			36			1.1		
		40			46			1		
		21			65			1.4		
		12			72			1.6		
		26			58			1.5		
		28			54			4.9		
		30			51			5.7		
		22			60			1.7		

SEE LAST PAGE OF TABLE FOR NOTES

TABLE 7
CUMULATIVE SUMMARY OF SOIL VAPOR ANALYTICAL RESULTS - NATURAL GASES

Location	Depth	Methane			Nitrogen			Oxygen		
		Result %	Lab Quals	URS Quals	Result %	Lab Quals	URS Quals	Result %	Lab Quals	URS Quals
VMP-13	5 ft	0.82			82			2.5		
		0.00088			84			7		
		<0.00023	U		81			13		
		0.0048			80			16		
		<0.00055	U		81			16		
		0.0095			84			6.5		
		0.0061			83			11		
		0.000065	J		82			12		
		0.000092	J		81			14		
		0.000032	J		81			16		
		0.000083	J		80			16		
		0.000079	J		80			16		
		0.000091	J		79			18		
		0.000061	J		79			21		
		0.000075	J		80			20		
		0.00012	J		79			20		
		0.000089	J		80			20		
	10.5 ft	0.0079		J	80			20		
		0.015		J	79			21		
		0.068			86			3.4		
		0.076			85			3.6		
		0.00032			82			8.8		
		0.0003			83			8.7		
		1.1			84			2.5		
		1.1			85			1.9		
		<0.00028	U		83			11		
		0.59			87			1.7		
		0.000084	J		83			10		
		0.000062	J		82			12		
		0.000064	J		81			12		
		0.00005	J		81			15		
		0.00005	J		81			13		
		0.000085	J		78			18		
		0.000066	J		79			17		
		0.000075	J		79			21		
		<0.00037	U		80			19		
		0.000051	J		86			12		
		<0.00029	U		79			20		
		<0.00028	U		79			20		
		0.00011	J		78			21		

SEE LAST PAGE OF TABLE FOR NOTES

TABLE 7
CUMULATIVE SUMMARY OF SOIL VAPOR ANALYTICAL RESULTS - NATURAL GASES

Location	Depth	Methane			Nitrogen			Oxygen		
		Result %	Lab Quals	URS Quals	Result %	Lab Quals	URS Quals	Result %	Lab Quals	URS Quals
VMP-13	21.5 ft	1.6			81			1.3		
		2			83			2.5		
		1.8			83			1.8		
		1.2			85			1.9		
		0.88			83			8.2		
		1.9			85			1.6		
		1.1			86			1.5		
		1.1			86			1.5		
		0.5			85			2.8		
		0.074			82			8.3		
		0.0027			82			7.7		
		0.0015			83			2		
		0.00002	J		79			20		
		<0.0003	U		80			20		
		<0.0003	U		79			20		
		<0.00027	U		79			21		
		<0.00027	U		79			21		
	29.5 ft	1.6			81			1.7		
		1.8			83			1.6		
		2			84			1.7		
		0.84			85			2		
		0.4			86			1.5		
		0.18			85			1.7		
		0.19			84			1.5		
		0.0037			79			16		
		0.00015	J		80			17		
		<0.0003	U		79			20		
		0.00012	J		75			20		
VMP-14	5 ft	0.0013			87			11		
		10			69			1.8		
		0.00007	J		85			12		
		0.016			93			5		
		0.0022			78			19		
		19			62			1.8		
		0.000018	J		76			14		
		<0.00025	U		79			18		
		<0.00021	U		80			11		
		0.000042	J		78			21		
		0.000058	J		79			21		
		<0.00031	U		78			21		
		<0.00029	U		79			21		

SEE LAST PAGE OF TABLE FOR NOTES

TABLE 7
CUMULATIVE SUMMARY OF SOIL VAPOR ANALYTICAL RESULTS - NATURAL GASES

Location	Depth	Methane			Nitrogen			Oxygen		
		Result %	Lab Quals	URS Quals	Result %	Lab Quals	URS Quals	Result %	Lab Quals	URS Quals
VMP-14	11.5 ft	15			71			1.4		
		20			62			1.1		
		2.8			92			1.6		
		2.8			92			1.6		
		0.15			93			3		
		0.16			93			2.8		
		0.0024			79			10		
		4.5			76			1.6		
		3.4			81			1.6		
		4.5			88			3.3		
		0.0001	J		85			10		
		0.00011	J		84			12		
		2			82			1.4		
		0.000072	J		74			19		
		<0.00026	U		80			20		
		<0.0004	U		76			24		
		0.000074	J		79			20		
		<0.00028	U		80			20		
	20 ft	18			60			1.3		
		22			57			0.97		
		22			57			1.1		
		19			59			1.2		
		13			67			1.7		
		12			68			4		
		21			58			1.8		
		17			62			1.2		
		12			68			1.4		
		7.4			74			2.1		
		5.7			76			3		
		5.4			74			1.4		
		2.6			80			7.1		
		2.6			80			7		
		0.041		J	79			20		
		0.094		J	78			20		
		0.0014			78			20		
		0.0065			82			12		

SEE LAST PAGE OF TABLE FOR NOTES

TABLE 7
CUMULATIVE SUMMARY OF SOIL VAPOR ANALYTICAL RESULTS - NATURAL GASES

Location	Depth	Methane			Nitrogen			Oxygen		
		Result %	Lab Quals	URS Quals	Result %	Lab Quals	URS Quals	Result %	Lab Quals	URS Quals
VMP-14	29 ft	18			60			1		
		13			66			1.6		
		13			67			1.3		
		12			68			1.3		
		7.4			75			1.4		
		6.2			76			1.2		
		5.5			75			1.6		
		5.5			76			1.5		
		10			76			1.5		
		0.049			86			3.4		
		0.048			83			4.7		
VMP-15	5 ft	<0.00025	U		82			4.8		
		<0.00025	U		82			4.8		
		0.00012	J		80			3		
		1.3			82			1.5		
		0.069			85			4.9		
		0.056			83			1.9		
		0.00011	J		78			7.6		
		0.000091	J		82			6.6		
		<0.00017	U		90			9.8		
		0.0036			82			6.6		
		0.000068	J		78			10		
		0.000053	J		82			10		
		<0.00029	U		83			10		
		0.00041			86			9.6		
		<0.0003	U		83			3.8		
		<0.00025	U		84			6.4		

SEE LAST PAGE OF TABLE FOR NOTES

TABLE 7
CUMULATIVE SUMMARY OF SOIL VAPOR ANALYTICAL RESULTS - NATURAL GASES

Location	Depth	Methane			Nitrogen			Oxygen		
		Result %	Lab Quals	URS Quals	Result %	Lab Quals	URS Quals	Result %	Lab Quals	URS Quals
VMP-15	21.5 ft	19			60			1.2		
		13			66			2.3		
		11			68			1.3		
		5.4			75			1.6		
		8.3			72			1.5		
		16			64			1.3		
		3.9			78			1.6		
		2.2			79			3.8		
		1.1			80			1.7		
		1.6			81			1.5		
		1.3			81			1.4		
		1.4			82			1.6		
		0.044			83			1.8		
		3.8			83			2.4		
		5.5			82			2.3		
		0.0022			84			1.8		
		0.0024			84			1.7		
	25.5 ft	20			60			1.1		
		0.013			74			14		
		0.6			79			8.5		
		0.0012			71			15		
		0.0071			72			15		
		0.0036			75			5.9		
		0.012			78			13		
		0.051			81			12		
		0.0077			71	J		25	J	
		0.87			81			1.6		
		4.4			80			1.5		
		0.0075			81			12		
		0.00028			82			13		
	29 ft	20			60			1.2		
		0.7			80			6.9		
		0.015			79			16		
		0.64			82			4.1		
		0.84			85			6.1		
		0.00098			82			10		
		0.013			82			11		

SEE LAST PAGE OF TABLE FOR NOTES

TABLE 7
CUMULATIVE SUMMARY OF SOIL VAPOR ANALYTICAL RESULTS - NATURAL GASES

Location	Depth	Methane			Nitrogen			Oxygen		
		Result %	Lab Quals	URS Quals	Result %	Lab Quals	URS Quals	Result %	Lab Quals	URS Quals
VMP-16	5 ft	<0.00025	U		49			13		
		43			38			1		
		32			48			7.3		
		43			40			1		
		48			33			1.1		
		4.2			78			3.9		
		24			57			1.1		
		6.8			71			1.3		
		1.1			82			5.5		
		0.0001	J		80			16		
		0.00038			77			13		
		0.00018	J		80			15		
		<0.00026	U		81			15		
	13.5 ft	0.1			58			17		
		46			34			0.78		J
		45			35			2		J
		50			31			0.84		
		37			46			1.1		
		36			49			1.1		
		48			33			0.93		
		1.1		J	74		J	9.6		J
		46			36			1.4		
		21			59			1.1		
		16			68			1.3		
		9.2			76			1.3		
		20			64			1.5		
		2			78			1.6		
		1.9			78			1.8		
		0.83			83			1.5		

SEE LAST PAGE OF TABLE FOR NOTES

TABLE 7
CUMULATIVE SUMMARY OF SOIL VAPOR ANALYTICAL RESULTS - NATURAL GASES

Location	Depth	Methane			Nitrogen			Oxygen		
		Result %	Lab Quals	URS Quals	Result %	Lab Quals	URS Quals	Result %	Lab Quals	URS Quals
VMP-16	19 ft	3.9			65			15		
		51			28			0.73		
		51			29			1.5		
		40			44			1.3		
		33			46			1.2		
		31			48			1.9		
		50			32			0.87		
		32			49			4		
		32			51			1		
		26			59			1.2		
		23			60			1.2		
		13			70			1.3		
		7.2			74			1.4		
		7.3			74			1.4		
	31 ft	12			66			9.2		
		11			67			9.4		
		0.00046	J		62			16		
		51			29			1.2		
		51			31			0.94		
		42			41			0.94		
		36			47			1.1		
		30			54			0.97		
		26			56			1.5		
		17			67			1.3		
		7.5			73			2.8		

SEE LAST PAGE OF TABLE FOR NOTES

TABLE 7
CUMULATIVE SUMMARY OF SOIL VAPOR ANALYTICAL RESULTS - NATURAL GASES

Location	Depth	Methane			Nitrogen			Oxygen		
		Result %	Lab Quals	URS Quals	Result %	Lab Quals	URS Quals	Result %	Lab Quals	URS Quals
VMP-17	5 ft	0.00014	J		81			12		
		0.00018	J		81			12		
		<0.00054	J	U	80			12		
		<0.00027	U		79			16		
		0.00017	J		73			25		
		<0.0003	U		79			18		
		0.0018			81			13		
		0.000024	J		78			18		
		<0.00018	U		79			18		
		0.000064	J		79			20		
		0.000051	J		79			20		
		0.00003	J		80			20		
		0.00018	J		79			21		
		0.00035			80			20		
		0.00011	J		79			20		
		<0.00029	U		80			20		
		<0.0003	U		80			20		
		0.00022	J		79			21		
VMP-18	8.5 ft	0.000026	J		81			11		
		0.00011	J		80			11		
		0.000054	J		80			12		
		<0.00047	U		79			15		
		<0.00023	U		80			14		
		0.000047	J		80			14		
		<0.00028	U		80			12		
		0.0012			76			17		
		0.000022	J		78			17		
		0.000043	J		78			17		
		0.000083	J		77			19		
		0.000084	J		77			19		
		0.000023	J		78			21		
		<0.00031	U		79			20		
		<0.00029	U		79			19		
		0.000069	J		80			20		
		0.000073	J		80			20		

SEE LAST PAGE OF TABLE FOR NOTES

TABLE 7
CUMULATIVE SUMMARY OF SOIL VAPOR ANALYTICAL RESULTS - NATURAL GASES

Location	Depth	Methane			Nitrogen			Oxygen		
		Result %	Lab Quals	URS Quals	Result %	Lab Quals	URS Quals	Result %	Lab Quals	URS Quals
VMP-19	5 ft	<0.00027	U		79			12		
		0.00099			81			9.1		
		<0.00028	U		80			12		
		0.00014	J		79			15		
		<0.00027	U		78			16		
		<0.0003	U		80			11		
		<0.00028	U		80			11		
		0.000045	J		78			16		
		0.000058	J		78			17		
		0.000046	J		78			20		
		0.000071	J		79			20		
		0.000068	J		79			20		
		0.00042			79			21		
		<0.00032	U		80			20		
		0.00015	J		80			20		
		0.00018	J		79			21		
VMP-20	5 ft	0.00017	J		83			7.9		
		0.0014			83			9.7		
		0.000058	J		78			7.7		
		0.000032	J		78			14		
		0.0001	J		78			18		
		0.000079	J		80			15		
		0.000067	J		72			12		
		0.000043	J		76			12		
		0.000051	J		79			15		
		0.000078	J		78			18		
		<0.00025	U		77			18		
		0.00011	J		79			8.7		
		<0.00027	U		78			16		
	10 ft	0.000065	J		83			10		
		0.0001	J		83			9.3		
		0.00021	J		84			7.8		
		0.000063	J		80			12		
		0.000051	J		79			15		
		0.000032	J		81			13		
		0.000028	J		78			13		
		0.000037	J		79			13		
		0.000027	J		77			20		
		<0.00026	U		78			18		
		0.00013	J		79			11		
		<0.00026	U		78			14		
		<0.00025	U		77			15		

SEE LAST PAGE OF TABLE FOR NOTES

TABLE 7
CUMULATIVE SUMMARY OF SOIL VAPOR ANALYTICAL RESULTS - NATURAL GASES

Location	Depth	Methane			Nitrogen			Oxygen		
		Result %	Lab Quals	URS Quals	Result %	Lab Quals	URS Quals	Result %	Lab Quals	URS Quals
VMP-20	25 ft	<0.00024	U		87			3.2		
		<0.00028	U		88			2.6		
		0.23			89			1.8		
		<0.00017	U		88			2.9		
		0.00002	J		84			8.1		
		<0.00023	U		84			8.7		
		<0.00024	U		84			8.6		
		<0.0002	U		82			11		
		<0.0003	U		80			13		
		0.000016	J		78			16		
		<0.00027	U		78			18		
		0.000075	J		80			16		
		<0.00024	U		78			15		
	39.5 ft	0.12			89			1.4		
		0.023			88			1.5		
		0.014			87			2.3		
		0.011			88			1.6		
		0.014			87			2		
VMP-21	5 ft	0.91			84			9.2		
		0.91			84			9.2		
		0.00056			81			17		
		0.00029	J		76			10		
		0.000034	J		79			17		
		0.000039	J		78			21		
		0.000033	J		78			21		
		0.00045			80			17		
		0.00011	J		78			14		
		0.000039	J		79			17		
		0.000023	J		79			20		
		<0.00029	U		81			17		
		<0.00028	U		80			12		
		0.00015	J		78			13		
		<0.00026	U		78			19		

SEE LAST PAGE OF TABLE FOR NOTES

TABLE 7
CUMULATIVE SUMMARY OF SOIL VAPOR ANALYTICAL RESULTS - NATURAL GASES

Location	Depth	Methane			Nitrogen			Oxygen		
		Result %	Lab Quals	URS Quals	Result %	Lab Quals	URS Quals	Result %	Lab Quals	URS Quals
VMP-21	10 ft	0.41			83			9.7		
		0.00032			83			9.6		
		0.00021	J		68			26		
		0.000031	J		79			14		
		0.000031	J		78			17		
		0.000029	J		85			12		
		0.000029	J		79			14		
		0.000019	J		79			14		
		0.000019	J		79			18		
		0.000023	J		78			18		
		<0.00029	U		80			17		
		0.00011	J		81			14		
		<0.00026	U		78			16		
	25 ft	3.6			87			1.5		
		3.9			86			1.7		
		3.9			86			1.9		
		2.3			89			1.7		
		0.24			89			2		
		0.0098			86			2.2		
		0.00044			85			2.9		
		0.000086	J		84			6.4		
		0.000058	J		81			10		
		0.000043	J		80			11		
		0.000036	J		80			11		
		<0.0003	U		80			14		
		0.00011	J		81			13		
		<0.00027	U		78			16		
	33 ft	3.7			86			1.9		
		4			86			1.6		
		0.2			91			1.9		
		0.046			86			2.5		
		0.0017			85			2.6		
		0.00016	J		85			2.6		
		0.000088	J		83			7		
		0.000073	J		81			9.1		
		<0.00025	U		79			14		
		<0.00029	U		79			14		

SEE LAST PAGE OF TABLE FOR NOTES

TABLE 7
CUMULATIVE SUMMARY OF SOIL VAPOR ANALYTICAL RESULTS - NATURAL GASES

Location	Depth	Methane			Nitrogen			Oxygen		
		Result %	Lab Quals	URS Quals	Result %	Lab Quals	URS Quals	Result %	Lab Quals	URS Quals
VMP-22	5 ft	0.0078			84			8		
		<0.00025	U		83			9.9		
		<0.00055	U		80			12		
		0.00004	J		79			18		
		0.000062	J		79			20		
		0.000038	J		80			19		
		0.00011	J		78			19		
		0.000072	J		78			19		
		0.000098	J		79			20		
		0.000048	J		79			21		
		<0.00025	U		79			21		
		0.00031	J		80			18		
		0.00018	J		80			18		
		<0.00027	U		78			21		
	10 ft	0.0034			84			5.5		
		<0.00026	U		82			9.3		
		0.00016	J		85			4.9		
		0.00015	J		85			5		
		<0.00017	U		79			16		
		0.000016	J		77			21		
		0.000046	J		78			20		
		0.000027	J		78			18		
		0.000029	J		78			18		
		0.000044	J		80			19		
		0.000022	J		79			20		
		<0.00027	U		79			21		
		0.00014	J		79			18		
		<0.00028	U		78			21		
	18 ft	1.5			85			1.7		
		1.5			86			1.6		
		0.9			84			5.3		
		0.000043	J		84			2.4		
		0.000023	J		80			9.7		
		<0.00048	U		81			14		
		0.000019	J		78			17		
		0.000018	J		78			19		
		<0.00028	U		78			20		
		<0.00029	U		79			20		
		0.00016	J		79			18		
		<0.00027	U		78			20		

SEE LAST PAGE OF TABLE FOR NOTES

TABLE 7
CUMULATIVE SUMMARY OF SOIL VAPOR ANALYTICAL RESULTS - NATURAL GASES

Location	Depth	Methane			Nitrogen			Oxygen		
		Result %	Lab Quals	URS Quals	Result %	Lab Quals	URS Quals	Result %	Lab Quals	URS Quals
VMP-22	38 ft	2.1			84			1.9		
		0.0076			83			1.8		
		0.00012	J		80			10		
		0.000019	J		78			15		
		0.000021	J		78			16		
		0.00012	J		77			18		
		<0.00029	U		77			19		
		0.00026	J		79			18		
		<0.00026	U		78			18		
VMP-23	5 ft	0.00015	J		79			19		
		0.000072	J		79			17		
		0.00018	J		82			10		
		0.000057	J		79			18		
		0.00011	J		78			20		
		0.00015	J		79			20		
		0.00028			78			20		
		0.000088	J		80			19		
		0.00017	J		79			21		
		0.00011	J		79			21		
		0.00031			80			18		
		0.00011	J		78			21		
	10 ft	<0.00027	U		82			10		
		<0.00028	U		79			13		
		<0.00025	U		84			6.6		
		0.000037	J		82			10		
		0.000064	J		79			17		
		0.00012	J		77			22		
		0.00007	J		80			19		
		0.000093	J		78			20		
		0.000064	J		79			20		
		0.000098	J		79			21		
		<0.00026	U		79			21		
		0.00027	J		79			19		
		<0.0003	U		79			20		
		<0.0003	U		79			20		

SEE LAST PAGE OF TABLE FOR NOTES

TABLE 7
CUMULATIVE SUMMARY OF SOIL VAPOR ANALYTICAL RESULTS - NATURAL GASES

Location	Depth	Methane			Nitrogen			Oxygen		
		Result %	Lab Quals	URS Quals	Result %	Lab Quals	URS Quals	Result %	Lab Quals	URS Quals
VMP-23	25 ft	0.000065	J		84			1.9		
		0.00036			84			3.1		
		0.0011			86			1.9		
		0.000029	J		84			5.2		
		<0.00016	U		81			6.8		
		0.000089	J		78			17		
		<0.00024	U		79			16		
		<0.0003	U		79			17		
		<0.00025	U		78			19		
		<0.00028	U		78			20		
		0.00018	J		80			18		
		<0.00027	U		79			19		
	40 ft	0.00014	J		49			12		
		0.000031	J		79			15		
		<0.00026	U		78			17		
		<0.00028	U		77			18		
		<0.00028	U		77			18		
		<0.00028	U		78			17		
VMP-24	5 ft	0.00015	J		79			14		
		0.0024			78			17		
		0.00016	J		77			16		
		0.000056	J		79			13		
		0.000037	J		79			13		
		0.00019			78			18		
		0.000095	J		78			18		
		0.00011	J		78			17		
		0.00012	J		80			17		
		0.000085	J		78			18		
		0.00011	J		78			21		
		<0.00029	U		79			18		
		<0.00027	U		78			19		

SEE LAST PAGE OF TABLE FOR NOTES

TABLE 7
CUMULATIVE SUMMARY OF SOIL VAPOR ANALYTICAL RESULTS - NATURAL GASES

Location	Depth	Methane			Nitrogen			Oxygen		
		Result %	Lab Quals	URS Quals	Result %	Lab Quals	URS Quals	Result %	Lab Quals	URS Quals
VMP-24	10 ft	0.000078	J		79			12		
		0.00015	J		77			16		
		0.00013	J		79			12		
		0.000067	J		79			12		
		0.00011	J		78			15		
		0.00005	J		77			17		
		0.000027	J		78			15		
		0.000072	J		78			16		
		0.000057	J		78			17		
		0.000086	J		78			20		
		<0.00029	U		79			16		
		<0.00028	U		78			17		
	22 ft	0.00031			78			12		
		<0.00025	U		78			13		
		0.00016	J		78			12		
		0.00017	J		78			12		
		0.00011	J		78			14		
		0.00011	J		77			14		
		0.000038	J		77			15		
		0.000028	J		78			15		
		0.000033	J		77			15		
		0.000033	J		77			17		
		<0.00036	U		77			18		
		<0.0003	U		77			18		
		<0.00029	U		78			16		
		<0.00025	U		78			16		
	34 ft	0.000049	J		79			11		
		<0.00024	U		78			13		
		0.00014	J		78			14		
		0.000074	J		78			15		
		0.000091	J		77			15		
		0.000071	J		78			17		
		0.000054	J		78			15		
		0.00017	J		77			16		
		0.00005	J		78			17		
		<0.00032	U		78			19		
		<0.00028	U		78			17		
		<0.00028	U		80			16		
		<0.00027	U		79			17		

SEE LAST PAGE OF TABLE FOR NOTES

TABLE 7
CUMULATIVE SUMMARY OF SOIL VAPOR ANALYTICAL RESULTS - NATURAL GASES

Location	Depth	Methane			Nitrogen			Oxygen		
		Result %	Lab Quals	URS Quals	Result %	Lab Quals	URS Quals	Result %	Lab Quals	URS Quals
VMP-25	5 ft	0.044			93			2.9		
		0.0036			90			3.4		
		0.00094			81			14		
		0.0013			180			11		
		0.000071	J		86			11		
		0.0001	J		86			11		
		0.00005	J		84			10		
		0.0021			81			6.5		
		0.0002	J		86			10		
		0.00025	J		81			17		
		0.077			78			17		
		0.00032	J		84			5.6		
		0.0003			84			5.4		
		<0.00026	U		82			13		
	21 ft	30			50			1.1		
		29			52			1.2		
		26			54			2.8		
		25			56			3.3		
		22			61			7.3		
		26			54			3.8		
		26			54			4		
		30			51			1.2		
		30			51			1.1		
		30			52			1.2		
		32			50			1.9		
		39			41			1.4		
		31			48			3.9		
		29			53			1.4		
		19			64			1.7		
		14			68			2.3		J
		15			68			1.5		J
	31 ft	26			57			2.2		
		17			65			4.2		
		13			70			3.1		
VMP-29	10 ft	<0.0002	U		81			9.5		
		0.00011	J		82			10		
		0.00009	J		79			20		
		<0.00027	U		78			21		
		0.00021	J		80			20		
		0.00021	J		80			20		
		<0.00027	U		79			21		

SEE LAST PAGE OF TABLE FOR NOTES

TABLE 7
CUMULATIVE SUMMARY OF SOIL VAPOR ANALYTICAL RESULTS - NATURAL GASES

Location	Depth	Methane			Nitrogen			Oxygen		
		Result %	Lab Quals	URS Quals	Result %	Lab Quals	URS Quals	Result %	Lab Quals	URS Quals
VMP-29	20 ft	0.000078	J		81			8.8		
		0.00003	J		81			9.6		
		0.00011	J		81			9.1		
		0.00021	J		78			21		
		<0.00028	U		79			20		
		0.00016	J		80			20		
		0.00011	J		79			21		
	30 ft	0.000027	J		82			6.6		
		0.000021	J		82			6.1		
		0.00014	J		78			20		
		<0.00029	U		78			21		
		0.00018	J		80			20		
		0.00017	J		80			20		
		0.00014	J		78			20		
VMP-30	10 ft	0.000019	J		80			15		
		0.000049	J		79			18		
		0.000058	J		78			22		
		0.0012			79			21		
		<0.00056	U		77			23		
		0.00015	J		79			21		
	20 ft	0.000091	J		83			5		
		0.000089	J		81			8.3		
		0.00013	J		78			21		
		<0.00028	U		79			21		
		0.00015	J		80			20		
		<0.00029	U		78			20		
	30 ft	0.002			84			2.4		
		0.0005			81			5.4		
		0.00008	J		78			20		
		<0.00032	U		78			21		
		0.00017	J		79			21		
		<0.0003	U		79			21		
VMP-31	5 ft	0.00011	J		80			19		
		0.00023			78			20		
		0.00016	J		80			20		
		0.00012	J		80			20		
		0.00019	J		79			20		

SEE LAST PAGE OF TABLE FOR NOTES

TABLE 7
CUMULATIVE SUMMARY OF SOIL VAPOR ANALYTICAL RESULTS - NATURAL GASES

Location	Depth	Methane			Nitrogen			Oxygen		
		Result %	Lab Quals	URS Quals	Result %	Lab Quals	URS Quals	Result %	Lab Quals	URS Quals
VMP-31	10 ft	0.00012	J		80			19		
		0.00023			79			20		
		0.00014	J		77			20		
		0.00015	J		78			21		
		0.00031	J		80			19		
		0.00016	J		79			21		
	20 ft	0.014			82			9.9		
		0.0044			78			18		
		0.00018	J		78			21		
	30 ft	1.2			86			1.8		
		0.92			85			1.7		
		0.079			83			7.8		
		0.0031			79			18		
		0.0088			83			5.6		
		3.4			81			1.8		
		0.0004			77			15		
		<0.00025	U		78			17		
VMP-32	5 ft	0.0002	J		79			21		
		0.00016	J		79			20		
		0.000068	J		81			18		
		0.00013	J		79			21		
		0.00029			78			21		
		0.00021	J		80			18		
		0.00014	J		80			20		
	10 ft	0.00013	J		76			22		
		0.000063	J		79			17		
		0.000036	J		80			17		
		0.000027	J		79			19		
		<0.00028	U		79			18		
		<0.00027	U		79			16		
		<0.00029	U		79			16		
		0.00017	J		79			16		
		<0.00028	U		79			18		
	20 ft	0.00013	J		80			16		
		0.000079	J		81			14		
		0.000027	J		79			16		
		0.000026	J		79			18		
		<0.00031	U		80			16		
		<0.00028	U		80			16		
		0.00016	J		80			14		
		<0.00029	U		79			16		

SEE LAST PAGE OF TABLE FOR NOTES

TABLE 7
CUMULATIVE SUMMARY OF SOIL VAPOR ANALYTICAL RESULTS - NATURAL GASES

Location	Depth	Methane			Nitrogen			Oxygen		
		Result %	Lab Quals	URS Quals	Result %	Lab Quals	URS Quals	Result %	Lab Quals	URS Quals
VMP-32	30 ft	0.83			86			1.9		
		0.44			87			1.6		
		0.015			83			7		
		0.00075			82			4.3		
		0.29			84			1.9		
		0.096			84			2.4		
		0.016			83			1.8		
VMP-41	10 ft	0.00014	J		80			15		
		0.000022	J		81			14		
		0.000038	J		78			21		
		<0.00027	U		79			21		
		0.00015	J		80			20		
		0.00011	J		79			21		
	20 ft	0.000023	J		80			13		
		0.000018	J		80			13		
		0.000027	J		81			12		
		0.000024	J		81			12		
		0.000032	J		79			20		
		<0.00036	U		75			25		
		<0.00038	U		78			22		
		0.00013	J		79			20		
		<0.00028	U		79			21		
	30 ft	0.000037	J		80			12		
		0.000058	J		81			10		
		<0.00057	U		76			22		
		<0.00028	U		78			21		
		0.000091	J		79			20		
		<0.00027	U		79			21		
VMP-42	10 ft	<0.00022	U		79			18		
		<0.00023	U		79			18		
		0.064			83			7.4		
		0.000028	J		79			19		
		0.00002	J		79			20		
		0.000027	J		78			21		
		<0.0003	U		80			20		
		<0.00031	U		79			20		
		0.00015	J		79			20		
		<0.00026	U		79			21		

SEE LAST PAGE OF TABLE FOR NOTES

TABLE 7
CUMULATIVE SUMMARY OF SOIL VAPOR ANALYTICAL RESULTS - NATURAL GASES

Location	Depth	Methane			Nitrogen			Oxygen		
		Result %	Lab Quals	URS Quals	Result %	Lab Quals	URS Quals	Result %	Lab Quals	URS Quals
VMP-42	20 ft	0.000033	J		220			14		
		0.000036	J		79			18		
		0.000047	J		78			19		
		0.00002	J		78			19		
		0.000064	J		79			18		
		<0.00026	U		78			20		
	30 ft	0.45			86			1.8		
		0.027			89			2.1		
		0.0017			79			13		
		0.0017			79			13		
		0.00029			79			14		
		<0.00028	U		79			18		
		<0.00029	U		79			17		
		<0.00027	U		78			19		
		<0.00026	U		78			19		
VMP-43	10 ft	0.00011	J		81			18		
		0.00019	J		80			19		
		0.00011	J		80			19		
		0.00024	J		77			20		
		<0.00032	U		75			19		
		0.00013	J		78			21		
	20 ft	0.012			80			15		
		0.0016			80			17		
		0.0008			80			18		
		0.00065			79			18		
		0.0011			79			19		
		<0.00031	U		80			18		
		<0.00026	U		77			20		
	30 ft	0.0008			75			22		
		0.00071			80			18		
		0.000047	J		79			20		
		0.00004	J		79			19		
		0.0006			79			18		
		0.00027	J		80			18		
		0.0002	J		79			20		

SEE LAST PAGE OF TABLE FOR NOTES

TABLE 7
CUMULATIVE SUMMARY OF SOIL VAPOR ANALYTICAL RESULTS - NATURAL GASES

Location	Depth	Methane			Nitrogen			Oxygen		
		Result %	Lab Quals	URS Quals	Result %	Lab Quals	URS Quals	Result %	Lab Quals	URS Quals
VMP-44	10 ft	0.025			84			6.6		
		0.022			81			4.3		
		0.045			91			6.4		
		0.0063			81			12		
		0.0024			85			7.7		
		0.0026			81			15		
		0.00033			79			20		
		0.00084			79			17		
		0.00054			80			17		
	20 ft	0.069			85			2.5		
		0.019			81			3.9		
		0.0086			81			7.8		
		0.021			83			7.3		
		0.0021			82			12		
		0.00022	J		79			17		
		0.00018	J		79			20		
	30 ft	0.076			86			2.2		
		0.0033			81			10		
		0.0034			81			9.9		
		0.003			80			15		
		0.0029			80			15		
		0.00034	J	J	71		J	19		J
		0.00023	J		80			18		
		0.00085			80			16		
		0.00015	J		79			20		
VMP-45	10 ft	<0.00031	U		79			20		
		0.000027	J		79			20		
		0.000018	J		80			20		
		0.000046	J		80			20		
		<0.00029	U		78			22		
		0.00012	J		79			20		
		<0.00026	U		77			21		
	20 ft	0.0003			80			14		
		0.00022			78			17		
		0.00076			80			18		
		0.0012			79			19		
		0.00031			79			20		
		0.00031			79			20		
		0.00018	J		79			19		
		0.00018	J		80			19		

SEE LAST PAGE OF TABLE FOR NOTES

TABLE 7
CUMULATIVE SUMMARY OF SOIL VAPOR ANALYTICAL RESULTS - NATURAL GASES

Location	Depth	Methane			Nitrogen			Oxygen		
		Result %	Lab Quals	URS Quals	Result %	Lab Quals	URS Quals	Result %	Lab Quals	URS Quals
VMP-45	30 ft	0.024			85			4.9		
		0.00082			83			9.3		
		0.0005			80			16		
		0.0005			80			16		
		0.00046			80			18		
		0.00012	J		78			20		
		0.00023	J		80			18		
		<0.00028	U		74			19		
VMP-47	5 ft	0.00002	J		81			12		
		3.9			83			1.7		
		4.3			82			1.6		
		0.0019			84			4.1		
		0.00014	J		80			20		
	10 ft	<0.00028	U		83			5.3		
		0.14			86			2.5		
		3.4			83			1.7		
		1.4			84			1.6		
		<0.00028	U		80			19		
	20 ft	0.4			84			2		
		2.1			84			1.5		
		3.7			83			1.6		
		3.7			83			1.6		
		4.4			83			1.6		
		<0.00025	U		78			19		
	30 ft	2.2			84			1.5		
		4.9			82			1.4		
		5.3			81			1.6		
		9.1			79			1.6		
		<0.00026	U		80			16		
VMP-48	5 ft	0.00023	J		79			21		
		0.00032			81			18		
		0.00011	J		80			13		
		0.0001	J		79			20		
	10 ft	0.000057	J		78			19		
		0.00011	J		80			18		
		0.00012	J		79			15		
		<0.00028	U		79			18		
	20 ft	0.000044	J		78			18		
		<0.00026	U		78			17		

SEE LAST PAGE OF TABLE FOR NOTES

TABLE 7
CUMULATIVE SUMMARY OF SOIL VAPOR ANALYTICAL RESULTS - NATURAL GASES

Location	Depth	Methane			Nitrogen			Oxygen		
		Result %	Lab Quals	URS Quals	Result %	Lab Quals	URS Quals	Result %	Lab Quals	URS Quals
VMP-48	30 ft	0.0017			87			1.6		
		0.0017			87			1.7		
		0.0004			84			7.1		
		0.00052			81			8.9		
		0.0001	J		80			13		
VMP-49	5 ft	<0.00027	U		79			20		
		<0.00032	U		78			21		
		<0.00031	U		79			19		
		<0.00027	U		79			20		
	10 ft	0.000051	J		79			20		
		0.00014	J		79			20		
		0.00014	J		79			20		
		<0.00031	U		79			16		
		0.000089	J		79			20		
	20 ft	0.00015	J		79			20		
		0.00011	J		79			19		
		0.00017	J		79			14		
		0.00013	J		80			14		
		0.00016	J		79			20		
	30 ft	0.069			84			4.4		
		0.03			85			8.1		
		0.00013	J		89			2.2		
		0.00014	J		84			11		
VMP-50	5 ft	0.00023	J		79			20		
		0.00018	J		80			18		
		<0.00028	U		81			12		
		<0.00027	U		79			18		
	10 ft	0.000044	J		80			16		
		0.00019	J		79			18		
		<0.00028	U		82			13		
		<0.00028	U		81			14		
		<0.00025	U		79			16		
	20 ft	0.00037			80			20		
		0.0018			76			14		
		0.00023	J		81			10		
		<0.00027	U		77			13		
		<0.00028	U		77			13		
	30 ft	0.56			77			14		
		0.055			78			18		
		0.044			79			17		
		0.024			78			19		

SEE LAST PAGE OF TABLE FOR NOTES

TABLE 7
CUMULATIVE SUMMARY OF SOIL VAPOR ANALYTICAL RESULTS - NATURAL GASES

Location	Depth	Methane			Nitrogen			Oxygen		
		Result %	Lab Quals	URS Quals	Result %	Lab Quals	URS Quals	Result %	Lab Quals	URS Quals
VMP-51	5 ft	0.000057	J		80			20		
		0.00039			78			21		
		0.00018	J		80			19		
		0.00017	J		78			22		
	10 ft	<0.00028	U		79			20		
		<0.00029	U		79			20		
		<0.00028	U		80			18		
		<0.00026	U		80			20		
	20 ft	<0.00026	U		78			19		
		<0.00028	U		78			21		
		<0.0003	U		79			18		
		<0.00026	U		79			19		
	30 ft	0.000024	J		78			18		
		0.000028	J		78			18		
		<0.00029	U		78			20		
		<0.0003	U		79			18		
		<0.00052	U		78			19		
VMP-52	5 ft	0.00031			81			18		
		<0.0003	U		82			16		
		0.00014	J		82			16		
		<0.00028	U		80			14		
		<0.00026	U		79			20		
	10 ft	0.00068			82			15		
		0.00013	J		81			16		
		<0.00029	U		80			14		
		<0.00026	U		77			19		
	20 ft	0.00073			81			13		
		0.00074			81			13		
		<0.0003	U		78			18		
		<0.00031	U		80			16		
		<0.0003	U		79			17		
	30 ft	0.0014			81			12		
		0.00011	J		78			17		
		<0.00029	U		80			16		
		<0.00028	U		78			17		
VMP-53	5 ft	0.000073	J		78			21		
		<0.00031	U		78			21		
		<0.0004	U		79			19		
		<0.00054	U		79			19		
		<0.0005	U		78			21		

SEE LAST PAGE OF TABLE FOR NOTES

TABLE 7
CUMULATIVE SUMMARY OF SOIL VAPOR ANALYTICAL RESULTS - NATURAL GASES

Location	Depth	Methane			Nitrogen			Oxygen		
		Result %	Lab Quals	URS Quals	Result %	Lab Quals	URS Quals	Result %	Lab Quals	URS Quals
VMP-53	10 ft	0.000018	J		78			21		
		0.00002	J		78			21		
		0.00082			77			22		
		<0.00031	U		78			20		
		<0.00058	U		79			19		
		<0.00029	U		79			19		
		<0.00028	U		78			20		
	20 ft	0.000029	J		78			20		
		<0.00036	U		77			22		
		<0.00032	U		79			19		
		<0.0003	U		79			19		
		<0.00028	U		79			20		
		<0.00027	U		79			20		
	30 ft	0.000043	J		78			19		
		<0.00028	U		77			20		
		<0.00033	U		79			18		
		<0.00033	U		79			18		
		<0.00028	U		79			18		
VMP-54	5 ft	0.00011	J		79			19		
		<0.00025	U		80			18		
		<0.00033	U		79			16		
		<0.00027	U		78			18		
	10 ft	<0.00028	U		79			18		
		<0.0003	U		78			19		
		<0.00029	U		80			16		
		<0.00027	U		79			18		
	20 ft	<0.00028	U		80			15		
		0.000022	J		80			15		
		<0.00027	U		77			20		
		<0.00032	U		80			16		
		<0.00028	U		80			16		
	30 ft	0.000042	J		81			14		
		0.000051	J		81			14		
		<0.00029	U		79			17		
		<0.00029	U		79			17		
		<0.0003	U		78			16		

SEE LAST PAGE OF TABLE FOR NOTES

TABLE 7
CUMULATIVE SUMMARY OF SOIL VAPOR ANALYTICAL RESULTS - NATURAL GASES

Location	Depth	Methane			Nitrogen			Oxygen		
		Result %	Lab Quals	URS Quals	Result %	Lab Quals	URS Quals	Result %	Lab Quals	URS Quals
VMP-55	20 ft	11			69			3.2		
		20			58			1.6		
		9.6			70			2.9		
		5.7			75			1.4		

Notes

Lab Qualifiers

J = Estimated value; results between the MDL and RL

U = Compound analyzed for but not detected above the RL

ND, UJ = Non-detected compound associated with low bias in the continuing calibration verification

URS Qualifiers

J = Estimated detection

UJ = Estimated non-detect

U = Non-detect due to blank contamination

SEE LAST PAGE OF TABLE FOR NOTES

TABLE 8
SVE SYSTEM MONTHLY MONITORING - SVE SAMPLING DATA

Sample ID	Date	Initial Reading Time (24-Hour)	Vacuum/Pressure	Air Flow	Groundwater	Fixed Gases				Soil Vapor Concentrations				Comments
			Initial Reading (Inches of H_2O)	Pitot Tube Pressure (Inches of H_20)	Depth to Water (feet)	CH4 (%)	LEL (%)	CO_2 (%)	O_2 (%)	PID (ppmv)	THC (ppmv)	CH4 (ppmv)	PHC (ppmv)	
SVE-3	2/1/2012	1547	NA	NA	NA	0.3	6.0	1.8	18.7	52.3	251	55.4	195	
SVE-3	2/2/2012	848	NA	NA	NA	0.0	1.0	1.5	18.9	22.2	115	4.3	111	
SVE-3	2/7/2012	1404	-0.88	NA	NA	0.0	0.0	1.6	19.2	12.0	67.7	8.9	58.8	
SVE-3	2/15/2012	1357	-2.50	NA	NA	0.2	4.0	1.4	19.0	61.9	340	4.0	336	
SVE-3	2/17/2012	1026	-2.66	NA	NA	0.0	0.0	1.4	19.8	23.1	65.3	8.0	57.3	
SVE-3	2/22/2012	1615	-2.43	NA	NA	0.0	0.0	1.8	19.0	8.0	28.3	11.6	16.7	
SVE-3	2/29/2012	827	-1.86	NA	NA	0.0	0.0	2.0	18.6	19.5	136	16.4	120	
SVE-3	3/21/2012	1416	-1.15	NA	NA	0.0	0.0	1.6	18.4	0.5	0.0	0.0	0.0	
SVE-3	4/18/2012	1545	-2.26	NA	NA	0.0	0.0	2.3	17.3	3.5	46.0	20.0	26.0	
SVE-3	5/16/2012	1513	-3.08	NA	NA	0.0	0.0	2.1	18.5	1.0	0.0	0.0	0.0	
SVE-3	6/20/2012	1413	-0.68	0.00	NE	0.0	0.0	0.1	20.8	7.5	5.6	0.0	5.6	Vacuum would not stabilize during sampling. Highest value observed is listed.
SVE-3	7/18/2012	1104	-2.72	0.24	NE	0.0	0.0	1.4	19.0	0.7	4.7	0.0	4.7	
SVE-3	8/15/2012	1440	-2.78	NA	NA	0.0	0.0	1.8	18.7	0.9	3.5	0.0	3.5	Water present in SVE vault.
SVE-3	9/19/2012	813	-4.57	NA	NE	0.0	0.0	1.4	19.3	0.8	1.2	0.0	1.2	
SVE-3	10/17/2012	1434	-0.49	0.00	NE	0.0	0.0	0.7	19.8	0.4	1.1	0.0	1.1	Water present in SVE vault.
SVE-3	11/20/2012	1210	-1.19	NA	NE	0.0	0.0	0.5	20.4	13.0	31.9	3.4	28.5	Vacuum would not stabilize during sampling. Highest value observed is listed.
SVE-3	12/19/2012	NM	NM	NM	NM	NM	NM	NM	NM	NM	NM	NM	NM	Vehicle parked on well. Could not access.
SVE-3	1/16/2013	1339	-0.55	NM	NE	0.0	0.0	0.2	20.7	4.5	45.4	11.2	34.2	
SVE-3	2/25/2013	NM	NM	NM	NM	NM	NM	NM	NM	NM	NM	NM	NM	Well valve closed off from SVE System.
SVE-3	3/20/2013	NM	NM	NM	NM	NM	NM	NM	NM	NM	NM	NM	NM	Well valve closed off from SVE System.
SVE-3	4/24/2013	NM	NM	NM	NM	NM	NM	NM	NM	NM	NM	NM	NM	Well valve closed off from SVE System.
SVE-3	5/22/2013	NM	NM	NM	NM	NM	NM	NM	NM	NM	NM	NM	NM	Well valve closed off from SVE System.
SVE-3	6/25/2013	NM	NM	NM	NM	NM	NM	NM	NM	NM	NM	NM	NM	Well valve closed off from SVE System.
SVE-3	7/24/2013	NM	NM	NM	NM	NM	NM	NM	NM	NM	NM	NM	NM	Well valve closed off from SVE System.
SVE-3	8/29/2013	NM	NM	NM	NM	NM	NM	NM	NM	NM	NM	NM	NM	Well valve closed off from SVE System.
SVE-3R	9/26/2013	1112	-12.73	NM	37.74	0.4	9.0	4.0	16.4	131	690	123	567	SVE-3 turned back on as SVE-3R 9/3/13 after 8/29/13 overdrill.
SVE-3R	10/25/2013	1100	-11.50	NM	38.65	0.5	9.0	3.4	17.3	75	800	270	530	
SVE-3R	11/21/2013	1202	-14.98	NM	38.94	0.4	8.0	3.0	17.9	55	673	198	475	
SVE-3R	12/20/2013	1147	-1.16	NM	40.08	0.0	0.0	0.1	20.9	6.0	21	7.34	13.66	
SVE-4	2/1/2012	1535	NA	NA	NA	0.0	0.0	1.4	19.7	1.3	7.1	0.0	7.1	
SVE-4	2/2/2012	912	NA	NA	NA	0.0	0.0	0.9	20.0	6.0	4.1	0.0	4.1	
SVE-4	2/7/2012	1414	-2.46	NA	NA	0.0	0.0	1.3	20.0	0.2	0.8	0.0	0.8	
SVE-4	2/15/2012	1349	-5.25	NA	NA	0.0	0.0	1.1	19.9	4.9	10.7	0.0	10.7	
SVE-4	2/17/2012	1022	-2.67	NA	NA	0.0	0.0	1.2	20.2	0.8	5.8	5.8	0.0	
SVE-4	2/22/2012	1645	-2.48	NA	NA	0.0	0.0	1.2	20.9	0.7	3.0	0.0	3.0	
SVE-4	2/29/2012	816	-1.96	NA	NA	0.0	0.0	1.0	20.4	2.4	29.8	8.4	21.3	
SVE-4	3/21/2012	1405	-1.16	NA	NA	0.0	0.0	0.9	19.5	0.3	0.0	0.0	0.0	
SVE-4	4/18/2012	1545	-2.26	NA	NA	0.0	0.0	1.4	18.8	3.0	6.3	0.0	6.3	
SVE-4	5/16/2012	1524	-3.06	NA	NA	0.0	0.0	1.5	19.0	1.0	0.0	0.0	0.0	
SVE-4	6/20/2012	1359	-1.16	0.00	NE	0.0	0.0	1.7	18.6	0.4	3.0	0.0	3.0	Vacuum would not stabilize during sampling. Highest value observed is listed.

SEE LAST PAGE OF TABLE FOR NOTES

TABLE 8
SVE SYSTEM MONTHLY MONITORING - SVE SAMPLING DATA

Sample ID	Date	Initial Reading Time (24-Hour)	Vacuum/Pressure	Air Flow	Groundwater	Fixed Gases				Soil Vapor Concentrations				Comments
			Initial Reading (Inches of H_2O)	Pitot Tube Pressure (Inches of H_20)	Depth to Water (feet)	CH4 (%)	LEL (%)	CO_2 (%)	O_2 (%)	PID (ppmv)	THC (ppmv)	CH4 (ppmv)	PHC (ppmv)	
SVE-4	7/18/2012	1124	-2.64	0.02	NE	0.0	0.0	1.2	19.2	0.9	4.2	0.0	4.2	
SVE-4	8/15/2012	1455	-2.78	0.00	NA	0.0	0.0	1.3	19.7	0.8	3.0	0.0	3.0	
SVE-4	9/19/2012	825	-4.59	0.00	NE	0.0	0.0	1.3	19.6	0.5	0.7	0.0	0.7	
SVE-4	10/17/2012	NM	NM	NM	NM	NM	NM	NM	NM	NM	NM	NM	NM	Vehicle parked on well. Could not access.
SVE-4	11/20/2012	1206	-0.52	NA	NE	0.0	0.0	0.9	20.0	0.7	2.4	0.0	2.4	
SVE-4	12/19/2012	NM	NM	NM	NM	NM	NM	NM	NM	NM	NM	NM	NM	Vehicle parked on well. Could not access.
SVE-4	1/16/2013	1328	-2.29	NM	13.78	0.0	0.0	0.7	20.2	0.2	0.4	0.0	0.4	
SVE-4	2/25/2013	NM	NM	NM	NM	NM	NM	NM	NM	NM	NM	NM	NM	Well valve closed off from SVE System.
SVE-4	3/20/2013	NM	NM	NM	NM	NM	NM	NM	NM	NM	NM	NM	NM	Well valve closed off from SVE System.
SVE-4	4/24/2013	NM	NM	NM	NM	NM	NM	NM	NM	NM	NM	NM	NM	Well valve closed off from SVE System.
SVE-4	5/22/2013	NM	NM	NM	NM	NM	NM	NM	NM	NM	NM	NM	NM	Well valve closed off from SVE System.
SVE-4	6/25/2013	NM	NM	NM	NM	NM	NM	NM	NM	NM	NM	NM	NM	Well valve closed off from SVE System.
SVE-4	7/24/2013	NM	NM	NM	NM	NM	NM	NM	NM	NM	NM	NM	NM	Well valve closed off from SVE System.
SVE-4	8/29/2013	NM	NM	NM	NM	NM	NM	NM	NM	NM	NM	NM	NM	Well valve closed off from SVE System.
SVE-4	9/25/2013	NM	NM	NM	NM	NM	NM	NM	NM	NM	NM	NM	NM	Well valve closed off from SVE System.
SVE-4	10/25/2013	NM	NM	NM	NM	NM	NM	NM	NM	NM	NM	NM	NM	Well valve closed off from SVE System.
SVE-4	11/21/2013	NM	NM	NM	NM	NM	NM	NM	NM	NM	NM	NM	NM	Well valve closed off from SVE System.
SVE-4	12/20/2013	NM	NM	NM	NM	NM	NM	NM	NM	NM	NM	NM	NM	Well valve closed off from SVE System.
SVE-5	2/15/2012	NM	NM	NM	NM	NM	NM	NM	NM	NM	NM	NM	NM	
SVE-5	2/16/2012	1429	-2.77	NA	NA	84.2	OVR	7.7	2.2	122	92000	64410	27590	
SVE-5	2/17/2012	917	-2.71	NA	NA	82.8	OVR	7.2	3.2	128	100000	71200	28800	
SVE-5	2/22/2012	922	-2.40	NA	NA	OVR	OVR	7.5	2.7	125	103000	69930	33070	
SVE-5	2/29/2012	828	-2.56	NA	NA	OVR	OVR	7.8	2.9	122	74380	54070	20310	
SVE-5	3/21/2012	815	-1.49	NA	NA	65.4	OVR	7.4	4.5	122	87300	57500	29800	
SVE-5	4/18/2012	852	-2.60	0.04	18.79	87.3	OVR	7.3	5.2	112	62000	42600	19400	
SVE-5	5/16/2012	1450	-2.33	NA	NA	85.3	OVR	6.7	5.2	111	32500	24700	7800	
SVE-5	6/20/2012	640	-2.89	0.00	18.82	OVR	OVR	7.5	7.2	94.0	50900	36300	14600	
SVE-5	7/18/2012	550	-3.04	0.00	17.77	84.4	OVR	6.6	8.8	91.6	49300	28100	21200	
SVE-5	8/15/2012	1346	-3.03	0.00	NA	OVR	OVR	7.6	8.4	123	48000	26550	21450	
SVE-5	9/19/2012	1135	-5.22	NA	19.78	80.2	OVR	7.1	9.9	131	29600	18900	10700	
SVE-5	10/17/2012	1004	-5.61	0.00	18.77	80.0	OVR	6.5	10.5	113	41800	21200	20600	
SVE-5	11/20/2012	849	-4.87	0.00	18.79	54.7	OVR	6.1	11.6	162	31700	18200	13500	
SVE-5	12/19/2012	930	-3.00	NA	18.77	33.8	OVR	6.2	11.5	181	18900	10700	8200	
SVE-5	1/16/2013	943	-2.98	NM	18.79	33.6	OVR	6.0	11.8	162	21000	9900	11100	
SVE-5	2/25/2013	950	-3.23	NM	18.78	33.3	OVR	6.0	11.9	173	20200	10700	9500	
SVE-5	3/20/2013	1047	-6.74	NM	18.78	32.9	OVR	5.2	13.2	101	19000	11300	7700	PID rechecked and verified.
SVE-5	4/24/2013	NM	NM	NM	NM	NM	NM	NM	NM	NM	NM	NM	NM	SVE vault underwater. Could not access.
SVE-5	5/22/2013	943	-6.29	0.43	18.82	56.5	OVR	5.2	12.0	114	26300	17900	8400	
SVE-5	6/25/2013	923	-6.18	NM	18.85	59.7	OVR	4.8	12.3	132	27900	16400	11500	
SVE-5	7/24/2013	1145	-4.70	NM	18.89	50.9	OVR	5.2	12.3	103	22600	14000	8600	

SEE LAST PAGE OF TABLE FOR NOTES

TABLE 8
SVE SYSTEM MONTHLY MONITORING - SVE SAMPLING DATA

Sample ID	Date	Initial Reading Time (24-Hour)	Vacuum/Pressure	Air Flow	Groundwater	Fixed Gases				Soil Vapor Concentrations				Comments
			Initial Reading (Inches of H_2O)	Pitot Tube Pressure (Inches of H_20)	Depth to Water (feet)	CH4 (%)	LEL (%)	CO_2 (%)	O_2 (%)	PID (ppmv)	THC (ppmv)	CH4 (ppmv)	PHC (ppmv)	
SVE-5	8/29/2013	1041	-7.65	NM	18.87	45.5	OVR	4.6	13.3	74.6	30000	16800	13200	
SVE-5	9/25/2013	1010	-12.90	NM	18.89	37.9	OVR	4.4	14.3	121	41000	21900	19100	
SVE-5	10/23/2013	1015	-14.28	NM	18.87	31.9	OVR	4.5	14.3	115	22500	15000	7500	
SVE-5	11/20/2013	1105	-7.78	NM	18.87	0.1	3.0	2.1	18.4	10.0	278	151	127	
SVE-5	12/18/2013	1256	-5.70	NM	18.89	0.0	0.0	2.4	18.2	7.6	21.55	5.25	16.3	
SVE-6	2/15/2012	1617	-2.54	NA	NA	OVR	OVR	8.1	5.9	146	106000	47000	59000	
SVE-6	2/16/2012	1437	-2.77	NA	NA	OVR	OVR	9.4	4.2	142	93300	75300	18000	
SVE-6	2/17/2012	928	-2.67	NA	NA	OVR	OVR	9.9	1.6	147	150000	90200	59800	
SVE-6	2/22/2012	938	-2.37	NA	NA	OVR	OVR	9.6	1.3	143	192000	95000	97000	
SVE-6	2/29/2012	836	-2.63	NA	NA	OVR	OVR	9.1	3.5	140	111000	72580	38420	
SVE-6	3/21/2012	822	-1.51	NA	NA	OVR	OVR	8.0	5.8	131	78000	51100	26900	
SVE-6	4/18/2012	909	-2.63	0.32	22.78	86.5	OVR	7.5	6.0	135	58600	40000	18600	
SVE-6	5/16/2012	1050	-2.78	1.71	NE	71.1	OVR	7.1	7.2	148	49100	36000	13100	
SVE-6	6/20/2012	654	-2.91	0.01	22.83	62.9	OVR	6.9	6.6	126	33570	26500	7070	
SVE-6	7/18/2012	602	-3.07	0.01	22.79	46.9	OVR	7.9	7.6	155	34500	20000	14500	
SVE-6	8/15/2012	1338	-3.03	NA	NA	41.5	OVR	8.9	7.9	191	20600	19000	1600	
SVE-6	9/19/2012	907	-5.23	NA	22.80	26.5	OVR	8.2	10.1	232	12700	8900	3800	
SVE-6	10/17/2012	1015	-5.58	0.00	22.79	33.5	OVR	8.2	9.8	234	17400	15500	1900	
SVE-6	11/20/2012	858	-4.85	0.01	22.59	22.0	OVR	7.7	10.6	327	12700	10200	2500	
SVE-6	12/19/2012	935	-3.04	NA	22.43	11.9	OVR	7.9	10.7	347	8900	6000	2900	
SVE-6	1/16/2013	952	-3.06	NM	22.75	11.0	OVR	7.8	10.6	344	10300	6000	4300	
SVE-6	2/25/2013	1012	-3.25	NM	22.74	8.2	OVR	6.7	12.3	334	7700	4200	3500	
SVE-6	3/20/2013	1216	-6.90	NM	22.77	5.2	OVR	5.8	13.7	222	4400	2900	1500	
SVE-6	4/24/2013	1216	-6.64	0.00	22.75	3.0	61.0	4.8	14.5	229	4140	2470	1670	
SVE-6	5/22/2013	956	-6.22	0.15	22.75	4.7	94.0	4.9	13.7	213	3900	2800	1100	
SVE-6	6/24/2013	1502	-5.78	0.27	22.73	3.4	68.0	5.0	13.6	212	3600	2300	1300	
SVE-6	7/24/2013	1200	-4.72	NM	22.78	3.5	70.0	5.5	13.5	147	3400	2300	1100	
SVE-6	8/29/2013	1052	-7.60	NM	22.74	4.4	88.0	5.3	13.8	101	6900	3800	3100	
SVE-6	9/25/2013	1029	-12.47	NM	22.75	4.5	90.0	5.6	14.6	238	8900	6000	2900	
SVE-6	10/23/2013	1255	-13.89	NM	22.72	3.4	69.0	5.3	15.1	219	4100	2900	1200	
SVE-6	11/20/2013	1132	-8.66	NM	22.73	1.2	24.0	3.8	17.4	126	2000	1010	990	
SVE-6	12/18/2013	1236	-7.40	NM	22.73	0.8	16.0	4.2	16.8	123	1496	957	539	
SVE-7	2/15/2012	1627	-2.51	NA	NA	81.0	OVR	12.0	1.1	147	67680	47000	20680	
SVE-7	2/16/2012	1450	-2.75	NA	NA	86.6	OVR	12.2	2.2	151	47470	39200	8270	
SVE-7	2/17/2012	942	-2.67	NA	NA	86.3	OVR	11.0	2.5	154	59100	40700	18400	
SVE-7	2/22/2012	1010	-2.39	NA	NA	OVR	OVR	9.9	2.4	151	71300	50600	20700	
SVE-7	2/29/2012	854	-2.51	NA	NA	OVR	OVR	9.1	2.9	147	78800	50380	28420	
SVE-7	3/21/2012	835	-1.49	NA	NA	85.4	OVR	9.7	3.9	143	74300	41800	32500	
SVE-7	4/18/2012	931	-2.63	0.12	22.71	62.0	OVR	8.9	6.2	152	31300	21000	10300	
SVE-7	5/16/2012	1112	-2.76	2.24	NE	65.5	OVR	8.0	8.7	159	31200	18600	12600	

SEE LAST PAGE OF TABLE FOR NOTES

TABLE 8
SVE SYSTEM MONTHLY MONITORING - SVE SAMPLING DATA

Sample ID	Date	Initial Reading Time (24-Hour)	Vacuum/Pressure	Air Flow	Groundwater	Fixed Gases				Soil Vapor Concentrations				Comments
			Initial Reading (Inches of H_2O)	Pitot Tube Pressure (Inches of H_20)	Depth to Water (feet)	CH4 (%)	LEL (%)	CO_2 (%)	O_2 (%)	PID (ppmv)	THC (ppmv)	CH4 (ppmv)	PHC (ppmv)	
SVE-7	6/20/2012	718	-2.95	0.01	22.78	63.8	OVR	8.6	8.9	132	26200	17250	8950	
SVE-7	7/18/2012	623	-3.07	0.16	22.71	58.4	OVR	7.9	10.1	159	28900	12000	16900	
SVE-7	8/15/2012	1327	-3.04	NA	NA	45.8	OVR	7.9	10.9	201	20230	11300	8930	
SVE-7	9/19/2012	917	-5.25	NA	22.40	29.4	OVR	6.1	13.3	259	24700	6600	18100	
SVE-7	10/17/2012	1025	-5.67	0.00	22.79	54.3	OVR	5.7	13.0	213	21600	15600	6000	
SVE-7	11/20/2012	911	-4.90	0.01	22.79	23.8	OVR	4.9	14.1	310	14700	7300	7400	
SVE-7	12/19/2012	950	-3.02	NA	22.73	7.8	OVR	4.6	14.6	293	6400	2800	3600	
SVE-7	1/16/2013	1003	-3.12	NM	22.75	7.3	OVR	4.5	14.6	290	7500	3600	3900	
SVE-7	2/25/2013	1022	-3.18	NM	22.76	6.0	OVR	3.9	15.5	288	4500	2200	2300	
SVE-7	3/20/2013	1233	-6.82	NM	22.73	6.3	OVR	3.2	16.7	212	5000	3100	1900	
SVE-7	4/24/2013	1228	-6.63	0.00	22.68	9.3	OVR	3.2	16.3	266	10200	5400	4800	
SVE-7	5/22/2013	1010	-6.10	0.01	22.75	19.4	OVR	4.7	15.3	252	11100	7100	4000	
SVE-7	6/24/2013	1518	-5.59	1.36	22.73	17.4	OVR	4.4	14.4	261	9600	6200	3400	
SVE-7	7/24/2013	1222	-4.67	NM	22.81	6.5	OVR	4.6	15.1	210	5300	3300	2000	
SVE-7	8/29/2013	1110	-7.56	NM	22.76	5.0	OVR	3.8	15.9	136	6100	3400	2700	
SVE-7	9/25/2013	1046	-12.43	NM	22.79	6.5	OVR	3.8	16.3	237	9400	5300	4100	
SVE-7	10/23/2013	1335	-13.59	NM	22.80	2.0	41.0	3.3	17.2	181	3800	2250	1550	
SVE-7	10/25/2013	1254	-9.76	NM	22.80	1.0	20.0	3.2	17.6	128	1865	827	1038	
SVE-7	11/20/2013	1203	-9.55	NM	22.73	0.5	11.0	2.5	18.2	67.0	1057	518	539	
SVE-7	12/18/2013	1306	-8.20	NM	22.77	0.4	9.0	2.7	17.9	62.0	1007	445	562	
SVE-8	2/15/2012	1638	-2.57	NA	NA	OVR	OVR	9.0	4.1	346	62000	36200	25800	
SVE-8	2/16/2012	1501	-2.77	NA	NA	OVR	OVR	10.5	1.4	362	71800	39000	32800	
SVE-8	2/17/2012	950	-2.70	NA	NA	OVR	OVR	10.1	1.9	350	71700	49600	22100	
SVE-8	2/22/2012	1036	-2.43	NA	NA	OVR	OVR	8.1	3.0	271	84450	66270	18180	
SVE-8	2/29/2012	907	-2.50	NA	NA	OVR	OVR	7.4	4.9	248	100000	69330	30670	
SVE-8	3/21/2012	845	-1.50	NA	NA	OVR	OVR	6.8	7.3	249	102000	60800	41200	
SVE-8	4/18/2012	952	-2.66	0.31	NE	OVR	OVR	7.0	8.7	305	56000	31900	24100	
SVE-8	5/16/2012	1133	-2.79	0.21	NE	69.5	OVR	6.0	11.0	400	22900	15700	7200	
SVE-8	6/20/2012	735	-2.97	0.01	22.27	48.8	OVR	6.9	9.8	415	13000	1550	11450	
SVE-8	7/18/2012	642	-3.12	0.33	22.23	32.0	OVR	7.0	9.9	531	11800	3100	8700	
SVE-8	8/15/2012	1240	-3.11	0.01	NA	29.7	OVR	7.4	10.3	529	8200	1670	6530	
SVE-8	9/19/2012	928	-5.34	NA	22.23	16.7	OVR	6.3	12.2	726	4620	794	3826	
SVE-8	10/17/2012	1037	-5.74	0.00	22.23	10.9	OVR	6.1	12.4	515	3950	630	3320	
SVE-8	11/20/2012	922	-5.00	0.00	22.25	6.5	OVR	5.9	12.4	557	2900	650	2250	
SVE-8	12/19/2012	1015	-3.25	NA	22.23	3.5	70.0	5.8	12.5	545	1900	370	1530	
SVE-8	1/16/2013	1014	-3.15	NM	22.25	2.2	45.0	5.5	12.5	432	2100	390	1710	
SVE-8	2/25/2013	1031	-3.20	NM	22.22	1.5	31.0	4.4	14.2	328	1450	292	1158	
SVE-8	3/20/2013	1246	-6.89	NM	20.44	0.8	17.0	3.2	16.2	203	1200	250	950	
SVE-8	4/24/2013	1240	-6.78	0.03	18.98	0.6	13.0	3.3	16.0	197	960	180	780	
SVE-8	5/22/2013	1019	-6.18	0.31	19.07	0.6	13.0	3.6	15.4	152	975	181	794	

SEE LAST PAGE OF TABLE FOR NOTES

TABLE 8
SVE SYSTEM MONTHLY MONITORING - SVE SAMPLING DATA

Sample ID	Date	Initial Reading Time (24-Hour)	Vacuum/Pressure	Air Flow	Groundwater	Fixed Gases				Soil Vapor Concentrations				Comments
			Initial Reading (Inches of H_2O)	Pitot Tube Pressure (Inches of H_20)	Depth to Water (feet)	CH4 (%)	LEL (%)	CO_2 (%)	O_2 (%)	PID (ppmv)	THC (ppmv)	CH4 (ppmv)	PHC (ppmv)	
SVE-8	6/24/2013	1526	-5.68	0.11	18.90	0.7	15.0	5.0	14.0	189	630	155	475	
SVE-8	7/24/2013	1343	-4.72	NM	19.35	0.6	12.0	4.8	14.7	124	770	128	642	
SVE-8	8/29/2013	1120	-7.79	NM	20.45	0.6	12.0	2.8	17.1	67.9	620	90.2	530	
SVE-8	9/25/2013	1059	-12.78	NM	19.42	0.7	15.0	2.9	17.5	246	1100	117	983	
SVE-8	10/25/2013	0938	-11.82	NM	19.69	0.5	10.0	2.4	18.0	125	1050	256	794	
SVE-8	11/20/2013	1122	-11.55	NM	19.16	0.3	7.0	2.2	18.2	90	441	88.1	353	
SVE-8	12/18/2013	1421	-8.00	NM	20.21	0.1	3.0	2.8	17.3	60	267	42.7	224	
SVE-9	2/15/2012	1646	-2.61	NA	NA	81.8	OVR	3.8	14.2	440	28720	11960	16760	
SVE-9	2/16/2012	1510	-2.82	NA	NA	OVR	OVR	7.9	5.8	362	69000	24830	44170	
SVE-9	2/17/2012	957	-2.76	NA	NA	OVR	OVR	9.2	3.4	392	126000	36290	89710	
SVE-9	2/22/2012	1056	-2.44	NA	NA	OVR	OVR	9.3	3.2	400	121000	39270	81730	
SVE-9	2/29/2012	925	-2.64	NA	NA	OVR	OVR	8.1	5.1	402	86360	23660	62700	
SVE-9	3/21/2012	855	-1.47	NA	NA	4.3	86.0	1.1	18.3	238	5730	1490	4240	
SVE-9	4/18/2012	1009	-2.66	0.22	22.48	OVR	OVR	7.6	4.5	575	35000	7150	27850	
SVE-9	5/16/2012	1152	-2.82	1.87	NE	37.3	OVR	4.4	12.5	565	10100	1900	8200	
SVE-9	6/20/2012	749	-2.98	0.01	22.56	35.9	OVR	4.3	12.0	522	11850	2550	9300	
SVE-9	7/18/2012	657	-3.14	0.00	22.58	84.0	OVR	7.7	8.3	512	19000	2400	16600	
SVE-9	8/15/2012	1215	-3.25	0.00	NA	OVR	OVR	8.5	8.0	491	16700	4000	12700	
SVE-9	9/19/2012	939	-5.48	NA	21.44	74.3	OVR	7.2	9.7	687	11500	1860	9640	
SVE-9	10/17/2012	1048	-5.88	0.00	22.19	31.3	OVR	6.9	6.8	510	9400	1220	8180	
SVE-9	11/20/2012	933	-5.05	0.01	22.27	32.9	OVR	6.2	10.6	647	8200	1400	6800	
SVE-9	12/19/2012	1040	-3.12	NA	22.53	41.0	OVR	7.3	9.1	830	9300	1300	8000	
SVE-9	1/16/2013	1023	-3.25	NM	22.52	59.7	OVR	7.6	8.4	822	13700	1750	11950	
SVE-9	2/25/2013	1039	-3.35	NM	22.25	43.5	OVR	6.4	10.0	775	10700	1280	9420	
SVE-9	3/20/2013	1300	-7.03	NM	21.72	34.5	OVR	6.2	11.0	765	7300	1200	6100	
SVE-9	4/24/2013	1252	-6.85	0.01	22.21	52.7	OVR	6.4	9.8	810	10300	1700	8600	
SVE-9	5/22/2013	1036	-6.39	0.16	22.08	40.0	OVR	6.2	10.2	723	8200	2100	6100	
SVE-9	6/24/2013	1532	-5.73	0.01	22.24	39.5	OVR	6.7	10.2	604	8150	1600	6550	
SVE-9	7/24/2013	1359	-4.72	NM	22.11	4.8	97.0	6.0	12.8	445	1600	300	1300	
SVE-9	8/29/2013	1129	-8.22	NM	21.83	5.8	OVR	5.5	13.5	305	3200	340	2860	
SVE-9	9/25/2013	1157	-13.03	NM	21.27	1.1	22.0	4.2	15.8	250	1550	243	1307	
SVE-9	10/25/2013	0953	-12.80	NM	21.30	0.8	17.0	3.3	16.8	160	1140	300	840	
SVE-9	11/20/2013	1241	-13.67	NM	21.13	0	1.0	1.8	18.7	36.0	104	35.8	68.2	
SVE-9	12/18/2013	1436	-9.80	NM	21.83	9.2	OVR	5.9	12.2	650	4240	552	3688	
SVE-9	12/19/2013	1218	-9.50	NM	21.74	4.2	85.0	4.6	14.3	419	3500	509	2991	
SVE-10	2/1/2012	1415	NA	NA	NA	OVR	OVR	8.5	2.5	123	615000	390000	225000	
SVE-10	2/2/2012	955	NA	NA	NA	OVR	OVR	8.2	3.0	115	950000	305000	645000	
SVE-10	2/7/2012	950	-2.89	NA	NA	OVR	OVR	7.9	2.0	101	1000000	768000	232000	
SVE-10	2/15/2012	931	-2.69	NA	NA	OVR	OVR	7.8	3.0	129	862000	289000	573000	
SVE-10	2/22/2012	1126	-2.44	NA	NA	OVR	OVR	7.3	4.9	173	790000	204000	586000	

SEE LAST PAGE OF TABLE FOR NOTES

TABLE 8
SVE SYSTEM MONTHLY MONITORING - SVE SAMPLING DATA

Sample ID	Date	Initial Reading Time (24-Hour)	Vacuum/Pressure	Air Flow	Groundwater	Fixed Gases				Soil Vapor Concentrations				Comments
			Initial Reading (Inches of H_2O)	Pitot Tube Pressure (Inches of H_20)	Depth to Water (feet)	CH4 (%)	LEL (%)	CO_2 (%)	O_2 (%)	PID (ppmv)	THC (ppmv)	CH4 (ppmv)	PHC (ppmv)	
SVE-10	2/29/2012	942	-1.40	NA	NA	OVR	OVR	5.7	9.4	223	157000	73830	83170	
SVE-10	3/21/2012	904	-1.51	NA	NA	OVR	OVR	8.0	4.8	172	442000	158000	284000	
SVE-10	4/18/2012	1028	-2.56	1.66	22.59	OVR	OVR	8.4	5.2	270	139000	66500	72500	
SVE-10	5/16/2012	1206	-2.73	0.67	NE	OVR	OVR	8.2	6.7	325	69900	46100	23800	
SVE-10	6/20/2012	805	-3.24	0.00	22.65	OVR	OVR	9.1	6.2	317	38700	35100	3600	
SVE-10	7/18/2012	713	-2.93	0.04	22.62	OVR	OVR	8.6	7.2	233	46900	20300	26600	
SVE-10	8/15/2012	1201	-2.94	0.00	NA	OVR	OVR	9.3	6.8	398	30200	10500	19700	
SVE-10	9/19/2012	948	-4.68	NA	22.65	OVR	OVR	7.6	9.4	569	19400	4500	14900	
SVE-10	10/17/2012	1149	-6.87	0.00	22.58	OVR	OVR	7.9	9.5	563	25100	6500	18600	
SVE-10	11/20/2012	943	-4.22	0.01	22.59	71.8	OVR	8.3	9.2	589	13300	5300	8000	
SVE-10	12/19/2012	1055	-2.87	NA	22.57	41.0	OVR	7.7	10.0	650	12200	3800	8400	
SVE-10	1/16/2013	1032	-3.02	NM	22.57	44.3	OVR	7.8	9.4	635	13600	4300	9300	
SVE-10	2/25/2013	1046	-3.20	NM	22.54	51.9	OVR	7.3	10.0	585	16700	6600	10100	
SVE-10	3/20/2013	1314	-6.72	NM	22.55	65.8	OVR	6.3	11.9	440	18900	8900	10000	
SVE-10	4/24/2013	1304	-6.71	0.03	22.56	37.9	OVR	5.5	12.7	472	11200	5500	5700	
SVE-10	5/22/2013	1036	-6.05	0.20	22.52	41.5	OVR	6.2	11.7	411	13400	6600	6800	
SVE-10	6/24/2013	1538	-5.35	0.38	22.52	23.9	OVR	6.9	11.3	416	7600	2800	4800	
SVE-10	7/24/2013	1420	-4.44	NM	22.56	18.3	OVR	5.8	13.1	385	5900	2900	3000	
SVE-10	8/29/2013	1148	-9.80	NM	22.52	21.0	OVR	4.6	14.2	299	8800	2600	6200	
SVE-10	9/25/2013	1212	-12.83	NM	22.51	24.4	OVR	4.6	14.6	545	13200	3700	9500	
SVE-10	10/25/2013	1014	-12.97	NM	22.46	15.6	OVR	4.0	15.5	470	6800	1860	4940	
SVE-10	11/20/2013	1256	-17.44	NM	22.38	18.5	OVR	3.9	15.6	505	10900	1765	9135	
SVE-10	12/18/2013	1451	-18.20	NM	22.51	10.5	OVR	4.8	14.6	518	7423	732	6691	
SVE-11	2/1/2012	1428	NA	NA	NA	OVR	OVR	9.6	1.2	287	205000	100000	105000	
SVE-11	2/2/2012	1002	NA	NA	NA	OVR	OVR	9.5	1.5	270	300000	81400	218600	
SVE-11	2/7/2012	1006	-3.05	NA	NA	OVR	OVR	9.3	1.5	247	379000	125000	254000	
SVE-11	2/15/2012	955	-2.73	NA	NA	OVR	OVR	8.5	1.5	295	135000	90000	45000	
SVE-11	2/22/2012	1148	-2.54	NA	NA	OVR	OVR	8.0	2.1	321	229000	103000	126000	
SVE-11	2/29/2012	1003	-2.58	NA	NA	OVR	OVR	7.9	1.9	316	116000	62000	54000	
SVE-11	3/21/2012	914	-1.53	NA	NA	OVR	OVR	8.1	1.1	329	264000	87000	177000	
SVE-11	4/18/2012	1052	-2.60	0.06	22.78	OVR	OVR	9.0	1.4	410	105000	43700	61300	
SVE-11	5/16/2012	1223	-2.73	1.41	NE	OVR	OVR	10.1	2.4	485	70000	29400	40600	
SVE-11	6/20/2012	821	-3.31	0.00	22.82	OVR	OVR	11.1	1.4	364	61600	36600	25000	
SVE-11	7/18/2012	735	-2.95	0.02	22.77	OVR	OVR	11.2	2.4	240	73400	21500	51900	
SVE-11	8/15/2012	1134	-3.08	0.00	NA	OVR	OVR	11.7	2.3	409	60800	12800	48000	
SVE-11	9/19/2012	958	-5.15	NA	22.78	OVR	OVR	10.3	4.6	508	52400	9700	42700	
SVE-11	10/17/2012	1202	-6.96	0.00	22.77	OVR	OVR	9.9	4.5	584	52900	7900	45000	
SVE-11	11/20/2012	956	-5.14	0.02	22.80	OVR	OVR	9.7	4.8	566	39600	5800	33800	
SVE-11	12/19/2012	1100	-2.96	NA	22.77	OVR	OVR	10.1	4.4	820	29600	7400	22200	
SVE-11	1/16/2013	1042	-3.03	NM	22.78	OVR	OVR	9.6	5.0	750	28200	7100	21100	

SEE LAST PAGE OF TABLE FOR NOTES

TABLE 8
SVE SYSTEM MONTHLY MONITORING - SVE SAMPLING DATA

Sample ID	Date	Initial Reading Time (24-Hour)	Vacuum/Pressure	Air Flow	Groundwater	Fixed Gases				Soil Vapor Concentrations				Comments
			Initial Reading (Inches of H_2O)	Pitot Tube Pressure (Inches of H_20)	Depth to Water (feet)	CH4 (%)	LEL (%)	CO_2 (%)	O_2 (%)	PID (ppmv)	THC (ppmv)	CH4 (ppmv)	PHC (ppmv)	
SVE-11	2/25/2013	1052	-3.17	NM	22.77	OVR	OVR	9.1	6.0	710	20400	6000	14400	
SVE-11	3/20/2013	1330	-6.86	NM	21.78	OVR	OVR	8.0	8.0	752	22100	4700	17400	
SVE-11	4/24/2013	1316	-6.84	0.06	21.25	OVR	OVR	8.1	8.1	755	15400	3700	11700	
SVE-11	5/22/2013	1046	-6.18	0.04	20.78	OVR	OVR	8.3	7.5	670	14700	4400	10300	
SVE-11	6/24/2013	1545	-5.58	0.52	21.15	OVR	OVR	9.3	6.5	531	18200	4300	13900	
SVE-11	7/24/2013	1440	-4.64	NM	21.31	OVR	OVR	10.4	6.6	775	15100	4100	11000	
SVE-11	8/29/2013	1159	-9.95	NM	21.06	OVR	OVR	9.0	7.6	670	23900	4700	19200	
SVE-11	9/25/2013	1226	-13.36	NM	21.27	OVR	OVR	8.3	8.5	680	35900	4800	31100	
SVE-11	10/25/2013	1027	-12.89	NM	21.68	OVR	OVR	7.4	9.5	850	20600	3450	17150	
SVE-11	11/20/2013	1311	-18.32	NM	20.98	82.6	OVR	6.7	10.5	820	17330	3270	14060	
SVE-11	12/18/2013	1506	-20.40	NM	21.32	82.4	OVR	7.4	10.0	850	21800	2980	18820	
SVE-12	2/1/2012	1455	NA	NA	NA	OVR	OVR	5.0	9.0	190	315000	125000	190000	
SVE-12	2/2/2012	1015	NA	NA	NA	OVR	OVR	4.5	10.0	200	400000	146000	254000	
SVE-12	2/7/2012	1017	-3.15	NA	NA	0.5	11.0	0.2	20.8	78.2	814	240	574	
SVE-12	2/15/2012	1017	NA	NA	NA	OVR	OVR	2.2	15.4	224	78900	48300	30600	
SVE-12	2/22/2012	1444	-2.46	NA	NA	OVR	OVR	2.5	14.9	291	83400	53200	30200	
SVE-12	2/29/2012	1029	-2.61	NA	NA	OVR	OVR	4.0	11.6	288	239000	78410	160590	
SVE-12	3/21/2012	925	-1.55	NA	NA	1.5	31.0	0.2	20.7	115	2990	1360	1630	
SVE-12	4/18/2012	1110	-2.66	0.13	20.69	61.0	OVR	1.2	18.1	395	22000	7330	14670	
SVE-12	5/16/2012	1238	-2.84	1.32	NE	50.0	OVR	1.0	18.1	372	14200	9200	5000	
SVE-12	6/20/2012	842	-3.23	0.00	22.54	OVR	OVR	3.6	12.8	369	62500	17200	45300	
SVE-12	7/18/2012	756	-3.03	0.01	22.68	OVR	OVR	4.3	12.1	238	110000	15500	94500	
SVE-12	8/15/2012	1116	-3.23	0.00	NA	OVR	OVR	5.3	10.8	319	90200	14100	76100	
SVE-12	9/19/2012	1013	-5.31	NA	22.70	OVR	OVR	5.9	10.4	381	84800	15700	69100	
SVE-12	10/17/2012	1251	-7.01	0.00	22.71	OVR	OVR	7.6	7.6	399	135000	18100	116900	
SVE-12	11/20/2012	1006	-4.98	0.10	22.74	OVR	OVR	7.3	6.2	373	134000	14600	119400	
SVE-12	12/19/2012	1120	-3.02	NA	22.69	OVR	OVR	6.1	7.9	625	121000	10900	110100	
SVE-12	1/16/2013	1053	-3.01	NM	22.73	OVR	OVR	4.9	9.5	535	110000	10300	99700	
SVE-12	2/25/2013	1059	-3.22	NM	22.70	OVR	OVR	5.4	7.7	633	108000	8900	99100	
SVE-12	3/20/2013	1346	-7.04	NM	20.48	OVR	OVR	5.6	8.9	690	77200	4200	73000	
SVE-12	4/24/2013	1328	-6.91	0.36	22.71	OVR	OVR	6.9	6.6	635	74000	3100	70900	
SVE-12	5/22/2013	1053	-6.35	0.01	20.13	OVR	OVR	4.8	10.2	589	63100	3750	59350	
SVE-12	6/24/2013	1551	-5.82	0.59	21.66	OVR	OVR	7.3	6.5	300	123000	5300	117700	
SVE-12	7/24/2013	1458	-4.81	NM	22.70	OVR	OVR	7.7	7.8	675	120000	6900	113100	
SVE-12	8/29/2013	1209	-10.02	NM	22.56	OVR	OVR	7.9	8.6	826	100000	6400	93600	
SVE-12	9/25/2013	1246	-14.08	NM	22.33	OVR	OVR	8.8	6.6	400	188000	7200	180800	Resampled due to anomalous FID reading.
SVE-12	9/27/2013	1000	-14.82	NM	NM	OVR	OVR	6.9	9.4	607	91500	7100	84400	Resample.
SVE-12	10/25/2013	1302	-15.66	NM	22.63	OVR	OVR	8.3	5.8	710	144000	9100	134900	
SVE-12	11/20/2013	1326	-19.58	NM	22.56	OVR	OVR	8.8	4.8	790	110000	7140	102860	
SVE-12	12/18/2013	1521	-20.30	NM	22.71	OVR	OVR	9.4	4.2	641	122000	6180	115820	

SEE LAST PAGE OF TABLE FOR NOTES

TABLE 8
SVE SYSTEM MONTHLY MONITORING - SVE SAMPLING DATA

Sample ID	Date	Initial Reading Time (24-Hour)	Vacuum/Pressure	Air Flow	Groundwater	Fixed Gases				Soil Vapor Concentrations				Comments
			Initial Reading (Inches of H_2O)	Pitot Tube Pressure (Inches of H_20)	Depth to Water (feet)	CH4 (%)	LEL (%)	CO_2 (%)	O_2 (%)	PID (ppmv)	THC (ppmv)	CH4 (ppmv)	PHC (ppmv)	
SVE-13	2/2/2012	1350	NA	NA	NA	OVR	OVR	13.3	2.3	395	61400	29300	32100	
SVE-13	2/3/2012	757	-3.55	NA	NA	OVR	OVR	12.2	2.5	330	104000	43600	60400	
SVE-13	2/7/2012	1028	-2.32	NA	NA	OVR	OVR	10.1	3.1	284	222000	48500	173500	
SVE-13	2/15/2012	1043	-2.40	NA	NA	OVR	OVR	7.5	9.5	375	87700	20000	67700	
SVE-13	2/22/2012	1502	-1.95	NA	NA	OVR	OVR	7.1	8.4	396	87380	51590	35790	
SVE-13	2/29/2012	1056	-1.63	NA	NA	OVR	OVR	7.1	7.8	419	100000	37160	62840	
SVE-13	3/21/2012	941	-1.58	NA	NA	9.6	OVR	3.5	15.6	675	6100	154	5946	
SVE-13	4/18/2012	1129	-2.14	0.07	22.72	OVR	OVR	6.5	10.1	558	35500	10500	25000	
SVE-13	5/16/2012	1310	-2.27	0.00	NE	OVR	OVR	6.2	11.0	675	24300	6600	17700	
SVE-13	6/20/2012	905	-2.46	0.01	22.79	82.1	OVR	7.3	2.5	575	19200	4300	14900	
SVE-13	7/18/2012	828	-2.51	0.03	22.72	53.3	OVR	7.0	11.4	590	15300	3200	12100	
SVE-13	8/15/2012	1100	-2.56	0.01	NA	52.4	OVR	6.9	11.7	576	13280	2960	10320	
SVE-13	9/19/2012	1029	-4.06	NA	22.72	33.5	OVR	6.2	13.1	766	9260	1510	7750	
SVE-13	10/17/2012	1301	-4.34	0.00	22.73	22.1	OVR	6.7	12.4	759	8150	210	7940	
SVE-13	11/20/2012	1018	-3.94	0.01	22.75	11.9	OVR	6.3	12.6	658	4650	1050	3600	
SVE-13	12/19/2012	1135	-2.52	NA	22.72	6.4	OVR	6.3	12.8	620	5000	560	4440	
SVE-13	1/16/2013	1104	-2.50	NM	22.78	5.7	OVR	6.5	12.1	745	5400	490	4910	
SVE-13	2/25/2013	1109	-0.64	NM	22.71	0.2	4.0	0.3	20.7	41.6	143	25.0	118	Valve closed visually 50% at well head.
SVE-13	3/20/2013	1401	-4.39	NM	22.68	0.3	7.0	3.3	16.9	110	380	63.8	316	Valve closed visually 50% at well head.
SVE-13	4/24/2013	1340	-4.55	0.19	22.63	0.3	7.0	3.3	16.7	102	379	52.6	326	Valve closed visually 50% at well head.
SVE-13	5/22/2013	1101	-5.02	0.48	22.61	0.8	16.0	4.3	14.9	170	1310	440	870	Valve closed visually 50% at well head.
SVE-13	6/24/2013	1554	-4.59	0.30	22.64	0.9	19.0	5.8	13.1	216	780	210	570	Valve closed visually 50% at well head.
SVE-13	7/24/2013	1515	-3.92	NM	22.79	0.9	19.0	5.4	14.3	206	820	190	630	Valve closed visually 50% at well head.
SVE-13	8/29/2013	1337	-5.86	NM	22.71	1.1	22.0	4.5	15.2	151	1050	102	948	Valve closed visually 50% at well head.
SVE-13	9/25/2013	1300	-8.79	NM	22.64	1.1	22.0	3.9	16.3	287	1370	180	1190	Valve closed visually 50% at well head.
SVE-13	10/25/2013	1319	-11.11	NM	22.66	1.2	25.0	3.4	17.1	310	1450	182	1268	Valve closed visually 50% at well head.
SVE-13	11/20/2013	1356	-11.62	NM	22.63	0.9	19.0	2.8	17.8	240	1130	161	969	Valve closed visually 50% at well head.
SVE-13	12/18/2013	1551	-10.2	NM	22.61	2.8	57.0	4.0	16.0	450	3850	171	3679	Valve closed visually 50% at well head.
SVE-13	12/19/2013	1320	-7.41	NM	22.55	1.4	28.0	3.3	17.1	260	1610	129	1481	Valve closed visually 50% at well head.
SVE-14	2/2/2012	1358	NA	NA	NA	OVR	OVR	12.1	1.5	259	221000	86200	134800	
SVE-14	2/3/2012	807	-3.53	NA	NA	OVR	OVR	11.9	1.6	230	230000	90000	140000	
SVE-14	2/7/2012	1040	-2.32	NA	NA	OVR	OVR	12.0	1.7	259	123000	64400	58600	
SVE-14	2/15/2012	1105	-2.40	NA	NA	OVR	OVR	10.7	3.4	291	129000	51000	78000	
SVE-14	2/22/2012	1514	-2.20	NA	NA	OVR	OVR	10.1	3.6	396	90500	54560	35940	
SVE-14	2/29/2012	1111	-1.66	NA	NA	OVR	OVR	10.1	3.1	423	89400	29690	59710	
SVE-14	3/21/2012	954	-1.56	NA	NA	12.2	OVR	6.6	8.9	658	5490	477	5013	
SVE-14	4/18/2012	1146	-2.11	0.48	22.41	OVR	OVR	9.7	3.4	515	51800	19200	32600	
SVE-14	5/16/2012	1328	-2.52	0.01	NE	OVR	OVR	9.5	6.6	575	16700	7800	8900	
SVE-14	6/20/2012	1025	-2.35	0.01	22.45	OVR	OVR	10.0	5.1	559	26600	11300	15300	
SVE-14	7/18/2012	852	-2.49	0.02	22.41	78.9	OVR	10.2	6.4	425	24200	8300	15900	

SEE LAST PAGE OF TABLE FOR NOTES

TABLE 8
SVE SYSTEM MONTHLY MONITORING - SVE SAMPLING DATA

Sample ID	Date	Initial Reading Time (24-Hour)	Vacuum/Pressure	Air Flow	Groundwater	Fixed Gases				Soil Vapor Concentrations				Comments
			Initial Reading (Inches of H_2O)	Pitot Tube Pressure (Inches of H_20)	Depth to Water (feet)	CH4 (%)	LEL (%)	CO_2 (%)	O_2 (%)	PID (ppmv)	THC (ppmv)	CH4 (ppmv)	PHC (ppmv)	
SVE-14	8/15/2012	1043	-2.57	0.01	NA	78.9	OVR	10.4	7.2	461	15600	8200	7400	
SVE-14	9/19/2012	1040	-4.07	NA	22.40	68.1	OVR	9.9	8.2	585	18400	8300	10100	
SVE-14	10/17/2012	1313	-4.34	0.00	22.42	61.5	OVR	9.9	8.2	617	18500	7500	11000	
SVE-14	11/20/2012	1030	-3.88	0.01	22.45	36.8	OVR	9.2	9.1	563	11700	6200	5500	
SVE-14	12/19/2012	1150	-2.53	NA	22.42	26.8	OVR	9.4	9.0	655	10800	4800	6000	
SVE-14	1/16/2013	1115	-2.50	NM	22.41	20.5	OVR	9.0	9.1	648	10300	3800	6500	
SVE-14	2/25/2013	1116	-0.66	NM	22.40	0.1	2.0	5.3	14.0	5.0	122	10.7	111	Valve closed visually 50% at well head.
SVE-14	3/20/2013	1415	-4.21	NM	22.43	5.7	OVR	7.1	12.0	420	3200	1300	1900	Valve closed visually 50% at well head.
SVE-14	4/24/2013	1352	-4.10	0.34	22.41	2.2	44.0	6.1	13.1	355	2500	855	1645	Valve closed visually 50% at well head.
SVE-14	5/22/2013	1109	-4.90	0.11	22.37	8.2	OVR	6.9	11.5	380	4400	2800	1600	Valve closed visually 50% at well head.
SVE-14	6/24/2013	1600	-4.52	0.17	22.40	5.8	OVR	7.7	10.8	408	3080	1600	1480	Valve closed visually 50% at well head.
SVE-14	7/24/2013	1529	-3.81	NM	22.43	4.2	85.0	8.0	10.9	350	2500	1350	1150	Valve closed visually 50% at well head.
SVE-14	8/29/2013	1351	-5.62	NM	22.39	4.0	80.0	6.8	12.0	177	6000	290	5710	Valve closed visually 50% at well head.
SVE-14	9/25/2013	1424	-8.01	NM	22.42	3.1	62.0	6.4	13.0	390	4200	2316	1884	Valve closed visually 50% at well head.
SVE-14	10/25/2013	1341	-6.78	NM	22.45	1.1	23.0	5.9	14.0	227	1550	673	877	Valve closed visually 50% at well head.
SVE-14	11/20/2013	1426	-14.65	NM	22.41	3.3	66.0	6.1	13.5	312	3900	1930	1970	Valve closed visually 50% at well head.
SVE-14	12/18/2013	1621	-16.20	NM	22.39	3.3	66.0	6.9	12.6	423	3300	933	2367	Valve closed visually 50% at well head.
SVE-15	2/2/2012	1416	NA	NA	NA	OVR	OVR	12.2	2.6	327	61600	47200	14400	
SVE-15	2/3/2012	817	-3.55	NA	NA	OVR	OVR	10.9	4.5	305	92300	55000	37300	
SVE-15	2/7/2012	1047	-2.34	NA	NA	OVR	OVR	10.0	5.1	294	65300	35900	29400	
SVE-15	2/15/2012	1112	-2.33	NA	NA	OVR	OVR	9.2	6.7	364	68900	34250	34650	
SVE-15	2/22/2012	1325	-2.41	NA	NA	OVR	OVR	9.0	5.8	471	55700	30670	25030	
SVE-15	2/29/2012	1329	-1.30	NA	NA	OVR	OVR	9.9	5.9	420	50000	24200	25800	
SVE-15	3/21/2012	959	-1.54	NA	NA	OVR	OVR	8.8	5.8	433	60500	22800	37700	
SVE-15	4/18/2012	1155	-2.11	0.03	NE	OVR	OVR	8.7	5.5	555	36000	11400	24600	
SVE-15	5/16/2012	1335	-2.28	0.01	NE	83.7	OVR	8.7	7.4	660	13900	6100	7800	
SVE-15	6/20/2012	1033	-2.29	0.00	NE	80.3	OVR	9.0	7.3	640	17280	6260	11020	
SVE-15	7/18/2012	859	-2.49	0.13	NE	62.2	OVR	9.2	7.8	475	15700	6200	9500	
SVE-15	8/15/2012	1038	-2.61	0.00	NA	73.6	OVR	9.6	8.1	501	18300	7600	10700	
SVE-15	9/19/2012	1045	-4.05	NA	22.97	59.7	OVR	8.9	9.7	664	15400	5470	9930	
SVE-15	10/17/2012	1319	-4.38	0.00	NE	56.9	OVR	9.2	8.9	720	17100	3930	13170	
SVE-15	11/20/2012	1037	-3.92	0.55	22.97	37.4	OVR	8.1	10.1	651	7400	4050	3350	
SVE-15	12/19/2012	1155	-2.56	NA	NE	33.9	OVR	8.4	10.0	770	12100	5200	6900	
SVE-15	1/16/2013	1120	-2.49	NM	22.79	30.9	OVR	8.0	10.0	770	12000	2800	9200	
SVE-15	2/25/2013	1119	-3.15	NM	22.71	25.4	OVR	6.7	11.9	588	10900	4400	6500	Valve closed visually 50% at well head.
SVE-15	3/20/2013	1422	-5.91	NM	22.72	21.0	OVR	5.8	13.2	675	4400	1700	2700	Valve closed visually 50% at well head.
SVE-15	4/24/2013	1358	-5.97	0.30	22.74	6.4	OVR	4.7	14.7	612	4600	880	3720	Valve closed visually 50% at well head.
SVE-15	5/22/2013	1113	-5.07	0.29	22.76	7.6	OVR	6.1	12.7	541	2800	1300	1500	Valve closed visually 50% at well head.
SVE-15	6/24/2013	1603	-4.68	0.28	22.88	5.9	OVR	7.5	11.2	569	2800	1100	1700	Valve closed visually 50% at well head.
SVE-15	7/24/2013	1540	-3.87	NM	NE	3.8	76.0	6.9	12.6	486	1700	470	1230	Valve closed visually 50% at well head.

SEE LAST PAGE OF TABLE FOR NOTES

TABLE 8
SVE SYSTEM MONTHLY MONITORING - SVE SAMPLING DATA

Sample ID	Date	Initial Reading Time (24-Hour)	Vacuum/Pressure	Air Flow	Groundwater	Fixed Gases				Soil Vapor Concentrations				Comments
			Initial Reading (Inches of H_2O)	Pitot Tube Pressure (Inches of H_20)	Depth to Water (feet)	CH4 (%)	LEL (%)	CO_2 (%)	O_2 (%)	PID (ppmv)	THC (ppmv)	CH4 (ppmv)	PHC (ppmv)	
SVE-15	8/29/2013	1400	-5.84	NM	NE	3.2	64.0	5.7	13.5	315	2600	750	1850	Valve closed visually 50% at well head.
SVE-15	9/26/2013	1424	-9.75	NM	22.95	4.0	80.0	5.4	14.0	570	4220	1658	2562	Valve closed visually 50% at well head.
SVE-15	10/25/2013	1334	-13.32	NM	22.72	4.4	90.0	5.5	14.1	495	3910	1300	2610	Valve closed visually 50% at well head.
SVE-15	11/20/2013	NM	NM	NM	NM	NM	NM	NM	NM	NM	NM	NM	NM	Well valve closed off from SVE System.
SVE-15	12/18/2013	1636	0.00	NM	NE	0.0	0.0	0.6	20.4	21.0	39.0	12.5	26.5	Well valve closed off from SVE System.
SVE-16	2/2/2012	1407	NA	NA	NA	OVR	OVR	12.4	1.3	381	222000	72500	149500	
SVE-16	2/3/2012	823	-3.59	NA	NA	OVR	OVR	12.8	1.0	364	153000	67000	86000	
SVE-16	2/7/2012	1057	-2.41	NA	NA	OVR	OVR	12.8	1.4	376	86300	55900	30400	
SVE-16	2/15/2012	1119	-2.29	NA	NA	OVR	OVR	12.1	1.7	417	114000	51000	63000	
SVE-16	2/22/2012	1543	-2.09	NA	NA	OVR	OVR	11.3	2.2	480	114000	55800	58200	
SVE-16	2/29/2012	1338	-1.15	NA	NA	OVR	OVR	11.8	2.0	390	92200	49300	42900	
SVE-16	3/21/2012	1003	-1.43	NA	NA	OVR	OVR	11.2	1.6	539	82500	19000	63500	
SVE-16	4/18/2012	1204	-2.13	1.29	22.92	OVR	OVR	11.0	1.7	510	72100	32300	39800	
SVE-16	5/16/2012	1342	-2.29	0.01	NE	OVR	OVR	11.2	2.2	472	59500	35700	23800	
SVE-16	6/20/2012	1040	-2.32	0.00	22.98	OVR	OVR	11.6	2.2	463	48200	35000	13200	
SVE-16	7/18/2012	909	-2.51	0.08	22.91	OVR	OVR	11.4	4.0	270	38600	24800	13800	
SVE-16	8/15/2012	1031	-2.65	0.00	NA	OVR	OVR	11.4	5.1	367	44000	21500	22500	
SVE-16	9/19/2012	1050	-4.15	NA	22.93	OVR	OVR	11.1	5.8	492	39400	21600	17800	
SVE-16	10/17/2012	1325	-4.46	0.00	22.92	82.6	OVR	11.0	6.2	509	33400	27200	6200	
SVE-16	11/20/2012	1044	-3.86	0.48	22.95	50.3	OVR	10.6	6.4	465	23600	3500	20100	
SVE-16	12/19/2012	1245	-2.52	NA	22.92	39.8	OVR	11.1	5.8	555	21400	13700	7700	
SVE-16	1/16/2013	1125	-2.52	NM	22.94	30.8	OVR	10.4	6.4	540	19300	10000	9300	
SVE-16	2/25/2013	1123	-3.09	NM	22.95	30.9	OVR	10.1	6.6	455	15100	6400	8700	Valve closed visually 50% at well head.
SVE-16	3/20/2013	1428	-5.57	NM	22.93	21.5	OVR	8.5	9.1	480	11300	7700	3600	Valve closed visually 50% at well head.
SVE-16	4/24/2013	1404	-5.72	0.12	22.95	17.0	OVR	8.8	8.8	545	8900	5500	3400	Valve closed visually 50% at well head.
SVE-16	5/22/2013	1117	-4.99	0.01	22.90	12.5	OVR	9.3	8.1	435	8100	5900	2200	Valve closed visually 50% at well head.
SVE-16	6/24/2013	1609	-4.58	0.34	22.91	10.2	OVR	10.3	7.6	430	8200	5400	2800	Valve closed visually 50% at well head.
SVE-16	7/24/2013	1548	-3.82	NM	22.96	9.3	OVR	10.2	8.2	370	7600	5700	1900	Valve closed visually 50% at well head.
SVE-16	8/29/2013	1408	-5.82	NM	22.91	8.5	OVR	9.0	9.4	210	11300	7100	4200	Valve closed visually 50% at well head.
SVE-16	9/25/2013	1434	-4.87	NM	22.92	4.2	84.0	8.9	10.1	406	6200	4250	1950	Valve closed visually 50% at well head.
SVE-16	10/25/2013	1404	-5.64	NM	22.91	3.4	67.0	8.9	10.3	360	3810	2100	1710	Valve closed visually 50% at well head.
SVE-16	11/20/2013	1456	-13.05	NM	22.95	5.8	OVR	8.1	11.0	465	3240	1480	1760	Valve closed visually 50% at well head.
SVE-16	12/19/2013	1334	-9.20	NM	22.91	5.6	OVR	8.9	10.2	494	2960	790	2170	Valve closed visually 50% at well head.
SVE-17	2/6/2012	1405	-2.61	NA	NA	OVR	OVR	13.7	2.6	357	129000	54100	74900	
SVE-17	2/7/2012	1100	-2.50	NA	NA	OVR	OVR	12.5	3.5	364	50000	41800	8200	
SVE-17	2/8/2012	930	-2.85	NA	NA	OVR	OVR	11.0	4.4	376	65000	29900	35100	
SVE-17	2/15/2012	1126	-2.29	NA	NA	OVR	OVR	9.4	6.4	321	65000	51200	13800	
SVE-17	2/22/2012	1552	-2.17	NA	NA	OVR	OVR	8.7	7.0	306	102000	73270	28730	
SVE-17	2/29/2012	1346	-1.16	NA	NA	OVR	OVR	9.2	6.9	242	91500	66300	25200	
SVE-17	3/21/2012	1008	-1.32	NA	NA	5.5	OVR	9.2	2.1	345	13390	7600	5790	

SEE LAST PAGE OF TABLE FOR NOTES

TABLE 8
SVE SYSTEM MONTHLY MONITORING - SVE SAMPLING DATA

Sample ID	Date	Initial Reading Time (24-Hour)	Vacuum/Pressure	Air Flow	Groundwater	Fixed Gases				Soil Vapor Concentrations				Comments
			Initial Reading (Inches of H_2O)	Pitot Tube Pressure (Inches of H_20)	Depth to Water (feet)	CH4 (%)	LEL (%)	CO_2 (%)	O_2 (%)	PID (ppmv)	THC (ppmv)	CH4 (ppmv)	PHC (ppmv)	
SVE-17	4/18/2012	1216	-2.20	1.48	22.62	OVR	OVR	7.6	8.4	285	70500	50000	20500	
SVE-17	5/16/2012	1352	-2.37	0.03	NE	OVR	OVR	7.4	9.0	300	71300	47900	23400	
SVE-17	6/20/2012	1047	-2.41	0.01	22.62	OVR	OVR	7.6	8.7	324	64000	36500	27500	
SVE-17	7/18/2012	922	-2.61	0.01	22.59	84.1	OVR	7.7	9.1	250	38900	17400	21500	
SVE-17	8/15/2012	1021	-2.78	0.01	NA	82.4	OVR	8.1	9.4	373	25800	12800	13000	
SVE-17	9/19/2012	1056	-4.30	NA	22.56	72.5	OVR	7.6	10.4	533	22400	10600	11800	
SVE-17	10/17/2012	1330	-4.72	0.00	22.55	64.0	OVR	8.2	10.0	602	19100	8400	10700	
SVE-17	11/20/2012	1057	-3.95	0.04	22.56	40.5	OVR	7.4	11.0	555	12100	7100	5000	
SVE-17	12/19/2012	1350	-2.58	NA	22.51	35.0	OVR	7.8	10.7	690	14200	6300	7900	
SVE-17	1/16/2013	1129	-2.60	NM	22.53	27.5	OVR	7.4	10.8	660	13800	6700	7100	
SVE-17	2/25/2013	1127	-1.74	NM	22.52	20.0	OVR	7.1	11.4	550	6800	3050	3750	Valve closed visually 50% at well head.
SVE-17	3/20/2013	1434	-4.83	NM	22.56	17.1	OVR	5.7	13.6	545	6500	3700	2800	Valve closed visually 50% at well head.
SVE-17	4/24/2013	1410	-4.73	0.36	22.55	11.4	OVR	5.5	13.9	590	5100	3000	2100	Valve closed visually 50% at well head.
SVE-17	5/22/2013	1121	-4.86	0.02	22.52	13.6	OVR	6.3	12.5	532	5300	2800	2500	Valve closed visually 50% at well head.
SVE-17	6/24/2013	1612	-4.43	0.32	22.54	13.3	OVR	7.2	11.2	537	7000	3900	3100	Valve closed visually 50% at well head.
SVE-17	7/24/2013	1555	-3.79	NM	22.60	13.0	OVR	6.9	11.9	473	6600	4300	2300	Valve closed visually 50% at well head.
SVE-17	8/29/2013	1419	-5.59	NM	22.60	10.2	OVR	6.2	12.8	347	7500	3400	4100	Valve closed visually 50% at well head.
SVE-17	9/25/2013	1446	-8.63	NM	22.48	8.6	OVR	6.4	12.9	680	6100	1908	4192	Valve closed visually 50% at well head.
SVE-17	10/25/2013	NM	NM	NM	NM	NM	NM	NM	NM	NM	NM	NM	NM	Well valve closed off from SVE System.
SVE-17	11/20/2013	NM	NM	NM	NM	NM	NM	NM	NM	NM	NM	NM	NM	Well valve closed off from SVE System.
SVE-17	12/19/2013	NM	NM	NM	NM	NM	NM	NM	NM	NM	NM	NM	NM	Well valve closed off from SVE System.
SVE-18	2/6/2012	1420	-2.77	NA	21.03	OVR	OVR	12.3	2.8	232	215000	105000	110000	
SVE-18	2/7/2012	1108	-2.69	NA	NA	OVR	OVR	11.8	4.5	209	79900	67200	12700	
SVE-18	2/8/2012	1000	-2.81	NA	20.99	OVR	OVR	11.3	4.8	226	100000	53610	46390	
SVE-18	2/15/2012	1132	-2.45	NA	NA	OVR	OVR	9.6	7.2	185	121000	83600	37400	
SVE-18	2/22/2012	1559	-2.32	NA	NA	OVR	OVR	9.3	6.9	154	180000	132000	48000	
SVE-18	2/29/2012	1354	-1.33	NA	NA	OVR	OVR	10.0	6.8	123	140000	109000	31000	
SVE-18	3/21/2012	1013	-1.31	NA	NA	2.1	43.0	9.4	5.2	237	4100	2560	1540	
SVE-18	4/18/2012	1228	-2.31	0.12	20.81	OVR	OVR	7.5	8.0	177	95400	69500	25900	
SVE-18	5/16/2012	1358	-2.51	0.03	NE	OVR	OVR	6.6	10.0	187	59200	52400	6800	
SVE-18	6/20/2012	1054	-2.54	0.01	20.86	OVR	OVR	6.5	10.4	203	68300	41200	27100	
SVE-18	7/18/2012	930	-2.79	0.00	20.81	69.2	OVR	6.2	11.2	222	36200	23200	13000	
SVE-18	8/15/2012	1013	-3.00	-0.01	NA	58.3	OVR	6.5	12.5	388	18900	11600	7300	
SVE-18	9/19/2012	1101	-4.72	NA	20.82	33.4	OVR	5.5	13.1	561	12300	4100	8200	
SVE-18	10/17/2012	1336	-5.17	0.00	20.89	27.5	OVR	6.0	12.6	612	10400	3000	7400	
SVE-18	11/20/2012	1101	-4.33	0.01	20.62	12.5	OVR	5.3	13.9	576	3700	1100	2600	
SVE-18	12/19/2012	1400	-2.73	NA	20.74	10.8	OVR	6.4	12.4	636	4900	1000	3900	
SVE-18	1/16/2013	1133	-2.78	NM	20.74	7.9	OVR	6.5	12.1	600	5100	1800	3300	
SVE-18	2/25/2013	1131	-1.95	NM	20.72	2.9	59.0	6.1	12.8	305	2200	325	1875	Valve closed visually 50% at well head.
SVE-18	3/20/2013	1441	-5.41	NM	20.74	4.8	96.0	5.2	14.2	377	3100	1500	1600	Valve closed visually 50% at well head.

SEE LAST PAGE OF TABLE FOR NOTES

TABLE 8
SVE SYSTEM MONTHLY MONITORING - SVE SAMPLING DATA

Sample ID	Date	Initial Reading Time (24-Hour)	Vacuum/Pressure	Air Flow	Groundwater	Fixed Gases				Soil Vapor Concentrations				Comments
			Initial Reading (Inches of H_2O)	Pitot Tube Pressure (Inches of H_20)	Depth to Water (feet)	CH4 (%)	LEL (%)	CO_2 (%)	O_2 (%)	PID (ppmv)	THC (ppmv)	CH4 (ppmv)	PHC (ppmv)	
SVE-18	4/24/2013	1416	-5.25	0.43	20.80	5.1	OVR	4.8	14.7	378	8200	3500	4700	Valve closed visually 50% at well head.
SVE-18	5/22/2013	1124	-5.43	0.12	20.93	14.5	OVR	5.9	12.6	207	13500	10700	2800	Valve closed visually 50% at well head.
SVE-18	6/24/2013	1615	-5.10	0.34	20.98	22.5	OVR	6.9	11.1	212	26700	18500	8200	Valve closed visually 50% at well head.
SVE-18	7/24/2013	1603	-4.16	NM	21.03	16.5	OVR	6.4	12.3	273	13400	10200	3200	Valve closed visually 50% at well head.
SVE-18	8/29/2013	1428	-6.06	NM	20.94	7.4	OVR	5.1	14.0	225	5900	2700	3200	Valve closed visually 50% at well head.
SVE-18	9/26/2013	1455	-8.85	NM	20.71	2.8	56.0	5.0	14.6	490	3300	1000	2300	Valve closed visually 50% at well head.
SVE-18	10/25/2013	1417	-8.40	NM	11.65	1.9	39.0	5.4	14.2	320	1720	207	1513	Valve closed visually 50% at well head. Depth to water reading suspect.
SVE-18	11/20/2013	1526	-0.30	NM	20.77	NM	NM	NM	NM	NM	NM	NM	NM	Well valve closed off from SVE System.
SVE-18	12/19/2013	NM	NM	NM	NM	NM	NM	NM	NM	NM	NM	NM	NM	Well valve closed off from SVE System.
SVE-19	2/6/2012	1428	-0.76	NA	23.75	75.3	OVR	12.2	1.3	81.2	262000	169000	93000	
SVE-19	2/7/2012	1113	-2.93	NA	NA	84.6	OVR	12.7	0.6	86.8	116000	84200	31800	
SVE-19	2/8/2012	1009	-3.36	NA	23.85	64.7	OVR	11.7	2.9	100	120000	89300	30700	
SVE-19	2/15/2012	1139	-2.65	NA	NA	74.9	OVR	11.8	2.9	98.2	100000	84000	16000	
SVE-19	2/22/2012	1609	-2.51	NA	NA	OVR	OVR	11.2	3.4	100	190000	155000	35000	
SVE-19	2/29/2012	1403	-1.38	NA	NA	84.5	OVR	11.8	3.5	79.5	158000	110000	48000	
SVE-19	3/21/2012	1018	-1.36	NA	NA	0.1	3.0	8.4	6.3	25.5	1220	1000	220	
SVE-19	4/18/2012	1237	-2.50	1.91	23.76	47.2	OVR	8.2	6.2	95.0	91000	73200	17800	
SVE-19	5/16/2012	1405	-2.72	0.03	NE	47.1	OVR	7.5	8.8	82.0	28700	10100	18600	
SVE-19	6/20/2012	1101	-2.82	NA	23.58	35.8	OVR	6.5	10.8	71.4	56200	52000	4200	
SVE-19	7/18/2012	939	-3.05	0.01	23.73	41.1	OVR	7.4	10.1	67.3	55400	41100	14300	
SVE-19	8/15/2012	1005	-3.33	0.00	NA	34.2	OVR	7.2	11.2	150	35300	27400	7900	
SVE-19	9/19/2012	1107	-5.33	NA	23.73	16.1	OVR	5.9	12.5	262	13400	9500	3900	
SVE-19	10/17/2012	1342	-5.83	0.00	23.75	14.4	OVR	6.4	12.3	280	13900	6300	7600	
SVE-19	11/20/2012	1106	-4.79	0.00	23.76	2.1	42.0	4.0	14.7	233	2800	1300	1500	
SVE-19	12/19/2012	1405	-2.97	NA	23.74	4.0	80.0	5.4	12.9	278	6400	3800	2600	
SVE-19	1/16/2013	1139	-2.95	NM	23.77	4.3	86.0	5.2	12.8	265	10300	7000	3300	
SVE-19	2/25/2013	1135	-3.45	NM	23.71	4.6	93.0	5.0	13.1	193	8500	5100	3400	
SVE-19	3/20/2013	1448	-7.20	NM	23.70	3.6	73.0	4.4	14.4	150	7400	5800	1600	
SVE-19	4/24/2013	1422	-6.83	0.20	23.77	6.4	OVR	4.2	14.5	122	14800	12200	2600	
SVE-19	5/22/2013	1455	-6.47	0.01	23.77	13.1	OVR	5.2	13.2	83	27900	23500	4400	
SVE-19	6/24/2013	1618	-5.98	0.34	23.75	24.0	OVR	6.0	11.9	98.5	32800	21500	11300	
SVE-19	7/24/2013	1610	-4.83	NM	23.81	12.3	OVR	5.6	13.5	88.8	20800	17500	3300	
SVE-19	8/29/2013	1437	-8.08	NM	23.79	18.2	OVR	5.0	13.7	89.2	26200	17400	8800	
SVE-19	9/25/2013	1504	-14.13	NM	23.76	2.5	50.0	4.4	14.9	280	2800	895	1905	
SVE-19	10/25/2013	1428	-19.64	NM	23.75	0.6	13.0	3.8	15.8	140	936	211	725	
SVE-19	11/21/2013	1231	-26.50	NM	23.15	0.3	7.0	4.1	16.1	79	667	243	424	
SVE-19	12/19/2013	1349	-21.32	NM	23.74	1.0	20.0	5.1	14.3	176	1135	326	809	
SVE-20	2/23/2012	953	-3.17	NA	NA	OVR	OVR	12.7	1.0	77.5	1000000	1000000	0.0	
SVE-20	2/29/2012	1419	-3.74	NA	NA	OVR	OVR	12.7	1.1	70.3	1000000	920000	80000	
SVE-20	3/1/2012	1500	-1.08	NA	NA	OVR	OVR	12.6	1.1	102	921000	841000	80000	

SEE LAST PAGE OF TABLE FOR NOTES

TABLE 8
SVE SYSTEM MONTHLY MONITORING - SVE SAMPLING DATA

Sample ID	Date	Initial Reading Time (24-Hour)	Vacuum/Pressure	Air Flow	Groundwater	Fixed Gases				Soil Vapor Concentrations				Comments
			Initial Reading (Inches of H_2O)	Pitot Tube Pressure (Inches of H_20)	Depth to Water (feet)	CH4 (%)	LEL (%)	CO_2 (%)	O_2 (%)	PID (ppmv)	THC (ppmv)	CH4 (ppmv)	PHC (ppmv)	
SVE-20	3/2/2012	1054	-1.51	NA	NA	OVR	OVR	12.5	1.2	84.7	1000000	955000	45000	Benzene Reading: 38.2 ppm
SVE-20	3/6/2012	1138	-0.20	NA	NA	OVR	OVR	7.2	7.4	69.0	858000	486000	372000	Benzene Reading: 30.0 ppm
SVE-20	3/7/2012	855	-0.11	NA	NA	OVR	OVR	9.7	4.3	65.7	742000	261000	481000	Benzene Reading: 24.9 ppm
SVE-20	3/21/2012	1027	-2.21	NA	NA	OVR	OVR	11.6	0.4	98.5	770000	373000	397000	
SVE-20	4/18/2012	1256	-3.19	0.52	37.92	OVR	OVR	10.4	2.7	92.8	602000	376000	226000	
SVE-20	5/16/2012	1413	-3.42	0.03	NE	OVR	OVR	10.1	4.4	106	390000	270000	120000	
SVE-20	6/20/2012	1107	-3.57	0.01	37.95	OVR	OVR	10.2	4.6	105	210000	198000	12000	
SVE-20	7/18/2012	1002	-3.95	0.02	37.87	OVR	OVR	9.8	5.8	60.5	229000	146000	83000	
SVE-20	8/15/2012	955	-4.47	-0.99	NA	OVR	OVR	11.0	4.6	115	125000	102000	23000	
SVE-20	9/19/2012	1113	-7.67	NA	37.90	OVR	OVR	10.5	6.6	136	200000	160000	40000	
SVE-20	10/17/2012	1348	-7.12	0.00	37.88	OVR	OVR	10.8	7.4	141	248000	212000	36000	
SVE-20	11/20/2012	1112	-13.54	-0.21	37.85	OVR	OVR	9.1	8.6	175	104000	94000	10000	Vacuum would not stabilize during sampling. Highest value observed is listed.
SVE-20	12/19/2012	1420	-3.02	NA	37.89	OVR	OVR	11.3	4.5	195	230000	145000	85000	
SVE-20	1/16/2013	1143	-2.95	NM	37.92	OVR	OVR	11.3	5.2	190	218000	140000	78000	
SVE-20	2/25/2013	1139	-3.20	NM	37.90	OVR	OVR	11.6	5.0	159	202000	127000	75000	
SVE-20	3/20/2013	1454	-5.85	NM	37.82	OVR	OVR	11.4	5.5	143	340000	215000	125000	
SVE-20	4/24/2013	1428	-6.15	0.44	37.75	OVR	OVR	10.6	6.2	148	290000	184000	106000	
SVE-20	5/22/2013	1132	-5.35	0.16	37.75	OVR	OVR	11.4	5.0	128	173000	164000	9000	
SVE-20	6/24/2013	1621	-5.70	0.36	37.80	OVR	OVR	11.6	4.7	120	226000	182000	44000	
SVE-20	7/24/2013	1618	-8.00	NM	37.78	OVR	OVR	10.4	6.9	139	216000	140000	76000	
SVE-20	8/28/2013	1322	-6.50	NM	37.73	OVR	OVR	11.8	5.3	159	199000	140000	59000	
SVE-20	9/25/2013	1516	-12.46	NM	37.68	OVR	OVR	10.5	7.4	170	151000	105000	46000	
SVE-20	10/23/2013	1527	-16.45	NM	37.72	OVR	OVR	9.8	8.2	177	154000	134000	20000	
SVE-20	11/21/2013	1327	-19.79	NM	37.59	OVR	OVR	9.1	9.2	162	160000	87000	73000	
SVE-20	12/19/2013	1404	-15.91	NM	37.72	74.8	OVR	7.7	10.8	186	74000	55700	18300	
SVE-21	12/3/2012	1525	-1.74	NM	NM	0.0	0.0	3.1	18.0	1.0	2.5	0.0	2.5	
SVE-21	12/4/2012	1335	-2.67	NM	34.51	0.0	0.0	4.0	17.0	0.5	1.9	0.0	1.9	
SVE-21	12/13/2012	1521	-1.47	NM	34.43	0.0	0.0	3.9	17.3	0.2	0.6	0.0	0.6	
SVE-21	12/19/2012	1505	-1.62	NM	NM	0.0	0.0	4.5	16.7	0.3	1.4	0.0	1.4	
SVE-21	1/16/2013	1559	-2.10	NM	34.43	0.0	0.0	2.9	18.5	0.1	1.1	0.0	1.1	
SVE-21	2/26/2013	1210	-1.91	NM	34.43	0.0	0.0	2.5	18.7	0.1	0.5	0.0	0.5	
SVE-21	3/21/2013	1104	-2.64	NM	34.48	0.0	0.0	2.2	19.5	0.1	0.8	0.0	0.8	
SVE-21	4/25/2013	1145	-2.69	0.01	34.43	0.0	0.0	1.9	19.6	3.4	11.7	0.0	11.7	Tedlar sampled and screened 4/25/13. All other data collected 4/24/13.
SVE-21	5/22/2013	1336	-3.67	0.01	34.35	0.0	0.0	1.7	19.3	5.2	17.2	0.0	17.2	
SVE-21	6/25/2013	719	-3.67	NM	34.35	0.0	0.0	1.7	19.1	0.9	3.0	0.0	3.0	
SVE-21	7/25/2013	0949	-5.97	NM	34.37	0.0	0.0	1.5	19.6	2.9	16.3	0.0	16.3	
SVE-21	8/28/2013	1525	-4.87	NM	34.37	0.0	0.0	1.3	19.7	1.7	2.22	0.0	2.2	
SVE-21	9/25/2013	1059	-6.40	NM	34.39	0.0	0.0	1.1	20.1	43.7	77.9	0.0	77.9	Resampled due to anomalous FID/PID reading.
SVE-21	9/27/2013	1104	-6.56	NM	NM	0.0	0.0	1.1	20.6	2.3	5.0	0.0	5.0	Resample.
SVE-21	10/25/2013	1030	-7.00	NM	34.47	0.0	0.0	1.0	20.4	0.4	2.9	0.0	2.9	
SVE-21	11/21/2013	1144	-7.60	NM	34.51	0.0	0.0	0.9	20.1	0.3	0.6	0.0	0.6	

SEE LAST PAGE OF TABLE FOR NOTES

TABLE 8
SVE SYSTEM MONTHLY MONITORING - SVE SAMPLING DATA

Sample ID	Date	Initial Reading Time (24-Hour)	Vacuum/Pressure	Air Flow	Groundwater	Fixed Gases				Soil Vapor Concentrations				Comments
			Initial Reading (Inches of H_2O)	Pitot Tube Pressure (Inches of H_20)	Depth to Water (feet)	CH4 (%)	LEL (%)	CO_2 (%)	O_2 (%)	PID (ppmv)	THC (ppmv)	CH4 (ppmv)	PHC (ppmv)	
SVE-21	12/20/2013	1126	-6.21	NM	34.46	0.0	0.0	0.8	20.3	0.4	0.7	0.0	0.7	
SVE-22	12/5/2012	1625	-1.57	NM	34.35	0.0	0.0	4.7	16.3	2.0	11.7	5.1	6.6	
SVE-22	12/6/2012	1529	-1.40	NM	34.31	0.0	0.0	4.4	16.3	1.3	12.3	8.2	4.1	
SVE-22	12/13/2012	1350	-1.13	NM	34.35	0.0	0.0	3.5	17.6	0.8	7.7	6.2	1.5	
SVE-22	12/19/2012	1403	-1.18	NM	NM	0.0	0.0	2.8	18.3	0.5	8.6	8.6	0.0	
SVE-22	1/16/2013	1419	-1.26	NM	34.37	0.0	0.0	1.7	19.5	0.4	4.3	0.0	4.3	
SVE-22	2/26/2013	1148	-1.40	NM	34.38	0.0	0.0	1.3	19.8	0.3	9.2	6.5	2.7	
SVE-22	3/21/2013	1029	-1.75	NM	34.39	0.0	0.0	1.2	20.0	0.3	5.4	4.8	0.6	
SVE-22	4/25/2013	1342	-1.67	0.00	34.31	0.0	0.0	1.1	20.0	90.8	175	6.7	168	Tedlar sampled and screened 4/25/13. All other data collected 4/24/13.
SVE-22	5/22/2013	1413	-2.41	0.00	34.33	0.0	0.0	1.0	19.8	72.7	190	0.0	190	
SVE-22	6/25/2013	704	-2.87	NM	34.38	0.0	0.0	1.1	19.8	2.6	14.1	0.0	14.1	
SVE-22	7/25/2013	0923	-4.27	NM	34.37	0.0	0.0	0.9	20.2	1.0	3.33	0.0	3.3	
SVE-22	8/28/2013	1509	-3.46	NM	34.38	0.0	0.0	0.7	20.3	0.4	0.22	0.0	0.2	
SVE-22	9/25/2013	1012	-4.50	NM	34.44	0.0	0.0	0.5	20.5	0.4	2.50	0.0	2.5	
SVE-22	10/25/2013	0902	-4.73	NM	34.47	0.0	0.0	0.4	20.7	0.3	3.23	0.0	3.2	
SVE-22	11/21/2013	1053	-5.59	NM	34.47	0.0	0.0	0.2	20.9	0.6	3.13	0.0	3.1	
SVE-22	12/20/2013	1007	-4.89	NM	34.47	0.0	0.0	0.4	20.5	0.3	1.10	0.0	1.1	
SVE-23	12/6/2012	1541	-1.29	NM	24.67	0.0	0.0	7.2	12.0	3.5	4.3	0.0	4.3	
SVE-23	12/7/2012	1650	-1.28	NM	24.68	NM	NM	NM	NM	NM	NM	NM	NM	Sample depleted when screening conducted on 12/8/12. Could not sample.
SVE-23	12/10/2012	1336	-1.29	NM	24.71	0.0	0.0	4.3	16.0	2.8	4.6	0.0	4.6	
SVE-23	12/13/2012	1432	-1.12	NM	24.71	0.0	0.0	4.5	16.0	0.7	0.2	0.0	0.2	
SVE-23	12/19/2012	1350	-1.17	NM	NM	0.0	0.0	3.5	17.0	0.4	0.7	0.0	0.7	
SVE-23	1/16/2013	1432	-1.25	NM	24.74	0.0	0.0	2.3	18.3	0.4	1.4	0.0	1.4	
SVE-23	2/26/2013	1203	-1.38	NM	24.69	0.1	3.0	2.7	16.9	6.5	745	720	25.0	
SVE-23	3/21/2013	1057	-1.74	NM	24.71	0.1	2.0	2.0	18.3	15.7	800	670	130	
SVE-23	4/25/2013	1352	-1.90	0.00	24.70	0.5	10.0	2.1	18.0	86.8	2500	1800	700	Tedlar sampled and screened 4/25/13. All other data collected 4/24/13.
SVE-23	5/22/2013	1407	-2.47	0.01	24.65	3.3	66.0	2.6	16.8	169	6800	5600	1200	
SVE-23	6/25/2013	711	-2.90	NM	24.67	1.6	32.0	2.3	17.6	61.8	7470	7000	470	
SVE-23	7/25/2013	0935	-4.22	NM	24.66	0.2	4.0	1.6	19.1	26.5	740	570	170	
SVE-23	8/28/2013	1406	-3.58	NM	24.66	0.1	2.0	1.3	19.4	9.8	520	7.5	512.5	
SVE-23	9/25/2013	0954	-4.53	NM	24.67	0.0	0.0	1.0	19.8	12.2	74.7	17.1	57.6	
SVE-23	10/25/2013	0843	-4.74	NM	24.73	0.0	0.0	0.8	20.1	12.0	54	8.1	45.9	
SVE-23	11/21/2013	1040	-5.54	NM	24.72	0.1	3.0	0.8	20.2	33.0	362	225	137	
SVE-23	12/20/2013	0930	-2.33	NM	24.71	0.0	0.0	0.9	19.7	1.8	3.6	0.0	3.6	Valve closed visually 50% at well head.
SVE-23	12/20/2013	1612	-4.40	NM	NM	0.0	0.0	1.0	19.7	6.7	20.3	1.8	18.5	Resample; Vacuum opened to 100% at wellhead at 1200.
SVE-24	12/10/2012	1322	-0.47	NM	25.25	18.0	OVR	12.4	3.4	1120	36400	23000	13400	
SVE-24	12/11/2012	1330	-0.25	NM	25.27	21.7	OVR	14.7	0.5	1490	31400	17700	13700	
SVE-24	12/12/2012	1637	-0.30	NM	NM	17.5	OVR	14.0	1.2	1420	28100	16500	11600	Vacuum reading surging. Highest observed value listed.
SVE-24	12/13/2012	1031	-0.33	NM	25.23	18.3	OVR	14.6	1.3	1180	31900	19100	12800	Vacuum reading surging. Highest observed value listed.
SVE-24	12/19/2012	1427	-0.30	NM	NM	14.7	OVR	11.5	3.9	1620	27300	17000	10300	
SVE-24	1/16/2013	1359	-0.42	NM	25.22	10.2	OVR	8.9	6.9	1590	23200	11800	11400	

SEE LAST PAGE OF TABLE FOR NOTES

TABLE 8
SVE SYSTEM MONTHLY MONITORING - SVE SAMPLING DATA

Sample ID	Date	Initial Reading Time (24-Hour)	Vacuum/Pressure	Air Flow	Groundwater	Fixed Gases				Soil Vapor Concentrations				Comments
			Initial Reading (Inches of H_2O)	Pitot Tube Pressure (Inches of H_20)	Depth to Water (feet)	CH4 (%)	LEL (%)	CO_2 (%)	O_2 (%)	PID (ppmv)	THC (ppmv)	CH4 (ppmv)	PHC (ppmv)	
SVE-24	2/26/2013	1125	-0.45	NM	25.20	20.8	OVR	9.0	7.0	1533	30500	18600	11900	
SVE-24	3/21/2013	1007	-1.06	NM	25.22	15.4	OVR	8.5	8.1	1840	32400	20700	11700	
SVE-24	4/25/2013	1312	-0.79	0.00	25.25	30.0	OVR	8.1	8.6	1055	61200	37600	23600	Tedlar sampled and screened 4/25/13. All other data collected 4/24/13.
SVE-24	5/22/2013	1347	-2.15	0.00	25.19	71.6	OVR	9.0	8.3	617	92500	76000	16500	
SVE-24	6/25/2013	656	-1.95	NM	25.19	54.1	OVR	8.1	9.7	412	60400	37600	22800	
SVE-24	7/25/2013	0913	-4.83	NM	25.18	15.3	OVR	5.7	15.1	1740	16500	8200	8300	
SVE-24	8/28/2013	1457	-3.87	NM	25.20	7.4	OVR	5.1	13.8	2200	14500	6100	8400	
SVE-24	9/25/2013	1021	-5.14	NM	25.22	5.7	OVR	4.8	14.1	1670	19400	5000	14400	
SVE-24	10/25/2013	1007	-5.50	NM	25.17	5.5	OVR	4.8	14.2	2020	12300	5130	7170	
SVE-24	11/21/2013	1105	-5.62	NM	25.16	6.8	OVR	5.1	13.9	1543	13500	7370	6130	
SVE-24	12/20/2013	1019	-2.57	NM	25.26	8.8	OVR	5.9	12.8	1895	17920	9360	8560	Valve closed visually 100% at well head.
SVE-24	12/20/2013	1557	-5.00	NM	NM	6.9	OVR	5.5	13.7	1650	17000	1040	15960	Resample; Vacuum opened to 100% at wellhead at 1200.
SVE-25	2/1/2012	1545	NA	NA	NA	OVR	OVR	8.0	6.4	182	165000	83100	81900	
SVE-25	2/2/2012	845	NA	NA	NA	OVR	OVR	7.3	7.3	195	180000	61000	119000	
SVE-25	2/7/2012	1408	-2.88	NA	NA	OVR	OVR	8.4	6.6	217	125000	72000	53000	
SVE-25	2/15/2012	1403	-2.50	NA	NA	34.9	OVR	7.2	9.8	425	15950	6800	9150	
SVE-25	2/17/2012	1025	-2.66	NA	NA	14.3	OVR	6.2	12.5	445	6250	2600	3650	
SVE-25	2/22/2012	1620	-2.43	NA	NA	11.6	OVR	5.7	12.8	424	8180	2990	5190	
SVE-25	2/29/2012	821	-1.96	NA	NA	16.8	OVR	6.8	11.4	431	8470	2770	5700	
SVE-25	3/21/2012	1412	-1.15	NA	NA	9.7	OVR	6.0	12.0	342	3960	1810	2150	
SVE-25	4/18/2012	1545	-2.26	NA	NA	16.2	OVR	5.7	11.8	348	8200	2950	5250	
SVE-25	5/16/2012	1518	-3.09	NA	NA	5.7	OVR	4.8	14.6	305	4750	2250	2500	
SVE-25	6/20/2012	1418	-0.69	0.00	NE	0.0	0.0	0.8	20.0	2.0	7.0	0.0	7.0	Vacuum would not stabilize during sampling. Highest value observed is listed.
SVE-25	7/18/2012	1109	-2.64	0.01	NE	1.8	38.0	3.4	15.9	183	2490	690	1800	
SVE-25	8/15/2012	1432	-2.79	NA	NA	1.7	35.0	3.6	16.0	190	1930	510	1420	
SVE-25	9/19/2012	810	-4.58	NA	NE	3.7	75.0	4.0	15.5	331	4280	1110	3170	
SVE-25	10/17/2012	1438	-0.47	NA	NE	0.0	0.0	1.3	19.2	2.4	10.7	3.5	7.2	Water present in SVE vault.
SVE-25	11/20/2012	1208	-1.28	NA	NE	0.0	0.0	0.3	20.6	3.0	8.4	2.8	5.7	Vacuum would not stabilize during sampling. Highest value observed is listed.
SVE-25	12/19/2012	NM	NM	NM	NM	NM	NM	NM	NM	NM	NM	NM	NM	Vehicle parked on well. Could not access.
SVE-25	1/16/2013	1344	-1.27	NM	22.98	0.0	0.0	0.1	20.7	6.5	60.4	10.9	49.5	
SVE-25	2/25/2013	1215	-2.73	NM	NE	1.3	26.0	3.8	16.5	140	2200	510	1690	
SVE-25	3/21/2013	1114	-6.56	NM	23.12	2.5	50.0	4.6	15.5	266	1600	560	1040	Calibration checked and verified.
SVE-25	4/25/2013	1127	-6.10	0.00	22.98	1.1	22.0	4.5	15.5	230	1450	270	1180	Tedlar sampled and screened 4/25/13. All other data collected 4/24/13.
SVE-25	5/22/2013	1325	-6.03	0.08	NE	0.8	16.0	4.6	13.9	145	730	290	440	
SVE-25	6/25/2013	727	-5.97	NM	NE	0.4	8.0	5.0	14.7	97.1	427	103	324	
SVE-25	7/25/2013	1009	-4.79	NM	NE	0.0	0.0	4.2	15.8	40.6	140	16.5	123.5	
SVE-25	8/28/2013	0903	-7.30	NM	NE	0.0	0.0	3.2	17.0	13.8	43.4	0	43.4	
SVE-25	9/25/2013	NM	NM	NM	NM	NM	NM	NM	NM	NM	NM	NM	NM	Well valve closed off from SVE System.
SVE-25	10/25/2013	NM	NM	NM	NM	NM	NM	NM	NM	NM	NM	NM	NM	Well valve closed off from SVE System.
SVE-25	11/20/2013	NM	NM	NM	NM	NM	NM	NM	NM	NM	NM	NM	NM	Well valve closed off from SVE System.
SVE-25	12/19/2013	NM	NM	NM	NM	NM	NM	NM	NM	NM	NM	NM	NM	Well valve closed off from SVE System.

SEE LAST PAGE OF TABLE FOR NOTES

TABLE 8
SVE SYSTEM MONTHLY MONITORING - SVE SAMPLING DATA

Sample ID	Date	Initial Reading Time (24-Hour)	Vacuum/Pressure	Air Flow	Groundwater	Fixed Gases				Soil Vapor Concentrations				Comments
			Initial Reading (Inches of H_2O)	Pitot Tube Pressure (Inches of H_20)	Depth to Water (feet)	CH4 (%)	LEL (%)	CO_2 (%)	O_2 (%)	PID (ppmv)	THC (ppmv)	CH4 (ppmv)	PHC (ppmv)	
SVE-26	12/5/2012	1615	-1.77	NM	30.57	0.2	5.0	12.3	4.8	266	1200	670	530	Vacuum reading surging. Highest observed value listed.
SVE-26	12/6/2012	1516	-0.40	NM	30.59	0.5	11.0	10.6	6.5	526	2350	1200	1150	Vacuum reading surging. Highest observed value listed.
SVE-26	12/13/2012	1101	-1.44	NM	30.58	1.4	28.0	10.1	8.0	400	4550	2700	1850	
SVE-26	12/19/2012	1420	-1.48	NM	NM	1.2	24.0	7.9	10.5	385	3800	3300	500	
SVE-26	1/16/2013	1410	-1.69	NM	30.57	0.6	12.0	6.0	12.5	395	2500	1300	1200	
SVE-26	2/26/2013	1148	-1.24	NM	30.48	0.4	9.0	6.1	11.7	322	1730	1000	730	
SVE-26	3/21/2013	1026	-2.22	NM	30.18	0.4	8.0	5.0	13.6	290	1100	580	520	
SVE-26	4/25/2013	1325	-2.14	0.00	30.52	0.2	4.0	4.8	14.4	305	930	320	610	Tedlar sampled and screened 4/25/13. All other data collected 4/24/13.
SVE-26	5/22/2013	1355	-3.05	0.00	30.52	0.3	7.0	4.5	13.9	360	1300	860	440	
SVE-26	6/25/2013	648	-3.27	NM	30.87	0.0	0.0	4.1	15.4	22.0	108	60.3	47.7	
SVE-26	7/25/2013	855	-4.91	NM	30.55	0.0	0.0	3.3	17.1	22.2	55.9	12.4	43.5	
SVE-26	8/28/2013	1422	-3.95	NM	31.54	0.0	0.0	2.6	17.9	11.7	26.9	8.2	18.7	
SVE-26	9/25/2013	1031	-5.12	NM	30.58	0.0	0.0	2.6	17.9	85.6	149	0.0	149	Resampled due to anomalous FID/PID reading.
SVE-26	9/27/2013	1055	-5.26	NM	NM	0.0	0.0	2.5	18.5	11.2	28.6	11.1	17.5	Resample.
SVE-26	10/25/2013	0919	-5.65	NM	30.67	0.0	0.0	2.4	18.3	17.0	41.7	21.4	20.2	
SVE-26	11/21/2013	1117	-6.70	NM	30.65	0.0	0.0	2.2	18.7	1.8	14.7	9.4	5.3	
SVE-26	12/20/2013	1036	-6.32	NM	30.63	0.0	0.0	2.1	18.6	0.8	3.2	0.0	3.2	
SVE-26	12/20/2013	1605	-5.50	NM	NM	0.0	0.0	2.1	18.8	0.3	6.8	5.1	1.7	Resample.
SVE-27	12/3/2012	1410	-1.80	NM	NM	3.0	60.0	11.0	4.0	1940	17400	7800	9600	
SVE-27	12/4/2012	1315	-3.11	NM	29.64	3.7	74.0	11.5	1.5	2295	23400	10100	13300	
SVE-27	12/13/2012	1309	-2.10	NM	30.05	4.7	95.0	11.4	3.3	1640	28300	17300	11000	Vacuum reading surging. Highest observed value listed.
SVE-27	12/19/2012	1440	-2.23	NM	NM	5.5	OVR	10.9	3.7	1860	33600	25200	8400	
SVE-27	1/16/2013	1500	-2.25	NM	29.65	6.9	OVR	9.5	6.8	1066	42800	29400	13400	
SVE-27	2/26/2013	1139	-2.40	NM	30.16	10.6	OVR	9.3	7.6	1050	44200	33300	10900	
SVE-27	3/21/2013	1036	-0.92	NM	29.32	6.9	OVR	8.9	7.7	1170	30000	23100	6900	
SVE-27	4/25/2013	1333	-3.46	0.00	29.28	7.0	OVR	9.2	7.5	970	30200	23600	6600	Tedlar sampled and screened 4/25/13. All other data collected 4/24/13.
SVE-27	5/22/2013	1401	-4.38	0.00	29.79	8.8	OVR	9.0	7.5	667	26200	21800	4400	
SVE-27	6/25/2013	630	-4.32	NM	30.18	7.8	OVR	9.1	7.6	320	13400	10200	3200	
SVE-27	7/25/2013	1050	-7.36	NM	30.32	5.3	OVR	8.6	9.4	220	16200	14200	2000	
SVE-27	8/28/2013	1435	-6.06	NM	30.31	3.8	77.0	8.8	10.0	145	14800	12100	2700	
SVE-27	9/25/2013	1046	-8.02	NM	30.30	2.2	45.0	7.8	11.4	290	7200	6184	1016	
SVE-27	10/25/2013	0939	-8.80	NM	30.37	1.7	34.0	6.8	12.7	225	7540	6700	840	
SVE-27	11/21/2013	1129	-11.26	NM	30.36	1.5	30.0	6.0	13.7	204	6780	5856	924	
SVE-27	12/20/2013	1056	-9.50	NM	30.40	1.7	35.0	6.3	13.2	380	6200	5063	1137	
SVE-28	2/20/2012	935	-2.45	NA	NA	55.9	OVR	0.4	20.0	99.0	80000	28500	51500	
SVE-28	2/21/2012	1036	-2.73	NA	NA	0.9	18.0	0.1	20.9	150	1462	410	1052	
SVE-28	2/22/2012	957	-1.80	NA	NA	0.0	0.0	0.1	20.8	18.0	98.0	31.1	66.9	
SVE-28	2/29/2012	843	-1.73	NA	NA	0.2	5.0	0.1	20.9	19.7	533	133	400	
SVE-28	3/21/2012	829	-1.47	NA	NA	0.1	3.0	0.1	20.9	23.6	231	61.0	170	
SVE-28	4/18/2012	919	-2.27	0.60	42.62	4.1	83.0	0.0	20.9	47.5	7350	4920	2430	

SEE LAST PAGE OF TABLE FOR NOTES

TABLE 8
SVE SYSTEM MONTHLY MONITORING - SVE SAMPLING DATA

Sample ID	Date	Initial Reading Time (24-Hour)	Vacuum/Pressure	Air Flow	Groundwater	Fixed Gases				Soil Vapor Concentrations				Comments
			Initial Reading (Inches of H_2O)	Pitot Tube Pressure (Inches of H_20)	Depth to Water (feet)	CH4 (%)	LEL (%)	CO_2 (%)	O_2 (%)	PID (ppmv)	THC (ppmv)	CH4 (ppmv)	PHC (ppmv)	
SVE-28	5/16/2012	1100	-2.50	1.80	42.80	0.1	2.0	0.0	20.9	4.0	63.9	31.5	32.4	
SVE-28	6/20/2012	705	-2.55	0.01	42.81	10.4	OVR	0.1	20.6	51.7	11000	6550	4450	
SVE-28	7/18/2012	610	-2.68	0.00	42.83	1.7	34.0	0.0	20.9	40.4	4720	3100	1620	
SVE-28	8/15/2012	1334	-2.39	0.00	NA	1.8	38.0	0.4	20.2	153	2450	1470	980	
SVE-28	9/19/2012	912	-3.92	NA	44.51	0.8	17.0	7.3	8.7	69.6	2560	1130	1430	
SVE-28	10/17/2012	1020	-4.11	0.00	44.42	0.5	10.0	5.8	10.4	32.7	850	590	260	
SVE-28	11/20/2012	905	-3.73	0.19	44.66	0.3	7.0	5.5	11.3	39.0	905	450	455	
SVE-28	12/19/2012	945	-2.59	NA	45.32	1.7	34.0	7.2	10.2	81.1	2600	1300	1300	
SVE-28	1/16/2013	958	-2.48	NM	45.35	0.4	8.0	7.3	10.0	34.8	1450	970	480	
SVE-28	2/25/2013	1017	-2.60	NM	45.90	1.0	20.0	8.4	9.2	28.1	3000	1550	1450	
SVE-28	3/20/2013	1224	-5.25	NM	46.00	5.9	OVR	8.6	9.4	85.9	8300	5900	2400	
SVE-28	4/24/2013	1222	-5.40	0.00	45.15	6.9	OVR	7.9	9.6	115	8700	4900	3800	
SVE-28	5/22/2013	1007	-4.92	0.29	44.64	46.0	OVR	8.3	7.6	120	26400	21500	4900	
SVE-28	6/24/2013	1512	-4.37	0.29	43.67	4.2	85.0	9.2	6.5	109	6100	4200	1900	
SVE-28	7/24/2013	1213	-4.17	NM	42.78	24.0	OVR	0.3	20.5	51.5	15400	11100	4300	resampled and verified
SVE-28	8/29/2013	1102	-6.36	NM	42.04	4.8	96.0	0.1	20.5	56.8	11300	6900	4400	
SVE-28	9/25/2013	1036	-10.52	NM	41.88	25.0	OVR	0.3	20.5	84.9	34300	24500	9800	Resampled due to anomalous FID reading.
SVE-28	9/27/2013	0922	-10.86	NM	NM	79.9	OVR	0.5	20.5	104	53600	33500	20100	Resample.
SVE-28	10/23/2013	1315	-12.63	NM	42.44	31	OVR	0.3	20.6	81.0	24900	14900	10000	
SVE-28	11/20/2013	1147	-14.37	NM	42.75	12.8	OVR	0.2	20.7	54.0	17040	10420	6620	
SVE-28	12/18/2013	1251	-4.60	NM	43.98	2.5	51.0	4.4	17.2	49.0	6300	2500	3800	Valve closed visually 50% at well head.
SVE-29	2/20/2012	945	-2.50	NA	NA	OVR	OVR	9.4	1.6	135	643000	225000	418000	
SVE-29	2/21/2012	1047	-2.76	NA	NA	OVR	OVR	9.1	1.3	148	564000	347000	217000	
SVE-29	2/22/2012	1023	-1.85	NA	NA	OVR	OVR	8.6	2.6	140	450000	149000	301000	
SVE-29	2/29/2012	902	-1.70	NA	NA	OVR	OVR	8.4	2.1	148	460000	100000	360000	
SVE-29	3/21/2012	838	-1.59	NA	NA	OVR	OVR	7.9	2.8	133	396000	247000	149000	
SVE-29	4/18/2012	942	-2.31	0.08	33.53	OVR	OVR	6.9	4.6	168	221000	103000	118000	
SVE-29	5/16/2012	1122	-2.47	0.28	NA	OVR	OVR	8.6	1.9	138	283000	129000	154000	
SVE-29	6/20/2012	727	-2.61	0.01	33.59	OVR	OVR	7.5	5.5	140	102000	100000	2000	
SVE-29	7/18/2012	632	-2.73	0.04	33.51	OVR	OVR	6.6	7.2	90.0	175000	88200	86800	
SVE-29	8/15/2012	1252	-2.45	0.00	NA	OVR	OVR	6.9	8.2	108	91800	57500	34300	
SVE-29	9/19/2012	923	-3.94	NA	33.54	OVR	OVR	7.3	8.3	245	74460	34300	40160	
SVE-29	10/17/2012	1032	-4.10	0.00	33.54	OVR	OVR	8.4	6.5	203	122000	61500	60500	
SVE-29	11/20/2012	917	-3.75	0.07	33.59	OVR	OVR	11.3	2.5	215	108000	64600	43400	
SVE-29	12/19/2012	955	-2.64	NA	33.56	OVR	OVR	12.5	1.3	255	132000	71100	60900	
SVE-29	1/16/2013	1008	-2.51	NM	33.59	OVR	OVR	12.8	1.6	230	170000	78500	91500	
SVE-29	2/25/2013	1027	-2.60	NM	33.55	OVR	OVR	13.2	1.8	191	135000	62100	72900	
SVE-29	3/20/2013	1241	-5.13	NM	33.57	OVR	OVR	12.1	3.4	208	160000	77000	83000	
SVE-29	4/24/2013	1234	-5.42	0.34	33.53	OVR	OVR	11.8	3.5	232	206000	70000	136000	
SVE-29	5/22/2013	1015	-4.92	0.02	33.49	OVR	OVR	11.4	3.4	174	260000	144000	116000	

SEE LAST PAGE OF TABLE FOR NOTES

TABLE 8
SVE SYSTEM MONTHLY MONITORING - SVE SAMPLING DATA

Sample ID	Date	Initial Reading Time (24-Hour)	Vacuum/Pressure	Air Flow	Groundwater	Fixed Gases				Soil Vapor Concentrations				Comments
			Initial Reading (Inches of H_2O)	Pitot Tube Pressure (Inches of H_20)	Depth to Water (feet)	CH4 (%)	LEL (%)	CO_2 (%)	O_2 (%)	PID (ppmv)	THC (ppmv)	CH4 (ppmv)	PHC (ppmv)	
SVE-29	6/24/2013	1523	-4.35	0.26	33.49	OVR	OVR	12.0	2.7	101	237000	79700	157300	
SVE-29	7/24/2013	1335	-4.17	NM	33.53	OVR	OVR	10.8	4.6	282	96400	38700	57700	
SVE-29	8/29/2013	1317	-6.13	NM	33.41	OVR	OVR	9.4	6.1	271	60900	30100	30800	
SVE-29	9/25/2013	1053	-10.32	NM	33.42	OVR	OVR	8.9	8.1	305	89200	39900	49300	
SVE-29	10/23/2013	1343	-12.68	NM	33.47	OVR	OVR	10.6	6.6	327	62200	42600	19600	
SVE-29	11/21/2013	1050	-14.15	NM	33.40	OVR	OVR	9.5	8.6	298	49000	27300	21700	
SVE-29	12/19/2013	1145	-9.80	NM	33.43	OVR	OVR	11.3	6.2	333	48000	23500	24500	
SVE-30	2/20/2012	955	-2.38	NA	NA	OVR	OVR	6.4	1.4	116	1000000	384000	616000	
SVE-30	2/21/2012	1057	-2.72	NA	NA	OVR	OVR	6.0	2.9	129	1000000	455000	545000	
SVE-30	2/22/2012	1046	-1.81	NA	NA	OVR	OVR	6.6	1.4	116	1000000	425000	575000	
SVE-30	2/29/2012	918	-1.03	NA	NA	12.4	OVR	0.1	20.9	634	3630	434	3196	
SVE-30	3/21/2012	849	-1.43	NA	NA	OVR	OVR	4.7	6.3	89.3	1000000	590000	410000	
SVE-30	4/18/2012	1001	-2.23	1.52	37.78	OVR	OVR	6.2	1.7	102	1000000	425000	575000	
SVE-30	5/16/2012	1141	-2.48	2.09	NA	OVR	OVR	6.6	1.6	110	1000000	419000	581000	
SVE-30	6/20/2012	743	-2.58	0.00	0.00	OVR	OVR	7.1	0.5	120	353000	201000	152000	
SVE-30	7/18/2012	649	-2.71	0.05	37.81	OVR	OVR	6.9	1.2	59.2	1000000	300000	700000	
SVE-30	8/15/2012	1221	-2.52	0.00	NA	OVR	OVR	7.5	1.1	120	927000	180000	747000	
SVE-30	9/19/2012	934	-3.92	NA	0.00	OVR	OVR	7.8	1.8	148	628000	211000	417000	
SVE-30	10/17/2012	1042	-4.01	0.00	37.80	OVR	OVR	8.4	1.9	156	619000	174000	445000	
SVE-30	11/20/2012	929	-3.68	0.00	37.90	OVR	OVR	9.4	1.0	184	709000	282000	427000	
SVE-30	12/19/2012	1025	-2.73	NA	37.79	OVR	OVR	9.5	1.0	199	690000	224000	466000	
SVE-30	1/16/2013	1019	-2.53	NM	37.82	OVR	OVR	8.9	2.4	175	1000000	250000	750000	
SVE-30	2/25/2013	1035	-2.58	NM	37.77	OVR	OVR	8.5	3.3	146	810000	175000	635000	
SVE-30	3/20/2013	1253	-5.12	NM	37.80	OVR	OVR	9.9	1.0	135	1000000	275000	725000	
SVE-30	4/24/2013	1246	-5.41	0.01	37.85	OVR	OVR	9.5	1.2	153	1000000	263000	737000	
SVE-30	5/22/2013	1023	-4.89	0.16	37.77	OVR	OVR	9.3	1.2	133	1000000	330000	670000	
SVE-30	6/24/2013	1529	-4.33	0.44	37.78	OVR	OVR	9.6	0.8	138	1000000	284000	716000	
SVE-30	7/24/2013	1348	-4.08	NM	37.86	OVR	OVR	10.7	0.7	188	247000	148000	99000	
SVE-30	8/28/2013	1242	-6.30	NM	37.74	OVR	OVR	10.3	1.3	170	380000	139000	241000	
SVE-30	9/25/2013	1149	-10.01	NM	37.58	OVR	OVR	10.6	1.4	189	900000	199000	701000	Resampled due to anomalous FID reading.
SVE-30	9/27/2013	0940	-10.58	NM	NM	OVR	OVR	10.3	1.7	242	494000	197000	297000	Resample.
SVE-30	10/23/2013	1408	-12.69	NM	37.48	OVR	OVR	11.1	1.2	203	620000	188000	432000	
SVE-30	11/21/2013	1105	-14.15	NM	37.66	OVR	OVR	11.3	1.6	204	322000	127000	195000	
SVE-30	12/19/2013	1208	-9.70	NM	37.66	OVR	OVR	12.3	0.7	230	277000	98000	179000	
SVE-31	2/10/2012	1405	-2.27	NA	NA	OVR	OVR	5.9	1.5	75.2	1000000	1000000	0.0	
SVE-31	2/13/2012	857	-2.58	NA	NA	OVR	OVR	5.8	1.0	92.4	1000000	810000	190000	
SVE-31	2/15/2012	910	-2.32	NA	NA	OVR	OVR	6.3	1.4	100	1000000	612000	388000	
SVE-31	2/22/2012	1114	-1.84	NA	NA	OVR	OVR	6.5	2.7	142	1000000	688000	312000	
SVE-31	2/29/2012	934	-1.33	NA	NA	OVR	OVR	4.5	9.3	187	519000	120000	399000	
SVE-31	3/21/2012	900	-1.43	NA	NA	OVR	OVR	7.8	0.8	160	1000000	1000000	0.0	

SEE LAST PAGE OF TABLE FOR NOTES

TABLE 8
SVE SYSTEM MONTHLY MONITORING - SVE SAMPLING DATA

Sample ID	Date	Initial Reading Time (24-Hour)	Vacuum/Pressure	Air Flow	Groundwater	Fixed Gases				Soil Vapor Concentrations				Comments
			Initial Reading (Inches of H_2O)	Pitot Tube Pressure (Inches of H_20)	Depth to Water (feet)	CH4 (%)	LEL (%)	CO_2 (%)	O_2 (%)	PID (ppmv)	THC (ppmv)	CH4 (ppmv)	PHC (ppmv)	
SVE-31	4/18/2012	1018	-2.18	0.12	37.72	OVR	OVR	8.3	0.8	215	790000	220000	570000	
SVE-31	5/16/2012	1158	-2.45	0.31	0.00	OVR	OVR	8.8	2.6	265	834000	185000	649000	
SVE-31	6/20/2012	757	-2.58	0.00	37.77	OVR	OVR	7.6	5.5	268	209000	61300	147700	
SVE-31	7/18/2012	704	-2.71	0.02	37.68	OVR	OVR	8.1	5.0	110	275000	125000	150000	
SVE-31	8/15/2012	1207	-2.57	0.00	NA	OVR	OVR	9.2	4.1	206	273000	86000	187000	
SVE-31	9/19/2012	943	-3.92	NA	37.65	OVR	OVR	8.2	4.7	236	322000	116000	206000	
SVE-31	10/17/2012	1053	-4.03	0.00	37.64	OVR	OVR	6.5	9.5	272	221000	82400	138600	
SVE-31	11/20/2012	939	-3.67	0.01	37.35	OVR	OVR	9.3	5.4	333	159000	46000	113000	
SVE-31	12/19/2012	1045	-2.70	NA	37.25	OVR	OVR	11.2	2.7	472	129000	44300	84700	
SVE-31	1/16/2013	1027	-2.58	NM	36.97	OVR	OVR	10.7	1.7	341	490000	50900	439100	
SVE-31	2/25/2013	1043	-2.64	NM	36.89	OVR	OVR	11.1	2.4	462	141000	31800	109200	
SVE-31	3/20/2013	1307	-5.16	NM	36.75	OVR	OVR	10.6	3.6	475	142000	38800	103200	
SVE-31	4/24/2013	1258	-5.42	0.05	37.28	OVR	OVR	10.3	5.2	495	80000	15100	64900	
SVE-31	5/22/2013	1032	-4.92	0.28	37.61	OVR	OVR	9.7	6.2	434	61500	26200	35300	
SVE-31	6/24/2013	1535	-4.30	0.26	37.60	OVR	OVR	9.6	6.0	351	65800	23500	42300	
SVE-31	7/24/2013	1408	-3.94	NM	37.91	OVR	OVR	10.3	3.3	285	171000	55900	115100	
SVE-31	8/28/2013	1250	-6.30	NM	37.59	OVR	OVR	9.3	7.1	396	67000	24200	42800	
SVE-31	9/25/2013	1204	-10.01	NM	37.54	OVR	OVR	7.9	9.4	410	72100	24200	47900	
SVE-31	10/23/2013	1429	-12.72	NM	36.27	OVR	OVR	6.8	10.9	533	40000	16300	23700	
SVE-31	11/21/2013	1126	-14.36	NM	35.53	79.3	OVR	6.3	12.1	437	21100	9300	11800	
SVE-31	12/19/2013	1233	-10.00	NM	34.76	78.5	OVR	7.3	10.7	570	22000	6830	15170	
SVE-32	2/10/2012	1356	-2.29	NA	37.81	OVR	OVR	6.3	1.0	102	1000000	845000	155000	
SVE-32	2/13/2012	905	-2.59	NA	NA	OVR	OVR	6.1	1.5	105	1000000	882000	118000	
SVE-32	2/15/2012	945	-2.51	NA	NA	OVR	OVR	6.2	1.8	103	1000000	855000	145000	
SVE-32	2/22/2012	1134	-1.80	NA	NA	OVR	OVR	6.7	1.4	111	1000000	797000	203000	
SVE-32	2/29/2012	952	-1.37	NA	NA	OVR	OVR	6.9	1.7	99.0	1000000	549000	451000	
SVE-32	3/21/2012	910	-1.44	NA	NA	OVR	OVR	7.3	0.9	104	1000000	1000000	0.0	
SVE-32	4/18/2012	1039	-2.10	0.44	NE	OVR	OVR	7.2	1.2	115	1000000	668000	332000	
SVE-32	5/16/2012	1214	-2.34	0.00	NE	OVR	OVR	8.0	1.6	135	1000000	525000	475000	
SVE-32	6/20/2012	812	-2.63	0.00	37.82	OVR	OVR	9.0	0.8	151	973000	167000	806000	
SVE-32	7/18/2012	723	-2.69	0.01	37.77	OVR	OVR	8.6	1.7	65.6	980000	240000	740000	
SVE-32	8/15/2012	1151	-2.61	0.08	NA	OVR	OVR	9.5	1.5	141	447000	171000	276000	
SVE-32	9/19/2012	953	-3.95	NA	37.80	OVR	OVR	8.8	3.7	163	748000	224000	524000	
SVE-32	10/17/2012	1157	-4.17	0.00	37.74	OVR	OVR	9.1	3.8	159	911000	262000	649000	
SVE-32	11/20/2012	949	-3.69	0.01	37.76	OVR	OVR	8.9	4.6	198	440000	204000	236000	
SVE-32	12/19/2012	1059	-2.53	NA	37.74	OVR	OVR	9.6	4.1	250	495000	118000	377000	
SVE-32	1/16/2013	1037	-2.52	NM	37.84	OVR	OVR	9.4	3.9	217	715000	190000	525000	
SVE-32	2/25/2013	1049	-2.63	NM	37.81	OVR	OVR	10.1	3.3	177	365000	164000	201000	
SVE-32	3/20/2013	1322	-5.17	NM	37.78	OVR	OVR	9.5	4.9	184	790000	215000	575000	
SVE-32	4/24/2013	1310	-5.41	0.15	37.87	OVR	OVR	8.8	6.4	206	630000	135000	495000	

SEE LAST PAGE OF TABLE FOR NOTES

TABLE 8
SVE SYSTEM MONTHLY MONITORING - SVE SAMPLING DATA

Sample ID	Date	Initial Reading Time (24-Hour)	Vacuum/Pressure	Air Flow	Groundwater	Fixed Gases				Soil Vapor Concentrations				Comments
			Initial Reading (Inches of H_2O)	Pitot Tube Pressure (Inches of H_20)	Depth to Water (feet)	CH4 (%)	LEL (%)	CO_2 (%)	O_2 (%)	PID (ppmv)	THC (ppmv)	CH4 (ppmv)	PHC (ppmv)	
SVE-32	5/22/2013	1042	-4.90	0.15	37.88	OVR	OVR	8.3	6.7	183	400000	200000	200000	
SVE-32	6/24/2013	1542	-4.35	0.46	37.70	OVR	OVR	8.4	6.4	185	282000	100000	182000	
SVE-32	7/24/2013	1432	-3.99	NM	37.76	OVR	OVR	6.9	7.7	187	327000	116000	211000	
SVE-32	8/28/2013	1258	-6.20	NM	37.68	OVR	OVR	6.9	8.9	190	155000	70000	85000	
SVE-32	9/25/2013	1219	-10.21	NM	37.57	OVR	OVR	6.6	9.9	195	210000	77200	132800	
SVE-32	10/23/2013	1447	-12.70	NM	37.31	OVR	OVR	6.2	11.1	291	139000	76400	62600	
SVE-32	11/21/2013	1147	-14.43	NM	37.34	OVR	OVR	5.9	11.9	255	86200	44200	42000	
SVE-32	12/19/2013	1247	-10.20	NM	37.43	OVR	OVR	7.4	9.5	300	100000	47300	52700	
SVE-33	2/10/2012	1351	-2.30	NA	37.73	OVR	OVR	8.6	1.5	204	1000000	118000	882000	
SVE-33	2/13/2012	917	-2.59	NA	NA	OVR	OVR	8.5	1.0	212	1000000	146000	854000	
SVE-33	2/15/2012	1005	-2.44	NA	NA	OVR	OVR	8.5	1.7	210	990000	193000	797000	
SVE-33	2/22/2012	1428	-1.91	NA	NA	OVR	OVR	7.6	1.6	169	1000000	690000	310000	
SVE-33	2/29/2012	1011	-1.33	NA	NA	OVR	OVR	7.4	1.3	142	1000000	283000	717000	
SVE-33	3/21/2012	920	-1.41	NA	NA	OVR	OVR	7.4	1.0	144	1000000	1000000	0.0	
SVE-33	4/18/2012	1101	-2.18	0.15	37.59	OVR	OVR	6.8	0.8	148	1000000	542000	458000	
SVE-33	5/16/2012	1234	-2.43	1.11	0.00	OVR	OVR	7.7	0.9	165	1000000	420000	580000	
SVE-33	6/20/2012	835	-2.62	0.00	37.67	OVR	OVR	8.6	0.2	165	1000000	404000	596000	
SVE-33	7/18/2012	744	-2.74	0.01	37.60	OVR	OVR	8.4	1.2	77.1	1000000	375000	625000	
SVE-33	8/15/2012	1128	-2.72	0.01	NA	OVR	OVR	9.2	1.9	154	374000	144000	230000	
SVE-33	9/19/2012	1007	-4.35	NA	37.61	OVR	OVR	8.6	5.6	191	509000	175000	334000	
SVE-33	10/17/2012	1245	-4.33	0.00	37.59	OVR	OVR	7.8	7.6	218	506000	159000	347000	
SVE-33	11/20/2012	1002	-3.87	0.01	37.65	OVR	OVR	7.3	7.7	229	218000	125000	93000	
SVE-33	12/19/2012	1115	-2.66	NA	37.58	OVR	OVR	7.7	8.1	322	340000	128000	212000	
SVE-33	1/16/2013	1049	-2.55	NM	37.63	OVR	OVR	7.5	7.0	245	395000	135000	260000	
SVE-33	2/25/2013	1055	-2.61	NM	37.57	OVR	OVR	7.9	7.2	232	293000	97000	196000	
SVE-33	3/20/2013	1338	-5.28	NM	37.59	OVR	OVR	7.3	9.0	265	315000	96000	219000	
SVE-33	4/24/2013	1322	-5.52	0.11	37.62	OVR	OVR	6.9	9.7	273	318000	84000	234000	
SVE-33	5/22/2013	1049	-5.01	0.07	37.55	OVR	OVR	6.7	8.7	211	294000	164000	130000	
SVE-33	6/24/2013	1548	-4.47	0.27	37.55	OVR	OVR	6.6	8.4	144	686000	161000	525000	
SVE-33	7/24/2013	1450	-4.06	NM	37.61	OVR	OVR	6.7	8.8	232	337000	128000	209000	
SVE-33	8/28/2013	1308	-6.60	NM	37.55	OVR	OVR	7.1	8.4	250	247000	111000	136000	
SVE-33	9/25/2013	1237	-10.31	NM	37.57	OVR	OVR	7.2	8.7	205	360000	122000	238000	
SVE-33	10/23/2013	1506	-12.81	NM	37.48	OVR	OVR	7.0	9.3	291	245000	111000	134000	
SVE-33	11/21/2013	1207	-15.03	NM	37.27	OVR	OVR	6.9	9.8	290	140000	71600	68400	
SVE-33	12/19/2013	1258	-10.7	NM	37.23	OVR	OVR	7.7	8.7	320	140000	59400	80600	
SVE-34	2/13/2012	1331	-2.17	NA	NA	OVR	OVR	10.2	1.0	320	290000	80000	210000	
SVE-34	2/14/2012	1552	-2.85	NA	NA	OVR	OVR	10.1	1.4	286	290000	63000	227000	
SVE-34	2/15/2012	1032	-2.71	NA	NA	OVR	OVR	9.9	1.3	298	540000	80400	459600	
SVE-34	2/22/2012	1455	-2.17	NA	NA	OVR	OVR	9.5	2.3	269	840000	166000	674000	
SVE-34	2/29/2012	1048	-1.25	NA	NA	OVR	OVR	9.5	2.0	261	333000	120000	213000	

SEE LAST PAGE OF TABLE FOR NOTES

TABLE 8
SVE SYSTEM MONTHLY MONITORING - SVE SAMPLING DATA

Sample ID	Date	Initial Reading Time (24-Hour)	Vacuum/Pressure	Air Flow	Groundwater	Fixed Gases				Soil Vapor Concentrations				Comments
			Initial Reading (Inches of H_2O)	Pitot Tube Pressure (Inches of H_20)	Depth to Water (feet)	CH4 (%)	LEL (%)	CO_2 (%)	O_2 (%)	PID (ppmv)	THC (ppmv)	CH4 (ppmv)	PHC (ppmv)	
SVE-34	3/21/2012	930	-1.44	NA	NA	OVR	OVR	9.1	1.9	238	379000	100000	279000	
SVE-34	4/18/2012	1119	-2.38	0.99	44.77	OVR	OVR	8.8	1.5	280	275000	98000	177000	
SVE-34	5/16/2012	1248	-2.55	0.00	44.85	OVR	OVR	9.2	2.4	300	268000	110000	158000	
SVE-34	6/20/2012	857	-2.81	0.00	44.81	OVR	OVR	8.9	4.4	226	172000	70000	102000	
SVE-34	7/18/2012	812	-2.94	0.01	44.82	OVR	OVR	7.9	7.0	110	243000	115000	128000	
SVE-34	8/15/2012	1107	-2.98	0.02	NA	OVR	OVR	8.2	7.1	212	123000	73000	50000	
SVE-34	9/19/2012	1024	-4.65	NA	46.32	OVR	OVR	7.2	9.4	276	145000	56600	88400	
SVE-34	10/17/2012	1256	-4.77	0.00	46.29	OVR	OVR	7.5	9.4	282	161000	62800	98200	
SVE-34	11/20/2012	1012	-4.08	0.01	46.65	OVR	OVR	7.3	9.9	313	80400	60200	20200	
SVE-34	12/19/2012	1130	-2.65	NA	47.16	OVR	OVR	7.5	9.8	435	102000	48500	53500	
SVE-34	1/16/2013	1058	-2.61	NM	47.38	OVR	OVR	8.0	8.9	370	108000	42000	66000	
SVE-34	2/25/2013	1104	-2.69	NM	47.90	OVR	OVR	7.9	9.7	447	58900	25400	33500	
SVE-34	3/20/2013	1353	-5.77	NM	47.70	OVR	OVR	6.9	11.0	422	63900	32800	31100	
SVE-34	4/24/2013	1334	-5.59	0.03	47.51	OVR	OVR	6.3	11.8	365	72300	26300	46000	
SVE-34	5/22/2013	1056	-5.13	0.29	46.67	OVR	OVR	6.6	10.5	245	80400	59000	21400	
SVE-34	6/24/2013	1551	-4.76	0.32	45.44	OVR	OVR	6.9	10.2	223	94800	56700	38100	
SVE-34	7/24/2013	1505	-4.25	NM	44.67	OVR	OVR	6.9	10.7	337	73500	38200	35300	
SVE-34	8/29/2013	1221	-7.12	NM	45.16	OVR	OVR	5.9	12.0	317	66200	37000	29200	
SVE-34	9/25/2013	1252	-9.54	NM	45.32	OVR	OVR	6.4	12.2	337	77900	39700	38200	
SVE-34	10/25/2013	1310	-7.75	NM	46.21	OVR	OVR	6.3	12.7	478	38100	20510	17590	
SVE-34	11/20/2013	1341	-14.49	NM	46.45	OVR	OVR	6.1	12.6	390	46400	32700	13700	
SVE-34	12/18/2013	1536	-9.9	NM	47.09	OVR	OVR	7.2	10.9	362	68000	44500	23500	
SVE-35	2/13/2012	1337	-2.27	NA	NA	OVR	OVR	12.3	1.0	355	96800	46000	50800	
SVE-35	2/14/2012	1600	-2.82	NA	NA	OVR	OVR	12.2	1.5	246	136000	69400	66600	
SVE-35	2/15/2012	1054	-2.77	NA	NA	OVR	OVR	12.0	1.4	228	102000	68400	33600	
SVE-35	2/22/2012	1509	-2.27	NA	NA	OVR	OVR	11.4	1.6	241	171000	110000	61000	
SVE-35	2/29/2012	1104	-1.52	NA	NA	OVR	OVR	11.1	1.9	258	175000	62700	112300	
SVE-35	3/21/2012	947	-1.42	NA	NA	OVR	OVR	11.3	0.7	321	69700	53800	15900	
SVE-35	4/18/2012	1137	-2.35	1.37	42.82	OVR	OVR	10.3	3.1	320	52800	28400	24400	
SVE-35	5/16/2012	1319	-2.55	0.01	42.90	85.3	OVR	9.7	4.9	395	29700	15100	14600	
SVE-35	6/20/2012	1015	-2.67	0.01	42.91	59.6	OVR	9.2	6.7	405	16700	9800	6900	
SVE-35	7/18/2012	837	-2.95	0.11	42.94	35.0	OVR	8.3	8.8	401	17000	6500	10500	
SVE-35	8/15/2012	1051	-3.05	0.00	NA	35.9	OVR	8.4	9.5	394	12800	5100	7700	
SVE-35	9/19/2012	1034	-4.76	NA	44.34	27.8	OVR	8.2	10.4	525	9600	4100	5500	
SVE-35	10/17/2012	1308	-4.88	0.00	44.26	17.5	OVR	7.6	11.8	521	9200	1900	7300	
SVE-35	11/20/2012	1024	-4.14	0.01	44.24	10.2	OVR	7.2	11.7	431	5600	2000	3600	
SVE-35	12/19/2012	1140	-2.67	NA	44.20	4.2	84.0	7.4	12.0	440	3300	1300	2000	
SVE-35	1/16/2013	1109	-2.55	NM	44.37	7.2	OVR	7.9	11.4	481	4100	1920	2180	
SVE-35	2/25/2013	1113	-2.55	NM	44.30	9.3	OVR	7.9	10.9	377	5700	1900	3800	
SVE-35	3/20/2013	1408	-5.09	NM	44.12	13.0	OVR	6.9	13.0	385	8200	4100	4100	

SEE LAST PAGE OF TABLE FOR NOTES

TABLE 8
SVE SYSTEM MONTHLY MONITORING - SVE SAMPLING DATA

Sample ID	Date	Initial Reading Time (24-Hour)	Vacuum/Pressure	Air Flow	Groundwater	Fixed Gases				Soil Vapor Concentrations				Comments
			Initial Reading (Inches of H_2O)	Pitot Tube Pressure (Inches of H_20)	Depth to Water (feet)	CH4 (%)	LEL (%)	CO_2 (%)	O_2 (%)	PID (ppmv)	THC (ppmv)	CH4 (ppmv)	PHC (ppmv)	
SVE-35	4/24/2013	1346	-5.10	0.23	44.21	8.4	OVR	5.7	13.8	410	8900	4100	4800	
SVE-35	5/22/2013	1105	-4.69	0.34	44.32	5.9	OVR	5.8	13.2	294	3600	2500	1100	
SVE-35	6/24/2013	1557	-4.40	0.37	43.61	3.4	69.0	5.6	13.5	309	3800	1900	1900	
SVE-35	7/24/2013	1525	-4.07	NM	42.81	2.4	49.0	6.1	13.3	190	2800	2100	700	
SVE-35	8/29/2013	1343	-6.14	NM	43.28	3.1	62.0	5.1	14.5	122	5900	3400	2500	
SVE-35	9/25/2013	1415	-7.85	NM	43.50	2.4	48.0	5.2	14.8	276	4800	3132	1668	
SVE-35	10/25/2013	1332	-6.67	NM	44.10	1.6	33.0	5.0	15.1	217	3310	1930	1380	
SVE-35	11/20/2013	1411	-7.30	NM	44.11	1.5	31.0	4.7	15.5	217	2749	1631	1118	Valve closed visually 50% at well head.
SVE-35	12/18/2013	1606	-8.80	NM	44.07	1.6	33.0	5.1	15.1	281	2560	800	1760	Valve closed visually 50% at well head.
SVE-36	2/6/2012	1438	-3.05	NA	22.83	75.8	OVR	13.9	0.5	117	160000	105000	55000	
SVE-36	2/7/2012	1121	-3.12	NA	NA	76.9	OVR	13.7	1.0	111	96800	91470	5330	
SVE-36	2/8/2012	1022	-3.35	NA	23.60	68.7	OVR	12.5	2.2	117	93940	89730	4210	
SVE-36	2/15/2012	1151	-2.77	NA	NA	74.5	OVR	10.5	4.9	100	120000	93480	26520	
SVE-36	2/22/2012	1618	-2.67	NA	NA	84.2	OVR	10.2	5.4	84.4	200000	183000	17000	
SVE-36	2/29/2012	1411	-1.35	NA	NA	80.9	OVR	10.5	5.5	82.1	120000	97000	23000	
SVE-36	3/21/2012	1022	-1.41	NA	NA	16.4	OVR	6.5	10.1	302	22450	13800	8650	
SVE-36	4/18/2012	1246	-2.64	2.08	22.81	8.4	OVR	6.6	10.4	348	9280	5700	3580	
SVE-36	5/16/2012	1420	-2.88	0.03	0.00	3.8	76.0	6.4	11.8	320	1900	1500	400	
SVE-36	6/20/2012	1115	-2.89	0.05	22.89	1.2	25.0	5.7	12.6	225	2300	572	1728	
SVE-36	7/18/2012	954	-3.24	0.01	22.81	0.6	12.0	5.3	13.6	227	910	100	810	
SVE-36	8/16/2012	1020	-3.51	NA	NA	0.5	12.0	4.8	15.4	243	967	90.0	877	
SVE-36	9/19/2012	1118	-5.77	NA	NE	0.3	13.0	3.2	17.1	235	891	82.0	809	
SVE-36	10/17/2012	1354	-6.39	0.00	22.79	0.4	8.0	3.1	17.4	157	1380	131	1249	
SVE-36	11/20/2012	1119	-5.12	0.26	22.78	0.0	1.0	1.7	18.7	103	249	23.9	225	
SVE-36	12/19/2012	1425	-3.20	NA	22.73	0.0	0.0	3.4	17.1	67.9	190	23.4	167	
SVE-36	1/16/2013	1147	-3.12	NM	22.72	0.0	0.0	2.9	17.4	62.7	115	4.8	110	
SVE-36	2/25/2013	1143	-3.55	NM	22.70	0.0	1.0	2.3	18.2	25.2	85.9	29.9	56.0	
SVE-36	3/20/2013	1459	-7.65	NM	22.69	0.2	5.0	1.9	18.7	30.1	580	506	74.0	
SVE-36	4/24/2013	1434	-7.16	0.28	22.75	0.0	0.0	1.8	18.5	16.4	260	236	24	
SVE-36	5/22/2013	1137	-6.77	0.02	22.75	0.0	0.0	2.2	17.8	21.9	190	167	23	
SVE-36	6/25/2013	944	-6.85	-0.01	22.84	0.0	1.0	2.7	17.4	18.5	58.8	29.9	28.9	
SVE-36	7/24/2013	1629	-5.18	NM	22.99	0.0	0.0	2.7	17.8	11.2	28.9	15.6	13.3	
SVE-36	8/29/2013	1025	-9.11	NM	22.78	0.0	0.0	1.9	18.5	12.1	25.37	10.9	14.47	
SVE-36	9/25/2013	1525	-15.02	NM	22.81	0.0	0.0	1.2	19.4	17.4	25.7	9.9	15.8	
SVE-36	10/25/2013	1431	-18.24	NM	22.80	0.0	0.0	0.9	20.0	11.0	21.0	7.4	13.6	
SVE-36	11/21/2013	1346	-27.20	NM	22.77	0.0	0.0	0.6	20.9	47	69	21	48	
SVE-36	12/19/2013	1544	-1.84	NM	22.78	0.0	0.0	0.4	20.5	3.0	4.76	0	4.76	Valve closed visually 50% at well head.
SVE-37	10/23/2013	1038	-1.30	NM		0.0	0.0	0.0	20.9	10.0	41.3	12.8	28.5	SVE sampled with wellhead closed.
SVE-37	10/24/2013	1625	-9.77	NM		26.7	OVR	7.3	11.0	223	26700	22100	4600	
SVE-37	10/25/2013	0923	-10.56	NM		28.2	OVR	7.1	11.0	210	24000	19000	5000	

SEE LAST PAGE OF TABLE FOR NOTES

TABLE 8
SVE SYSTEM MONTHLY MONITORING - SVE SAMPLING DATA

Sample ID	Date	Initial Reading Time (24-Hour)	Vacuum/Pressure	Air Flow	Groundwater	Fixed Gases				Soil Vapor Concentrations				Comments
			Initial Reading (Inches of H_2O)	Pitot Tube Pressure (Inches of H_20)	Depth to Water (feet)	CH4 (%)	LEL (%)	CO_2 (%)	O_2 (%)	PID (ppmv)	THC (ppmv)	CH4 (ppmv)	PHC (ppmv)	
SVE-37	10/31/2013	0954	-6.63	NM		44.9	OVR	7.9	9.8	164	29550	19200	10350	
SVE-37	11/7/2013	1043	-6.17	NM		33.3	OVR	7.4	11.2	239	23400	14100	9300	
SVE-37	11/14/2013	1045	-6.44	NM	37.10	30.1	OVR	7.5	10.8	233	19100	12800	6300	
SVE-37	11/21/2013	1034	-8.12	NM	37.11	21.7	OVR	7.0	12.1	183	15300	11370	3930	
SVE-37	11/27/2013	1243	-4.60	NM		12.7	OVR	7.3	11.3	200	10400	6900	3500	
SVE-37	12/6/2013	0850	-3.30	NM	37.14	15.5	OVR	7.6	11.6	205	11600	7350	4250	
SVE-37	12/18/2013	1226	-6.60	NM	37.08	13.7	OVR	7.8	11.3	288	12780	6380	6400	
SVE-38	10/22/2013	1050	NM	NM		OVR	OVR	5.5	0.7	64.15	1,000,000	1,000,000	0.0	
SVE-38	11/7/2013	1017	-4.82	NM		OVR	OVR	5.8	1.2	58.5	1000000	455000	545000	
SVE-38	11/8/2013	1125	-5.77	NM		OVR	OVR	5.6	1.4	65.9	849000	280000	569000	
SVE-38	11/14/2013	1035	-6.14	NM	33.32	OVR	OVR	5.4	3.9	92.3	370000	167000	203000	
SVE-38	11/21/2013	1012	-7.65	NM	33.33	OVR	OVR	5.4	5.5	118	287000	141000	146000	
SVE-38	11/27/2013	1239	-4.90	NM		OVR	OVR	4.3	5.6	116	225000	129000	96000	
SVE-38	12/6/2013	0835	-3.70	NM	33.33	OVR	OVR	6.6	5.6	117	281000	144000	137000	
SVE-38	12/18/2013	1141	-5.90	NM	33.32	OVR	OVR	6.9	5.3	150	276000	161000	115000	
SVE-39	10/22/2013	1050	NM	NM		OVR	OVR	4.0	2.5	65.95	1,000,000	740,000	260000	
SVE-39	11/5/2013	1130	-5.37	NM		OVR	OVR	6.7	0.5	73.56	1000000	363000	637000	
SVE-39	11/6/2013	1340	-6.08	NM		OVR	OVR	7.3	0.7	84.5	486000	248000	238000	
SVE-39	11/7/2013	1045	-5.50	NM		OVR	OVR	7.4	0.8	84.9	460000	210000	250000	
SVE-39	11/14/2013	1000	-5.94	NM		OVR	OVR	8.0	0.6	133	102000	61800	40200	
SVE-39	11/21/2013	1546	-7.37	NM	32.98	OVR	OVR	8.1	2.4	165	67700	49100	18600	
SVE-39	11/27/2013	1341	-4.86	NM	33.03	OVR	OVR	8.1	2.6	148	54400	35000	19400	
SVE-39	12/6/2013	0845	-3.34	NM	32.99	88.7	OVR	8.7	3.0	138	42900	26700	16200	
SVE-39	12/20/2013	1237	-4.90	NM	33.03	OVR	OVR	8.9	3.5	234	62400	47000	15400	
SVE-40	10/22/2013	1248	NM	NM		OVR	OVR	7.8	0.8	87.97	325,000	150,000	175000	
SVE-40	10/29/2013	1330	-6.14	NM		OVR	OVR	8.1	0.6	91.31	341000	158000	183000	
SVE-40	10/30/2013	1210	-6.26	NM		OVR	OVR	8.0	0.8	72.93	298000	153000	145000	
SVE-40	10/31/2013	1422	-6.12	NM		OVR	OVR	8.2	0.9	86.0	285000	150000	135000	
SVE-40	11/7/2013	1028	-5.51	NM		OVR	OVR	8.6	1.1	110	98100	58900	39200	
SVE-40	11/14/2013	1012	-5.88	NM		90.2	OVR	7.7	2.0	112	50200	29300	20900	
SVE-40	11/21/2013	1602	-7.28	NM	33.60	65.3	OVR	6.8	4.5	112	38540	28320	10220	
SVE-40	11/27/2013	1353	-4.78	NM	33.59	44.6	OVR	6.5	5.4	104	31300	21200	10100	Vac initially entered as -7.78. Bag checked and verified to be -4.78.
SVE-40	12/6/2013	0900	-3.46	NM	33.43	42.6	OVR	7.0	6.8	103	27700	17700	10000	
SVE-40	12/20/2013	1254	-4.70	NM	33.31	50.3	OVR	7.2	7.9	173	35700	22000	13700	
SVE-41	10/22/2013	1338	NM	NM		8.8	OVR	9.6	0.5	91.85	18,700	14,400	4300	
SVE-41	10/24/2013	1408	-0.15	NM		6.8	OVR	9.8	0.8	1160	18500	15500	3000	
SVE-41	10/25/2013	1230	-9.39	NM		10.7	OVR	9.8	0.7	80	19760	18300	1460	
SVE-41	10/28/2013	1140	-6.02	NM		16.4	OVR	8.5	3.5	98.5	24300	16200	8100	
SVE-41	10/31/2013	1145	-6.15	NM		13.1	OVR	7.6	4.5	67.0	19600	14940	4660	
SVE-41	11/7/2013	1010	-5.48	NM		3.5	71.0	5.8	9.8	68.7	8710	6590	2120	

SEE LAST PAGE OF TABLE FOR NOTES

TABLE 8
SVE SYSTEM MONTHLY MONITORING - SVE SAMPLING DATA

Sample ID	Date	Initial Reading Time (24-Hour)	Vacuum/Pressure	Air Flow	Groundwater	Fixed Gases				Soil Vapor Concentrations				Comments
			Initial Reading (Inches of H_2O)	Pitot Tube Pressure (Inches of H_20)	Depth to Water (feet)	CH4 (%)	LEL (%)	CO_2 (%)	O_2 (%)	PID (ppmv)	THC (ppmv)	CH4 (ppmv)	PHC (ppmv)	
SVE-41	11/14/2013	1027	-5.86	NM		1.7	35.0	5.1	10.9	51.5	5800	4000	1800	
SVE-41	11/21/2013	1621	-7.30	NM	27.13	1.1	21.0	4.4	13.4	50.0	3910	3440	470	
SVE-41	11/27/2013	1404	-4.78	NM	27.43	0.6	13.0	4.6	12.1	23.1	2570	2040	530	
SVE-41	12/6/2013	0915	-3.51	NM	NE	0.3	7.0	4.4	13.3	20.1	1750	1540	210	
SVE-41	12/20/2013	1316	-4.75	NM	27.64	0.4	9.0	4.3	13.6	26.0	1340	1056	284	

Notes:
1) NM = Not Measured; NA = Not Applicable; NE = Not Encountered; PID = Photo Ionization Detector; THC = Total Hydrocarbon Concentration; PHC = Petroleum Hydrocarbon Concentration; OVR = Over-range; ppmv = Parts Per Million By Volume.

SEE LAST PAGE OF TABLE FOR NOTES

TABLE 9
SVE SYSTEM MONTHLY MONITORING - VMP SAMPLING DATA

Sample ID	Date	Initial Reading Time (24-Hour)	Vacuum/Pressure		Fixed Gases				Soil Vapor Concentrations				Comments
			Initial Reading (Inches of H_2O)	Stabilized Reading (Inches of H_2O)	CH4 (%)	LEL (%)	CO_2 (%)	O_2 (%)	PID (ppmv)	THC (ppmv)	CH4 (ppmv)	PHC (ppmv)	
VMP-01-5	2/15/2012	1641	0.05	0.08	0.0	0.0	3.7	12.4	25.1	64.5	6.7	57.8	
VMP-01-5	2/16/2012	1433	0.06	0.06	0.0	0.0	2.1	20.0	23.7	72.5	23.5	49.0	
VMP-01-5	2/17/2012	1327	0.06	0.07	0.0	0.0	3.2	5.4	7.0	28.2	18.1	10.1	
VMP-01-5	2/22/2012	804	0.04	0.00	42.1	OVR	11.4	1.0	154	22470	7870	14600	
VMP-01-5	2/29/2012	846	-1.11	- 0.24	12.0	OVR	5.0	16.2	186	5430	214	5216	
VMP-01-5	3/21/2012	1356	0.03	0.08	0.0	0.0	1.2	19.0	4.0	3.9	0.0	3.9	
VMP-01-5	4/18/2012	829	-0.14	-0.03	0.0	0.0	1.9	19.5	2.4	1.5	0.0	1.5	
VMP-01-5	5/16/2012	834	-0.09	-0.07	0.0	0.0	2.1	18.9	1.0	6.1	4.4	1.7	
VMP-01-5	6/20/2012	1353	0.07	0.09	0.0	0.0	2.2	18.6	1.0	9.6	5.6	4.0	
VMP-01-5	7/18/2012	1348	0.04	0.05	0.0	0.0	1.4	18.8	0.8	23.6	11.0	12.6	
VMP-01-5	8/15/2012	1404	0.00	0.03	0.0	0.0	1.4	17.7	0.7	7.0	0.0	7.0	
VMP-01-5	9/19/2012	837	-0.04	-0.08	0.0	0.0	0.6	20.4	0.6	4.6	0.0	4.6	
VMP-01-5	10/17/2012	810	-0.09	-0.05	0.0	0.0	1.7	19.5	1.3	48.2	31.8	16.4	
VMP-01-5	11/20/2012	1432	-0.03	-0.02	0.0	0.0	0.5	20.3	0.4	5.4	2.7	2.7	
VMP-01-5	12/19/2012	830	-0.54	-0.06	0.0	0.0	0.5	20.5	0.5	3.8	0.0	3.8	
VMP-01-5	1/16/2013	1345	0.02	- 0.04	OVR	OVR	3.6	12.6	92.5	120000	64200	55800	Resampled and confirmed.
VMP-01-5	2/26/2013	900	0.06	- 0.09	65.0	OVR	4.1	13.0	75.7	49200	33000	16200	
VMP-01-5	3/21/2013	1256	-0.01	0.04	0.0	0.0	0.2	18.6	0.9	1.9	0.0	1.9	VMP reinstalled on 3/6/13.
VMP-01-5	4/24/2013	840	-0.50	-0.36	0.0	0.0	0.7	17.2	0.4	3.0	0.0	3.0	
VMP-01-5	5/23/2013	810	-0.37	0.42	0.0	0.0	1.7	14.6	0.7	1.7	0.0	1.7	
VMP-01-5	6/26/2013	1107	0.11	0.00	0.0	0.0	3.4	13.9	0.5	4.6	0.0	4.6	
VMP-01-5	7/25/2013	1239	-0.09	- 0.05	0.0	0.0	4.3	15.1	0.6	8.0	6.6	1.4	
VMP-01-5	8/29/2013	0913	-0.16	- 0.13	0.0	0.0	2.6	18.4	0.5	8.4	6.8	1.6	
VMP-01-5	9/26/2013	0918	-0.30	- 0.28	0.0	0.0	1.7	19.3	0.3	3.6	0.0	3.6	
VMP-01-5	10/24/2013	0840	-0.55	- 0.47	0.0	0.0	1.5	19.6	0.3	0.3	0.0	0.3	
VMP-01-5	11/21/2013	0810	-0.56	- 0.67	0.0	0.0	0.8	20.5	0.6	1.7	0.0	1.7	
VMP-01-5	12/19/2013	0956	-0.45	- 0.25	0.0	0.0	0.0	20.8	0.4	3.0	0.0	3.0	
VMP-01-8.5	2/15/2012	1642	-0.04	0.10	0.0	0.0	9.5	3.3	26.5	183	126	57.4	
VMP-01-8.5	2/16/2012	1434	4.70	0.08	0.0	0.0	0.2	20.9	15.1	53.8	32.9	20.9	
VMP-01-8.5	2/17/2012	1327	0.11	0.09	0.0	0.0	9.4	1.7	8.6	53.8	35.2	18.6	
VMP-01-8.5	2/22/2012	807	0.04	0.00	35.6	OVR	11.4	1.6	152	19860	6520	13340	
VMP-01-8.5	2/29/2012	847	-1.03	- 0.26	14.6	OVR	6.9	15.0	189	4460	139	4321	
VMP-01-8.5	3/21/2012	1357	0.04	0.10	0.0	0.0	4.3	9.6	4.5	0.0	0.0	0.0	
VMP-01-8.5	4/18/2012	830	-0.08	-0.03	0.0	0.0	2.5	19.2	3.4	2.1	0.0	2.1	

SEE LAST PAGE OF TABLE FOR NOTES

TABLE 9
SVE SYSTEM MONTHLY MONITORING - VMP SAMPLING DATA

Sample ID	Date	Initial Reading Time (24-Hour)	Vacuum/Pressure		Fixed Gases				Soil Vapor Concentrations				Comments
			Initial Reading (Inches of H_2O)	Stabilized Reading (Inches of H_2O)	CH4 (%)	LEL (%)	CO_2 (%)	O_2 (%)	PID (ppmv)	THC (ppmv)	CH4 (ppmv)	PHC (ppmv)	
VMP-01-8.5	5/16/2012	839	-0.10	-0.12	0.0	0.0	2.2	19.0	1.1	3.9	0.0	3.9	
VMP-01-8.5	6/20/2012	1354	0.06	0.04	0.0	0.0	5.9	10.9	2.0	1.8	0.0	1.8	
VMP-01-8.5	7/18/2012	1352	0.04	0.07	0.0	0.0	4.2	14.2	2.3	42.1	30.7	11.4	
VMP-01-8.5	8/15/2012	1419	0.01	-0.04	0.0	0.0	5.0	13.9	1.3	4.9	0.0	4.9	
VMP-01-8.5	9/19/2012	838	-0.68	-0.76	0.0	0.0	0.8	20.0	0.9	3.0	0.0	3.0	
VMP-01-8.5	10/17/2012	811	-0.10	0.28	0.0	0.0	3.1	17.1	0.7	3.4	0.0	3.4	
VMP-01-8.5	11/20/2012	1434	-0.02	-0.01	0.0	0.0	1.1	19.4	0.6	3.5	0.0	3.5	
VMP-01-8.5	12/19/2012	835	-0.04	-0.60	0.0	0.0	0.7	20.1	0.8	3.3	0.0	3.3	
VMP-01-8.5	1/16/2013	1350	0.06	- 0.05	1.5	31.0	1.7	19.1	59.1	4200	1800	2400	Resampled and confirmed.
VMP-01-8.5	2/25/2013	900	0.06	- 0.14	0.4	9.0	4.0	14.9	27.3	1100	579	521	
VMP-01-8.5	3/21/2013	1300	-0.02	0.07	0.0	0.0	2.1	18.6	0.5	1.2	0.0	1.2	VMP reinstalled on 3/6/13.
VMP-01-8.5	4/24/2013	845	-0.52	-0.38	0.0	0.0	2.5	17.4	0.6	3.9	0.0	3.9	
VMP-01-8.5	5/23/2013	811	-0.41	-0.43	0.0	0.0	3.0	16.6	0.3	0.7	0.0	0.7	
VMP-01-8.5	6/26/2013	1111	-0.07	-0.28	0.0	0.0	3.6	15.0	0.6	20.6	20.6	0.0	
VMP-01-8.5	7/25/2013	1243	-0.09	- 0.05	0.0	0.0	3.5	15.5	0.5	0.5	0.0	0.5	
VMP-01-8.5	8/29/2013	0919	-0.17	- 0.15	0.0	0.0	3.2	17.8	0.5	1.1	0.0	1.1	
VMP-01-8.5	9/26/2013	0923	-0.34	- 0.31	0.0	0.0	2.3	18.9	0.4	1.4	0.0	1.4	
VMP-01-8.5	10/24/2013	0844	-0.56	- 0.43	0.0	0.0	1.5	19.8	0.4	0.8	0.0	0.8	
VMP-01-8.5	11/21/2013	0814	-0.56	- 0.70	0.0	0.0	0.5	20.7	0.3	1.0	0.0	1.0	
VMP-01-8.5	12/19/2013	1000	-0.54	- 0.31	0.0	0.0	0.3	20.7	0.4	0.7	0.0	0.7	
VMP-01-23.5	2/15/2012	1643	0.06	0.01	OVR	OVR	9.9	1.7	68.9	132000	127000	5000	
VMP-01-23.5	2/16/2012	1435	0.09	0.14	6.1	OVR	11.6	1.7	45.4	19990	13800	6190	
VMP-01-23.5	2/17/2012	1327	-0.02	0.09	OVR	OVR	10.1	1.2	76.2	161000	88990	72010	
VMP-01-23.5	2/22/2012	808	0.04	- 0.13	OVR	OVR	8.3	1.2	53.5	560000	250000	310000	
VMP-01-23.5	2/29/2012	848	-1.04	- 0.24	OVR	OVR	10.1	1.4	63.7	133000	85100	47900	
VMP-01-23.5	3/21/2012	1358	0.06	0.16	OVR	OVR	9.4	1.5	67.5	64900	46200	18700	
VMP-01-23.5	4/18/2012	831	-0.12	-0.05	OVR	OVR	10.0	1.0	64.6	128000	69100	58900	
VMP-01-23.5	5/16/2012	843	-0.21	-0.24	11.4	OVR	11.6	1.8	41.6	13800	7700	6100	
VMP-01-23.5	6/20/2012	1355	0.05	0.11	16.5	OVR	10.9	1.4	58.3	57600	38600	19000	
VMP-01-23.5	7/18/2012	1349	0.30	0.07	OVR	OVR	6.7	8.3	52.6	38500	23300	15200	
VMP-01-23.5	8/15/2012	1414	0.00	0.00	OVR	OVR	7.0	8.4	128	44900	28900	16000	
VMP-01-23.5	9/19/2012	839	-0.09	-0.09	0.0	1.0	3.1	16.9	4.2	14.3	4.9	9.4	Sample integrity compromised during screening.
VMP-01-23.5	10/17/2012	812	-0.05	-0.26	OVR	OVR	5.3	9.5	70.2	208000	124000	84000	
VMP-01-23.5	11/20/2012	1436	-0.06	-0.04	OVR	OVR	3.2	14.8	125	40300	28500	11800	

SEE LAST PAGE OF TABLE FOR NOTES

TABLE 9
SVE SYSTEM MONTHLY MONITORING - VMP SAMPLING DATA

Sample ID	Date	Initial Reading Time (24-Hour)	Vacuum/Pressure		Fixed Gases				Soil Vapor Concentrations				Comments
			Initial Reading (Inches of H_2O)	Stabilized Reading (Inches of H_2O)	CH4 (%)	LEL (%)	CO_2 (%)	O_2 (%)	PID (ppmv)	THC (ppmv)	CH4 (ppmv)	PHC (ppmv)	
VMP-01-23.5	12/19/2012	840	-0.05	-0.06	0.0	1.0	2.5	17.3	1.2	14.5	4.9	9.6	
VMP-01-23.5	1/16/2013	1355	0.05	-0.04	OVR	OVR	4.8	9.0	86.3	220000	105000	115000	Resampled and confirmed.
VMP-01-23.5	2/26/2013	905	0.07	-0.32	OVR	OVR	5.3	7.3	54.0	285000	136000	149000	
VMP-01-23.5	3/21/2013	1304	-0.36	-0.04	OVR	OVR	10.1	1.8	81.4	85700	36700	49000	VMP reinstalled on 3/6/13.
VMP-01-23.5	4/24/2013	850	-0.56	-0.42	0.0	0.0	4.3	14.6	1.4	34.5	32.7	1.8	
VMP-01-23.5	5/23/2013	812	0.00	-1.16	0.0	0.0	4.7	14.1	0.6	1.4	0.0	1.4	
VMP-01-23.5	6/26/2013	1115	0.12	-0.37	OVR	OVR	7.4	1.3	75.1	413000	380000	33000	
VMP-01-23.5	7/25/2013	1247	-0.11	- 0.07	0.0	1.0	5.8	11.4	6.3	115	68.2	46.8	
VMP-01-23.5	8/29/2013	924	-0.20	- 0.17	OVR	OVR	8.1	4.0	65.3	142000	71100	70900	
VMP-01-23.5	9/26/2013	0926	-0.39	- 0.32	0.0	0.0	3.2	17.6	1.0	4.3	0.0	4.3	
VMP-01-23.5	10/24/2013	0848	-0.63	- 0.50	0.0	0.0	2.4	18.6	0.6	21.3	19.3	2.0	
VMP-01-23.5	11/21/2013	0818	-0.71	- 0.80	0.0	0.0	0.6	20.6	0.3	0.74	0.0	0.7	
VMP-01-23.5	12/19/2013	1004	-0.64	- 0.36	0.0	0.0	0.5	20.5	0.2	0.18	0.0	0.2	
VMP-01-38.5	2/15/2012	1644	0.06	NM	NM	NM	NM	NM	NM	NM	NM	NM	Screen submerged.
VMP-01-38.5	2/16/2012	1436	0.18	0.03	0.0	0.0	1.2	20.6	20.5	73.9	22.2	51.7	
VMP-01-38.5	2/17/2012	1327	-0.05	0.04	0.0	0.0	1.4	13.7	7.1	10.5	10.5	0.0	
VMP-01-38.5	2/22/2012	808	0.02	- 0.02	10.5	OVR	4.8	12.6	121	8980	2980	6000	
VMP-01-38.5	2/29/2012	849	-1.02	- 0.33	5.5	OVR	3.4	17.8	150	4625	74.3	4551	
VMP-01-38.5	3/21/2012	1359	-0.03	0.06	0.2	4.0	0.6	20.3	37.2	165	30.8	134	
VMP-01-38.5	4/18/2012	832	-0.44	0.00	0.0	0.0	1.9	19.5	3.2	2.6	0.0	2.6	
VMP-01-38.5	5/16/2012	849	-1.94	-0.23	0.0	0.0	1.4	19.6	1.9	25.8	20.5	5.3	
VMP-01-38.5	6/20/2012	1356	0.03	0.04	0.0	0.0	0.3	20.7	0.5	10.1	4.0	6.1	
VMP-01-38.5	7/18/2012	1353	0.00	0.06	0.1	3.0	1.2	18.4	7.5	436	185	251	
VMP-01-38.5	8/15/2012	1409	-1.19	-0.07	0.0	0.0	1.3	18.6	2.8	89.2	44.2	45.0	
VMP-01-38.5	9/19/2012	840	-0.07	-0.07	0.0	0.0	0.3	20.6	0.9	4.3	0.0	4.3	
VMP-01-38.5	10/17/2012	815	0.00	-0.05	68.1	OVR	0.9	19.9	72.3	35400	24400	11000	
VMP-01-38.5	11/20/2012	1438	-0.04	-0.03	0.2	4.0	0.3	20.3	17.0	375	133	242	
VMP-01-38.5	12/19/2012	845	-0.07	-0.05	0.0	0.0	0.3	20.7	2.2	16.3	0.0	16.3	
VMP-01-38.5	1/16/2013	1400	0.05	-0.04	OVR	OVR	3.1	11.5	87.8	215000	104000	111000	Resampled and confirmed.
VMP-01-38.5	2/25/2013	907	-0.10	-0.02	OVR	OVR	3.3	11.7	65.0	140000	77900	62100	
VMP-01-38.5	3/21/2013	1308	-1.11	-0.50	OVR	OVR	4.0	0.9	25.7	1000000	1000000	0.0	VMP reinstalled on 3/6/13.
VMP-01-38.5	4/24/2013	855	-0.97	-0.70	OVR	OVR	4.2	0.5	37.7	1000000	1000000	0.0	
VMP-01-38.5	5/23/2013	813	-0.67	-0.42	OVR	OVR	4.3	0.9	44.2	1000000	1000000	0.0	
VMP-01-38.5	6/26/2013	1119	0.00	-0.13	OVR	OVR	3.9	1.7	47.2	1000000	1000000	0.0	

SEE LAST PAGE OF TABLE FOR NOTES

TABLE 9
SVE SYSTEM MONTHLY MONITORING - VMP SAMPLING DATA

Sample ID	Date	Initial Reading Time (24-Hour)	Vacuum/Pressure		Fixed Gases				Soil Vapor Concentrations				Comments
			Initial Reading (Inches of H_2O)	Stabilized Reading (Inches of H_2O)	CH4 (%)	LEL (%)	CO_2 (%)	O_2 (%)	PID (ppmv)	THC (ppmv)	CH4 (ppmv)	PHC (ppmv)	
VMP-01-38.5	7/25/2013	NM	NM	NM	NM	NM	NM	NM	NM	NM	NM	NM	Screen Submerged.
VMP-01-38.5	8/29/2013	NM	NM	NM	NM	NM	NM	NM	NM	NM	NM	NM	Screen Submerged.
VMP-01-38.5	9/26/2013	NM	NM	NM	NM	NM	NM	NM	NM	NM	NM	NM	Screen Submerged.
VMP-01-38.5	10/24/2013	NM	NM	NM	NM	NM	NM	NM	NM	NM	NM	NM	Screen Submerged.
VMP-01-38.5	11/21/2013	NM	NM	NM	NM	NM	NM	NM	NM	NM	NM	NM	Screen Submerged.
VMP-01-38.5	12/19/2013	1008	-2.43	- 1.64	2.7	54	7.7	4.2	74	8170	7320	850	
VMP-02-5	2/15/2012	1705	-0.11	0.18	0.0	0.0	1.6	19.2	12.0	39.3	2.0	37.3	
VMP-02-5	2/16/2012	1524	0.18	0.17	0.0	0.0	0.5	20.9	4.0	13.3	6.3	6.9	
VMP-02-5	2/17/2012	1356	0.07	0.08	0.0	0.0	4.6	11.4	3.0	15.4	15.3	0.1	
VMP-02-5	2/22/2012	825	-0.01	- 0.01	0.0	0.0	7.6	11.2	10.5	94.0	58.0	36.0	
VMP-02-5	2/29/2012	906	-0.07	- 0.05	0.0	0.0	1.0	20.7	1.0	37.1	3.5	33.6	
VMP-02-5	3/21/2012	1416	0.05	0.06	0.0	0.0	1.1	19.2	0.6	0.0	0.0	0.0	
VMP-02-5	4/18/2012	914	-0.16	-0.09	0.0	0.0	0.1	20.8	0.3	3.0	0.0	3.0	
VMP-02-5	5/16/2012	901	-0.30	-0.30	0.0	0.0	0.1	20.8	0.2	1.7	0.0	1.7	
VMP-02-5	6/20/2012	1419	0.03	0.02	0.0	0.0	0.7	20.0	1.6	5.8	3.1	2.8	
VMP-02-5	7/18/2012	1425	0.04	-0.02	0.0	0.0	1.1	19.1	0.6	2.5	0.0	2.5	
VMP-02-5	8/15/2012	1323	-0.13	0.00	0.0	0.0	3.0	18.1	0.6	3.1	0.0	3.1	
VMP-02-5	9/19/2012	920	-0.25	-0.21	0.0	0.0	0.5	20.6	0.8	2.7	0.0	2.7	
VMP-02-5	10/17/2012	1214	-0.08	-0.07	0.0	0.0	0.2	20.7	0.3	1.7	0.0	1.7	
VMP-02-5	11/20/2012	1458	-0.19	-0.22	0.0	0.0	0.4	20.4	0.1	1.6	0.0	1.6	
VMP-02-5	12/19/2012	900	-0.26	-0.32	0.0	0.0	0.6	20.3	0.2	0.9	0.0	0.9	
VMP-02-5	1/16/2013	1410	-0.04	-0.15	0.0	0.0	0.9	19.7	0.2	1.5	0.0	1.5	
VMP-02-5	2/26/2013	920	-0.07	-0.06	0.2	5.0	2.6	15.4	4.9	1210	1110	100	
VMP-02-5	2/26/2013	1330	-0.08	NM	2.4	47.0	2.2	13.5	25.5	5500	1900	3600	Resampled tedlar and vacuum to confirm readings.
VMP-02-5	3/21/2013	1314	-0.11	-0.04	0.0	0.0	0.2	20.8	0.5	1.2	0.0	1.2	
VMP-02-5	4/24/2013	945	-0.68	-0.49	0.0	0.0	0.4	20.7	0.3	0.2	0.0	0.2	
VMP-02-5	5/23/2013	1256	-0.59	-0.52	0.0	0.0	0.5	20.6	0.4	0.3	0.0	0.3	
VMP-02-5	6/25/2013	1337	-0.09	0.00	0.0	0.0	0.5	20.2	0.3	2.3	0.0	2.3	
VMP-02-5	7/25/2013	0859	-0.19	- 0.14	0.0	0.0	0.0	20.9	0.4	1.9	0.0	1.9	
VMP-02-5	8/29/2013	1011	-0.09	- 0.11	0.0	0.0	0.1	20.8	0.5	2.0	0.0	2.0	
VMP-02-5	9/26/2013	1406	-0.14	- 0.12	0.0	0.0	0.0	20.9	0.6	2.5	0.0	2.5	
VMP-02-5	10/24/2013	0855	-0.41	- 0.35	0.0	0.0	0.0	20.7	0.5	2.3	0.0	2.3	
VMP-02-5	11/21/2013	0750	-0.43	- 1.39	0.0	0.0	0.0	20.9	0.5	2.5	0.0	2.5	
VMP-02-5	12/19/2013	1014	-0.25	- 0.14	0.0	0.0	0.0	20.9	0.4	1.4	0.0	1.4	

SEE LAST PAGE OF TABLE FOR NOTES

TABLE 9
SVE SYSTEM MONTHLY MONITORING - VMP SAMPLING DATA

Sample ID	Date	Initial Reading Time (24-Hour)	Vacuum/Pressure		Fixed Gases				Soil Vapor Concentrations				Comments
			Initial Reading (Inches of H_2O)	Stabilized Reading (Inches of H_2O)	CH4 (%)	LEL (%)	CO_2 (%)	O_2 (%)	PID (ppmv)	THC (ppmv)	CH4 (ppmv)	PHC (ppmv)	
VMP-02-8.5	2/15/2012	1706	-0.12	0.22	0.0	0.0	6.4	11.7	16.5	28.3	1.0	27.3	
VMP-02-8.5	2/16/2012	1525	0.36	0.18	0.0	0.0	2.3	18.8	4.3	13.6	3.8	9.8	
VMP-02-8.5	2/17/2012	1356	0.08	0.09	0.0	0.0	8.0	9.8	4.7	25.9	16.2	9.7	
VMP-02-8.5	2/22/2012	825	-0.05	- 0.02	0.0	0.0	0.2	20.8	1.6	10.8	5.5	5.3	
VMP-02-8.5	2/29/2012	906	-0.16	0.06	0.0	0.0	2.7	17.9	11.0	38.2	4.2	34.0	
VMP-02-8.5	3/21/2012	1417	-0.04	0.05	0.0	0.0	6.0	14.0	0.7	0.0	0.0	0.0	
VMP-02-8.5	4/18/2012	915	-0.16	-0.10	0.0	0.0	1.5	19.3	0.4	2.5	0.0	2.5	
VMP-02-8.5	5/16/2012	905	-0.32	-0.31	0.0	0.0	0.9	20.1	0.3	0.8	0.0	0.8	
VMP-02-8.5	6/20/2012	1321	0.02	0.03	0.0	0.0	4.2	16.4	0.9	2.2	0.0	2.2	
VMP-02-8.5	7/18/2012	1430	0.03	-0.02	0.0	0.0	4.7	15.5	0.8	2.3	0.0	2.3	
VMP-02-8.5	8/15/2012	1329	-0.02	0.00	0.0	0.0	5.3	16.0	0.4	1.5	0.0	1.5	
VMP-02-8.5	9/19/2012	921	-0.28	-0.25	0.0	0.0	0.7	20.3	0.5	4.0	0.0	4.0	
VMP-02-8.5	10/17/2012	1216	-0.10	-0.09	0.0	0.0	0.5	20.4	0.6	1.4	0.0	1.4	
VMP-02-8.5	11/20/2012	1500	-0.21	-0.23	0.0	0.0	1.0	19.9	0.2	0.3	0.0	0.3	
VMP-02-8.5	12/19/2012	905	-0.27	-0.34	0.0	0.0	1.6	19.5	0.2	0.3	0.0	0.3	
VMP-02-8.5	1/16/2013	1415	-0.02	-0.16	0.0	0.0	2.5	19.0	0.1	1.7	0.0	1.7	
VMP-02-8.5	2/26/2013	920	-0.07	-0.05	0.0	1.0	2.8	16.6	2.1	350	302	48.0	
VMP-02-8.5	2/26/2013	1330	-0.08	NM	0.1	2.0	2.6	16.6	5.9	670	555	115	Resampled tedlar and vacuum to confirm readings.
VMP-02-8.5	3/21/2013	1318	-0.12	-0.04	0.0	0.0	1.0	20.3	0.2	0.3	0.0	0.3	
VMP-02-8.5	4/24/2013	950	-0.69	-0.50	0.0	0.0	0.8	20.1	0.3	0.4	0.0	0.4	
VMP-02-8.5	5/23/2013	1257	-0.61	-0.53	0.0	0.0	1.1	20.0	0.3	0.3	0.0	0.3	
VMP-02-8.5	6/25/2013	1338	-0.12	-0.01	0.0	0.0	0.9	19.7	0.5	1.6	0.0	1.6	
VMP-02-8.5	7/25/2013	0903	-0.26	- 0.19	0.0	0.0	0.2	20.7	0.5	2.1	0.0	2.1	
VMP-02-8.5	8/29/2013	1016	-0.18	- 0.20	0.0	0.0	0.2	20.7	0.5	2.1	0.0	2.1	
VMP-02-8.5	9/26/2013	1408	-0.22	- 0.19	0.0	0.0	0.1	20.9	0.6	2.4	0.0	2.4	
VMP-02-8.5	10/24/2013	0859	-0.73	- 0.62	0.0	0.0	0.1	20.7	0.4	2.2	0.0	2.2	
VMP-02-8.5	11/21/2013	0754	-0.49	- 0.50	0.0	0.0	0.0	20.9	0.6	2.7	0.0	2.7	
VMP-02-8.5	12/19/2013	1018	-0.44	- 0.24	0.0	0.0	0.0	20.9	0.4	1.2	0.0	1.2	
VMP-02-22	2/15/2012	1707	-0.14	0.32	2.5	51.0	11.8	1.9	28.3	22000	20500	1500	
VMP-02-22	2/16/2012	1526	0.28	0.26	0.0	0.0	8.9	8.1	7.3	1000	1000	0.0	
VMP-02-22	2/17/2012	1357	0.12	0.13	0.7	15.0	10.3	4.9	20.6	6180	5600	580	
VMP-02-22	2/22/2012	826	0.00	- 0.03	1.0	20.0	11.2	3.3	29.3	11550	7490	4060	
VMP-02-22	2/29/2012	907	-0.09	0.12	0.2	4.0	9.7	6.8	18.5	1360	1360	0.0	
VMP-02-22	3/21/2012	1418	0.09	0.08	0.0	0.0	8.5	8.5	8.0	170	162	8.0	

SEE LAST PAGE OF TABLE FOR NOTES

TABLE 9
SVE SYSTEM MONTHLY MONITORING - VMP SAMPLING DATA

Sample ID	Date	Initial Reading Time (24-Hour)	Vacuum/Pressure		Fixed Gases				Soil Vapor Concentrations				Comments
			Initial Reading (Inches of H_2O)	Stabilized Reading (Inches of H_2O)	CH4 (%)	LEL (%)	CO_2 (%)	O_2 (%)	PID (ppmv)	THC (ppmv)	CH4 (ppmv)	PHC (ppmv)	
VMP-02-22	4/18/2012	916	-0.22	-0.13	0.0	0.0	6.3	13.5	0.5	3.0	0.0	3.0	
VMP-02-22	5/16/2012	909	-0.42	-0.41	0.0	0.0	5.8	15.1	0.3	0.4	0.0	0.4	
VMP-02-22	6/20/2012	1421	0.05	0.03	0.0	0.0	5.4	14.6	1.6	4.7	0.0	4.7	
VMP-02-22	7/18/2012	1425	0.03	-0.03	0.0	0.0	5.1	14.5	0.7	2.5	0.0	2.5	
VMP-02-22	8/15/2012	1330	-0.04	0.00	0.0	0.0	4.1	17.1	0.4	2.5	0.0	2.5	
VMP-02-22	9/19/2012	922	-0.47	-0.40	0.0	0.0	4.0	17.6	0.6	1.8	0.0	1.8	
VMP-02-22	10/17/2012	1217	-0.23	-0.16	0.0	0.0	3.2	17.5	0.6	1.2	0.0	1.2	
VMP-02-22	11/20/2012	1502	-0.29	-0.32	0.0	0.0	3.5	17.4	0.3	1.0	0.0	1.0	
VMP-02-22	12/19/2012	910	-0.34	-0.44	0.0	0.0	3.2	17.9	0.3	0.5	0.0	0.5	
VMP-02-22	1/16/2013	1420	-0.03	-0.22	0.0	0.0	3.7	16.3	0.3	19.3	14.8	4.5	
VMP-02-22	2/26/2013	925	0.10	-0.08	0.0	0.0	4.0	14.6	3.6	195	150	45.0	
VMP-02-22	2/26/2013	1330	0.12	NM	0.1	3.0	4.2	14.2	4.2	960	787	173	Resampled tedlar and vacuum to confirm readings.
VMP-02-22	3/21/2013	1322	-0.15	-0.05	0.0	0.0	1.7	19.7	0.4	0.8	0.0	0.8	
VMP-02-22	4/24/2013	955	-0.88	-0.63	0.0	0.0	1.7	19.7	0.3	0.5	0.0	0.5	
VMP-02-22	5/23/2013	1258	-0.79	-0.72	0.0	0.0	1.8	19.1	0.3	0.3	0.0	0.3	
VMP-02-22	6/25/2013	1339	-0.16	-0.01	0.0	0.0	2.2	17.6	0.6	0.3	0.0	0.3	
VMP-02-22	7/25/2013	0907	-0.46	- 0.33	0.0	0.0	1.3	18.9	0.4	1.1	0.0	1.1	
VMP-02-22	8/29/2013	1020	-0.43	- 0.40	0.0	0.0	1.5	19.2	0.5	1.9	0.0	1.9	
VMP-02-22	9/26/2013	1411	-0.48	- 0.46	0.0	0.0	1.6	19.7	0.7	2.3	0.0	2.3	
VMP-02-22	10/24/2013	0903	-1.86	- 1.62	0.0	0.0	1.2	19.9	0.4	1.7	0.0	1.7	
VMP-02-22	11/21/2013	0758	-1.33	- 1.32	0.0	0.0	0.6	20.6	0.5	2.1	0.0	2.1	
VMP-02-22	12/19/2013	1022	-1.11	- 0.67	0.0	0.0	0.5	20.6	0.2	0.8	0.0	0.8	
VMP-02-42	2/15/2012	1708	0.37	NM	NM	NM	NM	NM	NM	NM	NM	NM	Screen submerged.
VMP-02-42	2/16/2012	1527	5.84	NM	NM	NM	NM	NM	NM	NM	NM	NM	Screen submerged.
VMP-02-42	2/17/2012	1357	0.09	NM	NM	NM	NM	NM	NM	NM	NM	NM	Screen submerged.
VMP-02-42	2/22/2012	826	-0.05	NM	NM	NM	NM	NM	NM	NM	NM	NM	Screen submerged.
VMP-02-42	2/29/2012	909	0.95	NM	NM	NM	NM	NM	NM	NM	NM	NM	Screen submerged.
VMP-02-42	3/21/2012	NA	NM	NM	NM	NM	NM	NM	NM	NM	NM	NM	Screen submerged.
VMP-02-42	4/18/2012	917	-3.02	NM	NM	NM	NM	NM	NM	NM	NM	NM	Screen submerged.
VMP-02-42	5/16/2012	914	-0.24	NM	NM	NM	NM	NM	NM	NM	NM	NM	Screen submerged.
VMP-02-42	6/20/2012	1422	11.50	NM	NM	NM	NM	NM	NM	NM	NM	NM	Screen submerged.
VMP-02-42	7/18/2012	1430	-0.52	-0.07	NM	NM	NM	NM	NM	NM	NM	NM	Screen submerged.
VMP-02-42	8/15/2012	1331	0.00	0.00	NM	NM	NM	NM	NM	NM	NM	NM	Screen submerged.
VMP-02-42	9/19/2012	923	12.19	-0.40	OVR	OVR	4.3	1.6	30.9	1000000	944000	56000	

SEE LAST PAGE OF TABLE FOR NOTES

TABLE 9
SVE SYSTEM MONTHLY MONITORING - VMP SAMPLING DATA

Sample ID	Date	Initial Reading Time (24-Hour)	Vacuum/Pressure		Fixed Gases				Soil Vapor Concentrations				Comments
			Initial Reading (Inches of H_2O)	Stabilized Reading (Inches of H_2O)	CH4 (%)	LEL (%)	CO_2 (%)	O_2 (%)	PID (ppmv)	THC (ppmv)	CH4 (ppmv)	PHC (ppmv)	
VMP-02-42	10/17/2012	1214	2.57	0.16	NM	NM	NM	NM	NM	NM	NM	NM	Screen submerged.
VMP-02-42	11/20/2012	1457	-0.27	NM	NM	NM	NM	NM	NM	NM	NM	NM	Screen submerged.
VMP-02-42	12/19/2012	915	-1.71	-0.54	OVR	OVR	4.2	3.6	52.7	1000000	575000	425000	
VMP-02-42	1/16/2013	1425	0.30	-0.02	OVR	OVR	5.2	0.9	40.3	1000000	1000000	0.0	
VMP-02-42	2/26/2013	925	0.41	0.26	OVR	OVR	5.6	2.0	30.3	548000	320000	228000	
VMP-02-42	3/21/2013	1326	0.11	0.30	OVR	OVR	6.4	0.9	28.8	1000000	680000	320000	
VMP-02-42	4/24/2013	1000	-1.27	-0.90	OVR	OVR	5.9	2.5	43.8	767000	450000	317000	
VMP-02-42	5/23/2013	1259	-1.08	-0.99	OVR	OVR	6.2	1.8	43.2	423000	213000	210000	
VMP-02-42	6/25/2013	NM	NM	NM	NM	NM	NM	NM	NM	NM	NM	NM	Screen Submerged.
VMP-02-42	7/25/2013	NM	NM	NM	NM	NM	NM	NM	NM	NM	NM	NM	Screen Submerged.
VMP-02-42	8/29/2013	NM	NM	NM	NM	NM	NM	NM	NM	NM	NM	NM	Screen Submerged.
VMP-02-42	9/26/2013	NM	NM	NM	NM	NM	NM	NM	NM	NM	NM	NM	Screen Submerged.
VMP-02-42	10/24/2013	NM	NM	NM	NM	NM	NM	NM	NM	NM	NM	NM	Screen Submerged
VMP-02-42	11/21/2013	NM	NM	NM	NM	NM	NM	NM	NM	NM	NM	NM	Screen Submerged.
VMP-02-42	12/19/2013	NM	NM	NM	NM	NM	NM	NM	NM	NM	NM	NM	Screen Submerged.
VMP-03-5	2/15/2012	1555	-0.28	-0.27	0.0	0.0	1.1	19.9	0.3	2.5	0.0	2.5	
VMP-03-5	2/16/2012	1617	-0.39	-0.36	0.0	0.0	1.1	20.6	0.3	5.5	5.5	0.0	
VMP-03-5	2/17/2012	936	-0.35	-0.30	0.0	0.0	1.2	20.3	0.3	1.2	0.0	1.2	
VMP-03-5	2/20/2012	949	-0.35	-0.35	0.0	0.0	1.0	20.3	0.3	2.0	0.0	2.0	
VMP-03-5	2/21/2012	853	-0.50	-0.45	0.0	0.0	0.9	20.5	0.3	2.1	0.0	2.1	
VMP-03-5	2/22/2012	924	-0.79	- 0.20	0.0	0.0	1.0	20.7	0.1	0.0	0.0	0.0	
VMP-03-5	2/29/2012	920	-0.17	- 0.23	0.0	0.0	0.9	20.1	0.2	0.0	0.0	0.0	
VMP-03-5	3/21/2012	1513	-0.03	- 0.26	0.0	0.0	1.1	18.7	0.4	0.0	0.0	0.0	
VMP-03-5	4/18/2012	1404	-0.14	-0.11	0.0	0.0	1.1	18.6	1.5	5.7	0.0	5.7	
VMP-03-5	5/16/2012	954	-0.19	-0.19	0.0	0.0	1.1	20.0	0.2	0.9	0.0	0.9	
VMP-03-5	6/20/2012	1511	-0.13	-0.12	0.0	0.0	3.3	18.0	1.1	6.1	0.1	6.0	
VMP-03-5	7/18/2012	1448	-0.03	-0.02	0.0	0.0	0.2	20.5	0.6	7.3	5.2	2.1	
VMP-03-5	8/15/2012	1416	0.00	0.00	0.0	0.0	0.2	20.7	0.6	4.7	0.0	4.7	
VMP-03-5	9/19/2012	1023	-0.28	-0.25	0.0	0.0	0.9	20.2	0.7	5.5	0.0	5.5	
VMP-03-5	10/17/2012	1235	-0.31	-0.10	0.0	0.0	0.3	20.4	0.7	1.9	0.0	1.9	
VMP-03-5	11/20/2012	1405	-0.14	-0.15	0.0	0.0	0.2	20.7	0.2	2.4	0.0	2.4	
VMP-03-5	12/19/2012	1100	-0.14	-0.10	0.0	0.0	0.1	20.7	0.1	1.1	0.0	1.1	
VMP-03-5	1/16/2013	1455	-0.09	-0.11	0.0	0.0	0.1	20.8	0.1	2.8	0.0	2.8	
VMP-03-5	2/26/2013	950	-0.30	-0.22	0.0	0.0	0.2	20.6	0.1	1.9	0.0	1.9	

SEE LAST PAGE OF TABLE FOR NOTES

TABLE 9
SVE SYSTEM MONTHLY MONITORING - VMP SAMPLING DATA

Sample ID	Date	Initial Reading Time (24-Hour)	Vacuum/Pressure		Fixed Gases				Soil Vapor Concentrations				Comments
			Initial Reading (Inches of H_2O)	Stabilized Reading (Inches of H_2O)	CH4 (%)	LEL (%)	CO_2 (%)	O_2 (%)	PID (ppmv)	THC (ppmv)	CH4 (ppmv)	PHC (ppmv)	
VMP-03-5	3/21/2013	1035	0.00	-0.83	0.0	0.0	0.0	20.9	0.1	1.5	0.0	1.5	
VMP-03-5	4/24/2013	1100	-0.90	-0.82	0.0	0.0	0.5	20.3	0.3	0.2	0.0	0.2	
VMP-03-5	5/23/2013	NM	NM	NM	NM	NM	NM	NM	NM	NM	NM	NM	VMP not sampled due to pending re-install.
VMP-03-5	6/25/2013	1105	0.00	-0.03	0.0	0.0	0.5	15.7	0.4	1.9	0.0	1.9	
VMP-03-5	7/25/2013	0922	-2.20	- 0.05	0.0	0.0	1.0	12.0	0.7	2.3	0.0	2.3	
VMP-03-5	8/29/2013	1315	-0.11	0.00	0.0	0.0	1.5	18.7	0.9	3.0	0.0	3.0	
VMP-03-5	9/26/2013	1457	-0.50	- 0.19	0.0	0.0	1.5	19.7	0.5	1.7	0.0	1.7	
VMP-03-5	10/24/2013	0945	-0.53	- 0.34	0.0	0.0	0.8	20.1	0.5	1.6	0.0	1.6	
VMP-03-5	11/20/2013	1500	-0.46	- 0.32	0.0	0.0	0.6	18.6	0.2	2.1	0.0	2.1	
VMP-03-5	12/19/2013	1104	-0.55	- 0.43	0.0	0.0	0.3	20.5	0.4	1.2	0.0	1.2	
VMP-03-10	2/15/2012	1553	-0.30	-0.25	0.0	0.0	1.8	17.7	0.3	6.3	0.8	5.5	
VMP-03-10	2/16/2012	1618	-0.45	-0.41	0.0	0.0	1.4	19.4	1.9	9.2	5.7	3.5	
VMP-03-10	2/17/2012	937	-0.52	-0.34	0.0	0.0	1.3	19.6	1.0	4.3	0.0	4.3	
VMP-03-10	2/20/2012	950	-0.48	-0.42	0.0	0.0	1.0	19.9	0.8	3.2	0.0	3.2	
VMP-03-10	2/21/2012	855	-0.62	-0.59	0.0	0.0	0.8	20.2	0.7	2.5	0.0	2.5	
VMP-03-10	2/22/2012	924	-0.24	- 0.26	0.0	0.0	0.8	20.4	0.4	2.5	0.0	2.5	
VMP-03-10	2/29/2012	921	0.00	-0.32	0.0	0.0	1.0	19.2	0.1	4.9	0.0	4.9	
VMP-03-10	3/21/2012	1516	-0.05	- 0.19	0.0	0.0	0.9	18.3	0.8	0.0	0.0	0.0	
VMP-03-10	4/18/2012	1405	-0.15	-0.12	0.0	0.0	1.6	18.4	0.9	4.9	0.0	4.9	
VMP-03-10	5/16/2012	1006	-0.24	-0.28	0.0	0.0	2.0	18.7	0.3	0.5	0.0	0.5	
VMP-03-10	6/20/2012	1512	-0.30	-0.30	0.0	0.0	0.3	20.8	1.5	10.6	4.3	6.4	
VMP-03-10	7/18/2012	1452	-0.10	-0.08	0.0	0.0	1.8	19.0	1.0	4.3	0.0	4.3	
VMP-03-10	8/15/2012	1417	0.00	-0.10	0.0	0.0	1.4	19.6	0.5	2.8	0.0	2.8	
VMP-03-10	9/19/2012	1024	-0.33	-0.22	0.0	0.0	0.7	20.3	1.0	4.2	0.0	4.2	
VMP-03-10	10/17/2012	1236	-0.18	-0.19	0.0	0.0	0.5	20.0	0.7	1.3	0.0	1.3	
VMP-03-10	11/20/2012	1417	-0.20	-0.21	0.0	0.0	0.5	20.4	0.2	2.0	0.0	2.0	
VMP-03-10	12/19/2012	1115	-0.17	-0.11	0.0	0.0	0.5	20.4	0.2	0.5	0.0	0.5	
VMP-03-10	1/16/2013	1510	-0.15	-0.17	0.0	0.0	0.5	20.4	0.1	1.8	0.0	1.8	
VMP-03-10	2/26/2013	955	-0.31	-0.37	0.0	0.0	0.7	20.2	0.2	0.4	0.0	0.4	
VMP-03-10	3/21/2013	1039	-0.63	-0.56	0.0	0.0	0.3	20.7	0.4	1.2	0.0	1.2	
VMP-03-10	4/24/2013	1105	-0.94	-0.88	0.0	0.0	0.8	19.5	0.3	0.3	0.0	0.3	
VMP-03-10	5/23/2013	NM	NM	NM	NM	NM	NM	NM	NM	NM	NM	NM	VMP not sampled due to pending re-install.
VMP-03-10	6/25/2013	1103	-0.84	-0.67	0.0	0.0	1.2	18.7	0.3	1.1	0.0	1.1	
VMP-03-10	7/25/2013	0928	-0.59	- 0.68	0.0	0.0	1.8	18.7	0.8	0.9	0.0	0.9	

SEE LAST PAGE OF TABLE FOR NOTES

TABLE 9
SVE SYSTEM MONTHLY MONITORING - VMP SAMPLING DATA

Sample ID	Date	Initial Reading Time (24-Hour)	Vacuum/Pressure		Fixed Gases				Soil Vapor Concentrations				Comments
			Initial Reading (Inches of H_2O)	Stabilized Reading (Inches of H_2O)	CH4 (%)	LEL (%)	CO_2 (%)	O_2 (%)	PID (ppmv)	THC (ppmv)	CH4 (ppmv)	PHC (ppmv)	
VMP-03-10	8/29/2013	1319	-0.14	- 0.37	0.0	0.0	1.0	19.0	1.0	1.8	0.0	1.8	
VMP-03-10	9/26/2013	1458	-0.89	- 0.77	0.0	0.0	0.9	20.4	0.5	1.2	0.0	1.2	
VMP-03-10	10/24/2013	0949	-0.97	- 0.87	0.0	0.0	0.5	20.3	0.5	1.8	0.0	1.8	
VMP-03-10	11/20/2013	1505	-1.36	- 0.34	0.0	0.0	0.4	20.5	0.2	1.3	0.0	1.3	
VMP-03-10	12/19/2013	1108	-0.65	- 0.47	0.0	0.0	0.4	20.8	0.3	0.5	0.0	0.5	
VMP-03-22	2/15/2012	1558	-0.33	-0.30	0.0	0.0	6.3	14.3	0.8	5.5	0.6	5.0	
VMP-03-22	2/16/2012	1619	-1.14	-0.77	0.0	0.0	7.1	13.4	2.1	6.3	3.0	3.4	
VMP-03-22	2/17/2012	938	-0.43	-0.55	0.0	0.0	7.7	13.7	0.9	2.8	0.0	2.8	
VMP-03-22	2/20/2012	951	-1.22	-0.95	0.0	0.0	5.6	17.1	0.8	3.9	0.0	3.9	
VMP-03-22	2/21/2012	854	-2.27	-1.57	0.0	0.0	4.8	17.0	0.5	5.0	0.0	5.0	
VMP-03-22	2/22/2012	923	-0.22	- 0.07	0.0	0.0	5.8	16.4	0.4	2.7	0.0	2.7	
VMP-03-22	2/29/2012	922	-0.27	- 0.04	0.0	1.0	4.7	16.2	1.4	478	440	38.0	
VMP-03-22	3/21/2012	1516	-0.29	-0.20	0.0	0.0	1.6	19.7	0.4	0.0	0.0	0.0	
VMP-03-22	4/18/2012	1406	-0.15	0.00	0.0	0.0	0.0	20.9	0.2	5.1	0.0	5.1	
VMP-03-22	5/16/2012	1010	-0.35	-0.35	0.0	0.0	0.9	20.2	0.5	1.0	0.0	1.0	
VMP-03-22	6/20/2012	1513	-0.14	-0.04	0.0	0.0	0.9	20.3	1.0	5.2	2.1	3.1	
VMP-03-22	7/18/2012	1449	-0.14	-0.12	0.0	0.0	0.8	20.1	0.8	3.7	0.0	3.7	
VMP-03-22	8/15/2012	1418	-0.15	-0.14	0.0	0.0	1.3	19.7	0.8	5.6	0.0	5.6	
VMP-03-22	9/19/2012	1025	-0.44	-0.40	0.0	0.0	3.6	16.8	1.2	5.0	0.0	5.0	
VMP-03-22	10/17/2012	1236	-0.28	-0.28	0.0	0.0	3.1	17.6	0.8	1.8	0.0	1.8	
VMP-03-22	11/20/2012	1421	-0.27	-0.29	0.0	0.0	2.8	18.2	0.2	2.1	0.0	2.1	
VMP-03-22	12/19/2012	1120	-0.22	-0.12	0.0	0.0	2.8	18.3	0.2	0.3	0.0	0.3	
VMP-03-22	1/16/2013	1515	-0.19	-0.22	0.0	0.0	3.5	16.6	0.1	6.8	4.3	2.5	
VMP-03-22	2/26/2013	1005	-0.32	-0.38	0.0	0.0	6.9	12.5	0.5	16.9	16.0	0.9	
VMP-03-22	3/21/2013	1043	-0.72	-0.68	0.0	0.0	1.4	20.0	0.4	0.4	0.0	0.4	
VMP-03-22	4/24/2013	1110	-1.00	-0.97	0.0	0.0	1.6	19.2	0.3	0.4	0.0	0.4	
VMP-03-22	5/23/2013	1324	-1.05	-1.01	0.0	0.0	2.5	19.2	0.3	0.4	0.0	0.4	
VMP-03-22	6/25/2013	1104	-0.84	-0.69	0.0	0.0	2.3	18.6	0.4	0.4	0.0	0.4	
VMP-03-22	7/25/2013	0933	-0.63	- 0.76	0.0	0.0	2.8	18.2	0.7	0.4	0.0	0.4	
VMP-03-22	8/29/2013	1323	-0.48	- 0.43	0.0	0.0	2.1	18.9	0.8	0.5	0.0	0.5	
VMP-03-22	9/26/2013	1459	-0.96	- 0.92	0.0	0.0	2.3	19.3	0.5	0.9	0.0	0.9	
VMP-03-22	10/24/2013	0953	-1.14	- 1.04	0.0	0.0	1.8	19.5	0.4	1.0	0.0	1.0	
VMP-03-22	11/20/2013	1510	-0.95	- 0.40	0.0	0.0	1.3	20.0	0.3	0.2	0.0	0.2	
VMP-03-22	12/19/2013	1112	-0.72	- 0.48	0.0	0.0	1.4	20.2	0.2	0.2	0.0	0.2	

SEE LAST PAGE OF TABLE FOR NOTES

TABLE 9
SVE SYSTEM MONTHLY MONITORING - VMP SAMPLING DATA

Sample ID	Date	Initial Reading Time (24-Hour)	Vacuum/Pressure		Fixed Gases				Soil Vapor Concentrations				Comments
			Initial Reading (Inches of H_2O)	Stabilized Reading (Inches of H_2O)	CH4 (%)	LEL (%)	CO_2 (%)	O_2 (%)	PID (ppmv)	THC (ppmv)	CH4 (ppmv)	PHC (ppmv)	
VMP-03-31.5	2/15/2012	1559	-0.40	-0.34	OVR	OVR	6.4	1.7	91.0	1000000	860000	140000	
VMP-03-31.5	2/16/2012	1620	-0.57	-0.41	OVR	OVR	6.4	4.2	107	889000	231000	658000	
VMP-03-31.5	2/17/2012	939	-1.29	-0.35	OVR	OVR	6.5	2.1	103	970000	517000	453000	
VMP-03-31.5	2/20/2012	952	-0.50	-0.34	OVR	OVR	5.9	4.6	105	948000	279000	669000	
VMP-03-31.5	2/21/2012	856	-0.48	-0.48	OVR	OVR	2.4	14.6	155	432000	88520	343480	
VMP-03-31.5	2/22/2012	924	-0.20	- 0.25	OVR	OVR	4.4	7.3	109	930000	302000	628000	
VMP-03-31.5	2/29/2012	923	-0.62	- 0.80	OVR	OVR	5.5	4.8	107	835000	213000	622000	
VMP-03-31.5	3/21/2012	1515	-0.05	-0.15	OVR	OVR	7.2	1.7	99.0	1000000	256000	744000	
VMP-03-31.5	4/18/2012	1407	-0.20	-0.08	OVR	OVR	6.2	1.4	115	1000000	238000	762000	
VMP-03-31.5	5/16/2012	1001	-1.19	-1.16	OVR	OVR	4.2	9.7	175	133000	65900	67100	
VMP-03-31.5	6/20/2012	1514	-0.27	-0.26	OVR	OVR	4.6	5.4	175	100000	40000	60000	
VMP-03-31.5	7/18/2012	1450	-0.41	-0.37	OVR	OVR	5.9	5.5	110	129000	40000	89000	
VMP-03-31.5	8/15/2012	1419	-0.48	-0.39	OVR	OVR	9.0	1.5	197	45600	26800	18800	
VMP-03-31.5	9/19/2012	1026	-1.45	-1.27	OVR	OVR	8.7	3.4	243	38300	17100	21200	
VMP-03-31.5	10/17/2012	1237	-0.94	-0.85	39.1	OVR	6.5	8.2	249	15200	10400	4800	
VMP-03-31.5	11/20/2012	1409	-0.82	-0.86	2.2	45.0	4.7	11.8	165	2800	1400	1400	
VMP-03-31.5	12/19/2012	1105	-0.90	-0.46	0.2	5.0	3.5	15.3	55.6	370	47.7	322	
VMP-03-31.5	1/16/2013	1500	-0.35	-0.56	60.0	OVR	9.6	1.8	295	32000	17900	14100	
VMP-03-31.5	2/26/2013	1000	-0.46	-0.59	OVR	OVR	10.1	0.9	190	58700	25300	33400	
VMP-03-31.5	3/21/2013	1047	-1.24	-1.50	44.0	OVR	9.5	2.7	212	23700	16000	7700	
VMP-03-31.5	4/24/2013	1115	-2.00	-2.00	35.6	OVR	8.7	4.4	329	18400	11000	7400	
VMP-03-31.5	5/23/2013	1325	-2.03	-2.44	55.4	OVR	9.8	1.3	190	35100	21000	14100	
VMP-03-31.5	6/25/2013	1136	-1.27	-1.05	30.3	OVR	6.8	5.7	252	20500	14600	5900	
VMP-03-31.5	7/25/2013	0941	-1.60	- 0.63	13.0	OVR	5.9	8.0	155	10000	6700	3300	
VMP-03-31.5	8/29/2013	1327	-0.96	- 0.48	1.3	26.0	5.5	9.7	61.3	4000	2500	1500	
VMP-03-31.5	9/26/2013	1501	-2.71	- 2.25	1.4	29.0	8.4	4.8	140	4130	3200	930	
VMP-03-31.5	10/24/2013	0957	-3.28	- 2.94	0.3	7.0	7.7	7.3	41	1150	1000	150	
VMP-03-31.5	11/20/2013	1450	-2.95	- 1.55	0.2	5.0	10.4	2.4	28	923	814	109	
VMP-03-31.5	12/19/2013	1116	-2.18	- 1.52	0.0	0.0	7.3	9.5	14	81.5	72	9.5	
VMP-03-39	2/15/2012	1557	-1.28	NM	NM	NM	NM	NM	NM	NM	NM	NM	Screen submerged.
VMP-03-39	2/16/2012	1621	-12.41	NM	NM	NM	NM	NM	NM	NM	NM	NM	Screen submerged.
VMP-03-39	2/17/2012	940	-96.22	NM	NM	NM	NM	NM	NM	NM	NM	NM	Screen submerged.
VMP-03-39	2/20/2012	952	NM	NM	NM	NM	NM	NM	NM	NM	NM	NM	Screen submerged.
VMP-03-39	2/21/2012	857	-60.70	NM	NM	NM	NM	NM	NM	NM	NM	NM	Screen submerged.

SEE LAST PAGE OF TABLE FOR NOTES

TABLE 9
SVE SYSTEM MONTHLY MONITORING - VMP SAMPLING DATA

Sample ID	Date	Initial Reading Time (24-Hour)	Vacuum/Pressure		Fixed Gases				Soil Vapor Concentrations				Comments
			Initial Reading (Inches of H_2O)	Stabilized Reading (Inches of H_2O)	CH4 (%)	LEL (%)	CO_2 (%)	O_2 (%)	PID (ppmv)	THC (ppmv)	CH4 (ppmv)	PHC (ppmv)	
VMP-03-39	2/22/2012	925	-0.14	NM	NM	NM	NM	NM	NM	NM	NM	NM	Screen submerged.
VMP-03-39	2/29/2012	924	3.27	NM	NM	NM	NM	NM	NM	NM	NM	NM	Screen submerged.
VMP-03-39	3/21/2012	NA	NM	NM	NM	NM	NM	NM	NM	NM	NM	NM	Screen submerged.
VMP-03-39	4/18/2012	1408	0.00	0.00	NM	NM	NM	NM	NM	NM	NM	NM	Screen submerged.
VMP-03-39	5/16/2012	1015	0.00	NM	NM	NM	NM	NM	NM	NM	NM	NM	Screen submerged.
VMP-03-39	6/20/2012	1515	0.02	0.01	NM	NM	NM	NM	NM	NM	NM	NM	Screen submerged.
VMP-03-39	7/18/2012	1452	0.04	NM	NM	NM	NM	NM	NM	NM	NM	NM	Screen submerged.
VMP-03-39	8/15/2012	1420	-0.27	-0.19	NM	NM	NM	NM	NM	NM	NM	NM	Screen submerged.
VMP-03-39	9/19/2012	1027	-1.41	-1.19	OVR	OVR	7.9	2.5	260	38100	34600	3500	
VMP-03-39	10/17/2012	1424	-3.03	-0.84	OVR	OVR	8.8	1.3	226	50600	30300	20300	
VMP-03-39	11/20/2012	1413	-0.83	-0.87	OVR	OVR	9.2	1.2	310	47900	22700	25200	
VMP-03-39	12/19/2012	1110	-0.93	-0.43	OVR	OVR	7.9	2.1	240	450000	205000	245000	
VMP-03-39	1/16/2013	1505	-0.31	-0.53	OVR	OVR	9.0	0.8	220	225000	74800	150200	
VMP-03-39	2/26/2013	950	-0.88	-0.45	19.0	OVR	0.8	19.5	160	12000	4700	7300	Tedlar results are suspect.
VMP-03-39	3/21/2013	1051	-1.81	-1.40	OVR	OVR	9.5	0.8	184	96300	46200	50100	
VMP-03-39	4/24/2013	1120	-2.05	-1.93	78.5	OVR	8.2	3.4	295	32300	18500	13800	
VMP-03-39	5/23/2013	1326	-2.24	-2.16	OVR	OVR	9.4	1.8	198	53800	37300	16500	
VMP-03-39	6/25/2013	1106	-1.10	-0.60	33.9	OVR	8.1	2.4	231	23220	15670	7550	
VMP-03-39	7/25/2013	0947	-1.43	- 1.65	22.0	OVR	9.2	1.0	158	16200	11100	5100	
VMP-03-39	8/29/2013	NM	NM	NM	NM	NM	NM	NM	NM	NM	NM	NM	Screen submerged.
VMP-03-39	9/26/2013	NM	NM	NM	NM	NM	NM	NM	NM	NM	NM	NM	Screen submerged.
VMP-03-39	10/24/2013	1001	-3.15	- 2.78	OVR	OVR	7.4	5.9	125	436000	185000	251000	
VMP-03-39	11/20/2013	1455	-2.88	- 1.35	OVR	OVR	8.5	4.3	126	357000	136000	221000	
VMP-03-39	12/19/2013	1120	-2.08	- 1.39	OVR	OVR	9.3	3.3	184	254000	111000	143000	
VMP-04-5	2/1/2012	1708	-0.15	-0.15	0.0	0.0	1.2	20.1	0.6	2.3	0.0	2.3	
VMP-04-5	2/2/2012	1054	-0.17	-0.14	0.0	0.0	0.8	20.9	0.6	1.2	0.0	1.2	
VMP-04-5	2/7/2012	859	-0.15	-0.15	0.0	0.0	0.4	20.9	0.2	0.0	0.0	0.0	
VMP-04-5	2/10/2012	830	-0.11	-0.15	0.0	0.0	0.2	20.9	2.0	10.6	5.8	4.8	
VMP-04-5	2/13/2012	910	-0.13	-0.11	0.0	0.0	0.2	20.9	0.1	0.0	0.0	0.0	
VMP-04-5	2/15/2012	1120	-0.12	-0.12	0.0	0.0	0.2	20.8	0.4	0.0	0.0	0.0	
VMP-04-5	2/22/2012	1327	-0.05	- 0.05	0.0	0.0	0.4	20.8	1.6	4.0	0.0	4.0	
VMP-04-5	2/29/2012	1031	-0.12	- 0.03	0.0	0.0	0.5	20.5	3.3	9.7	0.8	8.9	
VMP-04-5	3/21/2012	1540	-0.05	-0.12	0.0	0.0	0.5	20.0	0.1	0.0	0.0	0.0	
VMP-04-5	4/18/2012	1342	-0.06	-0.06	0.0	0.0	0.4	20.4	0.1	3.1	0.0	3.1	

SEE LAST PAGE OF TABLE FOR NOTES

TABLE 9
SVE SYSTEM MONTHLY MONITORING - VMP SAMPLING DATA

Sample ID	Date	Initial Reading Time (24-Hour)	Vacuum/Pressure		Fixed Gases				Soil Vapor Concentrations				Comments
			Initial Reading (Inches of H_2O)	Stabilized Reading (Inches of H_2O)	CH4 (%)	LEL (%)	CO_2 (%)	O_2 (%)	PID (ppmv)	THC (ppmv)	CH4 (ppmv)	PHC (ppmv)	
VMP-04-5	5/16/2012	1133	-0.20	-0.22	0.0	0.0	2.4	18.0	0.6	0.0	0.0	0.0	
VMP-04-5	6/20/2012	1427	-0.08	NM	0.0	0.0	2.3	18.3	1.0	5.4	0.0	5.4	
VMP-04-5	7/18/2012	1512	-0.04	-0.02	0.0	0.0	1.5	18.6	0.5	3.6	0.0	3.6	
VMP-04-5	8/15/2012	1509	-0.27	-0.23	0.0	0.0	1.6	18.6	0.9	4.8	0.0	4.8	
VMP-04-5	9/19/2012	1113	-0.08	-0.08	0.0	0.0	0.8	20.1	0.8	7.5	7.1	0.4	
VMP-04-5	10/17/2012	1310	-0.07	-0.06	0.0	0.0	0.6	20.1	0.6	2.0	0.0	2.0	
VMP-04-5	11/20/2012	1438	-0.06	-0.08	0.0	0.0	0.4	20.4	0.2	0.8	0.0	0.8	
VMP-04-5	12/19/2012	1030	-0.07	-0.05	0.0	0.0	0.4	20.4	0.4	0.5	0.0	0.5	
VMP-04-5	1/16/2013	1525	-0.18	-0.08	0.0	0.0	0.2	20.7	0.1	1.7	0.0	1.7	
VMP-04-5	2/26/2013	1031	-0.08	-0.16	0.0	0.0	0.3	20.5	0.1	0.8	0.0	0.8	
VMP-04-5	3/21/2013	930	-0.15	-0.18	0.0	0.0	0.2	20.8	0.1	1.7	0.0	1.7	
VMP-04-5	4/24/2013	1410	-0.23	-0.18	0.0	0.0	0.5	20.5	0.5	1.1	0.0	1.1	
VMP-04-5	5/23/2013	1009	-0.24	-0.25	0.0	0.0	1.1	19.5	0.4	2.4	0.0	2.4	
VMP-04-5	6/25/2013	1605	0.11	-0.11	0.0	0.0	2.3	18.7	0.7	1.2	0.0	1.2	
VMP-04-5	7/25/2013	1050	-0.22	- 0.34	0.0	0.0	1.8	18.8	0.8	2.5	0.0	2.5	
VMP-04-5	8/28/2013	1319	-0.21	- 0.15	0.0	0.0	1.6	18.9	0.6	2.2	0.0	2.2	
VMP-04-5	9/26/2013	1419	-0.25	- 0.19	0.0	0.0	0.7	20.4	0.7	2.2	0.0	2.2	
VMP-04-5	10/24/2013	1120	-0.21	- 0.24	0.0	0.0	0.3	20.3	0.1	2.1	0.0	2.1	
VMP-04-5	11/20/2013	1325	-0.23	- 0.24	0.0	0.0	0.2	20.9	0.4	1.5	0.0	1.5	
VMP-04-5	12/19/2013	1419	-0.26	- 0.30	0.0	0.0	0.2	20.6	0.2	1.8	0.0	1.8	
VMP-04-12	2/1/2012	1713	-0.23	-0.25	0.0	0.0	3.6	14.6	1.1	3.8	0.0	3.8	
VMP-04-12	2/2/2012	1102	-0.27	-0.23	0.0	0.0	2.5	16.5	0.9	2.3	0.0	2.3	
VMP-04-12	2/7/2012	904	-0.23	-0.25	0.0	0.0	1.2	18.2	0.2	1.6	0.0	1.6	
VMP-04-12	2/10/2012	831	-0.18	-0.24	0.0	0.0	1.4	17.6	2.0	10.6	6.7	3.8	
VMP-04-12	2/13/2012	911	-0.23	-0.16	0.0	0.0	1.3	18.4	0.2	0.0	0.0	0.0	
VMP-04-12	2/15/2012	1121	-0.18	-0.20	0.0	0.0	1.4	18.3	0.6	1.3	0.0	1.3	
VMP-04-12	2/22/2012	1325	-0.09	- 0.09	0.0	0.0	2.1	17.6	2.4	7.3	2.1	5.2	
VMP-04-12	2/29/2012	1032	-0.08	- 0.05	0.0	0.0	2.0	18.0	3.8	20.2	9.5	10.8	
VMP-04-12	3/21/2012	1540	-0.09	-0.16	0.0	0.0	2.7	15.9	0.5	0.0	0.0	0.0	
VMP-04-12	4/18/2012	1343	-0.09	-0.10	0.0	0.0	1.5	19.0	0.5	6.0	0.0	6.0	
VMP-04-12	5/16/2012	1138	-0.30	-0.30	0.0	0.0	2.8	17.7	0.8	0.0	0.0	0.0	
VMP-04-12	6/20/2012	1428	-0.15	NM	0.0	0.0	3.0	17.6	1.0	1.9	0.0	1.9	
VMP-04-12	7/18/2012	1517	-0.09	-0.08	0.0	0.0	2.5	17.5	0.7	3.1	0.0	3.1	
VMP-04-12	8/15/2012	1509	-0.07	-0.10	0.0	0.0	2.9	17.9	1.3	3.4	0.0	3.4	

SEE LAST PAGE OF TABLE FOR NOTES

TABLE 9
SVE SYSTEM MONTHLY MONITORING - VMP SAMPLING DATA

Sample ID	Date	Initial Reading Time (24-Hour)	Vacuum/Pressure		Fixed Gases				Soil Vapor Concentrations				Comments
			Initial Reading (Inches of H_2O)	Stabilized Reading (Inches of H_2O)	CH4 (%)	LEL (%)	CO_2 (%)	O_2 (%)	PID (ppmv)	THC (ppmv)	CH4 (ppmv)	PHC (ppmv)	
VMP-04-12	9/19/2012	1114	-0.21	-0.19	0.0	0.0	1.7	19.2	0.8	4.0	0.0	4.0	
VMP-04-12	10/17/2012	1311	-0.22	-0.17	0.0	0.0	1.0	19.7	1.0	1.6	0.0	1.6	
VMP-04-12	11/20/2012	1426	-0.25	-0.24	0.0	0.0	0.7	20.1	0.6	1.4	0.0	1.4	
VMP-04-12	12/19/2012	1035	-0.14	-0.10	0.0	0.0	0.8	20.0	0.3	0.5	0.0	0.5	
VMP-04-12	1/16/2013	1530	-0.10	-0.19	0.0	0.0	0.6	20.3	0.2	2.2	0.0	2.2	
VMP-04-12	2/26/2013	1036	-0.14	-0.01	0.0	0.0	0.8	19.9	0.3	2.9	0.0	2.9	
VMP-04-12	3/21/2013	936	-0.40	0.00	0.0	0.0	0.3	20.7	0.2	1.2	0.0	1.2	
VMP-04-12	4/24/2013	1415	-0.39	-0.34	0.0	0.0	0.6	20.4	0.7	1.5	0.0	1.5	
VMP-04-12	5/23/2013	943	-0.46	-0.44	0.0	0.0	1.2	19.5	0.3	1.5	0.0	1.5	
VMP-04-12	6/25/2013	1606	-0.16	-0.18	0.0	0.0	2.2	18.5	0.7	1.9	0.0	1.9	
VMP-04-12	7/25/2013	1055	-0.29	- 1.24	0.0	0.0	2.3	18.5	0.8	2.2	0.0	2.2	
VMP-04-12	8/28/2013	1321	-0.54	- 0.51	0.0	0.0	1.8	18.8	0.7	3.0	0.0	3.0	
VMP-04-12	9/26/2013	1421	-0.36	- 0.35	0.0	0.0	1.1	20.1	0.7	1.9	0.0	1.9	
VMP-04-12	10/24/2013	1124	-0.36	- 0.39	0.0	0.0	0.5	20.2	0.1	1.8	0.0	1.8	
VMP-04-12	11/20/2013	1331	-0.66	- 0.44	0.0	0.0	0.2	20.7	0.5	1.9	0.0	1.9	
VMP-04-12	12/19/2013	1423	-0.42	- 0.48	0.0	0.0	0.4	20.5	0.3	1.1	0.0	1.1	
VMP-04-23.5	2/1/2012	1717	-0.38	-0.42	OVR	OVR	9.0	0.9	272	300000	79000	221000	
VMP-04-23.5	2/2/2012	1107	-0.85	-0.67	OVR	OVR	8.7	3.0	259	1000000	141000	859000	
VMP-04-23.5	2/7/2012	909	-0.80	-0.74	OVR	OVR	8.3	3.5	223	300000	79000	221000	
VMP-04-23.5	2/10/2012	832	-0.98	-4.14	OVR	OVR	9.6	1.3	275	136000	82000	54000	
VMP-04-23.5	2/13/2012	912	-1.03	-0.85	OVR	OVR	10.0	2.0	298	71500	34720	36780	
VMP-04-23.5	2/15/2012	1122	-1.24	-1.01	OVR	OVR	10.1	2.1	359	93400	28000	65400	
VMP-04-23.5	2/22/2012	1328	-0.99	- 0.58	OVR	OVR	10.6	2.3	431	80900	21510	59390	
VMP-04-23.5	2/29/2012	1033	-0.69	- 0.57	OVR	OVR	11.1	1.8	527	71280	14130	57150	
VMP-04-23.5	3/21/2012	1540	-0.36	-0.46	OVR	OVR	10.5	2.4	442	86300	16900	69400	
VMP-04-23.5	4/18/2012	1344	-0.68	-0.60	OVR	OVR	10.0	1.0	557	61300	14300	47000	
VMP-04-23.5	5/16/2012	1142	-1.42	-1.38	OVR	OVR	10.0	3.9	660	31000	9000	22000	
VMP-04-23.5	6/20/2012	1429	-0.80	NM	OVR	OVR	12.0	0.7	916	25900	9500	16400	
VMP-04-23.5	7/18/2012	1515	-0.93	-0.92	OVR	OVR	11.2	2.4	554	29300	4250	25050	
VMP-04-23.5	8/15/2012	1510	-0.93	-0.99	OVR	OVR	12.5	2.5	412	18100	6000	12100	
VMP-04-23.5	9/19/2012	1115	-1.92	-1.82	OVR	OVR	10.7	9.7	680	18100	4100	14000	
VMP-04-23.5	10/17/2012	1314	-1.60	-1.51	60.5	OVR	8.6	12.4	469	6660	2890	3770	
VMP-04-23.5	11/20/2012	1430	-1.32	-1.42	3.7	74.0	5.8	14.1	330	3300	940	2360	
VMP-04-23.5	12/19/2012	1040	-1.37	-0.90	0.8	16.0	5.8	14.1	120	2500	690	1810	

SEE LAST PAGE OF TABLE FOR NOTES

TABLE 9
SVE SYSTEM MONTHLY MONITORING - VMP SAMPLING DATA

Sample ID	Date	Initial Reading Time (24-Hour)	Vacuum/Pressure		Fixed Gases				Soil Vapor Concentrations				Comments
			Initial Reading (Inches of H_2O)	Stabilized Reading (Inches of H_2O)	CH4 (%)	LEL (%)	CO_2 (%)	O_2 (%)	PID (ppmv)	THC (ppmv)	CH4 (ppmv)	PHC (ppmv)	
VMP-04-23.5	1/16/2013	1535	-0.68	-1.40	1.3	26.0	5.9	13.9	155	2150	730	1420	
VMP-04-23.5	2/26/2013	1041	-0.88	-0.98	3.3	66.0	8.1	11.6	180	3400	650	2750	
VMP-04-23.5	3/21/2013	944	-2.02	-2.03	1.7	36.0	4.0	16.2	152	1050	210	840	
VMP-04-23.5	4/24/2013	1420	-2.19	-1.10	1.0	21.0	3.3	17.0	142	790	42.3	748	
VMP-04-23.5	5/23/2013	944	-2.64	-2.54	28.5	OVR	5.4	15.8	704	5690	2320	3370	
VMP-04-23.5	6/25/2013	1607	-1.26	-1.18	14.2	OVR	5.2	16.0	511	3820	1260	2560	
VMP-04-23.5	7/25/2013	1100	-1.96	- 1.86	6.8	OVR	4.8	16.0	382	2000	610	1390	
VMP-04-23.5	8/28/2013	1323	-2.33	- 2.34	4.5	90.0	4.9	16.5	363	4900	1520	3380	
VMP-04-23.5	9/26/2013	1422	-3.36	- 3.33	2.7	54.0	4.2	17.2	405	3300	1640	1660	
VMP-04-23.5	10/24/2013	1128	-3.60	- 3.60	2.2	46.0	3.1	18.3	275	3720	2090	1630	
VMP-04-23.5	11/20/2013	1337	-3.85	- 3.95	1.1	22.0	2.2	19.2	180	2145	1430	715	
VMP-04-23.5	12/19/2013	1427	-2.45	- 2.60	3.2	66.0	3.7	17.5	177	9400	6962	2438	Resampled due to elevated readings.
VMP-04-23.5	12/20/2013	1406	-2.45	NM	3.6	73.0	4.3	17.1	260	9600	7088	2512	Resample.
VMP-04-39	2/1/2012	1723	NM	NM	NM	NM	NM	NM	NM	NM	NM	NM	Screen submerged.
VMP-04-39	2/2/2012	1112	NM	NM	NM	NM	NM	NM	NM	NM	NM	NM	Screen submerged.
VMP-04-39	2/7/2012	857	-1.00	NM	NM	NM	NM	NM	NM	NM	NM	NM	Screen submerged.
VMP-04-39	2/10/2012	833	-0.99	NM	NM	NM	NM	NM	NM	NM	NM	NM	Screen submerged.
VMP-04-39	2/13/2012	913	-2.37	-0.83	OVR	OVR	9.3	3.2	281	116000	39100	76900	
VMP-04-39	2/15/2012	1123	-1.23	-0.99	OVR	OVR	9.8	2.4	299	126000	37400	88600	
VMP-04-39	2/22/2012	1328	-0.59	- 0.57	OVR	OVR	9.4	4.4	348	83900	32600	51300	
VMP-04-39	2/29/2012	1034	-0.74	- 0.56	OVR	OVR	10.8	1.5	452	129000	24280	104720	
VMP-04-39	3/21/2012	1540	-0.36	-0.37	OVR	OVR	11.0	1.0	396	162000	32600	129400	
VMP-04-39	4/18/2012	1345	-0.69	-0.59	OVR	OVR	10.1	1.1	475	136000	28000	108000	
VMP-04-39	5/16/2012	1154	-1.42	-1.35	OVR	OVR	9.2	3.2	610	58200	13500	44700	
VMP-04-39	6/20/2012	1430	-0.80	NM	OVR	OVR	8.8	5.3	724	21000	10300	10700	
VMP-04-39	7/18/2012	1519	-0.94	-0.89	OVR	OVR	12.1	1.4	422	54000	12200	41800	
VMP-04-39	8/15/2012	1510	-0.89	-0.97	OVR	OVR	12.0	2.2	260	71200	18500	52700	
VMP-04-39	9/19/2012	1116	-1.94	-1.78	OVR	OVR	10.2	9.0	359	82300	16000	66300	
VMP-04-39	10/17/2012	1315	-1.56	-1.50	OVR	OVR	7.1	13.6	300	66700	25100	41600	
VMP-04-39	11/20/2012	1434	-1.31	-1.41	OVR	OVR	7.0	13.4	416	59800	14300	45500	
VMP-04-39	12/19/2012	1045	-1.37	-0.90	OVR	OVR	8.9	11.1	660	50000	12600	37400	
VMP-04-39	1/16/2013	1540	-0.75	-1.09	OVR	OVR	8.9	11.5	565	45700	14300	31400	
VMP-04-39	2/26/2013	1043	-0.91	-0.97	OVR	OVR	8.9	11.8	590	46300	11200	35100	
VMP-04-39	3/20/2013	952	-2.09	-2.19	OVR	OVR	7.0	15.1	660	26100	5500	20600	

SEE LAST PAGE OF TABLE FOR NOTES

TABLE 9
SVE SYSTEM MONTHLY MONITORING - VMP SAMPLING DATA

Sample ID	Date	Initial Reading Time (24-Hour)	Vacuum/Pressure		Fixed Gases				Soil Vapor Concentrations				Comments
			Initial Reading (Inches of H_2O)	Stabilized Reading (Inches of H_2O)	CH4 (%)	LEL (%)	CO_2 (%)	O_2 (%)	PID (ppmv)	THC (ppmv)	CH4 (ppmv)	PHC (ppmv)	
VMP-04-39	4/24/2013	1425	-2.30	-2.04	78.0	OVR	4.7	17.2	820	15200	4300	10900	
VMP-04-39	5/23/2013	945	-2.54	-2.51	78.7	OVR	4.6	16.6	920	10640	4400	6240	
VMP-04-39	6/25/2013	1608	-1.13	-1.16	36.3	OVR	4.0	17.0	566	9730	4420	5310	
VMP-04-39	7/25/2013	1105	-1.92	1.79	5.6	OVR	3.7	16.9	424	2800	1700	1100	
VMP-04-39	8/28/2013	1326	-20.04	- 2.30	5.0	OVR	4.0	17.0	525	6500	3600	2900	Anamolous initial vacuum reading double-checked and verified; no water observed during sampling.
VMP-04-39	9/26/2013	1423	-3.11	- 3.27	4.2	84	4.0	18.2	290	6430	3800	2630	
VMP-04-39	10/24/2013	1132	-3.56	- 3.56	16.0	OVR	3.0	18.2	268	17700	11900	5800	
VMP-04-39	11/20/2013	1343	-3.79	- 3.88	10.1	OVR	2.2	18.9	270	15400	9660	5740	
VMP-04-39	12/19/2013	1431	-2.40	- 2.15	25.5	OVR	3.4	17.4	280	33200	13300	19900	Resampled due to elevated readings.
VMP-04-39	12/20/2013	1410	-2.40	NM	31.6	OVR	4.1	16.8	456	34000	12658	21342	Resample
VMP-05-5	2/2/2012	1323	-0.08	0.18	0.0	0.0	2.8	19.0	0.4	0.3	0.0	0.3	
VMP-05-5	2/3/2012	825	-0.16	0.26	0.0	0.0	2.1	19.5	0.6	1.7	0.0	1.7	
VMP-05-5	2/7/2012	812	-0.13	-0.06	0.0	0.0	1.4	20.5	0.4	0.0	0.0	0.0	
VMP-05-5	2/13/2012	1504	-0.16	0.37	0.0	0.0	1.1	20.4	0.7	5.2	2.1	3.1	
VMP-05-5	2/14/2012	1553	0.00	0.31	0.0	0.0	1.3	20.6	4.3	11.7	0.0	11.7	
VMP-05-5	2/15/2012	1240	-0.08	-0.06	0.0	0.0	1.0	20.6	2.2	9.3	5.4	3.9	
VMP-05-5	2/22/2012	838	-0.01	- 0.06	0.0	0.0	0.7	20.5	0.3	2.2	0.0	2.2	
VMP-05-5	2/29/2012	817	-0.07	- 0.05	0.0	0.0	0.7	20.9	0.4	2.9	0.0	2.9	
VMP-05-5	3/21/2012	849	-0.08	- 0.06	0.0	0.0	0.6	20.5	0.1	0.0	0.0	0.0	
VMP-05-5	4/18/2012	859	-0.11	-0.09	0.0	0.0	0.3	20.8	2.6	3.5	0.0	3.5	
VMP-05-5	5/16/2012	1151	-0.11	-0.09	0.0	0.0	0.3	20.6	0.8	0.0	0.0	0.0	
VMP-05-5	6/20/2012	1258	-0.06	-0.05	0.0	0.0	0.4	20.7	1.1	3.8	0.0	3.8	
VMP-05-5	7/18/2012	1039	-0.07	-0.05	0.0	0.0	0.4	20.6	0.3	1.7	0.0	1.7	
VMP-05-5	8/15/2012	1000	-0.06	-0.05	0.0	0.0	0.4	20.5	0.8	4.3	0.0	4.3	
VMP-05-5	9/19/2012	1324	-0.05	-0.05	0.0	0.0	0.1	20.8	0.7	1.5	0.0	1.5	
VMP-05-5	10/17/2012	1335	-0.05	-0.03	0.0	0.0	0.2	20.7	0.6	1.6	0.0	1.6	
VMP-05-5	11/20/2012	944	-0.04	-0.02	0.0	0.0	0.2	20.8	0.1	0.4	0.0	0.4	
VMP-05-5	12/19/2012	919	-0.05	-0.08	0.0	0.0	0.2	20.7	0.1	0.3	0.0	0.3	
VMP-05-5	1/16/2013	906	-0.06	-0.04	0.0	0.0	0.1	20.8	0.4	3.5	0.0	3.5	
VMP-05-5	2/25/2013	1030	-0.05	-0.03	0.0	0.0	0.1	20.8	1.5	3.0	0.0	3.0	
VMP-05-5	3/21/2013	1100	-0.07	-0.11	0.0	0.0	0.1	20.8	1.8	2.9	0.0	2.9	
VMP-05-5	4/24/2013	1358	-0.11	-0.15	0.0	0.0	0.1	20.8	0.5	0.4	0.0	0.4	
VMP-05-5	5/23/2013	1325	-0.19	-0.19	0.0	0.0	0.2	20.9	0.3	0.9	0.0	0.9	

SEE LAST PAGE OF TABLE FOR NOTES

TABLE 9
SVE SYSTEM MONTHLY MONITORING - VMP SAMPLING DATA

Sample ID	Date	Initial Reading Time (24-Hour)	Vacuum/Pressure		Fixed Gases				Soil Vapor Concentrations				Comments
			Initial Reading (Inches of H_2O)	Stabilized Reading (Inches of H_2O)	CH4 (%)	LEL (%)	CO_2 (%)	O_2 (%)	PID (ppmv)	THC (ppmv)	CH4 (ppmv)	PHC (ppmv)	
VMP-05-5	6/25/2013	1345	-0.10	-0.05	0.0	0.0	0.4	20.4	0.6	1.6	0.0	1.6	
VMP-05-5	7/25/2013	1333	-0.12	- 0.24	0.0	0.0	0.5	20.4	0.6	1.0	0.0	1.0	
VMP-05-5	8/28/2013	1421	-0.12	- 0.11	0.0	0.0	0.4	20.4	0.7	1.7	0.0	1.7	
VMP-05-5	9/26/2013	1351	-0.14	- 0.19	0.0	0.0	0.3	20.8	0.6	1.8	0.0	1.8	
VMP-05-5	10/24/2013	0848	-0.17	- 0.05	0.0	0.0	0.2	20.5	0.1	1.4	0.0	1.4	
VMP-05-5	11/20/2013	1400	-0.57	- 0.19	0.0	0.0	0.1	20.9	0.4	1.9	0.0	1.9	
VMP-05-5	12/19/2013	1008	-0.20	- 0.14	0.0	0.0	0.1	20.9	0.4	1.5	0.0	1.5	
VMP-05-12.5	2/2/2012	1329	-0.07	-0.07	0.0	0.0	4.2	17.5	0.5	0.0	0.0	0.0	
VMP-05-12.5	2/3/2012	831	-0.21	-0.18	0.0	0.0	3.6	18.0	0.7	0.2	0.0	0.2	
VMP-05-12.5	2/7/2012	818	-0.13	-0.21	0.0	0.0	2.5	19.6	0.5	0.0	0.0	0.0	
VMP-05-12.5	2/13/2012	1505	-0.09	-0.07	0.0	0.0	2.2	19.8	0.4	0.0	0.0	0.0	
VMP-05-12.5	2/14/2012	1554	-0.18	-0.25	0.0	0.0	2.1	20.2	3.5	8.1	0.0	8.1	
VMP-05-12.5	2/15/2012	1241	-0.15	-0.18	0.0	0.0	1.4	20.5	1.8	8.3	4.9	3.4	
VMP-05-12.5	2/22/2012	844	-0.08	- 0.10	0.0	0.0	1.1	20.3	0.4	11.4	1.6	9.8	
VMP-05-12.5	2/29/2012	823	-0.14	- 0.11	0.0	0.0	1.1	20.7	0.5	2.9	0.0	2.9	
VMP-05-12.5	3/21/2012	853	-0.14	- 0.12	0.0	0.0	0.8	20.3	0.1	0.0	0.0	0.0	
VMP-05-12.5	4/18/2012	904	-0.20	-0.18	0.0	0.0	0.5	20.4	0.5	2.6	0.0	2.6	
VMP-05-12.5	5/16/2012	1151	-0.22	-0.19	0.0	0.0	0.5	20.4	0.4	0.0	0.0	0.0	
VMP-05-12.5	6/20/2012	1259	-0.15	-0.11	0.0	0.0	0.6	20.5	1.2	2.8	0.0	2.8	
VMP-05-12.5	7/18/2012	1040	-0.17	-0.15	0.0	0.0	0.6	20.4	0.7	2.0	0.0	2.0	
VMP-05-12.5	8/15/2012	1005	-0.15	-0.15	0.0	0.0	0.7	20.7	0.6	3.3	0.0	3.3	
VMP-05-12.5	9/19/2012	1325	-0.17	-0.17	0.0	0.0	0.3	20.5	1.1	1.5	0.0	1.5	
VMP-05-12.5	10/17/2012	1336	-0.19	-0.17	0.0	0.0	0.2	20.6	0.7	1.4	0.0	1.4	
VMP-05-12.5	11/20/2012	947	-0.17	-0.15	0.0	0.0	0.3	20.7	0.3	0.7	0.0	0.7	
VMP-05-12.5	12/19/2012	921	-0.12	-0.18	0.0	0.0	0.1	20.8	0.2	0.3	0.0	0.3	
VMP-05-12.5	1/16/2013	910	-0.14	-0.09	0.0	0.0	0.2	20.7	0.4	2.7	0.0	2.7	
VMP-05-12.5	2/25/2013	1030	-0.12	-0.08	0.0	0.0	0.1	20.8	1.1	2.8	0.0	2.8	
VMP-05-12.5	3/21/2013	1105	-0.24	-0.24	0.0	0.0	0.1	20.8	0.8	1.4	0.0	1.4	
VMP-05-12.5	4/24/2013	1402	-0.31	-0.46	0.0	0.0	0.1	20.8	0.3	0.2	0.0	0.2	
VMP-05-12.5	5/23/2013	1326	-0.42	-0.43	0.0	0.0	0.3	20.8	0.3	0.2	0.0	0.2	
VMP-05-12.5	6/25/2013	1350	-0.29	-0.20	0.0	0.0	0.4	20.4	0.6	1.4	0.0	1.4	
VMP-05-12.5	7/25/2013	1338	-0.43	- 0.33	0.0	0.0	0.5	20.4	0.7	1.0	0.0	1.0	
VMP-05-12.5	8/28/2013	1422	-0.40	- 0.32	0.0	0.0	0.4	20.3	0.7	1.5	0.0	1.5	
VMP-05-12.5	9/26/2013	1352	-0.82	- 0.46	0.0	0.0	0.3	20.8	0.5	1.9	0.0	1.9	

SEE LAST PAGE OF TABLE FOR NOTES

TABLE 9
SVE SYSTEM MONTHLY MONITORING - VMP SAMPLING DATA

Sample ID	Date	Initial Reading Time (24-Hour)	Vacuum/Pressure		Fixed Gases				Soil Vapor Concentrations				Comments
			Initial Reading (Inches of H_2O)	Stabilized Reading (Inches of H_2O)	CH4 (%)	LEL (%)	CO_2 (%)	O_2 (%)	PID (ppmv)	THC (ppmv)	CH4 (ppmv)	PHC (ppmv)	
VMP-05-12.5	10/24/2013	0853	-0.49	- 0.64	0.0	0.0	0.2	20.5	0.1	1.1	0.0	1.1	
VMP-05-12.5	11/20/2013	1407	-0.44	- 0.44	0.0	0.0	0.1	20.9	0.3	1.6	0.0	1.6	
VMP-05-12.5	12/19/2013	1012	-0.87	- 0.39	0.0	0.0	0.1	20.9	0.5	1.1	0.0	1.1	
VMP-05-31	2/2/2012	1334	-0.14	-0.27	OVR	OVR	11.3	1.0	229	146000	53300	92700	
VMP-05-31	2/3/2012	837	-0.65	-0.33	OVR	OVR	10.8	1.5	192	100000	27500	72500	
VMP-05-31	2/7/2012	823	-0.75	-0.51	OVR	OVR	11.1	2.5	192	59700	36140	23560	
VMP-05-31	2/13/2012	1506	-0.47	-0.42	76.2	OVR	11.5	1.2	251	38260	20860	17400	
VMP-05-31	2/14/2012	1555	-1.05	-1.10	68.2	OVR	11.6	1.3	246	38900	18600	20300	
VMP-05-31	2/15/2012	1242	-0.70	-0.62	39.5	OVR	10.1	3.3	246	24000	12600	11400	
VMP-05-31	2/22/2012	848	-0.53	- 0.49	3.5	70.0	11.5	1.6	188	6970	4020	2950	
VMP-05-31	2/29/2012	828	-0.66	- 0.54	0.8	17.0	11.4	1.8	112	1280	1080	200	
VMP-05-31	3/21/2012	859	-0.59	- 0.53	0.1	3.0	11.3	1.2	21.7	308	248	60.0	
VMP-05-31	4/18/2012	908	-0.88	-0.87	0.0	0.0	11.4	1.7	8.4	140	110	30.0	
VMP-05-31	5/16/2012	1151	-1.00	-0.88	0.0	0.0	11.8	2.9	5.7	15.3	0.0	15.3	
VMP-05-31	6/20/2012	1300	-0.78	-0.58	0.0	0.0	8.2	12.3	5.0	13.7	1.4	12.3	
VMP-05-31	7/18/2012	1041	-0.88	-0.81	0.0	0.0	6.1	15.0	2.5	11.8	8.3	3.5	
VMP-05-31	8/15/2012	1009	-0.91	-0.90	0.0	0.0	5.9	15.3	1.4	12.6	9.7	2.9	
VMP-05-31	9/19/2012	1326	-1.04	-1.02	0.0	0.0	4.6	16.2	1.2	3.9	0.0	3.9	
VMP-05-31	10/17/2012	1334	-1.17	-1.12	0.0	0.0	4.0	17.4	0.7	6.0	5.2	0.8	
VMP-05-31	11/20/2012	950	-1.23	-1.19	0.0	0.0	3.8	17.6	0.7	8.6	7.9	0.7	
VMP-05-31	12/19/2012	922	-0.77	-1.05	0.0	0.0	4.0	17.3	0.6	5.7	3.9	1.8	
VMP-05-31	1/16/2013	914	-0.79	-0.54	0.0	0.0	3.9	17.9	0.6	5.9	1.7	4.2	
VMP-05-31	2/25/2013	1035	-0.72	-0.54	0.0	0.0	3.1	18.1	1.6	7.6	2.7	4.9	
VMP-05-31	3/21/2013	1112	-1.46	-1.34	0.0	0.0	2.3	19.2	1.2	3.2	0.0	3.2	
VMP-05-31	4/24/2013	1406	-1.69	-1.68	0.0	0.0	2.1	18.8	0.5	1.6	0.0	1.6	
VMP-05-31	5/23/2013	1327	-2.01	-2.06	0.0	0.0	2.1	18.9	0.3	0.5	0.0	0.5	
VMP-05-31	6/25/2013	1357	-1.24	-1.45	0.0	0.0	2.9	17.9	1.0	3.4	0.0	3.4	
VMP-05-31	7/25/2013	1343	-1.20	- 1.98	0.0	0.0	3.0	17.1	0.9	1.9	0.0	1.9	
VMP-05-31	8/28/2013	1423	-3.15	- 1.88	0.0	0.0	3.4	17.9	0.7	1.9	0.0	1.9	
VMP-05-31	9/26/2013	1353	-2.38	- 2.64	0.0	0.0	3.0	18.7	0.6	1.1	0.0	1.1	
VMP-05-31	10/24/2013	0855	-2.78	- 2.74	0.0	0.0	1.7	19.2	0.2	0.9	0.0	0.9	
VMP-05-31	11/20/2013	1413	-2.60	- 2.49	0.0	0.0	1.6	19.9	0.4	0.9	0.0	0.9	
VMP-05-31	12/19/2013	1016	-2.52	- 2.18	0.0	0.0	1.5	19.8	0.6	0.4	0.0	0.4	
VMP-05-40	2/2/2012	1339	-0.22	-0.24	OVR	OVR	8.8	6.6	219	92000	48300	43700	

SEE LAST PAGE OF TABLE FOR NOTES

TABLE 9
SVE SYSTEM MONTHLY MONITORING - VMP SAMPLING DATA

Sample ID	Date	Initial Reading Time (24-Hour)	Vacuum/Pressure		Fixed Gases				Soil Vapor Concentrations				Comments
			Initial Reading (Inches of H_2O)	Stabilized Reading (Inches of H_2O)	CH4 (%)	LEL (%)	CO_2 (%)	O_2 (%)	PID (ppmv)	THC (ppmv)	CH4 (ppmv)	PHC (ppmv)	
VMP-05-40	2/3/2012	842	-0.47	-0.32	OVR	OVR	10.8	2.0	184	64400	48000	16400	
VMP-05-40	2/7/2012	829	-0.61	-0.50	66.8	OVR	11.0	2.5	185	32660	20650	12010	
VMP-05-40	2/13/2012	1507	-0.50	-0.42	40.7	OVR	11.9	1.2	251	21740	13890	7850	
VMP-05-40	2/14/2012	1556	-1.01	-1.09	31.2	OVR	11.8	1.5	232	26400	15600	10800	
VMP-05-40	2/15/2012	1243	-0.77	-0.62	17.5	OVR	10.5	3.1	213	16460	9230	7230	
VMP-05-40	2/22/2012	854	-0.58	- 0.48	2.0	41.0	11.6	2.0	168	5010	2410	2600	
VMP-05-40	2/29/2012	833	-0.64	- 0.52	0.7	14.0	11.7	2.4	91.2	1150	776	374	
VMP-05-40	3/21/2012	907	-0.58	- 0.54	0.3	6.0	12.0	1.0	44.1	471	329	142	
VMP-05-40	4/18/2012	913	-0.89	-0.86	0.2	4.0	12.1	1.6	26.5	533	318	215	
VMP-05-40	5/16/2012	1151	-1.00	-0.88	0.0	0.0	9.9	9.7	15.7	74.2	30.5	43.7	
VMP-05-40	6/20/2012	1301	-0.78	-0.57	0.0	0.0	8.1	13.3	4.9	24.6	14.6	10.0	
VMP-05-40	7/18/2012	1042	-0.89	-0.81	0.0	0.0	6.1	15.6	2.9	29.6	21.4	8.3	
VMP-05-40	8/15/2012	1013	-0.91	-0.89	0.0	0.0	6.1	15.1	5.1	31.8	18.1	13.7	
VMP-05-40	9/19/2012	1327	-1.04	-1.01	0.0	0.0	5.0	16.2	2.3	21.0	17.8	3.2	
VMP-05-40	10/17/2012	1340	-1.16	-1.11	0.0	0.0	4.3	17.4	2.8	49.4	40.3	9.1	
VMP-05-40	11/20/2012	953	-1.23	-1.20	0.0	0.0	4.1	17.5	2.5	65.2	52.9	12.4	
VMP-05-40	12/19/2012	923	-0.78	-1.05	0.0	0.0	3.9	17.5	1.3	27.3	18.2	9.1	
VMP-05-40	1/16/2013	918	-0.77	-0.52	0.0	0.0	4.0	17.6	0.9	22.2	16.2	6.0	
VMP-05-40	2/25/2013	1035	-0.73	-0.53	0.0	0.0	3.3	17.9	1.7	9.8	5.1	4.7	
VMP-05-40	3/21/2013	1119	-1.43	-1.37	0.0	0.0	2.9	18.7	1.2	10.3	7.7	2.6	
VMP-05-40	4/24/2013	1410	-1.70	-1.69	0.0	0.0	2.5	18.7	0.5	7.1	5.6	1.5	
VMP-05-40	5/23/2013	1327	-2.02	-2.05	0.0	0.0	2.4	18.9	0.5	24.5	19.4	5.1	
VMP-05-40	6/25/2013	1405	-1.26	-1.52	0.0	0.0	2.6	18.0	1.2	16.6	13.2	3.4	
VMP-05-40	7/25/2013	1348	-1.18	- 1.17	0.0	0.0	3.3	17.3	0.9	7.7	5.8	1.9	
VMP-05-40	8/28/2013	1427	-1.37	- 1.81	0.0	0.0	3.1	17.7	1.7	24.7	22.0	2.7	
VMP-05-40	9/26/2013	1356	-2.38	- 2.66	0.0	0.0	3.2	18.7	0.8	76.2	70.0	6.2	
VMP-05-40	10/24/2013	0858	-2.77	- 2.72	0.0	0.0	2.3	18.9	0.4	20.9	19.0	2.0	
VMP-05-40	11/20/2013	1420	-2.59	- 2.48	0.0	0.0	2.0	19.6	0.6	8.3	7.7	0.6	
VMP-05-40	12/19/2013	1020	-1.52	- 2.19	0.0	0.0	1.8	19.7	0.7	1.6	0.0	1.6	
VMP-06-5	2/2/2012	1356	-0.03	-0.05	0.0	0.0	0.7	20.6	0.3	4.7	0.0	4.7	
VMP-06-5	2/3/2012	900	-0.06	-0.05	0.0	0.0	0.4	20.8	0.5	0.5	0.0	0.5	
VMP-06-5	2/7/2012	936	-0.05	-0.05	0.0	0.0	0.3	20.9	0.2	0.0	0.0	0.0	
VMP-06-5	2/15/2012	1330	-0.03	0.00	0.0	0.0	0.3	20.9	0.4	3.5	0.0	3.5	
VMP-06-5	2/22/2012	1059	0.00	0.00	0.0	0.0	0.6	20.7	0.4	0.0	0.0	0.0	

SEE LAST PAGE OF TABLE FOR NOTES

TABLE 9
SVE SYSTEM MONTHLY MONITORING - VMP SAMPLING DATA

Sample ID	Date	Initial Reading Time (24-Hour)	Vacuum/Pressure		Fixed Gases				Soil Vapor Concentrations				Comments
			Initial Reading (Inches of H_2O)	Stabilized Reading (Inches of H_2O)	CH4 (%)	LEL (%)	CO_2 (%)	O_2 (%)	PID (ppmv)	THC (ppmv)	CH4 (ppmv)	PHC (ppmv)	
VMP-06-5	2/29/2012	940	-0.12	- 0.05	0.0	0.0	0.8	20.6	0.4	3.4	0.0	3.4	
VMP-06-5	3/21/2012	956	-0.02	0.01	0.0	0.0	0.4	20.7	0.2	0.0	0.0	0.0	
VMP-06-5	4/18/2012	951	-0.06	-0.05	0.0	0.0	0.1	20.9	0.8	5.7	0.0	5.7	
VMP-06-5	5/16/2012	1214	-0.10	-0.07	0.0	0.0	0.1	20.7	0.9	0.0	0.0	0.0	
VMP-06-5	6/20/2012	1018	-0.06	-0.04	0.0	0.0	0.2	20.6	0.5	4.3	0.0	4.3	
VMP-06-5	7/18/2012	950	-0.06	-0.05	0.0	0.0	0.2	20.8	0.4	1.7	0.0	1.7	
VMP-06-5	8/15/2012	930	-0.03	-0.04	0.0	0.0	0.2	20.8	0.7	3.4	0.0	3.4	
VMP-06-5	9/19/2012	1356	-0.01	-0.04	0.0	0.0	0.1	20.8	0.8	2.3	0.0	2.3	
VMP-06-5	10/17/2012	1332	-0.02	-0.08	0.0	0.0	0.1	20.8	0.3	1.9	0.0	1.9	
VMP-06-5	11/20/2012	1100	-0.01	0.00	0.0	0.0	0.0	20.9	0.1	0.7	0.0	0.7	
VMP-06-5	12/19/2012	1138	-0.02	-0.01	0.0	0.0	0.0	20.9	0.1	0.3	0.0	0.3	
VMP-06-5	1/16/2013	958	-0.03	-0.02	0.0	0.0	0.1	20.8	0.1	1.5	0.0	1.5	
VMP-06-5	2/25/2013	1010	-0.05	-0.04	0.0	0.0	0.0	20.9	0.2	1.8	0.0	1.8	
VMP-06-5	3/20/2013	1557	-0.09	-0.03	0.0	0.0	0.0	20.9	0.4	2.7	0.0	2.7	
VMP-06-5	4/24/2013	1059	-0.21	-0.24	0.0	0.0	0.0	20.9	0.1	0.2	0.0	0.2	
VMP-06-5	5/23/2013	916	-0.18	-0.19	0.0	0.0	0.1	20.8	0.4	1.9	0.0	1.9	
VMP-06-5	6/25/2013	1545	-0.27	0.00	0.0	0.0	0.5	20.2	0.6	2.8	0.0	2.8	
VMP-06-5	7/24/2013	1459	-0.10	- 0.11	0.0	0.0	0.1	20.8	0.5	2.5	0.0	2.5	
VMP-06-5	8/29/2013	1450	-0.08	- 0.07	0.0	0.0	0.0	20.9	0.5	1.7	0.0	1.7	
VMP-06-5	9/25/2013	1438	-0.05	- 0.08	0.0	0.0	0.0	20.9	0.9	1.4	0.0	1.4	
VMP-06-5	10/24/2013	0941	-0.08	- 0.29	0.0	0.0	0.0	20.6	0.1	2.0	0.0	2.0	
VMP-06-5	11/20/2013	1253	-0.11	0.00	0.0	0.0	0.1	20.9	0.3	1.0	0.0	1.0	
VMP-06-5	12/19/2013	0917	-0.15	- 0.13	0.0	0.0	0.0	20.9	0.5	1.6	0.0	1.6	
VMP-06-10	2/2/2012	1402	-0.26	-0.14	0.0	0.0	6.8	13.0	0.3	0.0	0.0	0.0	
VMP-06-10	2/3/2012	905	-0.12	-0.16	0.0	0.0	6.0	14.7	0.5	0.0	0.0	0.0	
VMP-06-10	2/7/2012	943	-0.29	-0.24	0.0	0.0	4.1	18.8	0.2	0.0	0.0	0.0	
VMP-06-10	2/15/2012	1331	-0.19	-0.09	0.0	0.0	2.4	20.0	0.3	2.8	0.0	2.8	
VMP-06-10	2/22/2012	1104	-0.12	- 0.08	0.0	0.0	2.1	20.0	0.3	0.0	0.0	0.0	
VMP-06-10	2/29/2012	945	-0.12	- 0.11	0.0	0.0	2.8	17.6	0.5	0.0	0.0	0.0	
VMP-06-10	3/21/2012	1001	-0.08	- 0.04	0.0	0.0	2.2	18.4	0.2	0.0	0.0	0.0	
VMP-06-10	4/18/2012	956	-0.17	-0.12	0.0	0.0	1.8	19.7	0.6	4.5	0.0	4.5	
VMP-06-10	5/16/2012	1217	-0.19	-0.15	0.0	0.0	1.8	19.2	0.5	0.0	0.0	0.0	
VMP-06-10	6/20/2012	1019	-0.12	-0.12	0.0	0.0	1.9	19.0	0.5	2.0	0.0	2.0	
VMP-06-10	7/18/2012	951	-0.12	-0.12	0.0	0.0	1.4	19.8	0.5	0.0	0.0	0.0	

SEE LAST PAGE OF TABLE FOR NOTES

TABLE 9
SVE SYSTEM MONTHLY MONITORING - VMP SAMPLING DATA

Sample ID	Date	Initial Reading Time (24-Hour)	Vacuum/Pressure		Fixed Gases				Soil Vapor Concentrations				Comments
			Initial Reading (Inches of H_2O)	Stabilized Reading (Inches of H_2O)	CH4 (%)	LEL (%)	CO_2 (%)	O_2 (%)	PID (ppmv)	THC (ppmv)	CH4 (ppmv)	PHC (ppmv)	
VMP-06-10	8/15/2012	936	-0.09	-0.11	0.0	0.0	1.2	19.8	0.6	2.2	0.0	2.2	
VMP-06-10	9/19/2012	1357	-0.05	-0.11	0.0	0.0	0.8	20.1	0.7	1.5	0.0	1.5	
VMP-06-10	10/17/2012	1333	-0.09	-0.11	0.0	0.0	0.5	20.4	0.4	0.5	0.0	0.5	
VMP-06-10	11/20/2012	1103	-0.04	-0.22	0.0	0.0	0.3	20.6	0.1	0.1	0.0	0.1	
VMP-06-10	12/19/2012	1139	-0.05	-0.03	0.0	0.0	0.3	20.7	0.1	0.2	0.0	0.2	
VMP-06-10	1/16/2013	1002	-0.08	-0.02	0.0	0.0	0.4	20.5	0.1	1.2	0.0	1.2	
VMP-06-10	2/25/2013	1010	-0.12	-0.08	0.0	0.0	0.3	20.6	0.3	0.9	0.0	0.9	
VMP-06-10	3/20/2013	1604	-0.14	-0.12	0.0	0.0	0.2	20.7	0.4	1.6	0.0	1.6	
VMP-06-10	4/24/2013	1103	-0.46	-0.43	0.0	0.0	0.4	20.5	0.1	0.7	0.0	0.7	
VMP-06-10	5/23/2013	918	-0.39	-0.43	0.0	0.0	0.7	20.0	0.3	0.5	0.0	0.5	
VMP-06-10	6/25/2013	1550	-0.09	0.00	0.0	0.0	1.2	19.5	0.5	0.3	0.0	0.3	
VMP-06-10	7/24/2013	1504	-0.24	- 0.20	0.0	0.0	1.3	19.6	0.7	1.5	0.0	1.5	
VMP-06-10	8/29/2013	1454	-0.19	- 0.20	0.0	0.0	0.9	20.1	0.5	0.3	0.0	0.3	
VMP-06-10	9/25/2013	1442	0.02	- 0.10	0.0	0.0	0.5	20.4	0.9	0.2	0.0	0.2	
VMP-06-10	10/24/2013	0944	-0.20	- 0.10	0.0	0.0	0.4	20.3	0.1	0.8	0.0	0.8	
VMP-06-10	11/20/2013	1258	-0.60	- 0.71	0.0	0.0	0.3	20.7	0.3	0.2	0.0	0.2	
VMP-06-10	12/19/2013	0921	-0.26	0.22	0.0	0.0	0.2	20.9	0.3	0.3	0.0	0.3	
VMP-06-31.5	2/2/2012	1408	-0.17	-0.26	OVR	OVR	12.5	3.0	321	69600	41500	28100	
VMP-06-31.5	2/3/2012	910	-0.26	-0.31	84.6	OVR	14.2	0.9	267	60730	42300	18430	
VMP-06-31.5	2/7/2012	948	-0.36	-0.24	50.3	OVR	13.7	1.6	251	27800	20450	7350	
VMP-06-31.5	2/15/2012	1332	-0.19	0.00	48.5	OVR	12.9	1.6	113	36400	20140	16260	
VMP-06-31.5	2/22/2012	1109	0.00	- 0.01	33.3	OVR	13.3	0.6	354	18800	15040	3760	
VMP-06-31.5	2/29/2012	949	-0.28	- 0.26	21.6	OVR	12.4	1.4	350	17880	10600	7280	
VMP-06-31.5	3/21/2012	1006	-0.19	- 0.06	10.1	OVR	12.6	0.2	365	9200	4230	4970	
VMP-06-31.5	4/18/2012	1000	-1.14	-0.20	1.2	24.0	9.8	4.1	205	1780	900	880	
VMP-06-31.5	5/16/2012	1217	-0.40	-0.33	0.0	0.0	10.9	3.5	41.6	279	143	136	
VMP-06-31.5	6/20/2012	1020	-0.30	-0.30	0.0	0.0	9.6	5.5	14.0	84.0	35.0	49.0	
VMP-06-31.5	7/18/2012	952	-0.29	-0.30	0.0	0.0	7.3	9.1	4.0	44.1	41.2	2.9	
VMP-06-31.5	8/15/2012	950	-0.25	-0.25	0.0	0.0	6.5	9.6	2.0	6.6	5.0	1.6	
VMP-06-31.5	9/19/2012	1358	-0.14	-0.23	0.0	0.0	6.5	10.6	1.5	5.3	2.0	3.3	
VMP-06-31.5	10/17/2012	1334	-0.25	-0.22	0.0	0.0	6.9	11.0	1.5	15.6	15.6	0.0	
VMP-06-31.5	11/20/2012	1106	-0.27	-0.24	0.0	0.0	6.4	12.4	0.6	20.2	20.2	0.0	
VMP-06-31.5	12/19/2012	1140	-0.09	-0.04	0.0	0.0	6.6	12.4	0.3	27.2	27.2	0.0	
VMP-06-31.5	1/16/2013	1006	-0.17	-0.03	0.0	0.0	7.1	11.0	0.3	16.5	16.3	0.2	

SEE LAST PAGE OF TABLE FOR NOTES

TABLE 9
SVE SYSTEM MONTHLY MONITORING - VMP SAMPLING DATA

Sample ID	Date	Initial Reading Time (24-Hour)	Vacuum/Pressure		Fixed Gases				Soil Vapor Concentrations				Comments
			Initial Reading (Inches of H_2O)	Stabilized Reading (Inches of H_2O)	CH4 (%)	LEL (%)	CO_2 (%)	O_2 (%)	PID (ppmv)	THC (ppmv)	CH4 (ppmv)	PHC (ppmv)	
VMP-06-31.5	2/25/2013	1015	-0.26	-0.17	0.0	0.0	7.6	10.0	0.4	12.5	12.5	0.0	
VMP-06-31.5	3/20/2013	1610	-0.48	-0.30	0.0	0.0	6.2	12.2	0.6	10.2	10.2	0.0	
VMP-06-31.5	4/24/2013	1107	-1.24	-0.89	0.0	0.0	5.7	14.3	0.3	2.9	0.0	2.9	
VMP-06-31.5	5/23/2013	919	-0.90	-1.01	0.0	0.0	4.4	16.0	0.3	3.9	0.0	3.9	
VMP-06-31.5	6/25/2013	1555	-0.21	-0.08	0.0	0.0	4.4	16.4	0.4	1.9	0.0	1.9	
VMP-06-31.5	7/24/2013	1509	-0.44	- 0.41	0.0	0.0	3.5	17.3	0.7	1.3	0.0	1.3	
VMP-06-31.5	8/29/2013	1458	-0.44	- 0.48	0.0	0.0	2.8	17.9	0.6	2.0	0.0	2.0	
VMP-06-31.5	9/25/2013	1446	-0.51	- 0.57	0.0	0.0	2.8	18.2	0.9	2.1	0.0	2.1	
VMP-06-31.5	10/24/2013	0946	-0.62	- 0.49	0.0	0.0	2.8	18.1	0.1	1.0	0.0	1.0	
VMP-06-31.5	11/20/2013	1303	-0.60	- 0.42	0.0	0.0	3.6	17.6	0.2	0.8	0.0	0.8	
VMP-06-31.5	12/19/2013	0925	-0.69	- 0.49	0.0	0.0	3.9	17.1	0.6	3.0	0.0	3.0	
VMP-06-39	2/2/2012	1420	0.00	0.08	OVR	OVR	14.3	1.0	343	94000	52500	41500	
VMP-06-39	2/3/2012	916	-0.38	-0.48	OVR	OVR	14.5	0.9	287	62500	42000	20500	
VMP-06-39	2/7/2012	952	-0.34	-0.42	67.2	OVR	14.4	0.7	265	43150	29480	13670	
VMP-06-39	2/15/2012	1333	-0.33	0.04	41.0	OVR	13.0	1.4	279	37000	23630	13370	
VMP-06-39	2/22/2012	1114	0.01	- 0.04	29.3	OVR	13.1	1.5	324	24800	16730	8070	
VMP-06-39	2/29/2012	953	-0.31	- 0.26	OVR	OVR	12.2	2.0	103	348000	285000	63000	
VMP-06-39	3/21/2012	NA	-0.32	0.09	16.9	OVR	12.8	0.1	422	13600	5860	7740	
VMP-06-39	4/18/2012	1004	-0.36	-0.24	4.5	91.0	12.0	0.6	375	3900	1400	2500	
VMP-06-39	5/16/2012	1217	-0.39	-0.31	0.5	10.0	12.1	1.5	117	770	322	448	
VMP-06-39	6/20/2012	1021	-0.29	-0.30	0.0	0.0	11.0	4.2	21.0	203	147	56.0	
VMP-06-39	7/18/2012	953	-0.29	-0.30	0.0	0.0	9.6	5.7	6.7	94.6	69.2	25.4	
VMP-06-39	8/15/2012	944	-0.25	-0.24	0.1	2.0	10.3	3.8	43.3	313	313	0.0	
VMP-06-39	9/19/2012	1359	-0.15	-0.23	0.0	0.0	10.7	4.1	16.2	79.4	48.0	31.4	
VMP-06-39	10/17/2012	1335	-0.25	-0.22	0.0	0.0	11.0	4.6	4.3	35.1	13.4	21.7	
VMP-06-39	11/20/2012	1109	-0.28	-0.24	0.0	0.0	12.8	6.3	1.0	27.6	15.9	11.7	
VMP-06-39	12/19/2012	1141	-0.09	-0.05	2.3	46.0	12.6	4.8	126	5000	3600	1400	
VMP-06-39	1/16/2013	1010	-0.18	-0.01	0.0	0.0	11.2	5.5	0.7	77.5	60.5	17.0	
VMP-06-39	2/25/2013	1455	0.13	0.20	0.0	0.0	11.4	4.6	0.4	10.1	0.0	10.1	
VMP-06-39	3/20/2013	1615	-0.26	-0.30	0.0	0.0	10.1	6.8	0.6	19.2	0.0	19.2	
VMP-06-39	4/24/2013	1111	-0.97	-0.88	0.0	0.0	8.9	10.5	0.3	3.0	0.0	3.0	
VMP-06-39	5/23/2013	919	-0.90	-1.01	0.0	0.0	7.5	12.8	0.4	0.8	0.0	0.8	
VMP-06-39	6/25/2013	1600	-0.18	-0.06	0.0	0.0	6.2	14.5	0.6	0.5	0.0	0.5	
VMP-06-39	7/24/2013	1514	-0.46	- 0.42	0.0	0.0	5.0	15.8	0.7	0.3	0.0	0.3	

SEE LAST PAGE OF TABLE FOR NOTES

TABLE 9
SVE SYSTEM MONTHLY MONITORING - VMP SAMPLING DATA

Sample ID	Date	Initial Reading Time (24-Hour)	Vacuum/Pressure		Fixed Gases				Soil Vapor Concentrations				Comments
			Initial Reading (Inches of H_2O)	Stabilized Reading (Inches of H_2O)	CH4 (%)	LEL (%)	CO_2 (%)	O_2 (%)	PID (ppmv)	THC (ppmv)	CH4 (ppmv)	PHC (ppmv)	
VMP-06-39	8/29/2013	1502	-0.44	- 0.49	0.0	0.0	3.7	16.9	0.6	0.8	0.0	0.8	
VMP-06-39	9/25/2013	1449	-0.51	- 0.58	0.0	0.0	4.2	16.8	0.9	0.7	0.0	0.7	
VMP-06-39	10/24/2013	0949	-0.62	- 0.47	0.0	0.0	4.3	16.7	0.3	1.3	0.0	1.3	
VMP-06-39	11/20/2013	1308	-0.59	- 0.38	0.0	0.0	4.9	16.3	0.4	0.4	0.0	0.4	
VMP-06-39	12/19/2013	0929	-0.70	- 0.49	0.0	0.0	5.7	15.2	0.8	2.6	0.0	2.6	
VMP-07-5	2/6/2012	1039	-0.14	-0.08	0.0	0.0	5.6	16.3	1.6	0.5	0.0	0.5	
VMP-07-5	2/7/2012	1028	-0.11	-0.12	0.0	0.0	3.7	19.8	4.0	6.6	0.0	6.6	
VMP-07-5	2/8/2012	921	-0.18	-0.19	0.0	0.0	2.5	20.3	2.0	2.7	0.0	2.7	
VMP-07-5	2/15/2012	1410	-0.02	-0.19	0.0	0.0	0.8	20.8	1.2	4.7	0.0	4.7	
VMP-07-5	2/22/2012	1029	-0.05	0.00	0.0	0.0	0.6	20.9	1.2	9.2	7.9	1.3	
VMP-07-5	2/29/2012	1023	-0.08	- 0.07	0.0	0.0	1.5	18.9	1.5	1.4	0.0	1.4	
VMP-07-5	3/21/2012	1029	-0.04	- 0.02	0.0	0.0	0.9	19.5	0.8	0.0	0.0	0.0	
VMP-07-5	4/18/2012	1023	-0.09	-0.23	0.0	0.0	0.5	20.5	0.9	4.7	0.0	4.7	
VMP-07-5	5/16/2012	1407	-0.04	-0.05	0.0	0.0	0.2	20.6	1.0	1.8	0.0	1.8	
VMP-07-5	6/20/2012	945	-0.03	-0.04	0.0	0.0	0.4	20.3	0.4	2.2	0.0	2.2	
VMP-07-5	7/18/2012	1324	0.00	0.00	0.0	0.0	0.3	20.3	0.5	3.5	0.0	3.5	
VMP-07-5	8/15/2012	902	-0.05	-0.23	0.0	0.0	0.5	20.4	0.5	3.9	0.0	3.9	
VMP-07-5	9/19/2012	1426	0.00	-0.03	0.0	0.0	0.3	20.6	0.6	3.0	0.0	3.0	
VMP-07-5	10/17/2012	1025	-0.16	-0.11	0.0	0.0	0.3	20.5	0.3	1.3	0.0	1.3	
VMP-07-5	11/20/2012	1325	-0.06	-0.11	0.0	0.0	0.3	20.5	0.1	0.3	0.0	0.3	
VMP-07-5	12/19/2012	1247	-0.02	-0.01	0.0	0.0	0.3	20.7	0.1	0.9	0.0	0.9	
VMP-07-5	1/16/2013	1023	-0.02	-0.03	0.0	0.0	0.0	20.9	0.1	2.0	0.0	2.0	
VMP-07-5	2/26/2013	1437	-0.63	-2.55	0.0	0.0	1.6	17.9	0.2	4.0	0.0	4.0	
VMP-07-5	3/21/2013	NM	NM	NM	NM	NM	NM	NM	NM	NM	NM	NM	Unable to sample. Stainless steel tubing broken.
VMP-07-5	4/24/2013	NM	NM	NM	NM	NM	NM	NM	NM	NM	NM	NM	Unable to sample. Stainless steel tubing broken.
VMP-07-5	5/23/2013	NM	NM	NM	NM	NM	NM	NM	NM	NM	NM	NM	VMP not sampled due to pending re-install.
VMP-07-5	6/26/2013	1054	-0.07	-0.06	0.0	0.0	0.5	20.3	1.0	2.9	0.0	2.9	
VMP-07-5	7/25/2013	1042	-0.18	- 0.12	0.0	0.0	0.4	20.4	0.4	1.3	0.0	1.3	
VMP-07-5	8/29/2013	1023	-0.16	- 0.16	0.0	0.0	0.2	20.6	0.3	9.1	2.9	6.2	
VMP-07-5	9/25/2013	1503	-0.15	- 0.17	0.0	0.0	0.3	20.6	0.9	0.3	0.0	0.3	
VMP-07-5	10/24/2013	1032	-0.04	- 0.12	0.0	0.0	0.2	20.5	0.2	0.6	0.0	0.6	
VMP-07-5	11/21/2013	0752	-0.11	- 0.08	0.0	0.0	0.2	20.7	0.4	0.9	0.0	0.9	
VMP-07-5	12/19/2013	0900	-0.08	- 0.04	0.0	0.0	0.2	20.9	0.5	0.7	0.0	0.7	
VMP-07-13.5	2/6/2012	1045	-0.32	-0.14	0.0	1.0	6.2	15.4	1.2	0.0	0.0	0.0	

SEE LAST PAGE OF TABLE FOR NOTES

TABLE 9
SVE SYSTEM MONTHLY MONITORING - VMP SAMPLING DATA

Sample ID	Date	Initial Reading Time (24-Hour)	Vacuum/Pressure		Fixed Gases				Soil Vapor Concentrations				Comments
			Initial Reading (Inches of H_2O)	Stabilized Reading (Inches of H_2O)	CH4 (%)	LEL (%)	CO_2 (%)	O_2 (%)	PID (ppmv)	THC (ppmv)	CH4 (ppmv)	PHC (ppmv)	
VMP-07-13.5	2/7/2012	1049	-0.20	-0.24	0.0	0.0	4.4	18.6	4.2	4.6	0.0	4.6	
VMP-07-13.5	2/8/2012	926	-0.35	-0.36	0.0	0.0	2.8	19.8	1.9	1.5	0.0	1.5	
VMP-07-13.5	2/15/2012	1411	-0.04	-0.30	0.0	0.0	1.2	20.1	1.2	4.9	0.0	4.9	
VMP-07-13.5	2/22/2012	1035	-0.08	- 0.3	0.0	0.0	1.1	20.1	1.3	6.9	0.0	6.9	
VMP-07-13.5	2/29/2012	1027	-0.15	- 0.16	0.0	0.0	1.8	18.9	1.4	0.9	0.0	0.9	
VMP-07-13.5	3/21/2012	1033	-0.09	- 0.02	0.0	0.0	1.0	19.3	1.0	0.0	0.0	0.0	
VMP-07-13.5	4/18/2012	1026	-0.18	-0.15	0.0	0.0	0.6	20.3	0.8	4.1	0.0	4.1	
VMP-07-13.5	5/16/2012	1413	-0.18	-0.19	0.0	0.0	0.8	20.1	0.9	0.0	0.0	0.0	
VMP-07-13.5	6/20/2012	946	-0.18	-0.18	0.0	0.0	0.9	19.9	0.5	1.4	0.0	1.4	
VMP-07-13.5	7/18/2012	1325	-0.02	0.00	0.0	0.0	1.2	19.5	0.7	2.5	0.0	2.5	
VMP-07-13.5	8/15/2012	906	-0.17	-0.17	0.0	0.0	1.2	19.9	0.5	2.5	0.0	2.5	
VMP-07-13.5	9/19/2012	1429	-0.14	-0.12	0.0	0.0	0.7	20.2	0.5	1.8	0.0	1.8	
VMP-07-13.5	10/17/2012	1026	-0.27	-0.25	0.0	0.0	0.6	20.4	0.6	0.7	0.0	0.7	
VMP-07-13.5	11/20/2012	1328	-0.18	-0.24	0.0	0.0	0.3	20.5	0.2	0.5	0.0	0.5	
VMP-07-13.5	12/19/2012	1248	0.02	-0.01	0.0	0.0	0.3	20.5	0.3	0.1	0.0	0.1	
VMP-07-13.5	1/16/2013	1328	0.00	-1.09	0.0	0.0	0.0	20.9	0.1	2.4	0.0	2.4	
VMP-07-13.5	2/25/2013	1438	NM	NM	NM	NM	NM	NM	NM	NM	NM	NM	Unable to sample. Stainless steel tubing broken.
VMP-07-13.5	3/21/2013	NM	NM	NM	NM	NM	NM	NM	NM	NM	NM	NM	Unable to sample. Stainless steel tubing broken.
VMP-07-13.5	4/24/2013	NM	NM	NM	NM	NM	NM	NM	NM	NM	NM	NM	Unable to sample. Stainless steel tubing broken.
VMP-07-13.5	5/23/2013	NM	NM	NM	NM	NM	NM	NM	NM	NM	NM	NM	VMP not sampled due to pending re-install.
VMP-07-13.5	6/26/2013	1101	-0.12	-0.09	0.0	0.0	0.9	20.0	1.1	2.0	0.0	2.0	
VMP-07-13.5	7/25/2013	1046	-0.39	- 0.57	0.0	0.0	0.9	20.1	0.4	1.4	0.0	1.4	
VMP-07-13.5	8/29/2013	1024	-0.24	0.00	0.0	0.0	0.5	20.3	0.5	1.0	0.0	1.0	
VMP-07-13.5	9/25/2013	1507	0.19	- 0.45	0.0	0.0	0.4	20.6	1.0	0.3	0.0	0.3	
VMP-07-13.5	10/24/2013	1037	-0.20	- 0.22	0.0	0.0	0.3	20.3	0.2	1.0	0.0	1.0	
VMP-07-13.5	11/21/2013	0757	-0.37	- 0.27	0.0	0.0	0.2	20.7	0.4	0.4	0.0	0.4	
VMP-07-13.5	12/19/2013	0904	-0.37	- 0.12	0.0	0.0	0.2	20.9	0.3	0.1	0.0	0.1	
VMP-07-29.5	2/6/2012	1049	-0.60	-0.24	3.4	69.0	16.1	1.0	179	12300	8000	4300	
VMP-07-29.5	2/7/2012	1039	-0.38	-0.54	2.5	50.0	16.0	1.2	161	5470	4230	1240	
VMP-07-29.5	2/8/2012	930	-0.46	-0.10	1.3	26.0	16.2	0.8	136	3830	2980	850	
VMP-07-29.5	2/15/2012	1412	0.12	-0.21	0.3	7.0	15.1	1.2	76.2	1030	805	225	
VMP-07-29.5	2/22/2012	1039	0.08	- 0.07	0.0	0.0	13.5	2.9	15.0	161	95.1	66.1	
VMP-07-29.5	2/29/2012	1031	-0.20	- 0.21	0.0	0.0	11.6	5.5	17.6	85.2	62.7	22.5	
VMP-07-29.5	3/21/2012	1036	-0.01	- 0.03	0.0	0.0	10.9	5.4	19.4	385	262	123	

SEE LAST PAGE OF TABLE FOR NOTES

TABLE 9
SVE SYSTEM MONTHLY MONITORING - VMP SAMPLING DATA

Sample ID	Date	Initial Reading Time (24-Hour)	Vacuum/Pressure		Fixed Gases				Soil Vapor Concentrations				Comments
			Initial Reading (Inches of H_2O)	Stabilized Reading (Inches of H_2O)	CH4 (%)	LEL (%)	CO_2 (%)	O_2 (%)	PID (ppmv)	THC (ppmv)	CH4 (ppmv)	PHC (ppmv)	
VMP-07-29.5	4/18/2012	1030	-0.23	-0.18	0.0	0.0	8.1	12.2	1.2	10.2	5.4	4.8	
VMP-07-29.5	5/16/2012	1417	-0.22	-0.22	0.0	0.0	6.3	15.2	2.0	1.5	0.0	1.5	
VMP-07-29.5	6/20/2012	947	-0.21	-0.23	0.0	0.0	5.8	15.8	0.9	2.7	0.0	2.7	
VMP-07-29.5	7/18/2012	1326	-0.02	0.00	0.0	0.0	5.1	16.4	1.2	4.2	0.0	4.2	
VMP-07-29.5	8/15/2012	911	-0.22	-0.23	0.0	0.0	5.5	16.2	0.8	10.2	9.3	0.8	
VMP-07-29.5	9/19/2012	1429	-0.18	-0.15	0.0	0.0	4.8	16.5	0.7	4.8	0.0	4.8	
VMP-07-29.5	10/17/2012	1026	-0.34	-0.31	0.0	0.0	4.5	17.0	0.4	2.3	0.0	2.3	
VMP-07-29.5	11/20/2012	1331	-0.25	-0.31	0.0	0.0	3.8	17.1	0.5	1.5	0.0	1.5	
VMP-07-29.5	12/19/2012	1249	-0.18	-0.02	0.0	0.0	4.2	17.2	0.2	3.5	0.0	3.5	
VMP-07-29.5	1/16/2013	1332	-0.16	-0.06	0.0	0.0	1.3	19.5	0.2	18.0	13.1	4.9	
VMP-07-29.5	2/26/2013	1440	0.00	-0.30	0.0	0.0	3.8	16.2	0.2	3.0	0.0	3.0	
VMP-07-29.5	3/20/2013	NM	NM	NM	NM	NM	NM	NM	NM	NM	NM	NM	Water encountered during sampling.
VMP-07-29.5	4/24/2013	NM	NM	NM	NM	NM	NM	NM	NM	NM	NM	NM	Unable to sample. Stainless steel tubing broken.
VMP-07-29.5	5/23/2013	NM	NM	NM	NM	NM	NM	NM	NM	NM	NM	NM	VMP not sampled due to pending re-install.
VMP-07-29.5	6/26/2013	1106	-0.07	-0.11	0.0	0.0	2.5	18.6	0.9	1.7	0.0	1.7	
VMP-07-29.5	7/25/2013	1100	-0.50	- 0.34	0.0	0.0	2.5	18.6	0.5	0.3	0.0	0.3	
VMP-07-29.5	8/29/2013	1025	-0.30	- 0.50	0.0	0.0	2.3	18.7	0.4	3.9	0.0	3.9	
VMP-07-29.5	9/25/2013	1510	-0.82	- 0.56	0.0	0.0	2.4	18.9	0.9	0.3	0.0	0.3	
VMP-07-29.5	10/24/2013	1041	-0.37	- 0.28	0.0	0.0	1.7	19.3	0.2	0.4	0.0	0.4	
VMP-07-29.5	11/21/2013	0802	-0.37	- 0.35	0.0	0.0	1.4	19.7	0.5	0.4	0.0	0.4	
VMP-07-29.5	12/19/2013	0908	-0.15	- 0.16	0.0	0.0	1.7	19.6	0.3	0.1	0.0	0.1	
VMP-07-38	2/6/2012	1054	-0.32	-0.16	5.9	OVR	16.0	1.2	232	11490	11070	420	
VMP-07-38	2/7/2012	1044	-0.24	-0.28	5.6	OVR	15.9	1.4	259	7940	5800	2140	
VMP-07-38	2/8/2012	935	-0.42	-0.44	2.5	57.0	15.6	1.7	214	6980	4460	2520	
VMP-07-38	2/15/2012	1413	-0.02	-0.36	0.0	1.0	13.6	1.8	16.2	715	696	19.4	
VMP-07-38	2/22/2012	1044	-0.08	0.00	0.2	5.0	14.9	1.0	78.7	395	145	250	
VMP-07-38	2/29/2012	1035	-0.18	0.00	0.3	7.0	14.3	1.0	87.1	403	110	293	
VMP-07-38	3/21/2012	1040	-0.12	- 0.04	0.0	0.0	13.0	2.5	26.8	416	284	132	
VMP-07-38	4/18/2012	1110	-0.21	-0.10	0.0	0.0	7.0	13.0	6.8	11.0	6.0	5.0	
VMP-07-38	5/16/2012	1422	-0.03	-0.06	0.0	0.0	0.5	20.4	0.7	0.5	0.0	0.5	
VMP-07-38	6/20/2012	948	-0.06	-0.06	0.0	0.0	0.8	20.0	0.4	3.5	0.0	3.5	
VMP-07-38	7/18/2012	1327	0.00	0.00	0.0	0.0	0.1	20.7	1.0	4.7	0.0	4.7	
VMP-07-38	8/15/2012	916	-0.04	-0.04	0.0	0.0	0.4	20.5	0.6	3.7	0.0	3.7	
VMP-07-38	9/19/2012	1429	-0.23	-0.03	0.0	0.0	0.5	20.1	0.7	3.4	0.0	3.4	

SEE LAST PAGE OF TABLE FOR NOTES

TABLE 9
SVE SYSTEM MONTHLY MONITORING - VMP SAMPLING DATA

Sample ID	Date	Initial Reading Time (24-Hour)	Vacuum/Pressure		Fixed Gases				Soil Vapor Concentrations				Comments
			Initial Reading (Inches of H_2O)	Stabilized Reading (Inches of H_2O)	CH4 (%)	LEL (%)	CO_2 (%)	O_2 (%)	PID (ppmv)	THC (ppmv)	CH4 (ppmv)	PHC (ppmv)	
VMP-07-38	10/17/2012	1030	0.00	-0.13	0.0	0.0	0.8	20.1	0.6	2.2	0.0	2.2	
VMP-07-38	11/20/2012	1334	-0.16	-0.17	0.0	0.0	3.2	18.0	0.4	2.8	0.0	2.8	
VMP-07-38	12/19/2012	1250	-0.03	0.00	0.0	0.0	0.9	20.2	0.1	1.8	0.0	1.8	
VMP-07-38	1/16/2013	1336	-1.63	-0.03	0.0	0.0	1.1	19.7	0.2	4.8	0.0	4.8	
VMP-07-38	2/26/2013	1441	-0.32	-0.36	0.0	0.0	0.5	20.2	0.1	2.0	0.0	2.0	
VMP-07-38	3/20/2013	NM	NM	NM	NM	NM	NM	NM	NM	NM	NM	NM	Water encountered during sampling.
VMP-07-38	4/24/2013	NM	NM	NM	NM	NM	NM	NM	NM	NM	NM	NM	Unable to sample. Stainless steel tubing broken.
VMP-07-38	5/23/2013	NM	NM	NM	NM	NM	NM	NM	NM	NM	NM	NM	VMP not sampled due to pending re-install.
VMP-07-38	6/26/2013	1111	-0.06	-0.10	0.0	0.0	3.5	17.8	1.1	1.4	0.0	1.4	
VMP-07-38	7/25/2013	1104	-0.49	- 0.34	0.0	0.0	3.5	17.7	0.6	0.3	0.0	0.3	
VMP-07-38	8/29/2013	1026	-0.50	- 0.50	0.0	0.0	3.4	17.6	0.6	0.5	0.0	0.5	
VMP-07-38	9/25/2013	1514	-0.56	- 0.56	0.0	0.0	3.5	18.0	0.8	0.3	0.0	0.3	
VMP-07-38	10/24/2013	1043	-0.26	- 0.26	0.0	0.0	3.0	18.3	0.3	0.8	0.0	0.8	
VMP-07-38	11/21/2013	0807	-0.38	- 0.38	0.0	0.0	2.7	18.6	0.5	0.3	0.0	0.3	
VMP-07-38	12/19/2013	0912	-0.30	- 0.17	0.0	0.0	2.9	18.7	0.5	0.4	0.0	0.4	
VMP-09-5	2/6/2012	1108	-0.02	0.00	0.0	0.0	2.0	19.0	1.2	1.0	0.0	1.0	
VMP-09-5	2/7/2012	1100	-0.50	0.00	0.0	0.0	1.4	19.9	1.8	0.3	0.0	0.3	
VMP-09-5	2/8/2012	949	-0.07	-0.01	0.0	0.0	0.9	20.6	0.5	0.0	0.0	0.0	
VMP-09-5	2/15/2012	1458	-0.03	-0.02	0.0	0.0	0.8	20.8	0.9	4.1	0.0	4.1	
VMP-09-5	2/22/2012	1127	0.00	0.00	0.0	0.0	1.0	20.5	1.2	4.3	0.0	4.3	
VMP-09-5	2/29/2012	1319	0.00	- 0.05	0.0	0.0	1.5	19.7	1.5	20.7	1.4	19.3	
VMP-09-5	3/21/2012	1052	-0.01	- 0.01	0.0	0.0	0.8	19.6	0.7	0.0	0.0	0.0	
VMP-09-5	4/18/2012	1051	-0.01	0.00	0.0	0.0	0.3	20.6	0.4	3.0	0.0	3.0	
VMP-09-5	5/16/2012	1303	0.00	-0.04	0.0	0.0	0.4	20.4	0.7	0.0	0.0	0.0	
VMP-09-5	6/20/2012	906	0.00	-0.02	0.0	0.0	0.7	20.1	0.5	2.3	0.0	2.3	
VMP-09-5	7/18/2012	906	-0.02	NM	0.0	0.0	0.5	20.4	0.4	1.4	0.0	1.4	
VMP-09-5	8/15/2012	835	-0.04	-0.02	0.0	0.0	0.5	20.3	0.6	3.2	0.0	3.2	
VMP-09-5	9/19/2012	1131	-0.02	-0.02	0.0	0.0	0.7	20.1	0.5	1.6	0.0	1.6	
VMP-09-5	10/17/2012	1320	-0.01	0.00	0.0	0.0	0.3	20.5	0.6	0.8	0.0	0.8	
VMP-09-5	11/20/2012	1355	-0.04	-0.01	0.0	0.0	0.2	20.7	0.4	0.7	0.0	0.7	
VMP-09-5	12/19/2012	1208	-0.01	0.00	0.0	0.0	0.2	20.8	0.1	0.5	0.0	0.5	
VMP-09-5	1/16/2013	1046	-0.01	-0.02	0.0	0.0	0.1	20.8	0.1	0.8	0.0	0.8	
VMP-09-5	2/25/2013	953	-0.03	0.00	0.0	0.0	0.2	20.7	0.3	0.6	0.0	0.6	
VMP-09-5	3/20/2013	1443	-0.05	0.00	0.0	0.0	0.1	20.8	0.7	2.6	0.0	2.6	

SEE LAST PAGE OF TABLE FOR NOTES

TABLE 9
SVE SYSTEM MONTHLY MONITORING - VMP SAMPLING DATA

Sample ID	Date	Initial Reading Time (24-Hour)	Vacuum/Pressure		Fixed Gases				Soil Vapor Concentrations				Comments
			Initial Reading (Inches of H_2O)	Stabilized Reading (Inches of H_2O)	CH4 (%)	LEL (%)	CO_2 (%)	O_2 (%)	PID (ppmv)	THC (ppmv)	CH4 (ppmv)	PHC (ppmv)	
VMP-09-5	4/24/2013	947	-0.12	-0.10	0.0	0.0	0.1	20.5	0.2	0.7	0.0	0.7	
VMP-09-5	5/22/2013	1554	-0.05	-0.05	0.0	0.0	0.2	20.4	0.6	1.7	0.0	1.7	
VMP-09-5	6/26/2013	1323	0.00	0.00	0.0	0.0	0.7	19.5	0.6	0.9	0.0	0.9	
VMP-09-5	7/25/2013	1110	-0.06	- 0.05	0.0	0.0	0.3	20.5	0.3	0.7	0.0	0.7	
VMP-09-5	8/29/2013	1047	-0.06	- 0.03	0.0	0.0	0.3	20.5	0.5	1.2	0.0	1.2	
VMP-09-5	9/25/2013	1447	-0.06	- 0.06	0.0	0.0	0.3	20.6	0.3	0.6	0.0	0.6	
VMP-09-5	10/24/2013	0959	-0.09	- 0.08	0.0	0.0	0.1	20.6	0.2	1.4	0.0	1.4	
VMP-09-5	11/21/2013	0835	-0.06	- 0.05	0.0	0.0	0.1	20.8	0.5	1.4	0.0	1.4	
VMP-09-5	12/18/2013	1537	-0.13	- 0.14	0.0	0.0	0.1	20.9	0.2	0.0	0.0	0.0	
VMP-09-11.5	2/6/2012	1114	-0.05	-0.02	0.0	0.0	6.1	14.3	1.5	0.1	0.0	0.1	
VMP-09-11.5	2/7/2012	1105	-0.13	-0.07	0.0	0.0	4.5	16.8	2.2	0.0	0.0	0.0	
VMP-09-11.5	2/8/2012	954	-0.17	-0.14	0.0	0.0	3.3	18.6	0.7	0.0	0.0	0.0	
VMP-09-11.5	2/15/2012	1459	-0.11	-0.05	0.0	0.0	2.1	19.9	0.8	3.4	0.0	3.4	
VMP-09-11.5	2/22/2012	1131	0.00	0.02	0.0	0.0	2.5	19.0	1.2	1.9	0.0	1.9	
VMP-09-11.5	2/29/2012	1324	0.00	- 0.05	0.0	0.0	0.2	20.9	1.2	14.3	2.2	12.1	
VMP-09-11.5	3/21/2012	1056	-0.04	0.00	0.0	0.0	1.1	19.4	0.6	0.0	0.0	0.0	
VMP-09-11.5	4/18/2012	1056	-0.07	-0.06	0.0	0.0	0.8	20.1	0.4	2.7	0.0	2.7	
VMP-09-11.5	5/16/2012	1303	-0.05	-0.04	0.0	0.0	1.2	19.7	0.9	0.0	0.0	0.0	
VMP-09-11.5	6/20/2012	907	-0.08	-0.50	0.0	0.0	1.4	19.9	0.4	0.8	0.0	0.8	
VMP-09-11.5	7/18/2012	907	-0.12	-0.02	0.0	0.0	1.2	19.8	0.5	0.7	0.0	0.7	
VMP-09-11.5	8/15/2012	840	-0.11	-0.08	0.0	0.0	1.1	19.7	0.5	2.7	0.0	2.7	
VMP-09-11.5	9/19/2012	1132	-0.09	-0.10	0.0	0.0	1.0	19.8	0.7	0.9	0.0	0.9	
VMP-09-11.5	10/17/2012	1321	-0.07	-0.05	0.0	0.0	0.6	20.1	0.4	0.9	0.0	0.9	
VMP-09-11.5	11/20/2012	1358	-0.14	-0.45	0.0	0.0	0.3	20.6	0.2	0.3	0.0	0.3	
VMP-09-11.5	12/19/2012	1209	-0.01	0.06	0.0	0.0	0.4	20.4	0.1	0.3	0.0	0.3	
VMP-09-11.5	1/16/2013	1050	-0.02	-0.03	0.0	0.0	0.3	20.6	0.1	1.1	0.0	1.1	
VMP-09-11.5	2/25/2013	955	-0.08	-0.03	0.0	0.0	0.3	20.6	0.2	0.3	0.0	0.3	
VMP-09-11.5	3/20/2013	1448	-0.09	-0.07	0.0	0.0	0.1	20.8	0.7	2.3	0.0	2.3	
VMP-09-11.5	4/24/2013	951	-0.38	-0.27	0.0	0.0	0.2	20.6	0.3	0.8	0.0	0.8	
VMP-09-11.5	5/22/2013	1555	-0.18	-0.18	0.0	0.0	0.7	20.1	0.5	0.5	0.0	0.5	
VMP-09-11.5	6/26/2013	1328	-0.19	0.00	0.0	0.0	1.4	19.0	0.6	0.6	0.0	0.6	
VMP-09-11.5	7/25/2013	1114	-0.18	- 0.16	0.0	0.0	1.1	19.8	0.6	0.6	0.0	0.6	
VMP-09-11.5	8/29/2013	1048	-0.20	- 0.17	0.0	0.0	0.8	20.2	0.5	0.3	0.0	0.3	
VMP-09-11.5	9/25/2013	1447	-0.21	- 0.20	0.0	0.0	0.6	20.3	0.3	0.2	0.0	0.2	

SEE LAST PAGE OF TABLE FOR NOTES

TABLE 9
SVE SYSTEM MONTHLY MONITORING - VMP SAMPLING DATA

Sample ID	Date	Initial Reading Time (24-Hour)	Vacuum/Pressure		Fixed Gases				Soil Vapor Concentrations				Comments
			Initial Reading (Inches of H_2O)	Stabilized Reading (Inches of H_2O)	CH4 (%)	LEL (%)	CO_2 (%)	O_2 (%)	PID (ppmv)	THC (ppmv)	CH4 (ppmv)	PHC (ppmv)	
VMP-09-11.5	10/24/2013	1005	-0.25	- 0.22	0.0	0.0	0.2	20.4	0.3	0.6	0.0	0.6	
VMP-09-11.5	11/21/2013	0840	-0.28	- 0.25	0.0	0.0	0.2	20.7	0.5	0.4	0.0	0.4	
VMP-09-11.5	12/18/2013	1542	-0.11	- 0.17	0.0	0.0	0.2	20.9	0.3	0.0	0.0	0.0	
VMP-09-25.5	2/6/2012	1119	-0.12	-0.07	0.0	0.0	14.9	2.0	1.6	55.0	46.6	8.4	
VMP-09-25.5	2/7/2012	1110	-0.28	-0.19	0.0	0.0	13.6	4.3	2.6	0.1	0.0	0.1	
VMP-09-25.5	2/8/2012	959	-0.38	-0.32	0.0	0.0	11.7	7.3	0.8	0.0	0.0	0.0	
VMP-09-25.5	2/15/2012	1500	-0.25	-0.11	0.0	0.0	9.5	11.1	0.8	81.0	59.0	22.0	
VMP-09-25.5	2/22/2012	1136	0.07	0.05	0.0	0.0	10.1	11.4	1.7	14.4	11.0	3.4	
VMP-09-25.5	2/29/2012	1328	0.00	- 0.02	0.0	0.0	8.4	13.0	2.0	4.2	0.0	4.2	
VMP-09-25.5	3/21/2012	1059	-0.10	0.00	0.0	0.0	5.9	14.6	0.8	0.0	0.0	0.0	
VMP-09-25.5	4/18/2012	1059	-0.16	-0.15	0.0	0.0	3.1	18.5	0.3	2.6	0.0	2.6	
VMP-09-25.5	5/16/2012	1303	-0.16	-0.15	0.0	0.0	2.7	18.2	0.5	0.0	0.0	0.0	
VMP-09-25.5	6/20/2012	908	-0.26	-0.19	0.0	0.0	2.7	18.3	0.4	0.7	0.0	0.7	
VMP-09-25.5	7/18/2012	908	-0.28	-0.31	0.0	0.0	2.9	18.5	0.6	0.0	0.0	0.0	
VMP-09-25.5	8/15/2012	845	-0.25	-0.19	0.0	0.0	2.8	18.7	0.4	2.0	0.0	2.0	
VMP-09-25.5	9/19/2012	1133	-0.23	-0.21	0.0	0.0	2.2	18.9	0.8	1.1	0.0	1.1	
VMP-09-25.5	10/17/2012	1322	-0.17	-0.12	0.0	0.0	1.8	19.4	0.4	0.9	0.0	0.9	
VMP-09-25.5	11/20/2012	1401	-0.31	-0.34	0.0	0.0	1.2	20.0	0.3	0.7	0.0	0.7	
VMP-09-25.5	12/19/2012	1210	-0.01	0.11	0.0	0.0	1.8	19.7	0.2	0.2	0.0	0.2	
VMP-09-25.5	1/16/2013	1357	-0.05	-0.03	0.0	0.0	1.7	19.7	0.1	1.0	0.0	1.0	
VMP-09-25.5	2/25/2013	1000	-0.16	-0.08	0.0	0.0	1.2	19.9	0.3	0.3	0.0	0.3	
VMP-09-25.5	3/20/2013	1459	-0.20	-0.15	0.0	0.0	0.8	20.4	0.4	0.7	0.0	0.7	
VMP-09-25.5	4/24/2013	955	-0.78	-0.57	0.0	0.0	0.6	20.1	0.2	1.2	0.0	1.2	
VMP-09-25.5	5/22/2013	1556	-0.45	-0.44	0.0	0.0	0.8	19.7	0.5	0.6	0.0	0.6	
VMP-09-25.5	6/26/2013	1335	-0.07	-0.06	0.0	0.0	1.4	19.0	0.6	0.7	0.0	0.7	
VMP-09-25.5	7/25/2013	1118	-0.46	- 0.38	0.0	0.0	2.0	18.8	0.4	0.1	0.0	0.1	
VMP-09-25.5	8/29/2013	1049	-0.47	- 0.44	0.0	0.0	1.5	19.5	0.5	0.7	0.0	0.7	
VMP-09-25.5	9/25/2013	1448	-0.53	- 0.51	0.0	0.0	1.5	19.6	0.4	0.2	0.0	0.2	
VMP-09-25.5	10/24/2013	1008	-0.64	- 0.55	0.0	0.0	0.8	20.1	0.3	0.5	0.0	0.5	
VMP-09-25.5	11/21/2013	0845	-0.64	- 0.60	0.0	0.0	0.6	20.4	0.5	0.4	0.0	0.4	
VMP-09-25.5	12/18/2013	1547	-0.25	- 0.36	0.0	0.0	0.7	20.5	0.3	0.5	0.0	0.5	
VMP-09-38.5	2/6/2012	1123	-0.12	-0.04	0.5	10.0	16.3	0.7	39.3	3100	3080	20.0	
VMP-09-38.5	2/7/2012	1115	-0.26	-0.18	0.3	6.0	15.8	1.0	41.0	1800	1280	520	
VMP-09-38.5	2/8/2012	1003	-0.37	-0.31	0.1	3.0	15.2	2.0	29.7	1000	790	210	

SEE LAST PAGE OF TABLE FOR NOTES

TABLE 9
SVE SYSTEM MONTHLY MONITORING - VMP SAMPLING DATA

Sample ID	Date	Initial Reading Time (24-Hour)	Vacuum/Pressure		Fixed Gases				Soil Vapor Concentrations				Comments
			Initial Reading (Inches of H_2O)	Stabilized Reading (Inches of H_2O)	CH4 (%)	LEL (%)	CO_2 (%)	O_2 (%)	PID (ppmv)	THC (ppmv)	CH4 (ppmv)	PHC (ppmv)	
VMP-09-38.5	2/15/2012	1501	-0.43	-0.31	0.0	0.0	14.7	1.4	12.0	190	139	50.8	
VMP-09-38.5	2/22/2012	1141	0.22	- 0.21	0.0	0.0	14.5	1.1	17.8	59.6	32.2	27.4	
VMP-09-38.5	2/29/2012	1332	-0.09	- 0.18	0.0	0.0	13.5	2.9	10.5	92.6	63.8	28.8	
VMP-09-38.5	3/21/2012	1109	-0.08	0.00	0.0	0.0	11.5	8.2	1.5	0.0	0.0	0.0	
VMP-09-38.5	4/18/2012	1102	-0.16	-0.15	0.0	0.0	7.2	14.6	0.8	5.2	0.0	5.2	
VMP-09-38.5	5/16/2012	1303	-0.16	-0.15	0.0	0.0	6.2	15.6	0.8	0.0	0.0	0.0	
VMP-09-38.5	6/20/2012	909	-0.29	-0.18	0.0	0.0	5.3	15.9	0.7	1.8	0.0	1.8	
VMP-09-38.5	7/18/2012	909	-0.29	-0.21	0.0	0.0	5.5	16.1	0.7	0.5	0.0	0.5	
VMP-09-38.5	8/15/2012	850	-0.25	-0.19	0.0	0.0	5.7	16.6	0.5	4.9	0.0	4.9	
VMP-09-38.5	9/19/2012	1134	-0.20	-0.23	0.0	0.0	5.7	14.7	0.9	2.3	0.0	2.3	
VMP-09-38.5	10/17/2012	1323	-0.18	-0.09	0.0	0.0	6.3	13.8	12.1	65.9	23.5	42.4	
VMP-09-38.5	11/20/2012	1404	-0.32	-0.35	0.0	0.0	5.5	15.9	0.4	1.0	0.0	1.0	
VMP-09-38.5	12/19/2012	1211	-0.02	0.14	0.0	0.0	5.9	15.5	0.2	0.9	0.0	0.9	
VMP-09-38.5	1/16/2013	1058	-0.04	-0.05	0.0	0.0	5.9	15.9	0.1	1.3	0.0	1.3	
VMP-09-38.5	2/25/2013	1000	-0.17	-0.07	0.0	0.0	5.6	15.7	0.3	0.4	0.0	0.4	
VMP-09-38.5	3/20/2013	1509	-0.20	-0.16	0.0	0.0	4.8	17.4	0.6	1.9	0.0	1.9	
VMP-09-38.5	4/24/2013	959	-0.81	-0.59	0.0	0.0	4.0	18.1	0.2	0.8	0.0	0.8	
VMP-09-38.5	5/22/2013	1557	-0.46	-0.46	0.0	0.0	4.2	17.7	0.6	0.2	0.0	0.2	
VMP-09-38.5	6/26/2013	1342	-0.08	0.00	0.0	0.0	3.0	18.0	0.5	1.1	0.0	1.1	
VMP-09-38.5	7/25/2013	1122	-0.46	- 0.39	0.0	0.0	3.1	17.4	0.7	0.0	0.0	0.0	
VMP-09-38.5	8/29/2013	1050	-0.47	- 0.44	0.0	0.0	3.2	17.7	0.5	0.2	0.0	0.2	
VMP-09-38.5	9/25/2013	1448	-0.53	- 0.52	0.0	0.0	3.4	17.9	0.4	0.1	0.0	0.1	
VMP-09-38.5	10/24/2013	1011	-0.66	- 0.57	0.0	0.0	2.6	18.5	0.3	0.2	0.0	0.2	
VMP-09-38.5	11/21/2013	0850	-0.68	- 0.65	0.0	0.0	2.8	18.7	0.6	0.3	0.0	0.3	
VMP-09-38.5	12/18/2013	1552	-0.27	- 0.39	0.0	0.0	2.8	19.0	0.3	0.5	0.0	0.5	
VMP-10-5	12/5/2012	1455	-0.01	-0.08	0.0	0.0	1.6	19.1	0.2	1.0	0.0	1.0	Initail sample after Public Works SVE startup.
VMP-10-5	12/6/2012	1317	0.00	-0.01	0.0	0.0	1.2	19.7	0.2	0.3	0.0	0.3	
VMP-10-5	12/13/2012	1353	-0.03	-0.03	0.0	0.0	0.4	20.5	0.1	0.6	0.0	0.6	
VMP-10-5	12/19/2012	1324	-0.04	-0.16	0.0	0.0	0.3	20.6	0.3	0.9	0.0	0.9	
VMP-10-5	1/16/2013	931	-0.03	-0.06	0.0	0.0	0.1	20.9	0.1	0.8	0.0	0.8	
VMP-10-5	2/25/2013	1040	-0.02	-0.06	0.0	0.0	0.1	20.8	0.3	2.1	0.0	2.1	
VMP-10-5	3/20/2013	1403	-0.02	0.00	0.0	0.0	0.0	20.9	0.5	3.1	0.0	3.1	
VMP-10-5	4/25/2013	836	-0.14	-0.01	0.0	0.0	0.2	20.7	0.2	1.9	0.0	1.9	
VMP-10-5	5/22/2013	1432	-0.14	-0.13	0.0	0.0	0.3	20.6	0.5	1.5	0.0	1.5	

SEE LAST PAGE OF TABLE FOR NOTES

TABLE 9
SVE SYSTEM MONTHLY MONITORING - VMP SAMPLING DATA

Sample ID	Date	Initial Reading Time (24-Hour)	Vacuum/Pressure		Fixed Gases				Soil Vapor Concentrations				Comments
			Initial Reading (Inches of H_2O)	Stabilized Reading (Inches of H_2O)	CH4 (%)	LEL (%)	CO_2 (%)	O_2 (%)	PID (ppmv)	THC (ppmv)	CH4 (ppmv)	PHC (ppmv)	
VMP-10-5	6/25/2013	1330	-0.11	-0.12	0.0	0.0	0.7	20.6	0.4	0.3	0.0	0.3	
VMP-10-5	7/24/2013	1324	-0.17	- 0.16	0.0	0.0	0.2	20.8	0.4	1.8	0.0	1.8	
VMP-10-5	8/28/2013	1445	-0.07	- 0.08	0.0	0.0	0.1	20.8	0.3	2.8	0.0	2.8	
VMP-10-5	9/26/2013	1058	-0.14	- 0.10	0.0	0.0	0.1	20.8	0.6	3.2	0.0	3.2	
VMP-10-5	10/23/2013	1339	-0.23	- 0.20	0.0	0.0	0.0	20.8	0.0	0.8	0.0	0.8	
VMP-10-5	11/20/2013	1229	-0.20	- 0.19	0.0	0.0	0.1	20.9	0.2	1.2	0.0	1.2	
VMP-10-5	12/18/2013	1441	-0.26	- 0.29	0.0	0.0	0.0	20.9	0.3	1.6	0.0	1.6	
VMP-10-10	12/5/2012	1505	-0.04	-0.09	0.0	0.0	2.2	18.4	0.3	0.8	0.0	0.8	Initail sample after Public Works SVE startup.
VMP-10-10	12/6/2012	1317	-0.03	-0.02	0.0	0.0	2.1	18.5	0.1	1.0	0.0	1.0	
VMP-10-10	12/13/2012	1357	-0.05	-0.02	0.0	0.0	0.8	20.1	0.2	0.4	0.0	0.4	
VMP-10-10	12/19/2012	1328	-0.15	-0.20	0.0	0.0	0.5	20.5	0.2	0.3	0.0	0.3	
VMP-10-10	1/16/2013	932	-0.04	-0.20	0.0	0.0	0.2	20.8	0.1	1.4	0.0	1.4	
VMP-10-10	2/25/2013	1045	-0.03	-0.07	0.0	0.0	0.1	20.7	0.2	1.6	0.0	1.6	
VMP-10-10	3/20/2013	1407	-0.03	0.00	0.0	0.0	0.0	20.9	0.3	1.6	0.0	1.6	
VMP-10-10	4/25/2013	841	-0.15	-0.01	0.0	0.0	0.2	20.7	0.2	0.8	0.0	0.8	
VMP-10-10	5/22/2013	1433	-0.17	-0.17	0.0	0.0	0.0	20.9	0.4	2.3	0.0	2.3	
VMP-10-10	6/25/2013	1334	-0.13	-0.12	0.0	0.0	0.6	20.6	0.5	0.1	0.0	0.1	
VMP-10-10	7/24/2013	1328	-0.22	- 0.21	0.0	0.0	0.2	20.7	0.4	1.5	0.0	1.5	
VMP-10-10	8/28/2013	1446	-0.10	- 0.09	0.0	0.0	0.1	20.8	0.3	0.8	0.0	0.8	
VMP-10-10	9/26/2013	1103	-0.20	- 0.15	0.0	0.0	0.1	20.8	0.4	2.5	0.0	2.5	
VMP-10-10	10/23/2013	1344	-0.29	- 0.26	0.0	0.0	0.0	20.8	0.0	0.6	0.0	0.6	
VMP-10-10	11/20/2013	1233	-0.26	- 0.23	0.0	0.0	0.1	20.9	0.9	2.4	0.0	2.4	
VMP-10-10	12/18/2013	1445	-0.29	- 0.32	0.0	0.0	0.0	20.9	0.5	0.4	0.0	0.4	
VMP-10-20	12/5/2012	1507	-0.08	-0.11	0.0	0.0	4.1	16.0	0.4	0.2	0.0	0.2	Initail sample after Public Works SVE startup.
VMP-10-20	12/6/2012	1318	-0.04	-0.03	0.0	0.0	3.8	16.4	0.3	0.6	0.0	0.6	
VMP-10-20	12/13/2012	1401	-0.03	-0.03	0.0	0.0	2.5	18.8	0.4	0.3	0.0	0.3	
VMP-10-20	12/19/2012	1332	-0.05	-0.09	0.0	0.0	1.7	19.5	0.2	0.4	0.0	0.4	
VMP-10-20	1/16/2013	933	-0.04	-0.07	0.0	0.0	0.6	20.5	0.2	1.0	0.0	1.0	
VMP-10-20	2/25/2013	1050	-0.03	-0.08	0.0	0.0	0.3	20.6	0.3	1.4	0.0	1.4	
VMP-10-20	3/20/2013	1411	-0.05	-0.01	0.0	0.0	0.2	20.8	0.3	1.4	0.0	1.4	
VMP-10-20	4/25/2013	846	-0.20	-0.03	0.0	0.0	0.2	20.7	0.2	0.4	0.0	0.4	
VMP-10-20	5/22/2013	1434	-0.23	-0.23	0.0	0.0	0.4	20.5	0.5	0.6	0.0	0.6	
VMP-10-20	6/25/2013	1338	-0.21	-0.16	0.0	0.0	0.6	20.4	0.5	0.3	0.0	0.3	
VMP-10-20	7/24/2013	1332	-0.32	- 0.31	0.0	0.0	0.5	20.4	0.4	0.8	0.0	0.8	

SEE LAST PAGE OF TABLE FOR NOTES

TABLE 9
SVE SYSTEM MONTHLY MONITORING - VMP SAMPLING DATA

Sample ID	Date	Initial Reading Time (24-Hour)	Vacuum/Pressure		Fixed Gases				Soil Vapor Concentrations				Comments
			Initial Reading (Inches of H_2O)	Stabilized Reading (Inches of H_2O)	CH4 (%)	LEL (%)	CO_2 (%)	O_2 (%)	PID (ppmv)	THC (ppmv)	CH4 (ppmv)	PHC (ppmv)	
VMP-10-20	8/28/2013	1447	-0.18	- 0.19	0.0	0.0	0.4	20.6	0.4	0.2	0.0	0.2	
VMP-10-20	9/26/2013	1107	-0.27	- 0.24	0.0	0.0	0.3	20.6	0.5	1.7	0.0	1.7	
VMP-10-20	10/23/2013	1349	-0.41	- 0.40	0.0	0.0	0.2	20.8	0.0	0.8	0.0	0.8	
VMP-10-20	11/20/2013	1237	-0.37	- 0.34	0.0	0.0	0.1	20.9	0.5	1.8	0.0	1.8	
VMP-10-20	12/18/2013	1449	-0.38	- 0.42	0.0	0.0	0.1	20.9	0.6	1.3	0.0	1.3	
VMP-10-30	12/5/2012	1512	-0.08	-0.11	0.0	0.0	6.1	13.8	0.5	6.2	2.7	3.5	Initail sample after Public Works SVE startup.
VMP-10-30	12/6/2012	1318	-0.04	-0.04	0.0	0.0	5.9	14.0	0.2	1.9	0.0	1.9	
VMP-10-30	12/13/2012	1403	-0.03	-0.04	0.0	0.0	5.2	15.7	0.4	2.0	1.0	1.0	
VMP-10-30	12/19/2012	1336	-0.05	-0.12	0.0	0.0	4.4	16.6	0.3	3.1	0.0	3.1	
VMP-10-30	1/16/2013	934	-0.06	-0.09	0.0	0.0	2.6	18.8	0.2	1.2	0.0	1.2	
VMP-10-30	2/25/2013	1055	-0.04	-0.10	0.0	0.0	1.7	19.2	0.3	1.0	0.0	1.0	
VMP-10-30	3/20/2013	1415	-0.06	-0.01	0.0	0.0	1.5	19.8	0.4	1.2	0.0	1.2	
VMP-10-30	4/25/2013	851	-0.23	-0.03	0.0	0.0	1.2	20.0	0.2	0.2	0.0	0.2	
VMP-10-30	5/22/2013	1435	-0.24	-0.26	0.0	0.0	1.1	19.7	0.6	1.3	0.0	1.3	
VMP-10-30	6/25/2013	1342	-0.19	-0.18	0.0	0.0	1.1	20.1	0.6	0.9	0.0	0.9	
VMP-10-30	7/24/2013	1336	-0.35	- 0.34	0.0	0.0	1.0	20.0	0.4	0.5	0.0	0.5	
VMP-10-30	8/28/2013	1448	-0.20	- 0.20	0.0	0.0	0.8	20.3	0.4	0.2	0.0	0.2	
VMP-10-30	9/26/2013	1110	-0.29	- 0.27	0.0	0.0	0.6	20.3	0.5	2.0	0.0	2.0	
VMP-10-30	10/23/2013	1354	-0.46	- 0.42	0.0	0.0	0.6	20.4	0.0	0.4	0.0	0.4	
VMP-10-30	11/20/2013	1241	-0.41	- 0.37	0.0	0.0	0.6	20.5	0.5	1.1	0.0	1.1	
VMP-10-30	12/18/2013	1453	-0.42	- 0.45	0.0	0.0	0.6	20.6	0.6	0.7	0.0	0.7	
VMP-11-5	12/3/2012	1542	-0.03	-0.02	0.0	0.0	1.4	18.8	0.3	3.3	0.0	3.3	Initail sample after Public Works SVE startup.
VMP-11-5	12/4/2012	1350	-0.05	-0.05	0.0	0.0	1.2	19.9	0.3	1.2	0.0	1.2	
VMP-11-5	12/13/2012	1521	-0.10	-0.04	0.0	0.0	0.7	20.2	0.1	0.5	0.0	0.5	
VMP-11-5	12/19/2012	1433	-0.02	-0.05	0.0	0.0	0.7	20.4	0.4	2.1	0.0	2.1	
VMP-11-5	1/16/2013	1515	-0.01	-0.01	0.0	0.0	0.3	20.6	0.8	6.2	0.0	6.2	
VMP-11-5	2/25/2013	907	-0.03	-0.03	0.0	0.0	0.2	20.7	3.4	8.6	0.0	8.6	
VMP-11-5	3/20/2013	1550	-0.05	-0.05	0.0	0.0	0.1	20.8	1.5	4.3	0.0	4.3	
VMP-11-5	4/25/2013	951	-0.07	0.00	0.0	0.0	0.3	20.7	0.3	1.1	0.0	1.1	
VMP-11-5	5/23/2013	801	-0.12	-0.16	0.0	0.0	0.7	20.3	0.4	1.0	0.0	1.0	
VMP-11-5	6/25/2013	1620	-0.05	-0.06	0.0	0.0	1.3	19.9	0.5	0.7	0.0	0.7	
VMP-11-5	7/24/2013	1357	-0.19	- 0.20	0.0	0.0	0.4	20.6	1.1	2.2	0.0	2.2	
VMP-11-5	8/29/2013	0923	-0.13	- 0.14	0.0	0.0	0.2	20.7	0.9	2.7	0.0	2.7	
VMP-11-5	9/25/2013	1400	-0.12	- 0.06	0.0	0.0	0.2	20.8	1.8	2.3	0.0	2.3	

SEE LAST PAGE OF TABLE FOR NOTES

TABLE 9
SVE SYSTEM MONTHLY MONITORING - VMP SAMPLING DATA

Sample ID	Date	Initial Reading Time (24-Hour)	Vacuum/Pressure		Fixed Gases				Soil Vapor Concentrations				Comments
			Initial Reading (Inches of H_2O)	Stabilized Reading (Inches of H_2O)	CH4 (%)	LEL (%)	CO_2 (%)	O_2 (%)	PID (ppmv)	THC (ppmv)	CH4 (ppmv)	PHC (ppmv)	
VMP-11-5	10/23/2013	1258	-0.19	- 0.16	0.0	0.0	0.1	20.7	1.1	1.5	0.0	1.5	
VMP-11-5	11/20/2013	1207	-0.14	- 0.15	0.0	0.0	0.1	20.9	0.2	1.8	0.0	1.8	
VMP-11-5	12/18/2013	1607	-0.15	- 0.16	0.0	0.0	0.1	20.8	0.3	1.2	0.0	1.2	
VMP-11-8	12/3/2012	1543	-0.05	-0.04	0.0	0.0	2.6	17.4	0.3	2.2	0.0	2.2	Initail sample after Public Works SVE startup.
VMP-11-8	12/4/2012	1351	-0.08	-0.08	0.0	0.0	2.6	18.6	0.4	1.0	0.0	1.0	
VMP-11-8	12/13/2012	1532	-0.11	-0.03	0.0	0.0	1.8	19.0	0.3	0.2	0.0	0.2	
VMP-11-8	12/19/2012	1437	-0.02	-0.07	0.0	0.0	1.8	19.0	0.5	1.4	0.0	1.4	
VMP-11-8	1/16/2013	1519	-0.02	-0.02	0.0	0.0	1.2	19.5	0.6	3.5	0.0	3.5	
VMP-11-8	2/25/2013	914	-0.07	-0.14	0.0	0.0	0.7	20.0	3.6	7.7	0.0	7.7	
VMP-11-8	3/20/2013	1554	-0.08	-0.08	0.0	0.0	0.4	20.6	0.6	2.6	0.0	2.6	
VMP-11-8	4/25/2013	956	-0.01	0.00	0.0	0.0	0.0	20.9	0.3	2.3	0.0	2.3	
VMP-11-8	5/23/2013	817	-0.17	-0.21	0.0	0.0	1.4	19.9	0.4	0.4	0.0	0.4	
VMP-11-8	6/25/2013	1624	-0.09	-0.09	0.0	0.0	2.1	19.3	0.4	0.2	0.0	0.2	
VMP-11-8	7/24/2013	1402	-0.38	- 0.27	0.0	0.0	1.3	19.8	0.9	2.2	0.0	2.2	
VMP-11-8	8/29/2013	0924	-0.19	- 0.19	0.0	0.0	1.0	19.8	0.6	1.9	0.0	1.9	
VMP-11-8	9/25/2013	1404	-0.19	- 0.23	0.0	0.0	0.9	20.1	1.3	1.2	0.0	1.2	
VMP-11-8	10/23/2013	1303	-0.26	- 0.21	0.0	0.0	0.6	20.2	0.3	0.8	0.0	0.8	
VMP-11-8	11/20/2013	1212	-0.35	- 0.31	0.0	0.0	0.6	20.3	0.3	1.3	0.0	1.3	
VMP-11-8	12/18/2013	1612	-0.37	- 0.23	0.0	0.0	0.5	20.4	0.4	1.0	0.0	1.0	
VMP-11-29	12/3/2012	1544	-0.41	-0.35	0.0	0.0	4.8	16.7	0.4	2.9	0.0	2.9	Initail sample after Public Works SVE startup.
VMP-11-29	12/4/2012	1352	-0.54	-0.57	0.0	0.0	5.0	16.7	0.4	0.8	0.0	0.8	
VMP-11-29	12/13/2012	1542	-0.33	-0.29	0.0	0.0	4.7	17.3	0.3	0.4	0.0	0.4	
VMP-11-29	12/19/2012	1441	-0.18	-0.29	0.0	0.0	4.4	17.5	0.4	1.2	0.0	1.2	
VMP-11-29	1/16/2013	1523	-0.10	-0.11	0.0	0.0	3.2	18.6	1.2	9.8	0.0	9.8	
VMP-11-29	2/25/2013	919	-0.38	-0.38	0.0	0.0	2.3	19.2	2.2	5.2	0.0	5.2	
VMP-11-29	3/20/2013	1558	-0.43	-0.40	0.0	0.0	2.0	19.6	0.9	2.2	0.0	2.2	
VMP-11-29	4/25/2013	1001	-0.68	-0.15	0.0	0.0	1.4	19.9	0.3	0.5	0.0	0.5	
VMP-11-29	5/23/2013	808	-0.95	-1.07	0.0	0.0	1.3	19.5	0.5	0.2	0.0	0.2	
VMP-11-29	6/25/2013	1628	-0.57	-0.65	0.0	0.0	1.3	19.8	0.6	0.4	0.0	0.4	
VMP-11-29	7/24/2013	1406	-1.38	- 4.46	0.0	0.0	1.7	19.3	1.3	1.4	0.0	1.4	
VMP-11-29	8/29/2013	0925	-1.25	- 1.27	0.0	0.0	1.5	19.6	0.5	3.0	0.0	3.0	
VMP-11-29	9/25/2013	1407	-1.88	- 1.48	0.0	0.0	1.5	20.0	1.5	0.4	0.0	0.4	
VMP-11-29	10/23/2013	1308	-1.86	- 2.45	0.0	0.0	1.2	20.2	0.6	0.4	0.0	0.4	
VMP-11-29	11/20/2013	1217	-1.73	- 1.75	0.0	0.0	1.0	20.5	0.4	0.7	0.0	0.7	

SEE LAST PAGE OF TABLE FOR NOTES

TABLE 9
SVE SYSTEM MONTHLY MONITORING - VMP SAMPLING DATA

Sample ID	Date	Initial Reading Time (24-Hour)	Vacuum/Pressure		Fixed Gases				Soil Vapor Concentrations				Comments
			Initial Reading (Inches of H_2O)	Stabilized Reading (Inches of H_2O)	CH4 (%)	LEL (%)	CO_2 (%)	O_2 (%)	PID (ppmv)	THC (ppmv)	CH4 (ppmv)	PHC (ppmv)	
VMP-11-29	12/18/2013	1617	-1.49	- 1.55	0.0	0.0	0.8	20.7	0.4	0.9	0.0	0.9	
VMP-11-38	12/3/2012	1545	-0.40	-0.36	0.0	0.0	10.6	10.6	0.6	13.8	12.7	1.1	Initail sample after Public Works SVE startup.
VMP-11-38	12/4/2012	1353	-0.52	-0.56	0.0	0.0	9.5	11.9	0.5	7.4	7.3	0.1	
VMP-11-38	12/13/2012	1546	-0.34	-0.28	0.0	0.0	10.2	11.2	0.5	13.6	13.6	0.0	
VMP-11-38	12/19/2012	1445	-0.16	-0.27	0.0	0.0	10.1	11.3	0.5	8.1	8.1	0.0	
VMP-11-38	1/16/2013	1527	-0.10	-0.11	0.0	0.0	8.7	12.9	1.2	12.8	8.5	4.3	
VMP-11-38	2/25/2013	924	-0.38	-0.38	0.0	0.0	7.6	14.1	2.2	11.2	9.4	1.8	
VMP-11-38	3/20/2013	1602	-0.42	-0.38	0.0	0.0	6.4	15.9	1.2	6.1	1.3	4.8	
VMP-11-38	4/25/2013	1006	-0.69	-0.15	0.0	0.0	4.7	17.3	0.6	1.4	0.0	1.4	
VMP-11-38	5/23/2013	808	-0.96	-1.07	0.0	0.0	3.8	17.8	0.4	0.1	0.0	0.1	
VMP-11-38	6/25/2013	1632	-0.55	-0.57	0.0	0.0	3.1	18.8	0.5	0.1	0.0	0.1	
VMP-11-38	7/24/2013	1410	-1.42	- 1.39	0.0	0.0	2.8	18.2	0.9	1.1	0.0	1.1	
VMP-11-38	8/29/2013	0926	-1.25	- 1.26	0.0	0.0	2.7	18.5	0.6	0.2	0.0	0.2	
VMP-11-38	9/25/2013	1410	-1.42	- 1.48	0.0	0.0	2.9	18.9	1.3	0.6	0.0	0.6	
VMP-11-38	10/23/2013	1313	-1.93	- 1.56	0.0	0.0	2.8	18.7	0.1	0.5	0.0	0.5	
VMP-11-38	11/20/2013	1222	-1.72	- 1.72	0.0	0.0	2.6	19.0	0.1	1.2	0.0	1.2	
VMP-11-38	12/18/2013	1622	-1.46	- 1.50	0.0	0.0	2.5	19.1	0.7	1.4	0.0	1.4	
VMP-12-5	2/6/2012	1020	-0.14	-0.07	23.1	OVR	11.9	1.0	35.9	125000	100000	25000	
VMP-12-5	2/7/2012	822	-0.29	-0.21	0.1	3.0	10.8	4.5	21.3	912	880	31.9	
VMP-12-5	2/8/2012	826	-0.28	-0.26	0.0	0.0	5.6	16.6	4.5	9.1	0.0	9.1	
VMP-12-5	2/15/2012	850	-0.12	-0.19	0.0	0.0	3.1	18.0	15.0	101	8.1	92.9	
VMP-12-5	2/22/2012	1025	0.08	0.05	1.8	36.0	4.2	9.4	21.8	15310	12780	2530	
VMP-12-5	2/29/2012	1409	0.07	0.08	OVR	OVR	8.9	1.1	31.1	884000	790000	94000	
VMP-12-5	3/6/2012	925	-0.05	- 0.02	0.2	5.0	8.5	5.0	2.6	1300	1300	0.0	Benzene Reading: 2.8 ppm
VMP-12-5	3/7/2012	850	-0.07	- 0.03	8.9	OVR	9.2	2.8	15.7	49330	35700	13630	Benzene Reading: 0.0 ppm
VMP-12-5	3/21/2012	840	-0.23	- 0.36	0.0	0.0	4.2	12.6	0.4	339	176	163	
VMP-12-5	4/18/2012	1120	-0.35	-0.25	0.0	0.0	2.6	15.3	1.3	4.4	0.0	4.4	
VMP-12-5	5/16/2012	821	-1.28	-1.20	0.0	0.0	2.5	18.5	2.9	3.9	0.0	3.9	
VMP-12-5	6/20/2012	900	-0.28	-0.23	0.0	0.0	0.4	20.5	0.8	0.5	0.0	0.5	
VMP-12-5	7/18/2012	935	-0.20	-0.17	0.0	0.0	0.1	20.8	0.7	3.1	0.0	3.1	
VMP-12-5	8/15/2012	846	-0.30	-0.26	0.0	0.0	0.2	20.8	0.5	4.4	0.0	4.4	
VMP-12-5	9/19/2012	925	-0.65	-0.48	0.0	0.0	0.3	20.2	0.4	1.6	0.0	1.6	
VMP-12-5	10/17/2012	859	-0.54	-0.49	0.0	0.0	0.1	20.8	0.2	1.2	0.0	1.2	
VMP-12-5	11/20/2012	923	-0.79	-0.70	0.0	0.0	0.0	20.9	0.5	2.9	0.0	2.9	

SEE LAST PAGE OF TABLE FOR NOTES

TABLE 9
SVE SYSTEM MONTHLY MONITORING - VMP SAMPLING DATA

Sample ID	Date	Initial Reading Time (24-Hour)	Vacuum/Pressure		Fixed Gases				Soil Vapor Concentrations				Comments
			Initial Reading (Inches of H_2O)	Stabilized Reading (Inches of H_2O)	CH4 (%)	LEL (%)	CO_2 (%)	O_2 (%)	PID (ppmv)	THC (ppmv)	CH4 (ppmv)	PHC (ppmv)	
VMP-12-5	12/19/2012	830	-0.46	-0.48	0.0	0.0	0.3	20.1	0.1	0.3	0.0	0.3	
VMP-12-5	1/16/2013	915	-0.37	-0.21	0.0	0.0	0.1	20.6	0.1	0.5	0.0	0.5	
VMP-12-5	2/25/2013	1255	-0.11	0.08	0.0	0.0	0.0	20.9	0.1	0.2	0.0	0.2	
VMP-12-5	3/20/2013	941	-1.21	-1.91	0.0	0.0	0.1	20.0	0.1	0.3	0.0	0.3	
VMP-12-5	4/25/2013	1435	-0.77	-0.74	0.0	0.0	0.2	19.8	0.8	2.5	0.0	2.5	
VMP-12-5	5/22/2013	944	-0.98	-1.02	0.0	0.0	0.3	20.4	0.5	3.0	0.0	3.0	
VMP-12-5	6/25/2013	905	-1.07	-0.92	0.0	0.0	0.8	18.8	0.3	1.2	0.0	1.2	
VMP-12-5	7/24/2013	0831	-2.37	- 1.12	0.0	0.0	0.9	19.9	0.1	0.1	0.0	0.1	
VMP-12-5	8/28/2013	0853	-0.80	- 0.73	0.0	0.0	0.5	20.5	0.3	1.4	0.0	1.4	
VMP-12-5	9/25/2013	0900	-1.75	- 1.62	0.0	0.0	0.2	20.8	0.4	2.1	0.0	2.1	
VMP-12-5	10/23/2013	0826	-2.14	- 2.08	0.0	0.0	0.2	20.7	0.6	1.4	0.0	1.4	
VMP-12-5	11/20/2013	0820	-2.48	- 2.38	0.0	0.0	0.1	20.7	1.2	7.4	3.8	3.6	
VMP-12-5	12/18/2013	0936	-1.43	- 1.47	0.0	0.0	0.1	20.8	1.0	1.0	0.0	1.0	
VMP-12-11.5	2/6/2012	1021	-0.25	-0.17	23.4	OVR	13.7	1.3	28.6	108000	100000	8000	
VMP-12-11.5	2/7/2012	823	-0.67	-0.37	0.1	2.0	7.0	15.2	9.6	1085	744	341	
VMP-12-11.5	2/8/2012	827	-0.56	-0.48	0.0	0.0	3.1	18.3	4.5	831	807	24.5	
VMP-12-11.5	2/15/2012	851	-0.20	-0.17	2.1	43.0	6.3	12.0	9.4	20750	18300	2450	
VMP-12-11.5	2/22/2012	1026	0.13	0.11	OVR	OVR	10.7	3.9	34.5	748000	748000	0.0	
VMP-12-11.5	2/29/2012	1410	0.13	0.09	OVR	OVR	11.2	3.2	32.4	1000000	1000000	0.0	
VMP-12-11.5	3/6/2012	928	-0.13	- 0.09	OVR	OVR	10.9	1.9	30.0	1000000	504000	496000	Benzene Reading: 6.9 ppm
VMP-12-11.5	3/7/2012	851	-0.10	- 0.07	67.2	OVR	9.0	1.9	28.3	185000	73000	112000	Benzene Reading: 5.7 ppm
VMP-12-11.5	3/21/2012	841	-0.50	- 0.05	0.8	16.0	4.4	14.7	0.5	8400	8400	0.0	
VMP-12-11.5	4/18/2012	1121	-0.43	-0.36	1.6	33.0	7.8	8.4	4.4	18000	16100	1900	
VMP-12-11.5	5/16/2012	821	-0.72	-0.69	0.0	0.0	1.7	19.0	3.9	36.4	12.2	24.2	
VMP-12-11.5	6/20/2012	904	-0.65	-0.54	0.0	0.0	0.4	20.4	0.4	0.0	0.0	0.0	
VMP-12-11.5	7/18/2012	939	-0.52	-0.46	0.0	0.0	0.1	20.8	0.8	3.2	0.0	3.2	
VMP-12-11.5	8/15/2012	850	-0.57	-0.48	0.0	0.0	0.2	20.8	0.6	3.6	0.0	3.6	
VMP-12-11.5	9/19/2012	925	-0.98	-0.80	0.0	0.0	0.1	20.7	0.9	3.3	0.0	3.3	
VMP-12-11.5	10/17/2012	900	-0.90	-0.74	0.0	0.0	0.1	20.9	0.3	2.3	0.0	2.3	
VMP-12-11.5	11/20/2012	924	-1.30	-1.16	0.0	0.0	0.0	20.9	0.6	2.4	0.0	2.4	
VMP-12-11.5	12/19/2012	834	-0.55	-0.61	0.0	0.0	0.3	20.6	0.1	0.6	0.0	0.6	
VMP-12-11.5	1/16/2013	920	-0.48	-0.28	0.0	0.0	0.2	20.7	0.1	1.6	0.0	1.6	
VMP-12-11.5	2/25/2013	1259	-0.93	0.05	0.0	0.0	2.9	13.8	0.2	0.8	0.0	0.8	
VMP-12-11.5	3/20/2013	947	-1.22	-1.15	0.0	0.0	1.3	18.3	0.3	2.8	0.0	2.8	

SEE LAST PAGE OF TABLE FOR NOTES

TABLE 9
SVE SYSTEM MONTHLY MONITORING - VMP SAMPLING DATA

Sample ID	Date	Initial Reading Time (24-Hour)	Vacuum/Pressure		Fixed Gases				Soil Vapor Concentrations				Comments
			Initial Reading (Inches of H_2O)	Stabilized Reading (Inches of H_2O)	CH4 (%)	LEL (%)	CO_2 (%)	O_2 (%)	PID (ppmv)	THC (ppmv)	CH4 (ppmv)	PHC (ppmv)	
VMP-12-11.5	4/25/2013	1441	-0.75	-0.76	0.0	0.0	5.2	9.9	1.0	33.8	21.5	12.3	
VMP-12-11.5	5/22/2013	945	-1.02	-1.07	0.0	0.0	0.8	19.7	0.5	0.5	0.0	0.5	
VMP-12-11.5	6/25/2013	909	-1.15	-1.03	0.0	0.0	1.1	19.2	0.3	1.1	0.0	1.1	
VMP-12-11.5	7/24/2013	0841	-1.23	- 1.23	0.0	0.0	0.9	20.2	0.2	1.3	0.0	1.3	
VMP-12-11.5	8/28/2013	0857	-1.42	- 0.99	0.0	0.0	0.6	20.4	0.4	1.6	0.0	1.6	
VMP-12-11.5	9/25/2013	0904	-1.99	- 1.82	0.0	0.0	0.4	20.6	0.4	1.9	0.0	1.9	
VMP-12-11.5	10/23/2013	0831	-2.24	- 2.23	0.0	0.0	0.2	20.7	0.6	1.6	0	1.6	
VMP-12-11.5	11/20/2013	0825	-2.82	- 2.53	0.0	0.0	0.2	20.8	1.7	6.9	2.9	4.0	
VMP-12-11.5	12/18/2013	0941	-1.60	- 1.29	0.0	0.0	0.1	20.9	1.0	1.5	0.0	1.5	
VMP-12-25	2/6/2012	1022	-0.43	-0.21	OVR	OVR	12.8	0.9	76.3	1000000	453000	547000	
VMP-12-25	2/7/2012	824	-0.85	-0.43	OVR	OVR	12.1	2.0	69.6	821000	525000	296000	
VMP-12-25	2/8/2012	828	-0.59	-0.50	OVR	OVR	12.1	1.5	67.1	684000	598000	86000	
VMP-12-25	2/15/2012	852	-0.19	-0.37	OVR	OVR	12.2	1.5	50.0	850000	850000	0.0	
VMP-12-25	2/22/2012	1027	0.18	0.16	OVR	OVR	12.0	1.3	50.3	1000000	1000000	0.0	
VMP-12-25	2/29/2012	1411	-0.44	-0.34	OVR	OVR	12.4	1.5	50.3	1000000	950000	50000	
VMP-12-25	3/6/2012	931	-0.55	- 0.34	OVR	OVR	11.5	1.3	51.6	1000000	1000000	0.0	Benzene Reading: 23.0 ppm
VMP-12-25	3/7/2012	852	-0.30	- 0.17	OVR	OVR	12.1	1.7	43.7	957000	666000	291000	Benzene Reading: 19.4 ppm
VMP-12-25	3/21/2012	842	-0.60	- 0.62	OVR	OVR	11.5	0.5	37.8	1000000	1000000	0.0	
VMP-12-25	4/18/2012	1122	-0.54	-0.46	OVR	OVR	9.5	1.0	45.0	624000	444000	180000	
VMP-12-25	5/16/2012	822	-0.86	-0.83	OVR	OVR	9.1	2.1	46.1	271000	222000	49000	
VMP-12-25	6/20/2012	908	-0.88	-0.73	48.3	OVR	9.4	1.4	62.0	108000	83000	25000	
VMP-12-25	7/18/2012	949	-0.80	-0.68	30.4	OVR	10.1	1.8	74.5	58500	46700	11800	
VMP-12-25	8/15/2012	855	-0.93	-0.77	12.7	OVR	13.7	0.7	84.0	20800	20200	600	
VMP-12-25	9/19/2012	925	-1.51	-1.30	0.9	18.0	12.4	3.8	29.2	8000	6100	1900	
VMP-12-25	10/17/2012	901	-1.29	-1.17	11.5	OVR	13.5	0.7	98.5	24100	18400	5700	
VMP-12-25	11/20/2012	929	-1.96	-1.84	0.1	2.0	6.0	11.1	24.9	324	83.0	241	
VMP-12-25	12/19/2012	838	-0.67	-0.77	23.2	OVR	13.1	1.1	46.9	106000	91000	15000	
VMP-12-25	1/16/2013	925	-0.61	-0.36	27.0	OVR	12.7	1.3	46.5	116000	93000	23000	
VMP-12-25	2/25/2013	1304	-0.20	-0.80	57.2	OVR	13.0	1.0	29.2	171000	134000	37000	
VMP-12-25	3/20/2013	1000	-0.67	-1.30	34.2	OVR	11.8	1.2	17.4	257000	234000	23000	
VMP-12-25	4/25/2013	1446	-0.70	-0.85	67.7	OVR	11.9	1.2	44.2	243000	213000	30000	
VMP-12-25	5/22/2013	946	-1.17	-1.23	76.3	OVR	12.0	1.0	30.0	540000	500000	40000	
VMP-12-25	6/25/2013	913	-1.33	-1.21	85.0	OVR	12.7	1.4	38.2	433000	347000	86000	
VMP-12-25	7/24/2013	0845	-1.54	- 1.55	6.2	OVR	13.8	1.6	12.75	42700	40900	1800	

SEE LAST PAGE OF TABLE FOR NOTES

TABLE 9
SVE SYSTEM MONTHLY MONITORING - VMP SAMPLING DATA

Sample ID	Date	Initial Reading Time (24-Hour)	Vacuum/Pressure		Fixed Gases				Soil Vapor Concentrations				Comments
			Initial Reading (Inches of H_2O)	Stabilized Reading (Inches of H_2O)	CH4 (%)	LEL (%)	CO_2 (%)	O_2 (%)	PID (ppmv)	THC (ppmv)	CH4 (ppmv)	PHC (ppmv)	
VMP-12-25	8/28/2013	0900	-1.32	- 1.29	47.2	OVR	15.8	0.7	27.8	247000	210000	37000	
VMP-12-25	9/25/2013	0906	-2.44	- 2.30	15.2	OVR	14.7	1.7	38.9	83200	77600	5600	
VMP-12-25	10/23/2013	0836	-2.78	- 2.76	1.6	32	12.7	2.9	8.62	17600	15600	2000	
VMP-12-25	11/20/2013	0830	-3.24	- 3.16	0.1	2.0	10.7	4.9	4.2	954	672	282	
VMP-12-25	12/18/2013	0946	-2.28	- 2.24	0.0	0.0	1.2	19.8	0.5	3.5	0.0	3.5	
VMP-12-39	2/6/2012	1023	-0.07	0.07	OVR	OVR	12.9	1.0	69.8	1000000	772000	228000	
VMP-12-39	2/7/2012	825	-0.48	-0.40	OVR	OVR	12.3	2.0	57.1	881000	867000	14000	
VMP-12-39	2/8/2012	829	-0.60	-0.51	OVR	OVR	12.2	2.0	60.1	802000	494000	308000	
VMP-12-39	2/15/2012	853	-0.19	-0.39	OVR	OVR	12.5	1.0	45.7	1000000	1000000	0.0	
VMP-12-39	2/22/2012	1028	0.17	0.20	OVR	OVR	12.3	1.2	40.9	1000000	1000000	0.0	
VMP-12-39	2/29/2012	1412	-0.06	0.09	OVR	OVR	11.8	2.5	47.3	1000000	1000000	0.0	
VMP-12-39	3/6/2012	935	-0.03	- 0.03	OVR	OVR	11.8	1.3	57.5	1000000	520000	480000	Benzene Reading: 27.5 ppm
VMP-12-39	3/7/2012	853	-0.10	- 0.03	OVR	OVR	11.8	1.6	49.9	1000000	944000	56000	Benzene Reading: 21.3 ppm
VMP-12-39	3/21/2012	843	-0.63	- 0.66	OVR	OVR	12.3	0.7	42.4	1000000	1000000	0.0	
VMP-12-39	4/18/2012	1123	-0.58	-0.51	OVR	OVR	11.4	1.0	53.3	1000000	800000	200000	
VMP-12-39	5/16/2012	822	-0.93	-0.89	OVR	OVR	10.9	1.5	100	480000	430000	50000	
VMP-12-39	6/20/2012	912	-0.92	-0.79	OVR	OVR	10.1	1.9	117	321000	285000	36000	
VMP-12-39	7/18/2012	944	-0.85	-0.72	OVR	OVR	10.8	1.7	68.0	224000	180000	44000	
VMP-12-39	8/15/2012	900	-0.93	-0.83	OVR	OVR	12.8	0.6	156	142000	122000	20000	
VMP-12-39	9/19/2012	925	-1.57	-1.36	OVR	OVR	13.6	1.5	202	201000	176000	25000	
VMP-12-39	10/17/2012	902	-1.37	-1.24	OVR	OVR	14.0	1.1	151	136000	118000	18000	
VMP-12-39	11/20/2012	930	-2.07	-1.99	69.3	OVR	13.7	0.8	189	146000	117000	29000	
VMP-12-39	12/19/2012	842	-0.71	-0.81	85.0	OVR	14.5	0.8	135	260000	200000	60000	
VMP-12-39	1/16/2013	930	-0.65	-0.05	OVR	OVR	13.9	1.5	100	370000	280000	90000	
VMP-12-39	2/25/2013	1309	-0.23	-0.40	OVR	OVR	14.6	1.5	70.3	560000	233000	327000	
VMP-12-39	3/20/2013	1022	-1.33	-1.20	84.5	OVR	14.0	1.3	26.3	805000	614000	191000	
VMP-12-39	4/25/2013	1451	-0.49	-1.37	OVR	OVR	14.2	0.7	70.6	1000000	1000000	0.0	
VMP-12-39	5/22/2013	947	-2.27	-1.27	OVR	OVR	12.8	3.6	58.0	770000	700000	70000	
VMP-12-39	6/25/2013	917	-1.36	-1.25	OVR	OVR	13.8	2.4	63.9	1000000	1000000	0.0	
VMP-12-39	7/24/2013	0849	-1.59	- 1.62	OVR	OVR	15.7	1.2	43.6	1000000	1000000	0.0	
VMP-12-39	8/28/2013	0902	-1.35	- 1.37	OVR	OVR	17.0	0.7	56.2	1000000	969000	31000	
VMP-12-39	9/25/2013	0908	-2.64	- 2.41	OVR	OVR	15.8	1.8	59.3	1000000	1000000	0.0	
VMP-12-39	10/23/2013	0841	-2.85	- 2.88	OVR	OVR	16.7	0.8	55.3	624000	459000	165000	

SEE LAST PAGE OF TABLE FOR NOTES

TABLE 9
SVE SYSTEM MONTHLY MONITORING - VMP SAMPLING DATA

Sample ID	Date	Initial Reading Time (24-Hour)	Vacuum/Pressure		Fixed Gases				Soil Vapor Concentrations				Comments
			Initial Reading (Inches of H_2O)	Stabilized Reading (Inches of H_2O)	CH4 (%)	LEL (%)	CO_2 (%)	O_2 (%)	PID (ppmv)	THC (ppmv)	CH4 (ppmv)	PHC (ppmv)	
VMP-12-39	11/20/2013	0835	-3.42	- 3.33	OVR	OVR	15.3	2.6	59.0	236000	194000	42000	
VMP-12-39	12/18/2013	0951	-3.10	5.35	69.6	OVR	15.7	1.3	80	183000	157000	26000	Ice melted causing water to get into tube, resulting in the positive stabilized vacuum.
VMP-13-5	12/5/2012	1506	-0.10	-0.10	0.0	0.0	0.6	20.4	0.3	1.3	0.0	1.3	Initail sample after Public Works SVE startup.
VMP-13-5	12/6/2012	1413	-0.04	-0.09	0.0	0.0	0.6	20.6	0.1	0.7	0.0	0.7	
VMP-13-5	12/13/2012	1050	-0.06	-0.06	0.0	0.0	0.5	20.7	0.2	0.2	0.0	0.2	
VMP-13-5	12/19/2012	1320	-0.03	-0.06	0.0	0.0	0.3	20.7	0.3	0.6	0.0	0.6	
VMP-13-5	1/16/2013	1433	-0.06	-0.02	0.0	0.0	0.2	20.8	0.2	1.6	0.0	1.6	
VMP-13-5	2/25/2013	940	-0.09	-0.09	0.0	0.0	0.1	20.8	0.3	1.0	0.0	1.0	
VMP-13-5	3/20/2013	1450	-0.10	-0.10	0.0	0.0	0.2	20.8	0.6	2.2	0.0	2.2	
VMP-13-5	4/25/2013	912	-0.20	-0.02	0.0	0.0	0.3	20.6	0.2	0.8	0.0	0.8	
VMP-13-5	5/22/2013	1410	-0.21	-0.24	0.0	0.0	0.6	20.2	0.5	1.0	0.0	1.0	
VMP-13-5	6/25/2013	1420	-0.17	-0.18	0.0	0.0	1.1	20.0	0.5	0.5	0.0	0.5	
VMP-13-5	7/24/2013	1425	-0.35	- 0.33	0.0	0.0	0.7	20.2	0.4	1.2	0.0	1.2	
VMP-13-5	8/28/2013	1315	-0.31	- 0.30	0.0	0.0	0.9	20.1	0.3	0.6	0.0	0.6	
VMP-13-5	9/25/2013	1328	-0.30	- 0.31	0.0	0.0	0.3	20.7	1.4	1.4	0.0	1.4	
VMP-13-5	10/23/2013	1506	-0.43	- 0.30	0.0	0.0	0.0	20.8	0.8	1.4	0.0	1.4	
VMP-13-5	11/20/2013	1345	-0.39	- 0.45	0.0	0.0	0.1	20.9	0.7	2.3	0.0	2.3	
VMP-13-5	12/18/2013	1621	-0.46	- 0.44	0.0	0.0	0.1	20.9	0.5	0.5	0.0	0.5	
VMP-13-10.5	12/5/2012	1507	-0.21	-0.21	0.0	0.0	1.4	19.7	0.4	0.8	0.0	0.8	Initail sample after Public Works SVE startup.
VMP-13-10.5	12/6/2012	1413	-0.14	-0.23	0.0	0.0	1.4	19.7	0.3	2.1	0.0	2.1	
VMP-13-10.5	12/13/2012	1052	-0.15	-0.13	0.0	0.0	1.0	20.4	0.1	0.9	0.0	0.9	
VMP-13-10.5	12/19/2012	1325	-0.11	-0.17	0.0	0.0	0.8	20.5	0.5	0.4	0.0	0.4	
VMP-13-10.5	1/16/2013	1437	-0.16	-0.06	0.0	0.0	0.4	20.6	0.2	1.0	0.0	1.0	
VMP-13-10.5	2/25/2013	945	-0.20	-0.22	0.0	0.0	0.2	20.7	0.3	1.1	0.0	1.1	
VMP-13-10.5	3/20/2013	1454	-0.21	-0.23	0.0	0.0	0.3	20.7	0.4	1.5	0.0	1.5	
VMP-13-10.5	4/25/2013	917	-0.42	-0.07	0.0	0.0	0.3	20.7	0.3	0.9	0.0	0.9	
VMP-13-10.5	5/22/2013	1411	-0.44	-0.48	0.0	0.0	0.5	20.1	0.5	0.7	0.0	0.7	
VMP-13-10.5	6/25/2013	1424	-0.34	-0.36	0.0	0.0	1.0	20.0	0.5	0.4	0.0	0.4	
VMP-13-10.5	7/24/2013	1429	-0.66	- 0.65	0.0	0.0	1.0	20.0	0.6	1.1	0.0	1.1	
VMP-13-10.5	8/28/2013	1316	-0.62	- 0.62	0.0	0.0	0.9	20.1	0.5	1.0	0.0	1.0	
VMP-13-10.5	9/25/2013	1332	-0.68	- 0.71	0.0	0.0	0.6	20.5	1.4	1.8	0.0	1.8	
VMP-13-10.5	10/23/2013	1511	-0.98	- 0.74	0.0	0.0	0.3	20.7	0.5	1.1	0.0	1.1	
VMP-13-10.5	11/20/2013	1349	-0.93	- 1.01	0.0	0.0	0.2	20.8	0.7	2.1	0.0	2.1	

SEE LAST PAGE OF TABLE FOR NOTES

TABLE 9
SVE SYSTEM MONTHLY MONITORING - VMP SAMPLING DATA

Sample ID	Date	Initial Reading Time (24-Hour)	Vacuum/Pressure		Fixed Gases				Soil Vapor Concentrations				Comments
			Initial Reading (Inches of H_2O)	Stabilized Reading (Inches of H_2O)	CH4 (%)	LEL (%)	CO_2 (%)	O_2 (%)	PID (ppmv)	THC (ppmv)	CH4 (ppmv)	PHC (ppmv)	
VMP-13-10.5	12/18/2013	1625	-0.98	- 0.96	0.0	0.0	0.1	20.9	0.3	0.3	0.0	0.3	
VMP-13-21.5	12/5/2012	1516	-0.52	-0.46	0.0	0.0	12.0	6.0	0.7	2.6	0.0	2.6	Initail sample after Public Works SVE startup.
VMP-13-21.5	12/6/2012	1414	-0.40	-0.54	0.0	0.0	9.1	11.5	0.7	0.5	0.0	0.5	
VMP-13-21.5	12/13/2012	1054	-0.42	-0.37	0.0	0.0	4.3	18.0	0.3	0.3	0.0	0.3	
VMP-13-21.5	12/19/2012	1330	-0.35	-0.44	0.0	0.0	3.0	19.4	0.5	0.2	0.0	0.2	
VMP-13-21.5	1/16/2013	1441	-0.43	-0.14	0.0	0.0	1.7	20.0	0.2	0.9	0.0	0.9	
VMP-13-21.5	2/25/2013	950	-0.50	-0.49	0.0	0.0	0.9	20.4	0.3	1.3	0.0	1.3	
VMP-13-21.5	3/20/2013	1458	-0.51	-0.55	0.0	0.0	0.6	20.6	0.6	1.6	0.0	1.6	
VMP-13-21.5	4/25/2013	922	-0.87	-0.18	0.0	0.0	0.4	20.5	0.4	0.6	0.0	0.6	
VMP-13-21.5	5/22/2013	1412	-1.06	-1.08	0.0	0.0	0.0	20.9	0.5	3.1	0.0	3.1	
VMP-13-21.5	6/25/2013	1428	-0.94	-0.95	0.0	0.0	0.6	20.3	0.6	0.3	0.0	0.3	
VMP-13-21.5	7/24/2013	1433	-1.68	- 1.67	0.0	0.0	0.7	20.3	0.6	0.7	0.0	0.7	
VMP-13-21.5	8/28/2013	1317	-1.46	- 1.46	0.0	0.0	0.5	20.5	0.6	0.6	0.0	0.6	
VMP-13-21.5	9/25/2013	1336	-1.71	- 1.75	0.0	0.0	0.4	20.6	1.0	0.8	0.0	0.8	
VMP-13-21.5	10/23/2013	1516	-2.26	- 1.85	0.0	0.0	0.3	20.8	1.2	0.0	0.0	0.0	
VMP-13-21.5	11/20/2013	1353	-2.31	- 2.52	0.0	0.0	0.2	20.9	0.6	1.0	0.0	1.0	
VMP-13-21.5	12/18/2013	1629	-2.31	- 2.31	0.0	0.0	0.2	20.9	0.3	0.5	0.0	0.5	
VMP-13-29.5	12/5/2012	1520	-0.41	-0.40	0.0	0.0	15.6	0.9	355	965	525	440	Initail sample after Public Works SVE startup.
VMP-13-29.5	12/6/2012	1415	-0.32	-0.44	0.0	0.0	16.5	1.3	286	417	210	207	
VMP-13-29.5	12/13/2012	1056	-0.30	-0.27	0.0	1.0	13.8	0.7	135	258	110	148	
VMP-13-29.5	12/19/2012	1335	-0.24	-0.34	0.0	0.0	10.9	9.1	1.4	89.9	61.0	28.9	
VMP-13-29.5	1/16/2013	1445	-0.35	-0.12	0.0	0.0	5.9	15.1	69.3	145	60.3	84.7	
VMP-13-29.5	2/25/2013	955	-0.40	-0.43	0.0	0.0	4.0	16.7	265	460	28.1	432	
VMP-13-29.5	3/20/2013	1502	-0.41	-0.42	0.0	0.0	3.5	17.6	190	247	24.1	223	
VMP-13-29.5	4/25/2013	927	-0.77	-0.15	0.0	0.0	2.3	18.7	75.4	107	3.2	104	
VMP-13-29.5	5/22/2013	1413	-0.90	-0.92	0.0	0.0	2.1	19.1	1.6	4.6	0.0	4.6	
VMP-13-29.5	6/25/2013	1432	-0.83	-0.84	0.0	0.0	1.1	20.2	0.5	0.1	0.0	0.1	
VMP-13-29.5	7/24/2013	1437	-1.59	- 1.57	0.0	0.0	0.6	20.5	0.6	0.8	0.0	0.8	
VMP-13-29.5	8/28/2013	1318	-1.36	- 1.38	0.0	0.0	0.5	20.6	0.6	0.7	0.0	0.7	
VMP-13-29.5	9/25/2013	1339	-1.63	- 1.64	0.0	0.0	0.5	20.5	1.0	0.4	0.0	0.4	
VMP-13-29.5	10/23/2013	1521	-2.04	- 1.68	0.0	0.0	0.4	20.7	1.0	0.5	0.0	0.5	
VMP-13-29.5	11/20/2013	1357	-2.02	- 2.14	0.0	0.0	0.4	20.8	0.6	1.3	0.0	1.3	
VMP-13-29.5	12/18/2013	1633	-1.99	- 1.98	0.0	0.0	0.4	20.9	0.5	1.7	0.0	1.7	
VMP-14-5	12/11/2012	1504	-0.03	-0.03	0.0	0.0	0.2	20.8	0.3	0.4	0.0	0.4	Initail sample after Public Works SVE startup.

SEE LAST PAGE OF TABLE FOR NOTES

TABLE 9
SVE SYSTEM MONTHLY MONITORING - VMP SAMPLING DATA

Sample ID	Date	Initial Reading Time (24-Hour)	Vacuum/Pressure		Fixed Gases				Soil Vapor Concentrations				Comments
			Initial Reading (Inches of H_2O)	Stabilized Reading (Inches of H_2O)	CH4 (%)	LEL (%)	CO_2 (%)	O_2 (%)	PID (ppmv)	THC (ppmv)	CH4 (ppmv)	PHC (ppmv)	
VMP-14-5	12/12/2012	1611	-0.01	0.00	0.0	0.0	0.2	20.8	0.2	0.3	0.0	0.3	
VMP-14-5	12/13/2012	1009	0.00	0.00	0.0	0.0	0.0	20.9	0.1	0.6	0.0	0.6	
VMP-14-5	12/19/2012	1352	-0.01	-0.41	0.0	0.0	0.1	20.6	0.2	0.2	0.0	0.2	
VMP-14-5	1/16/2013	1449	0.00	-0.01	0.0	0.0	0.1	20.8	0.3	1.3	0.0	1.3	
VMP-14-5	2/25/2013	1015	-0.04	0.00	0.0	0.0	0.0	20.9	0.3	0.8	0.0	0.8	
VMP-14-5	3/20/2013	1515	-0.03	-0.04	0.0	0.0	0.0	20.9	0.4	2.3	0.0	2.3	
VMP-14-5	4/25/2013	1120	-0.57	-0.03	0.0	0.0	0.3	20.7	0.5	0.9	0.0	0.9	
VMP-14-5	5/22/2013	1344	-0.11	-0.06	0.0	0.0	0.4	20.4	1.1	3.4	0.0	3.4	
VMP-14-5	6/25/2013	1436	-0.03	-0.06	0.0	0.0	0.5	20.6	0.6	1.1	0.0	1.1	
VMP-14-5	7/24/2013	1450	-0.10	- 0.14	0.0	0.0	0.4	20.5	0.4	1.2	0.0	1.2	
VMP-14-5	8/28/2013	1301	-0.11	- 0.33	0.0	0.0	0.4	20.5	0.2	0.6	0.0	0.6	
VMP-14-5	9/25/2013	1309	-0.06	- 0.08	0.0	0.0	0.2	20.7	0.6	0.6	0.0	0.6	
VMP-14-5	10/23/2013	1531	-0.08	- 0.09	0.0	0.0	0.1	20.9	1.4	0.7	0.0	0.7	
VMP-14-5	11/20/2013	1410	-0.62	- 0.07	0.0	0.0	0.1	20.9	0.6	1.6	0.0	1.6	
VMP-14-5	12/18/2013	1604	-0.16	- 0.14	0.0	0.0	0.1	20.9	0.6	0.5	0.0	0.5	
VMP-14-11.5	12/11/2012	1505	-0.05	-0.04	0.0	0.0	2.0	19.7	0.4	0.6	0.0	0.6	Initail sample after Public Works SVE startup.
VMP-14-11.5	12/12/2012	1614	-0.08	-0.06	0.0	0.0	1.7	19.8	3.2	7.9	0.0	7.9	
VMP-14-11.5	12/13/2012	1009	-0.05	-0.03	0.0	0.0	1.4	20.2	8.9	19.0	0.0	19.0	
VMP-14-11.5	12/19/2012	1356	-0.04	-0.25	0.0	0.0	1.6	19.6	0.9	1.9	0.0	1.9	
VMP-14-11.5	1/16/2013	1453	-0.10	-0.03	0.0	0.0	1.0	19.5	0.3	0.8	0.0	0.8	
VMP-14-11.5	2/25/2013	1020	-0.05	0.00	0.0	0.0	0.6	20.4	3.2	7.0	0.0	7.0	
VMP-14-11.5	3/20/2013	1519	-0.04	-0.05	0.0	0.0	0.4	20.5	0.2	1.7	0.0	1.7	
VMP-14-11.5	4/25/2013	1125	-0.04	-0.15	0.0	0.0	0.4	19.9	0.6	1.1	0.0	1.1	
VMP-14-11.5	5/22/2013	1345	-0.21	-0.16	0.0	0.0	0.4	20.2	0.6	1.1	0.0	1.1	
VMP-14-11.5	6/25/2013	1440	-0.09	-0.12	0.0	0.0	1.4	19.9	0.6	0.3	0.0	0.3	
VMP-14-11.5	7/24/2013	1454	-0.27	- 0.28	0.0	0.0	0.5	20.4	0.9	1.4	0.0	1.4	
VMP-14-11.5	8/28/2013	1302	-0.24	- 0.27	0.0	0.0	0.5	20.6	0.6	1.1	0.0	1.1	
VMP-14-11.5	9/25/2013	1313	-0.29	- 0.31	0.0	0.0	0.3	20.6	0.7	1.4	0.0	1.4	
VMP-14-11.5	10/23/2013	1536	-0.41	- 0.40	0.0	0.0	0.2	20.8	1.6	0.93	0.0	0.93	
VMP-14-11.5	11/20/2013	1414	0.00	- 0.36	0.0	0.0	0.2	20.9	0.8	2.16	0.0	2.16	
VMP-14-11.5	12/18/2013	1608	-0.32	- 0.29	0.0	0.0	0.2	20.9	0.5	0.13	0.0	0.13	
VMP-14-20	12/11/2012	1506	-0.11	-0.09	56.3	OVR	16.4	1.7	1320	77900	42800	35100	Initail sample after Public Works SVE startup.
VMP-14-20	12/12/2012	1614	-0.10	-0.11	46.5	OVR	14.6	4.1	1210	57000	34400	22600	
VMP-14-20	12/13/2012	1010	-0.02	-0.04	53.1	OVR	16.4	2.4	1030	72900	39900	33000	
VMP-14-20	12/19/2012	1400	-0.16	-0.03	42.5	OVR	14.4	2.4	1350	63500	39200	24300	

SEE LAST PAGE OF TABLE FOR NOTES

TABLE 9
SVE SYSTEM MONTHLY MONITORING - VMP SAMPLING DATA

Sample ID	Date	Initial Reading Time (24-Hour)	Vacuum/Pressure		Fixed Gases				Soil Vapor Concentrations				Comments
			Initial Reading (Inches of H_2O)	Stabilized Reading (Inches of H_2O)	CH4 (%)	LEL (%)	CO_2 (%)	O_2 (%)	PID (ppmv)	THC (ppmv)	CH4 (ppmv)	PHC (ppmv)	
VMP-14-20	1/16/2013	1457	-0.68	-0.07	43.5	OVR	13.7	2.9	1150	62900	33800	29100	Manometer reading rechecked and verified.
VMP-14-20	2/25/2013	1025	-0.12	-0.01	19.0	OVR	10.9	5.8	1090	29100	22000	7100	
VMP-14-20	3/20/2013	1523	-0.04	-0.09	14.5	OVR	9.5	6.9	960	26900	19500	7400	
VMP-14-20	4/25/2013	1130	-0.06	-0.22	4.0	80.0	5.9	12.1	463	14600	12300	2300	
VMP-14-20	5/22/2013	1346	-0.38	-0.31	4.1	82.0	3.6	15.5	23.0	45000	42000	3000	
VMP-14-20	6/25/2013	1444	-0.17	-0.22	2.6	53.0	6.6	10.8	127	9940	9450	490	
VMP-14-20	7/24/2013	1458	-0.56	- 0.60	0.3	6.0	3.1	16.3	152	890	370	520	
VMP-14-20	8/28/2013	1303	-0.45	- 0.50	0.2	4.0	3.1	16.1	165	880	350	530	
VMP-14-20	9/25/2013	1316	-0.50	- 0.54	0.1	3.0	3.0	14.7	205	690	212	478	
VMP-14-20	10/23/2013	1541	-0.60	- 0.60	0.0	0.0	4.7	13.5	31.0	188	91.0	97.0	
VMP-14-20	11/20/2013	1418	-0.69	- 0.55	0.0	1.0	9.0	6.5	40.0	173	109	64.0	
VMP-14-20	12/18/2013	1612	-0.41	- 0.54	0.3	6.0	10.9	2.9	114	444	346	98.0	
VMP-14-29	12/11/2012	1507	-0.11	-0.09	81.1	OVR	17.2	0.7	1720	106000	51900	54100	Initail sample after Public Works SVE startup.
VMP-14-29	12/12/2012	1614	-0.10	-0.10	79.0	OVR	17.5	0.5	1710	102000	52700	49300	
VMP-14-29	12/13/2012	1010	-0.11	-0.05	81.3	OVR	17.8	0.7	1370	110000	57800	52200	
VMP-14-29	12/19/2012	1404	0.06	-0.04	76.1	OVR	16.5	1.3	1570	100000	62900	37100	
VMP-14-29	1/16/2013	1501	-0.04	-0.05	83.0	OVR	15.7	1.0	1390	107000	52000	55000	
VMP-14-29	2/25/2013	1030	-0.12	-0.01	67.5	OVR	11.6	4.4	1705	69800	33300	36500	
VMP-14-29	3/20/2013	1527	-0.08	-0.11	85.3	OVR	13.6	0.9	1475	101000	58700	42300	
VMP-14-29	4/25/2013	1135	-0.07	-0.23	OVR	OVR	12.3	0.9	1260	145000	68000	77000	
VMP-14-29	5/22/2013	1347	-0.42	-0.35	OVR	OVR	11.6	1.7	438	533000	370000	163000	
VMP-14-29	6/25/2013	1448	-0.21	-0.22	OVR	OVR	11.2	2.3	689	80530	39110	41420	
VMP-14-29	7/24/2013	1502	-0.30	- 0.64	50.2	OVR	11.0	1.2	3700	24800	1400	23400	
VMP-14-29	8/28/2013	1304	-0.54	- 0.52	24.1	OVR	12.4	1.4	4800	26400	1700	24700	
VMP-14-29	9/25/2013	1320	-0.61	- 0.65	14.7	OVR	12.4	2.4	2300	24200	900	23300	
VMP-14-29	10/23/2013	1546	-0.69	- 0.69	5.4	OVR	11.6	4.8	2200	7390	950	6440	
VMP-14-29	11/20/2013	1422	-0.44	- 0.58	2.6	52.0	13.3	1.6	712	2240	826	1414	
VMP-14-29	12/18/2013	1616	-0.74	- 0.42	1.8	37.0	13.4	0.5	543	1260	372	888	
VMP-17-5	3/6/2012	1333	-0.05	- 0.02	0.0	0.0	1.1	20.4	0.2	1.1	0.0	1.1	Benzene Reading: 0.0 ppm
VMP-17-5	3/7/2012	1003	0.00	0.03	0.0	0.0	1.2	20.6	0.4	0.0	0.0	0.0	Benzene Reading: 0.0 ppm
VMP-17-5	3/21/2012	1310	0.00	0.00	0.0	0.0	1.2	19.7	1.1	0.0	0.0	0.0	
VMP-17-5	4/18/2012	1131	0.00	0.00	0.0	0.0	1.0	20.5	0.7	4.9	0.0	4.9	
VMP-17-5	5/16/2012	1326	-0.02	-0.01	0.0	0.0	1.2	19.8	0.6	0.0	0.0	0.0	
VMP-17-5	6/20/2012	813	0.00	0.00	0.0	0.0	0.9	20.1	0.1	0.0	0.0	0.0	
VMP-17-5	7/18/2012	837	-0.01	-0.01	0.0	0.0	0.6	20.5	0.4	0.6	0.0	0.6	

SEE LAST PAGE OF TABLE FOR NOTES

TABLE 9
SVE SYSTEM MONTHLY MONITORING - VMP SAMPLING DATA

Sample ID	Date	Initial Reading Time (24-Hour)	Vacuum/Pressure		Fixed Gases				Soil Vapor Concentrations				Comments
			Initial Reading (Inches of H_2O)	Stabilized Reading (Inches of H_2O)	CH4 (%)	LEL (%)	CO_2 (%)	O_2 (%)	PID (ppmv)	THC (ppmv)	CH4 (ppmv)	PHC (ppmv)	
VMP-17-5	8/15/2012	820	-0.01	0.00	0.0	0.0	0.5	20.6	0.5	2.4	0.0	2.4	
VMP-17-5	9/19/2012	1117	0.00	0.00	0.0	0.0	0.4	20.5	0.5	1.5	0.0	1.5	
VMP-17-5	10/17/2012	1345	0.00	0.00	0.0	0.0	0.4	20.5	0.4	1.2	0.0	1.2	
VMP-17-5	11/20/2012	1145	-0.04	-0.03	0.0	0.0	0.2	20.8	0.2	1.4	0.0	1.4	
VMP-17-5	12/3/2012	1330	0.00	0.00	0.0	0.0	0.4	20.5	0.2	4.0	0.0	4.0	
VMP-17-5	12/4/2012	1341	-0.09	-0.02	0.0	0.0	0.3	20.7	0.3	1.3	0.0	1.3	
VMP-17-5	12/19/2012	1442	-0.01	-0.02	0.0	0.0	0.3	20.8	0.3	0.8	0.0	0.8	
VMP-17-5	1/16/2013	1154	-0.01	-0.01	0.0	0.0	0.1	20.8	0.1	1.1	0.0	1.1	
VMP-17-5	2/25/2013	1405	0.00	0.00	0.0	0.0	0.0	20.9	0.2	0.7	0.0	0.7	
VMP-17-5	3/20/2013	1607	-0.11	-0.01	0.0	0.0	0.0	20.9	0.1	3.1	0.0	3.1	
VMP-17-5	4/24/2013	841	0.00	0.00	0.0	0.0	0.4	20.6	0.1	0.6	0.0	0.6	
VMP-17-5	5/22/2013	1340	-0.02	0.00	0.0	0.0	0.6	20.3	0.1	0.3	0.0	0.3	
VMP-17-5	6/25/2013	1604	0.00	0.00	0.0	0.0	1.0	20.2	0.3	0.2	0.0	0.2	
VMP-17-5	7/24/2013	1321	-0.06	- 0.07	0.0	0.0	0.4	20.6	1.0	2.0	0.0	2.0	
VMP-17-5	8/29/2013	0935	-0.03	0.00	0.0	0.0	0.2	20.6	0.4	2.3	0.0	2.3	
VMP-17-5	9/25/2013	1415	0.00	0.00	0.0	0.0	0.2	20.8	0.6	1.5	0.0	1.5	
VMP-17-5	10/23/2013	1250	0.00	0.00	0.0	0.0	0.0	20.9	0.0	1.9	0.0	1.9	
VMP-17-5	11/20/2013	1200	0.00	0.00	0.0	0.0	0.1	20.9	0.3	1.3	0.0	1.3	
VMP-17-5	12/18/2013	1426	-0.02	- 0.02	0.0	0.0	0.0	20.9	0.1	0.7	0.0	0.7	
VMP-18-8.5	12/3/2012	1623	-0.05	-0.14	0.0	0.0	2.0	19.6	0.2	3.8	0.0	3.8	Initail sample after Public Works SVE startup.
VMP-18-8.5	12/4/2012	1445	-0.26	-0.05	0.0	0.0	1.9	19.9	0.3	1.8	0.0	1.8	
VMP-18-8.5	12/19/2012	1431	-0.13	-0.02	0.0	0.0	2.1	19.9	0.3	0.2	0.0	0.2	
VMP-18-8.5	1/16/2013	1202	-0.08	-0.01	0.0	0.0	0.8	20.4	0.2	1.0	0.0	1.0	
VMP-18-8.5	2/25/2013	857	-0.13	-0.15	0.0	0.0	0.5	20.5	0.3	1.5	0.0	1.5	
VMP-18-8.5	3/20/2013	1354	-0.15	-0.09	0.0	0.0	0.4	20.7	0.4	2.8	0.0	2.8	
VMP-18-8.5	4/24/2013	917	-0.26	-0.10	0.0	0.0	0.9	19.8	0.1	1.8	0.0	1.8	
VMP-18-8.5	5/22/2013	1400	-0.10	-0.06	0.0	0.0	1.3	19.3	0.1	0.4	0.0	0.4	
VMP-18-8.5	6/25/2013	1556	-0.04	0.00	0.0	0.0	1.7	19.2	0.2	0.3	0.0	0.3	
VMP-18-8.5	7/24/2013	1342	-0.14	- 0.13	0.0	0.0	2.0	19.3	0.8	1.4	0.0	1.4	
VMP-18-8.5	8/29/2013	0958	-0.07	- 0.08	0.0	0.0	1.2	19.8	0.5	1.7	0.0	1.7	
VMP-18-8.5	9/26/2013	1034	-0.10	- 0.09	0.0	0.0	0.7	20.2	0.5	2.1	0.0	2.1	
VMP-18-8.5	10/24/2013	1102	-0.09	- 0.10	0.0	0.0	0.4	20.4	0.2	1.2	0.0	1.2	
VMP-18-8.5	11/20/2013	1237	-0.21	0.00	0.0	0.0	0.3	20.7	0.4	0.8	0.0	0.8	
VMP-18-8.5	12/18/2013	1440	-0.27	- 0.39	0.0	0.0	0.2	20.9	0.2	0.1	0.0	0.1	
VMP-19-5	3/6/2012	1315	-0.04	- 0.02	0.0	0.0	2.4	19.7	0.3	2.2	0.0	2.2	Benzene Reading: 0.0 ppm

SEE LAST PAGE OF TABLE FOR NOTES

TABLE 9
SVE SYSTEM MONTHLY MONITORING - VMP SAMPLING DATA

Sample ID	Date	Initial Reading Time (24-Hour)	Vacuum/Pressure		Fixed Gases				Soil Vapor Concentrations				Comments
			Initial Reading (Inches of H_2O)	Stabilized Reading (Inches of H_2O)	CH4 (%)	LEL (%)	CO_2 (%)	O_2 (%)	PID (ppmv)	THC (ppmv)	CH4 (ppmv)	PHC (ppmv)	
VMP-19-5	3/7/2012	NM	NM	NM	NM	NM	NM	NM	NM	NM	NM	NM	Car parked over well. Could not sample.
VMP-19-5	3/21/2012	1315	0.00	0.00	0.0	0.0	1.8	19.8	1.0	0.0	0.0	0.0	
VMP-19-5	4/18/2012	1138	-0.03	-0.01	0.0	0.0	1.3	19.9	0.8	2.6	0.0	2.6	
VMP-19-5	5/16/2012	1443	0.00	-0.01	0.0	0.0	1.1	19.8	0.7	0.0	0.0	0.0	
VMP-19-5	6/20/2012	840	-0.03	-0.01	0.0	0.0	1.4	19.7	0.2	0.0	0.0	0.0	
VMP-19-5	7/18/2012	1259	0.00	-0.01	0.0	0.0	0.9	20.1	0.9	3.8	0.0	3.8	
VMP-19-5	8/15/2012	1030	-0.05	-0.02	0.0	0.0	0.5	20.6	0.3	3.4	0.0	3.4	
VMP-19-5	9/19/2012	1405	0.00	0.00	0.0	0.0	0.6	20.2	0.5	2.3	0.0	2.3	
VMP-19-5	10/17/2012	1039	-0.05	0.00	0.0	0.0	0.5	20.5	0.2	1.8	0.0	1.8	
VMP-19-5	11/20/2012	1133	-0.07	-0.07	0.0	0.0	0.2	20.8	0.4	1.3	0.0	1.3	
VMP-19-5	12/3/2012	1614	-0.02	-0.03	0.0	0.0	0.2	20.6	0.3	4.4	0.0	4.4	
VMP-19-5	12/4/2012	1458	-0.04	-0.06	0.0	0.0	0.2	20.7	0.2	3.2	0.0	3.2	
VMP-19-5	12/19/2012	1422	-0.04	-0.04	0.0	0.0	0.2	20.8	0.3	0.5	0.0	0.5	
VMP-19-5	1/16/2013	1145	-0.02	-0.04	0.0	0.0	0.2	20.8	0.1	3.4	0.0	3.4	
VMP-19-5	2/25/2013	849	-0.02	-0.01	0.0	0.0	0.1	20.8	0.4	2.1	0.0	2.1	
VMP-19-5	3/20/2013	1404	-0.05	0.00	0.0	0.0	0.2	20.8	0.5	3.4	0.0	3.4	
VMP-19-5	4/24/2013	906	-0.13	-0.27	0.0	0.0	0.3	20.6	0.1	0.2	0.0	0.2	
VMP-19-5	5/22/2013	1350	-0.11	-0.08	0.0	0.0	0.6	20.2	0.2	0.4	0.0	0.4	
VMP-19-5	6/25/2013	1600	-0.03	0.00	0.0	0.0	0.8	20.3	0.4	0.6	0.0	0.6	
VMP-19-5	7/24/2013	1331	-0.11	- 0.12	0.0	0.0	0.5	20.4	1.1	2.5	0.0	2.5	
VMP-19-5	8/29/2013	0953	-0.09	- 0.08	0.0	0.0	0.2	20.7	0.5	2.6	0.0	2.6	
VMP-19-5	9/26/2013	1027	-0.09	- 0.09	0.0	0.0	0.2	20.7	0.5	3.0	0.0	3.0	
VMP-19-5	10/24/2013	1056	-0.07	- 0.13	0.0	0.0	0.0	20.7	0.2	2.2	0.0	2.2	
VMP-19-5	11/20/2013	1230	-0.26	- 0.13	0.0	0.0	0.1	20.9	0.4	1.7	0.0	1.7	
VMP-19-5	12/18/2013	1433	-0.08	- 0.18	0.0	0.0	0.0	20.9	0.2	0.7	0.0	0.7	
VMP-26-10	2/2/2012	1106	-1.36	-1.20	OVR	OVR	8.2	1.5	414	51800	26500	25300	
VMP-26-10	2/7/2012	940	-1.21	-1.01	0.2	5.0	0.3	20.4	33.3	1636	1351	285	
VMP-26-10	2/10/2012	1136	-0.74	-0.98	0.0	0.0	0.1	20.6	13.0	52.9	10.7	42.2	
VMP-26-10	2/13/2012	959	-1.03	-0.80	35.1	OVR	7.1	4.2	687	9420	2060	7360	
VMP-26-10	2/15/2012	1324	-1.22	-0.97	53.5	OVR	6.4	6.4	765	11490	1170	10320	
VMP-26-10	2/22/2012	1103	-0.77	-0.71	0.0	0.0	0.2	20.7	23.6	33.3	12.1	21.2	
VMP-26-10	2/29/2012	1003	-0.72	-0.72	0.9	18.0	0.9	19.0	229	1340	203	1137	
VMP-26-10	3/21/2012	1005	-0.82	-0.70	0.3	6.0	0.4	20.2	92.6	376	43.5	333	
VMP-26-10	4/18/2012	942	-1.26	-1.10	0.3	6.0	0.5	20.1	85.6	415	15.2	400	
VMP-26-10	5/16/2012	1004	-1.30	-1.35	0.1	3.0	0.4	20.3	51.6	305	11.0	294	

SEE LAST PAGE OF TABLE FOR NOTES

TABLE 9
SVE SYSTEM MONTHLY MONITORING - VMP SAMPLING DATA

Sample ID	Date	Initial Reading Time (24-Hour)	Vacuum/Pressure		Fixed Gases				Soil Vapor Concentrations				Comments
			Initial Reading (Inches of H_2O)	Stabilized Reading (Inches of H_2O)	CH4 (%)	LEL (%)	CO_2 (%)	O_2 (%)	PID (ppmv)	THC (ppmv)	CH4 (ppmv)	PHC (ppmv)	
VMP-26-10	6/20/2012	1024	-1.19	-1.22	0.1	2.0	0.1	20.7	26.4	121	0.0	121	
VMP-26-10	7/18/2012	1038	-1.13	-1.03	0.0	0.0	0.0	20.8	17.5	52.4	0.0	52.4	
VMP-26-10	8/15/2012	1018	-1.20	-1.20	0.0	1.0	0.4	20.6	80.0	232	34.9	197	
VMP-26-10	9/19/2012	1108	-1.75	-1.65	0.1	3.0	0.5	20.3	104	316	41.3	275	
VMP-26-10	10/17/2012	1012	-2.01	-2.04	0.1	3.0	1.8	18.9	103	259	36.0	223	
VMP-26-10	11/20/2012	1008	-1.78	-1.55	0.0	0.0	0.1	20.8	9.6	21.4	5.1	16.3	
VMP-26-10	12/19/2012	1128	-0.90	-0.91	0.0	0.0	0.1	20.9	0.5	3.1	0.0	3.1	
VMP-26-10	1/16/2013	1009	-1.04	-0.81	0.0	0.0	2.7	17.1	7.3	34.9	2.5	32.4	
VMP-26-10	2/25/2013	1044	-1.15	-1.07	0.0	0.0	0.0	20.9	0.8	6.3	0.0	6.3	Tedlar results are suspect.
VMP-26-10	2/26/2013	1026	-1.23	-1.30	0.0	0.0	1.2	19.2	18.4	59.6	3.6	56.0	Resample.
VMP-26-10	3/20/2013	1025	-2.48	-0.58	0.0	0.0	1.1	19.8	12.0	25.6	7.5	18.1	
VMP-26-10	4/24/2013	1042	-2.59	-2.59	0.0	0.0	1.3	19.2	21.5	35.7	14.9	20.8	
VMP-26-10	5/22/2013	1100	-2.39	-2.35	0.0	0.0	0.1	20.9	0.7	3.3	0.0	3.3	
VMP-26-10	6/25/2013	1053	-2.26	-2.14	0.0	0.0	2.5	17.9	8.5	38.7	6.0	32.7	
VMP-26-10	7/24/2013	1037	-2.02	- 2.02	0.2	5.0	2.4	18.0	32.6	360	10.8	349.2	
VMP-26-10	8/28/2013	0852	-2.78	- 2.53	0.0	0.0	1.2	19.7	4.3	8.0	0.0	8.0	
VMP-26-10	9/25/2013	1100	-4.11	- 3.98	0.0	0.0	0.8	20.0	5.0	7.2	0.0	7.2	
VMP-26-10	10/23/2013	1133	-4.01	- 3.88	0.0	0.0	0.4	20.5	1.4	2.8	0.0	2.8	
VMP-26-10	10/24/2013	1515	-4.01	NM	0.0	0.0	0.5	20.3	0.8	1.3	0.0	1.3	Resample.
VMP-26-10	11/20/2013	1028	-4.51	- 4.04	0.0	0.0	0.3	20.8	0.7	1.6	0.0	1.6	
VMP-26-10	12/18/2013	1035	-3.89	- 3.59	0.0	0.0	0.5	20.5	0.8	1.1	0.0	1.1	
VMP-26-20	2/1/2012	1616	-0.86	-0.80	21.6	OVR	0.9	19.2	200	41200	27000	14200	
VMP-26-20	2/2/2012	1110	-1.21	-1.02	OVR	OVR	7.9	3.9	69.8	858000	425000	433000	
VMP-26-20	2/7/2012	940	-1.11	-0.90	0.0	0.0	0.2	20.9	36.7	221	97.9	123	
VMP-26-20	2/10/2012	1137	-0.69	-0.94	0.0	0.0	0.1	20.6	5.5	13.1	0.0	13.1	
VMP-26-20	2/13/2012	1000	-1.12	-0.85	0.4	9.0	0.1	20.9	23.6	3220	2812	408	
VMP-26-20	2/15/2012	1325	-1.37	-1.09	OVR	OVR	6.5	2.9	74.9	1000000	989000	11000	
VMP-26-20	2/22/2012	1104	-0.87	-0.79	0.0	0.0	0.3	20.8	14.3	51.3	3.3	48.0	
VMP-26-20	2/29/2012	1004	-0.88	-0.90	0.2	5.0	0.1	20.9	90.8	609	4.0	605	
VMP-26-20	3/21/2012	1006	-1.00	-0.82	0.0	0.0	0.1	20.9	34.3	177	3.4	174	
VMP-26-20	4/18/2012	942	-1.49	-1.31	0.0	0.0	0.0	20.9	6.0	41.0	3.0	38.0	
VMP-26-20	5/16/2012	1005	-1.73	-1.27	0.0	0.0	0.0	20.9	1.0	3.6	0.0	3.6	
VMP-26-20	6/20/2012	1025	-0.02	-1.54	0.0	0.0	0.1	20.9	18.1	101	0.0	101	
VMP-26-20	7/18/2012	1039	-1.57	-1.42	0.0	0.0	0.0	20.9	6.1	22.8	3.5	19.3	
VMP-26-20	8/15/2012	1019	-1.69	-1.65	0.0	0.0	0.0	20.9	3.8	18.8	7.4	11.4	

SEE LAST PAGE OF TABLE FOR NOTES

TABLE 9
SVE SYSTEM MONTHLY MONITORING - VMP SAMPLING DATA

Sample ID	Date	Initial Reading Time (24-Hour)	Vacuum/Pressure		Fixed Gases				Soil Vapor Concentrations				Comments
			Initial Reading (Inches of H_2O)	Stabilized Reading (Inches of H_2O)	CH4 (%)	LEL (%)	CO_2 (%)	O_2 (%)	PID (ppmv)	THC (ppmv)	CH4 (ppmv)	PHC (ppmv)	
VMP-26-20	9/19/2012	1110	-2.45	-2.45	0.2	4.0	0.4	20.3	44.4	423	143	280	
VMP-26-20	10/17/2012	1013	-2.54	-2.56	30.9	OVR	9.0	7.3	327	11730	7300	4430	
VMP-26-20	11/20/2012	1012	-2.30	-2.02	0.1	2.0	0.4	20.6	39.2	193	68.1	125	
VMP-26-20	12/19/2012	1129	-1.22	-1.18	0.0	0.0	0.0	20.9	1.4	22.2	14.3	7.9	
VMP-26-20	1/16/2013	1014	-1.28	-0.97	14.0	OVR	12.7	1.6	445	7500	2100	5400	
VMP-26-20	2/25/2013	1048	-1.40	-1.28	0.0	0.0	0.0	20.9	0.9	14.3	7.3	7.0	Tedlar results are suspect.
VMP-26-20	2/26/2013	1030	-1.34	-1.44	3.9	79.0	12.1	3.1	205	4100	65.2	4035	Resample.
VMP-26-20	3/20/2013	1029	-3.00	-0.70	0.1	2.0	5.4	12.7	15.5	131	100	31.0	
VMP-26-20	4/24/2013	1052	-3.05	-3.03	25.7	OVR	11.5	1.8	370	10700	6200	4500	
VMP-26-20	5/22/2013	1101	-2.99	-2.92	0.6	12	1.9	17.1	40.0	2100	200	1900	
VMP-26-20	6/25/2013	1100	-2.93	-2.74	35.7	OVR	11.4	2.8	368	8590	4100	4490	
VMP-26-20	7/24/2013	1047	-2.66	- 2.66	21.6	OVR	10.9	3.3	265	6800	4200	2600	
VMP-26-20	8/28/2013	0853	-3.62	- 3.36	0.0	0.0	7.4	10.7	6.6	70.0	52.1	17.9	
VMP-26-20	8/29/2013	0850	-3.44	NM	0.0	0.0	4.2	15.2	6.5	23.5	14.2	9.3	Resample.
VMP-26-20	9/25/2013	1104	-5.07	- 4.96	0.1	3.0	9.6	7.7	58.9	400	105	295	
VMP-26-20	10/23/2013	1137	-4.95	- 4.80	0.0	0.0	6.2	11.7	6.0	31.1	18.9	12.2	
VMP-26-20	10/24/2013	1525	-4.95	NM	0.4	8.0	9.7	7.4	108	642	205	437	Resample.
VMP-26-20	11/20/2013	1032	-5.32	- 5.16	0.0	0.0	2.6	16.8	3.4	25.6	19.7	5.9	
VMP-26-20	12/18/2013	1039	-4.47	- 3.84	0.2	5.0	9.1	8.7	60	154.5	30.2	124.3	
VMP-26-30	2/1/2012	1617	-0.74	-0.66	OVR	OVR	2.2	14.8	100	235000	127000	108000	
VMP-26-30	2/2/2012	1113	-1.09	-0.89	OVR	OVR	7.2	1.1	53.8	1000000	1000000	0.0	
VMP-26-30	2/7/2012	941	-0.97	-0.76	OVR	OVR	1.1	18.0	87.3	91500	67700	23800	
VMP-26-30	2/10/2012	1138	-0.54	-0.68	0.0	0.0	0.1	20.9	18.0	57.7	7.7	50.0	
VMP-26-30	2/13/2012	1001	-0.99	-0.68	0.7	15.0	0.1	20.9	135	1180	127	1054	
VMP-26-30	2/15/2012	1326	-1.25	-0.94	OVR	OVR	4.2	10.3	81.8	714000	389000	325000	
VMP-26-30	2/22/2012	1105	-0.72	-0.67	0.0	0.0	0.3	20.8	17.7	67.7	0.0	67.7	
VMP-26-30	2/29/2012	1005	-0.85	-0.82	0.4	9.0	0.1	20.9	120	1033	64.3	969	
VMP-26-30	3/21/2012	1006	-0.95	-0.78	0.4	8.0	0.1	20.9	75.3	521	72.6	448	
VMP-26-30	4/18/2012	943	-1.40	-1.21	0.0	1.0	0.1	20.9	8.8	126	54.0	72.0	
VMP-26-30	5/16/2012	1006	-1.63	-1.65	0.0	0.0	0.0	20.9	18.1	100	46.0	54.0	
VMP-26-30	6/20/2012	1026	-1.35	-1.36	0.0	0.0	0.0	20.9	2.0	2.2	0.0	2.2	
VMP-26-30	7/18/2012	1040	-1.44	-1.29	0.0	0.0	0.0	20.9	13.8	54.1	12.3	41.8	
VMP-26-30	8/15/2012	1010	-1.54	-1.49	0.0	0.0	0.0	20.9	7.2	38.5	12.6	25.9	
VMP-26-30	9/19/2012	1112	-2.20	-2.13	0.0	0.0	0.0	20.9	13.3	45.6	12.8	32.8	
VMP-26-30	10/17/2012	1014	-2.20	-2.18	OVR	OVR	3.2	15.7	306	36700	13100	23600	

SEE LAST PAGE OF TABLE FOR NOTES

TABLE 9
SVE SYSTEM MONTHLY MONITORING - VMP SAMPLING DATA

Sample ID	Date	Initial Reading Time (24-Hour)	Vacuum/Pressure		Fixed Gases				Soil Vapor Concentrations				Comments
			Initial Reading (Inches of H_2O)	Stabilized Reading (Inches of H_2O)	CH4 (%)	LEL (%)	CO_2 (%)	O_2 (%)	PID (ppmv)	THC (ppmv)	CH4 (ppmv)	PHC (ppmv)	
VMP-26-30	11/20/2012	1016	-2.04	-1.74	0.0	0.0	0.0	20.9	5.6	26.1	4.5	21.6	
VMP-26-30	12/19/2012	1130	-1.08	-1.03	0.0	0.0	0.0	20.9	5.3	26.9	0.0	26.9	
VMP-26-30	1/16/2013	1019	-1.18	-0.86	OVR	OVR	10.4	3.6	400	56700	19300	37400	
VMP-26-30	2/25/2013	1052	-1.26	-1.14	0.0	1.0	0.0	20.9	14.9	65.4	5.2	60.2	Tedlar results are suspect.
VMP-26-30	2/26/2013	1034	-1.19	-1.25	OVR	OVR	12.1	1.2	365	69200	28100	41100	Resample.
VMP-26-30	3/20/2013	1033	-2.52	-0.66	OVR	OVR	10.9	0.9	270	191000	69100	121900	
VMP-26-30	4/24/2013	1105	-2.90	-2.86	OVR	OVR	9.2	0.9	290	500000	100000	400000	
VMP-26-30	5/22/2013	1102	-2.73	-2.68	24.1	OVR	1.1	17.1	295	13900	11500	2400	
VMP-26-30	6/25/2013	1111	-2.66	-2.45	OVR	OVR	11.1	0.8	286	76900	23500	53400	
VMP-26-30	7/24/2013	1058	-2.50	- 2.31	OVR	OVR	11.4	0.9	400	177000	48800	128200	
VMP-26-30	8/28/2013	0854	-3.30	- 3.11	OVR	OVR	13.2	0.8	695	78900	16500	62400	
VMP-26-30	9/25/2013	1108	-4.48	- 4.38	OVR	OVR	12.9	1.2	660	110000	16500	93500	
VMP-26-30	10/23/2013	1141	-4.38	- 4.19	51.7	OVR	6.8	9.9	766	15100	4000	11100	
VMP-26-30	10/24/2013	1530	-4.38	NM	OVR	OVR	13.4	0.6	704	80000	25400	54600	Resample.
VMP-26-30	11/20/2013	1036	-4.94	- 4.74	21.9	OVR	3.4	14.7	569	8900	4100	4800	
VMP-26-30	12/18/2013	1043	-3.80	- 3.26	37.4	OVR	6	10.4	815	11000	2120	8880	
VMP-26-38	2/1/2012	1618	-0.46	-0.39	OVR	OVR	1.0	17.3	105	133000	95000	38000	
VMP-26-38	2/2/2012	1124	-0.92	-0.71	OVR	OVR	4.3	3.0	39.8	1000000	1000000	0.0	
VMP-26-38	2/7/2012	941	-0.75	-0.54	17.1	OVR	0.3	20.4	107	32960	24800	8160	
VMP-26-38	2/10/2012	1139	-0.30	-0.59	0.0	0.0	0.1	20.9	4.5	14.2	3.2	11.0	
VMP-26-38	2/13/2012	1002	-0.81	-0.45	OVR	OVR	2.5	8.5	50.0	1000000	885000	115000	
VMP-26-38	2/15/2012	1327	-1.10	-0.76	OVR	OVR	3.6	2.1	46.6	1000000	1000000	0.0	
VMP-26-38	2/22/2012	1106	-0.50	-0.49	0.0	0.0	0.3	20.8	21.1	100	9.5	90.5	
VMP-26-38	2/29/2012	1005	-0.77	-0.80	3.4	70.0	0.1	20.9	271	4230	174	4056	
VMP-26-38	3/21/2012	1007	-0.91	-0.78	0.9	19.0	0.1	20.9	117	1500	262	1239	
VMP-26-38	4/18/2012	943	-1.27	-1.12	0.0	1.0	0.0	20.9	8.7	180	131	49.0	
VMP-26-38	5/16/2012	1007	-1.57	-1.63	0.0	0.0	0.0	20.9	7.0	84.7	58.1	26.6	
VMP-26-38	6/20/2012	1027	-1.23	-1.24	0.1	2.0	0.0	20.9	31.4	217	82.5	135	
VMP-26-38	7/18/2012	1041	-1.35	-1.22	0.0	0.0	0.0	20.9	10.6	51.3	26.9	24.4	
VMP-26-38	8/15/2012	1019	-1.40	-1.39	0.0	0.0	0.0	20.9	3.5	45.1	23.8	21.2	
VMP-26-38	9/19/2012	1114	-1.97	-1.89	1.6	33.0	0.0	20.9	113	5320	3790	1530	
VMP-26-38	10/17/2012	1015	-1.84	-1.79	OVR	OVR	2.0	14.8	130	320000	120000	200000	
VMP-26-38	11/20/2012	1020	-1.83	-1.51	0.0	0.0	0.0	20.9	9.0	72.8	27.2	45.7	
VMP-26-38	12/19/2012	1131	-0.98	-0.85	OVR	OVR	5.2	8.1	181	770000	222000	548000	
VMP-26-38	1/16/2013	1024	-1.06	-0.66	OVR	OVR	6.0	9.4	210	180000	67500	112500	

SEE LAST PAGE OF TABLE FOR NOTES

TABLE 9
SVE SYSTEM MONTHLY MONITORING - VMP SAMPLING DATA

Sample ID	Date	Initial Reading Time (24-Hour)	Vacuum/Pressure		Fixed Gases				Soil Vapor Concentrations				Comments
			Initial Reading (Inches of H_2O)	Stabilized Reading (Inches of H_2O)	CH4 (%)	LEL (%)	CO_2 (%)	O_2 (%)	PID (ppmv)	THC (ppmv)	CH4 (ppmv)	PHC (ppmv)	
VMP-26-38	2/25/2013	1056	-1.05	-0.92	0.1	2.0	0.0	20.9	46.7	310	45.5	265	Tedlar results are suspect.
VMP-26-38	2/26/2013	1038	-0.87	-0.98	OVR	OVR	3.6	15.9	460	47900	8000	39900	Resample.
VMP-26-38	3/20/2013	1037	-2.56	-0.60	OVR	OVR	1.5	19.7	697	15700	1700	14000	
VMP-26-38	4/24/2013	1119	-2.73	-2.65	66.4	OVR	1.5	19.5	875	9000	1150	7850	
VMP-26-38	5/22/2013	1103	-2.34	-2.34	0.4	9.0	0.2	20.8	90.0	800	348	452	
VMP-26-38	6/25/2013	1122	-2.22	-2.08	3.5	72.0	1.4	19.3	232	4600	3500	1100	
VMP-26-38	7/24/2013	1110	-2.29	- 2.15	OVR	OVR	4.1	0.9	73.8	1000000	1000000	0.0	
VMP-26-38	8/28/2013	0855	-2.93	- 2.88	OVR	OVR	5.1	17.2	476	59600	15900	43700	
VMP-26-38	9/25/2013	1112	-3.85	- 3.75	2.6	53.0	1.9	19.7	450	3700	1575	2125	
VMP-26-38	10/23/2013	1145	-3.66	- 3.45	0.0	0.0	0.0	20.8	9.0	135	114.2	20.8	
VMP-26-38	10/24/2013	1545	-3.66	NM	0.2	5.0	0.9	20.1	75.0	760	457	303	Resample.
VMP-26-38	11/20/2013	1040	-4.25	- 4.15	0.0	0.0	0.2	20.9	15.0	101	69.5	31.5	
VMP-26-38	12/18/2013	1047	-2.84	- 3.26	0.3	7.0	0.3	20.6	79.0	701	193.75	507.25	
VMP-27-10	2/1/2012	1555	-0.48	-0.44	OVR	OVR	4.1	7.5	190	75500	50000	25500	
VMP-27-10	2/2/2012	956	-1.10	-0.91	OVR	OVR	6.3	2.5	105	303000	178000	125000	
VMP-27-10	2/7/2012	859	-0.89	-0.62	0.0	0.0	0.1	20.9	16.5	79.0	8.8	70.3	
VMP-27-10	2/10/2012	1154	-0.30	-0.01	0.7	14.0	0.2	20.3	20.0	5115	5011	104	
VMP-27-10	2/13/2012	933	-0.75	-0.29	OVR	OVR	6.6	2.4	65.4	251000	251000	0.0	
VMP-27-10	2/15/2012	1241	-0.99	-0.83	OVR	OVR	6.4	2.2	61.3	328000	209000	119000	
VMP-27-10	2/22/2012	1133	-0.38	-0.33	1.8	37.0	0.7	19.4	39.8	9513	9468	45.0	
VMP-27-10	2/29/2012	1024	-0.72	-0.63	42.3	OVR	2.4	13.5	196	35300	21630	13670	
VMP-27-10	3/21/2012	950	-0.20	-0.72	0.1	3.0	0.2	20.6	20.5	691	472	219	
VMP-27-10	4/18/2012	917	-1.35	-1.00	0.6	13.0	0.4	19.7	67.0	1106	334	772	
VMP-27-10	5/16/2012	940	-1.29	-1.28	0.0	0.0	0.2	20.7	12.7	82.0	17.7	64.3	
VMP-27-10	6/20/2012	1000	-1.01	-0.91	0.0	1.0	0.2	20.8	9.1	39.4	4.2	35.3	
VMP-27-10	7/18/2012	1012	-0.98	-0.95	0.0	0.0	0.1	20.5	18.9	83.3	15.6	67.7	
VMP-27-10	8/15/2012	1042	-0.99	-0.98	0.0	0.0	0.2	20.8	16.7	59.0	13.7	45.3	
VMP-27-10	9/19/2012	1036	-1.25	-1.40	0.2	4.0	2.5	16.9	82.2	359	85.0	274	
VMP-27-10	10/17/2012	943	-1.36	-1.37	0.0	1.0	0.5	20.4	6.5	103	49.1	53.9	
VMP-27-10	11/20/2012	1025	-1.32	-1.13	0.0	0.0	0.2	20.8	2.0	9.5	5.5	4.0	
VMP-27-10	12/19/2012	1103	-0.89	-0.62	0.0	0.0	1.3	19.1	3.6	61.1	33.8	27.3	
VMP-27-10	1/16/2013	1149	-0.76	-0.61	0.0	1.0	9.4	6.4	43.9	196	78.5	118	
VMP-27-10	2/25/2013	1028	-0.97	-0.54	0.0	0.0	0.3	20.5	0.6	7.9	3.7	4.2	Tedlar results are suspect.
VMP-27-10	2/26/2013	941	-0.71	-0.76	0.0	0.0	0.2	20.8	0.5	6.5	3.1	3.4	Resample.
VMP-27-10	3/20/2013	1005	-1.94	-0.47	0.0	0.0	3.9	14.9	1.9	37.5	33.8	3.7	

SEE LAST PAGE OF TABLE FOR NOTES

TABLE 9
SVE SYSTEM MONTHLY MONITORING - VMP SAMPLING DATA

Sample ID	Date	Initial Reading Time (24-Hour)	Vacuum/Pressure		Fixed Gases				Soil Vapor Concentrations				Comments
			Initial Reading (Inches of H_2O)	Stabilized Reading (Inches of H_2O)	CH4 (%)	LEL (%)	CO_2 (%)	O_2 (%)	PID (ppmv)	THC (ppmv)	CH4 (ppmv)	PHC (ppmv)	
VMP-27-10	4/24/2013	1350	-2.27	-1.98	0.0	0.0	8.8	5.8	2.2	48.6	45.1	3.5	
VMP-27-10	5/22/2013	1020	-1.37	-1.84	0.0	0.0	0.0	20.9	0.3	2.2	0.0	2.2	
VMP-27-10	6/25/2013	1020	-1.32	-1.50	0.0	0.0	0.5	20.4	0.8	21.2	5.6	15.6	
VMP-27-10	7/24/2013	0947	-1.87	- 1.76	0.0	0.0	2.3	17.8	0.5	14.2	13.2	1.0	
VMP-27-10	8/28/2013	0946	-1.96	- 1.92	0.0	0.0	0.0	20.9	0.5	2.5	0.0	2.5	
VMP-27-10	9/25/2013	1004	-3.01	- 2.86	0.0	0.0	5.6	13.6	3.0	6.7	5.4	1.3	
VMP-27-10	10/23/2013	1021	-2.70	- 2.63	0.0	0.0	0.0	20.9	0.4	1.74	0.0	1.74	
VMP-27-10	10/24/2013	1410	-2.70	NM	0.0	0.0	0.8	19.7	0.4	3.3	0.0	3.3	Resample.
VMP-27-10	11/20/2013	0924	-2.97	- 3.00	0.0	0.0	0.8	20.2	0.5	2.1	0.0	2.1	
VMP-27-10	12/18/2013	0952	-2.46	- 1.96	0.0	0.0	2.8	17.3	1.0	0.9	0.0	0.9	
VMP-27-20	2/1/2012	1556	-0.46	-0.40	OVR	OVR	1.7	17.0	101	83200	67000	16200	
VMP-27-20	2/2/2012	957	-1.16	-0.95	OVR	OVR	7.8	1.6	54.0	1000000	873000	127000	
VMP-27-20	2/7/2012	859	-0.92	-0.63	0.2	4.0	0.1	20.9	38.4	291	31.2	260	
VMP-27-20	2/10/2012	1155	-0.38	-0.50	0.0	0.0	0.1	20.7	17.0	204	146	58.1	
VMP-27-20	2/13/2012	934	-0.86	-0.37	OVR	OVR	7.3	2.0	50.3	1000000	1000000	0.0	
VMP-27-20	2/15/2012	1242	-1.13	-0.97	OVR	OVR	6.9	2.4	54.9	1000000	1000000	0.0	
VMP-27-20	2/22/2012	1134	-0.44	-0.38	0.0	0.0	0.3	20.9	30.9	231	42.8	188	
VMP-27-20	2/29/2012	1025	-0.80	-0.71	OVR	OVR	1.3	17.8	95.8	124000	79400	44600	
VMP-27-20	3/21/2012	950	-0.23	-0.84	0.0	0.0	0.1	20.9	18.1	122	38.6	83.4	
VMP-27-20	4/18/2012	917	-1.24	-1.17	0.1	3.0	0.1	20.9	15.8	790	661	129	
VMP-27-20	5/16/2012	941	-1.53	-1.54	0.0	0.0	0.0	20.9	6.3	11.4	34.8	-23	
VMP-27-20	6/20/2012	1001	-1.20	-1.13	0.0	0.0	0.0	20.9	9.5	45.8	9.6	36.2	
VMP-27-20	7/18/2012	1013	-1.26	-1.24	0.0	0.0	0.3	20.6	10.1	112	44.2	67.8	
VMP-27-20	8/15/2012	1043	-1.28	-1.26	0.0	0.0	0.0	20.9	3.9	22.1	8.2	13.9	
VMP-27-20	9/19/2012	1038	-1.94	-1.83	0.0	0.0	0.0	20.9	4.5	24.6	6.2	18.4	
VMP-27-20	10/17/2012	944	-1.73	-1.68	0.0	0.0	0.1	20.9	9.6	81.8	21.6	60.2	
VMP-27-20	11/20/2012	1029	-1.65	-1.42	0.0	0.0	0.0	20.9	20.0	88.4	14.0	74.4	
VMP-27-20	12/19/2012	1104	-1.13	-0.80	0.0	0.0	0.0	20.9	7.0	40.3	0.0	40.3	
VMP-27-20	1/16/2013	1154	-0.67	-0.28	OVR	OVR	10.0	1.8	365	80200	29300	50900	
VMP-27-20	2/25/2013	1032	-1.16	-0.89	0.0	0.0	0.0	20.9	2.3	21.3	4.3	17.0	Tedlar results are suspect.
VMP-27-20	2/26/2013	945	-0.79	-0.83	OVR	OVR	9.0	1.3	290	84900	36200	48700	Resample.
VMP-27-20	3/20/2013	1009	-2.26	-0.58	OVR	OVR	8.1	1.5	315	122000	53400	68600	
VMP-27-20	4/24/2013	1357	-2.55	-2.41	OVR	OVR	8.6	0.8	445	163000	50200	112800	
VMP-27-20	5/22/2013	1021	-2.38	-2.36	2.8	56.0	0.6	19.4	208	6100	3800	2300	
VMP-27-20	6/25/2013	1028	-2.24	-2.19	OVR	OVR	9.9	0.9	294	124000	42000	82000	

SEE LAST PAGE OF TABLE FOR NOTES

TABLE 9
SVE SYSTEM MONTHLY MONITORING - VMP SAMPLING DATA

Sample ID	Date	Initial Reading Time (24-Hour)	Vacuum/Pressure		Fixed Gases				Soil Vapor Concentrations				Comments
			Initial Reading (Inches of H_2O)	Stabilized Reading (Inches of H_2O)	CH4 (%)	LEL (%)	CO_2 (%)	O_2 (%)	PID (ppmv)	THC (ppmv)	CH4 (ppmv)	PHC (ppmv)	
VMP-27-20	7/24/2013	0957	-2.22	- 2.21	OVR	OVR	11.0	0.8	435	141000	41900	99100	
VMP-27-20	8/28/2013	0947	-2.56	- 2.52	4.8	96.0	1.1	17.5	270	5500	2200	3300	
VMP-27-20	8/29/2013	0836	-2.64	NM	OVR	OVR	6.0	10.0	620	24400	7800	16600	Resample.
VMP-27-20	9/25/2013	1008	-3.82	- 3.65	OVR	OVR	10.8	2.2	660	55800	10200	45600	
VMP-27-20	10/23/2013	1025	-3.64	- 3.42	2.1	45.0	1.1	16.9	407	2700	994	1706	
VMP-27-20	10/24/2013	1410	-3.64	NM	57.2	OVR	6.5	9.3	674	18890	4710	14180	Resample.
VMP-27-20	11/20/2013	0928	-4.17	- 3.85	2.4	48.0	1.0	17.7	375	2620	858	1762	
VMP-27-20	12/18/2013	0956	-2.97	- 2.34	OVR	OVR	13.3	0.4	869	39700	8240	31460	
VMP-27-20	12/19/2013	1444	-2.38	NM	OVR	OVR	11.1	0.7	279	400000	71000	329000	Resample.
VMP-27-30	2/1/2012	1557	-0.46	-0.40	0.0	0.0	0.1	20.9	17.2	137	0.0	137	
VMP-27-30	2/2/2012	958	-1.16	-0.95	OVR	OVR	7.2	2.1	53.1	1000000	1000000	0.0	
VMP-27-30	2/7/2012	900	-0.94	-0.63	OVR	OVR	1.6	16.8	60.0	132000	76060	55940	
VMP-27-30	2/10/2012	1156	-0.39	-0.51	OVR	OVR	0.3	19.7	355	56000	16290	39710	
VMP-27-30	2/13/2012	935	-0.87	-0.38	OVR	OVR	7.1	1.8	45.4	1000000	1000000	0.0	
VMP-27-30	2/15/2012	1243	-1.16	-0.98	OVR	OVR	4.6	8.4	56.8	1000000	532000	468000	
VMP-27-30	2/22/2012	1135	-0.45	-0.40	0.2	4.0	0.2	20.9	54.4	397	73.0	324	
VMP-27-30	2/29/2012	1026	-0.79	-0.73	OVR	OVR	1.4	17.0	98.5	146000	117000	29000	
VMP-27-30	3/21/2012	950	-0.23	-0.83	0.0	0.0	0.1	20.2	18.6	119	37.7	81.3	
VMP-27-30	4/18/2012	917	-1.22	-1.16	0.0	0.0	0.0	20.9	2.2	39.5	18.5	21.0	
VMP-27-30	5/16/2012	942	-1.51	-1.55	0.0	0.0	0.0	20.9	4.6	31.8	10.5	21.3	
VMP-27-30	6/20/2012	1002	-1.24	-1.13	0.0	0.0	0.0	20.9	6.0	32.0	8.8	23.2	
VMP-27-30	7/18/2012	1012	-1.26	-1.24	49.7	OVR	0.8	18.2	77.3	84100	28300	55800	
VMP-27-30	8/15/2012	1044	-1.28	-1.26	0.0	0.0	0.0	20.9	5.1	31.8	9.9	21.9	
VMP-27-30	9/19/2012	1040	-1.96	-1.82	0.0	0.0	0.0	20.9	5.3	22.2	6.1	16.0	
VMP-27-30	10/17/2012	945	-1.75	-1.69	0.0	0.0	0.0	20.9	10.0	86.1	10.6	75.5	
VMP-27-30	11/20/2012	1033	-1.63	-1.42	0.0	0.0	0.0	20.9	4.6	22.4	4.8	17.6	
VMP-27-30	12/19/2012	1105	-1.11	-0.80	0.0	0.0	0.0	20.9	10.0	65.2	2.5	62.8	
VMP-27-30	1/16/2013	1159	-0.65	-0.59	OVR	OVR	7.7	4.9	155	355000	154000	201000	
VMP-27-30	2/25/2013	1036	-1.16	-0.90	0.0	0.0	0.0	20.9	6.0	53.3	7.7	45.6	Tedlar results are suspect.
VMP-27-30	2/26/2013	949	-0.79	-0.83	OVR	OVR	8.8	0.9	174	282000	125000	157000	Resample.
VMP-27-30	3/20/2013	1013	-2.62	-0.57	OVR	OVR	7.3	0.6	107	1000000	520000	480000	
VMP-27-30	4/24/2013	1406	-2.51	-2.41	OVR	OVR	7.9	1.0	240	1000000	173000	827000	
VMP-27-30	5/22/2013	1022	-2.37	-2.35	OVR	OVR	7.9	2.5	209	900000	210000	690000	
VMP-27-30	6/25/2013	1035	-2.22	-2.19	OVR	OVR	9.8	0.7	217	611000	79200	531800	
VMP-27-30	7/24/2013	1009	-2.30	- 2.21	OVR	OVR	9.2	0.9	263	1000000	151000	849000	

SEE LAST PAGE OF TABLE FOR NOTES

TABLE 9
SVE SYSTEM MONTHLY MONITORING - VMP SAMPLING DATA

Sample ID	Date	Initial Reading Time (24-Hour)	Vacuum/Pressure		Fixed Gases				Soil Vapor Concentrations				Comments
			Initial Reading (Inches of H_2O)	Stabilized Reading (Inches of H_2O)	CH4 (%)	LEL (%)	CO_2 (%)	O_2 (%)	PID (ppmv)	THC (ppmv)	CH4 (ppmv)	PHC (ppmv)	
VMP-27-30	8/28/2013	0948	-2.56	- 2.53	19.7	OVR	0.6	19.1	201	20000	12800	7200	
VMP-27-30	8/29/2013	0837	-2.64	NM	18.1	OVR	0.6	19.7	272	11900	6900	5000	Resample.
VMP-27-30	9/25/2013	1012	-3.83	- 3.66	OVR	OVR	9.9	0.7	285	1000000	220000	780000	
VMP-27-30	10/23/2013	1029	-3.66	- 3.42	36.7	OVR	0.8	18.0	431	22200	12000	10200	
VMP-27-30	10/24/2013	1420	-3.66	NM	OVR	OVR	3.5	13.3	354	106000	40800	65200	Resample.
VMP-27-30	11/20/2013	0932	-4.22	- 3.87	78.3	OVR	1.3	16.8	404	72000	15000	57000	
VMP-27-30	12/18/2013	1000	-3.00	- 2.35	OVR	OVR	11.6	0.5	365	221000	58000	163000	
VMP-27-38	2/1/2012	1558	-0.30	-0.28	80.0	OVR	0.6	19.3	95.3	105000	73200	31800	
VMP-27-38	2/2/2012	959	-1.11	-0.89	OVR	OVR	4.9	1.4	37.3	1000000	1000000	0.0	
VMP-27-38	2/7/2012	900	-0.85	-0.55	OVR	OVR	2.0	13.0	47.6	611000	567000	44000	
VMP-27-38	2/10/2012	1157	-0.27	-0.38	0.0	0.0	0.1	20.9	6.5	27.6	7.7	19.9	
VMP-27-38	2/13/2012	936	-0.49	-0.24	0.4	8.0	0.1	20.9	87.3	823	242	581	
VMP-27-38	2/15/2012	1244	-1.40	-0.91	OVR	OVR	4.3	2.1	38.5	1000000	1000000	0.0	
VMP-27-38	2/22/2012	1136	-0.31	-0.25	OVR	OVR	3.1	8.3	53.7	1000000	875000	125000	
VMP-27-38	2/29/2012	1027	-0.79	-0.70	38.9	OVR	0.4	19.7	63.8	53550	39200	14350	
VMP-27-38	3/21/2012	951	-0.24	-0.86	0.0	0.0	0.1	20.9	5.0	33.9	5.2	28.7	
VMP-27-38	4/18/2012	917	-1.23	-1.14	0.0	0.0	0.0	20.9	0.5	4.8	0.0	4.8	
VMP-27-38	5/16/2012	943	-1.54	-1.45	0.0	0.0	0.0	20.9	0.5	1.3	0.0	1.3	
VMP-27-38	6/20/2012	1003	-1.24	-1.13	0.0	0.0	0.0	20.9	1.0	6.0	3.1	2.9	
VMP-27-38	7/18/2012	1016	-1.23	-0.62	0.0	0.0	0.0	20.9	0.8	28.0	10.7	17.3	
VMP-27-38	8/15/2012	1045	-1.30	-1.28	0.0	0.0	0.0	20.9	0.9	7.9	6.1	1.8	
VMP-27-38	9/19/2012	1042	-1.95	-1.82	0.0	0.0	0.0	20.9	3.8	56.5	39.0	17.5	
VMP-27-38	10/17/2012	946	-1.71	-1.61	0.0	0.0	0.0	20.9	11.5	158	60.5	97.5	
VMP-27-38	11/20/2012	1037	-1.64	-1.40	0.0	0.0	0.0	20.9	1.8	20.4	10.6	9.8	
VMP-27-38	12/19/2012	1106	-1.11	0.77	0.0	0.0	0.0	20.9	50.5	320	13.1	307	
VMP-27-38	1/16/2013	1204	-0.57	-0.49	OVR	OVR	10.0	1.9	252	218000	72200	145800	
VMP-27-38	2/25/2013	1040	-1.07	-0.80	0.0	0.0	0.0	20.9	1.6	15.3	3.3	12.0	Tedlar results are suspect.
VMP-27-38	2/26/2013	953	-0.60	-0.65	OVR	OVR	11.2	2.9	239	74700	42300	32400	Resample.
VMP-27-38	3/20/2013	1017	-2.56	-0.55	9.4	OVR	4.7	14.2	430	3900	1200	2700	Tedlar results are suspect.
VMP-27-38	4/24/2013	1416	-2.43	-2.30	2.8	57.0	2.7	17.8	431	2000	715	1285	
VMP-27-38	5/22/2013	1023	-2.18	-2.18	0.3	6.0	2.2	18.7	41.0	1100	383	717	
VMP-27-38	6/25/2013	1043	-2.02	-2.03	0.8	16.0	2.1	19.0	205	990	190	800	
VMP-27-38	7/24/2013	1023	-2.29	- 2.23	OVR	OVR	7.5	0.8	101	1000000	1000000	0.0	
VMP-27-38	8/28/2013	0949	-2.50	- 2.48	5.7	OVR	1.2	19.2	51.42	9700	5900	3800	
VMP-27-38	9/25/2013	1016	-3.62	- 3.51	0.4	9.0	1.0	20.1	72.8	600	79.1	520.9	

SEE LAST PAGE OF TABLE FOR NOTES

TABLE 9
SVE SYSTEM MONTHLY MONITORING - VMP SAMPLING DATA

Sample ID	Date	Initial Reading Time (24-Hour)	Vacuum/Pressure		Fixed Gases				Soil Vapor Concentrations				Comments
			Initial Reading (Inches of H_2O)	Stabilized Reading (Inches of H_2O)	CH4 (%)	LEL (%)	CO_2 (%)	O_2 (%)	PID (ppmv)	THC (ppmv)	CH4 (ppmv)	PHC (ppmv)	
VMP-27-38	10/23/2013	1033	-3.42	- 3.18	0.0	0.0	0.2	20.9	3.0	15.4	6.97	8.4	
VMP-27-38	10/24/2013	1430	-3.42	NM	0.0	0.0	0.2	20.8	7.0	33.8	5.1	28.7	Resample.
VMP-27-38	11/20/2013	0936	-3.89	- 3.67	0.0	0.0	0.1	20.9	2.2	8.9	4.6	4.2	
VMP-27-38	12/19/2013	1004	-2.60	- 1.97	0.0	0.0	1.4	20.0	50	141	15.0	126	
VMP-28-10	2/1/2012	1632	-1.20	-1.17	OVR	OVR	8.4	4.7	216	150000	85700	64300	
VMP-28-10	2/2/2012	1035	-1.44	-1.23	OVR	OVR	9.6	0.9	196	239000	132000	107000	
VMP-28-10	2/7/2012	1010	-1.01	-1.15	0.1	3.0	0.2	20.8	41.5	287	72.6	214	
VMP-28-10	2/10/2012	1108	-0.04	-0.79	0.5	11.0	0.2	20.6	105	1566	862	704	
VMP-28-10	2/13/2012	1024	0.75	-0.67	OVR	OVR	8.1	1.5	253	128000	60200	67800	
VMP-28-10	2/15/2012	1349	-0.91	-0.75	OVR	OVR	6.1	5.7	266	87200	53820	33380	
VMP-28-10	2/22/2012	1119	-0.58	- 0.62	1.3	27.0	0.6	20.0	128	3998	2430	1568	
VMP-28-10	2/29/2012	1050	-0.99	-0.76	7.3	OVR	0.6	19.5	434	9343	3540	5803	
VMP-28-10	3/21/2012	1029	-0.60	-0.52	45.5	OVR	1.9	15.1	395	35300	9510	25790	
VMP-28-10	4/18/2012	1009	-1.08	-1.01	0.8	17.0	0.3	20.2	141	1781	750	1031	
VMP-28-10	5/16/2012	1011	-1.32	-1.33	0.2	5.0	0.2	20.5	69.3	6200	231	5969	
VMP-28-10	6/20/2012	1056	-1.09	-1.35	10.3	OVR	1.4	18.1	397	7000	825	6175	
VMP-28-10	7/18/2012	1053	-0.88	-0.78	0.6	12.0	0.2	20.4	150	1000	32.5	968	
VMP-28-10	8/15/2012	1106	-0.93	-0.92	2.2	46.0	0.6	20.0	354	7040	1130	5910	
VMP-28-10	9/19/2012	1010	-1.72	-1.69	OVR	OVR	6.1	10.7	776	14200	1080	13120	
VMP-28-10	10/17/2012	1030	-2.11	-2.07	27.3	OVR	3.8	15.0	882	18700	350	18350	
VMP-28-10	11/20/2012	1055	-1.60	-1.59	0.3	6.0	0.3	20.7	211	600	63.8	536	
VMP-28-10	12/19/2012	1150	-0.82	-0.64	17.5	OVR	5.0	14.9	868	4600	480	4120	
VMP-28-10	1/16/2013	1211	-0.70	-0.77	19.0	OVR	13.2	1.5	828	7500	1350	6150	
VMP-28-10	2/25/2013	1103	-0.88	-0.80	0.4	9.0	1.0	19.5	90.4	635	90.4	545	Tedlar results are suspect.
VMP-28-10	2/26/2013	1104	-0.99	-0.92	32.8	OVR	12.0	2.8	800	10400	2600	7800	Resample.
VMP-28-10	3/20/2013	1050	-2.06	-0.46	37.9	OVR	9.8	6.5	1105	4900	680	4220	
VMP-28-10	4/24/2013	1432	-2.02	-1.94	14.6	OVR	10.9	6.4	970	4800	245	4555	
VMP-28-10	5/22/2013	1130	-1.95	-1.80	4.6	94.0	0.7	19.4	100	10100	8100	2000	
VMP-28-10	6/25/2013	1133	-1.87	-1.53	1.6	33.0	4.3	14.9	315	1720	290	1430	
VMP-28-10	7/24/2013	1120	-1.60	- 1.49	42.9	OVR	16.2	1.0	1330	16500	9500	7000	
VMP-28-10	8/28/2013	0922	-2.14	- 2.03	7.5	OVR	5.9	12.5	980	3800	470	3330	
VMP-28-10	9/25/2013	1030	-3.19	- 3.01	51.9	OVR	14.8	1.2	1370	12200	660	11540	
VMP-28-10	10/23/2013	1059	-3.20	- 3.03	3.3	66.0	9.2	7.7	850	1630	223	1407	
VMP-28-10	10/24/2013	1445	-3.20	NM	3.1	62.0	8.5	9.1	820	1340	204	1136	Resample.
VMP-28-10	11/20/2013	0955	-3.92	- 3.25	0.7	15.0	4.3	15.4	300	880	880	0.0	

SEE LAST PAGE OF TABLE FOR NOTES

TABLE 9
SVE SYSTEM MONTHLY MONITORING - VMP SAMPLING DATA

Sample ID	Date	Initial Reading Time (24-Hour)	Vacuum/Pressure		Fixed Gases				Soil Vapor Concentrations				Comments
			Initial Reading (Inches of H_2O)	Stabilized Reading (Inches of H_2O)	CH4 (%)	LEL (%)	CO_2 (%)	O_2 (%)	PID (ppmv)	THC (ppmv)	CH4 (ppmv)	PHC (ppmv)	
VMP-28-10	12/18/2013	1116	-3.74	- 3.84	0.6	13.0	4.9	14.8	270	706	50.0	656	
VMP-28-20	2/1/2012	1633	-0.60	-0.52	OVR	OVR	7.7	1.5	145	1000000	195000	805000	
VMP-28-20	2/2/2012	1040	-1.09	-0.83	OVR	OVR	7.9	1.0	133	1000000	342000	658000	
VMP-28-20	2/7/2012	1010	-0.67	-0.73	0.3	6.0	0.1	20.9	55.2	475	62.3	413	
VMP-28-20	2/10/2012	1109	-0.06	-0.69	0.9	19.0	0.1	20.7	164	1425	102	1323	
VMP-28-20	2/13/2012	1025	-0.68	-0.53	OVR	OVR	7.1	3.5	148	1000000	213000	787000	
VMP-28-20	2/15/2012	1350	-0.81	-0.84	OVR	OVR	4.2	12.7	377	52900	25780	27120	
VMP-28-20	2/22/2012	1120	-0.62	- 0.59	0.1	2.0	0.2	20.9	39.7	248	27.2	221	
VMP-28-20	2/29/2012	1051	-0.90	-0.60	4.8	97.0	0.1	20.9	501	5056	130	4926	
VMP-28-20	3/21/2012	1030	-0.81	-0.70	0.0	0.0	0.1	20.9	49.4	243	26.2	217	
VMP-28-20	4/18/2012	1009	-1.25	-1.13	0.2	5.0	0.1	20.9	60.0	490	150	340	
VMP-28-20	5/16/2012	1011	-1.62	-1.61	0.0	0.0	0.0	20.9	15.1	61.8	1.7	60.1	
VMP-28-20	6/20/2012	1100	-1.31	-1.35	7.2	OVR	0.5	19.9	354	6020	864	5156	
VMP-28-20	7/18/2012	1054	-1.35	-1.20	0.0	0.0	0.0	20.9	48.2	115	0.0	115	
VMP-28-20	8/15/2012	1107	-1.40	-1.35	0.1	2.0	0.0	20.9	39.5	177	38.1	139	
VMP-28-20	9/19/2012	1011	-2.28	-2.22	40.0	OVR	2.9	16.5	742	10700	1100	9600	
VMP-28-20	10/17/2012	1031	-2.15	-2.08	5.5	OVR	0.6	20.2	295	6200	2200	4000	
VMP-28-20	11/20/2012	1059	-1.80	-1.74	0.2	4.0	0.0	20.9	118	422	28.9	393	
VMP-28-20	12/19/2012	1151	-1.09	-0.80	79.4	OVR	11.4	5.4	850	16200	4300	11900	
VMP-28-20	1/16/2013	1216	-0.86	-0.63	64.5	OVR	13.0	2.6	490	24900	11100	13800	
VMP-28-20	2/25/2013	1107	-1.13	-1.01	0.0	1.0	0.0	20.9	55.9	200	7.7	192	Tedlar results are suspect.
VMP-28-20	2/26/2013	1108	-1.13	-1.07	OVR	OVR	12.7	0.8	173	178000	120000	58000	Resample.
VMP-28-20	3/20/2013	1054	-2.60	-0.60	23.8	OVR	12.0	5.8	695	4400	865	3535	
VMP-28-20	4/24/2013	1440	-2.30	-2.31	OVR	OVR	13.7	2.4	800	49700	1000	48700	
VMP-28-20	5/22/2013	1131	-2.15	-1.95	OVR	OVR	3.0	17.5	480	93000	2600	90400	
VMP-28-20	6/25/2013	1138	-1.66	-1.26	OVR	OVR	8.1	9.6	416	17400	2000	15400	
VMP-28-20	7/24/2013	1129	-1.77	-1.21	OVR	OVR	9.9	8.9	489	37500	850	36650	
VMP-28-20	8/28/2013	0923	-0.07	0.00	OVR	OVR	11.6	2.3	440	1000000	7400	992600	
VMP-28-20	8/29/2013	0855	0.11	NM	OVR	OVR	12.5	1.0	490	1000000	11700	988300	Resample.
VMP-28-20	9/25/2013	1034	-5.32	- 3.51	OVR	OVR	14.2	1.0	370	590000	4200	585800	
VMP-28-20	10/23/2013	1103	-3.76	- 3.56	3.0	61.0	3.2	16.9	650	2400	520	1880	
VMP-28-20	10/24/2013	1450	-3.76	NM	2.4	48.0	2.4	17.3	560	2540	594	1946	Resample.
VMP-28-20	11/20/2013	0959	-4.58	- 3.80	3.6	72.0	0.8	20.3	294	3160	617	2543	
VMP-28-20	12/18/2013	1120	-4.25	-4.41	1.0	21.0	1.3	18.5	134	1650	723	927	
VMP-28-30	2/1/2012	1634	-0.43	-0.28	OVR	OVR	7.9	1.6	151	1000000	170000	830000	

SEE LAST PAGE OF TABLE FOR NOTES

TABLE 9
SVE SYSTEM MONTHLY MONITORING - VMP SAMPLING DATA

Sample ID	Date	Initial Reading Time (24-Hour)	Vacuum/Pressure		Fixed Gases				Soil Vapor Concentrations				Comments
			Initial Reading (Inches of H_2O)	Stabilized Reading (Inches of H_2O)	CH4 (%)	LEL (%)	CO_2 (%)	O_2 (%)	PID (ppmv)	THC (ppmv)	CH4 (ppmv)	PHC (ppmv)	
VMP-28-30	2/2/2012	1045	-0.94	-0.68	OVR	OVR	6.4	6.1	143	1000000	170000	830000	
VMP-28-30	2/7/2012	1011	-0.53	-0.56	0.0	0.0	0.1	20.9	17.4	78.0	6.5	71.6	
VMP-28-30	2/10/2012	1110	-0.05	-0.63	0.0	0.0	0.1	20.7	16.5	56.6	3.9	52.7	
VMP-28-30	2/13/2012	1026	-0.62	-0.46	OVR	OVR	6.4	5.5	148	1000000	196000	804000	
VMP-28-30	2/15/2012	1351	-1.05	-0.84	0.6	13.0	0.2	20.9	127	1035	26.6	1008	
VMP-28-30	2/22/2012	1121	-0.60	-0.55	0.0	0.0	0.2	20.9	26.7	132	24.1	108	
VMP-28-30	2/29/2012	1052	0.83	-0.52	38.5	OVR	0.6	19.6	281	60700	24280	36420	
VMP-28-30	3/21/2012	1030	-0.84	-0.74	0.0	0.0	0.1	20.9	35.7	170	30.8	139	
VMP-28-30	4/18/2012	1009	-1.27	-1.16	0.0	0.0	0.0	20.9	20.0	115	42.0	73.0	
VMP-28-30	5/16/2012	1011	-1.69	-1.69	0.0	0.0	0.0	20.9	13.1	60.0	NM	NM	Sample depleted before methane screened.
VMP-28-30	6/20/2012	1104	-1.34	-1.36	0.2	4.0	0.0	20.8	36.4	764	465	299	
VMP-28-30	7/18/2012	1055	-1.46	-1.34	0.0	0.0	0.0	20.9	27.7	92.9	27.6	65.3	
VMP-28-30	8/15/2012	1107	-1.50	-1.45	0.0	0.0	0.0	20.9	26.0	125	41.8	83.2	
VMP-28-30	9/19/2012	1012	-1.79	-2.33	0.0	0.0	0.0	20.9	21.0	96.1	26.4	69.7	
VMP-28-30	10/17/2012	1032	-2.07	-2.00	0.1	2.0	0.0	20.9	25.5	124	21.6	102	
VMP-28-30	11/20/2012	1103	-1.78	-1.72	0.0	0.0	0.0	20.9	5.9	27.3	6.3	21.0	
VMP-28-30	12/19/2012	1153	-1.12	-1.13	OVR	OVR	9.1	6.2	325	150000	70300	79700	
VMP-28-30	1/16/2013	1221	-0.83	-0.74	OVR	OVR	8.9	6.6	225	138000	68800	69200	
VMP-28-30	2/25/2013	1111	-1.16	-1.05	0.0	0.0	0.0	20.9	9.6	75.9	23.6	52.3	Tedlar results are suspect.
VMP-28-30	2/26/2013	1112	-1.13	-1.09	OVR	OVR	9.5	1.5	120	585000	230000	355000	Resample.
VMP-28-30	3/20/2013	1058	-2.79	-0.65	OVR	OVR	12.0	2.5	112	329000	168000	161000	
VMP-28-30	4/24/2013	1448	-2.69	-2.66	OVR	OVR	13.5	1.0	139	497000	251000	246000	
VMP-28-30	5/22/2013	1132	-2.66	-2.52	17.6	OVR	1.4	17.9	46.0	36000	31500	4500	
VMP-28-30	6/25/2013	1143	-2.48	-2.23	OVR	OVR	8.1	7.1	101	169000	94900	74100	
VMP-28-30	7/24/2013	1141	-2.40	- 2.35	10.0	OVR	10.3	7.7	82.7	32700	31000	1700	
VMP-28-30	8/28/2013	0924	-3.36	- 3.23	0.2	4.0	0.4	20.5	19.84	152	67.4	84.6	
VMP-28-30	8/29/2013	0856	-3.25	NM	0.0	1.0	1.7	17.8	43.7	460	270	190	Resample.
VMP-28-30	9/25/2013	1038	-4.68	- 4.49	35.9	OVR	13.9	0.7	330	37400	20000	17400	
VMP-28-30	10/23/2013	1107	-4.38	- 4.20	0.0	0.0	0.6	19.3	11.0	415	305	110	
VMP-28-30	10/24/2013	1500	-4.38	NM	0.0	0.0	0.5	19.7	2.0	27.8	23.5	4.3	Resample.
VMP-28-30	11/20/2013	1003	-5.30	- 5.17	0.2	4.0	0.8	19.2	13.0	764	620	144	
VMP-28-30	12/18/2013	1124	-3.32	- 3.01	0.0	0.0	1.4	18.1	2.1	17.0	7.7	9.3	
VMP-28-40	2/1/2012	1635	-0.42	-0.27	OVR	OVR	7.1	4.1	155	1000000	240000	760000	
VMP-28-40	2/2/2012	1049	-0.92	-0.66	OVR	OVR	8.0	1.6	144	846000	223000	623000	
VMP-28-40	2/7/2012	1011	-0.49	-0.57	0.0	0.0	0.1	20.9	29.2	90.8	7.0	83.8	

SEE LAST PAGE OF TABLE FOR NOTES

TABLE 9
SVE SYSTEM MONTHLY MONITORING - VMP SAMPLING DATA

Sample ID	Date	Initial Reading Time (24-Hour)	Vacuum/Pressure		Fixed Gases				Soil Vapor Concentrations				Comments
			Initial Reading (Inches of H_2O)	Stabilized Reading (Inches of H_2O)	CH4 (%)	LEL (%)	CO_2 (%)	O_2 (%)	PID (ppmv)	THC (ppmv)	CH4 (ppmv)	PHC (ppmv)	
VMP-28-40	2/10/2012	1111	-0.12	-0.62	0.0	0.0	0.1	20.7	25.0	62.9	3.1	59.8	
VMP-28-40	2/13/2012	1027	-0.78	-0.44	OVR	OVR	1.8	14.5	135	76800	49900	26900	
VMP-28-40	2/15/2012	1352	-1.03	-0.84	1.7	35.0	0.3	20.2	44.3	9789	9090	699	
VMP-28-40	2/22/2012	1122	-0.58	- 0.53	0.0	0.0	0.2	20.9	0.8	15.4	3.0	12.5	
VMP-28-40	2/29/2012	1053	-0.09	-0.52	3.2	64.0	0.1	20.9	389	5162	1170	3992	
VMP-28-40	3/21/2012	1030	-0.83	-0.72	0.0	0.0	0.1	20.9	39.3	125	29.0	96.1	
VMP-28-40	4/18/2012	1010	-1.25	-1.13	0.0	0.0	0.0	20.9	11.2	45.0	17.5	27.5	
VMP-28-40	5/16/2012	1013	-1.68	-1.69	0.0	0.0	0.0	20.9	10.0	27.0	7.6	19.4	
VMP-28-40	6/20/2012	1108	-1.33	-1.36	0.0	0.0	0.0	20.9	10.0	41.0	15.3	25.7	
VMP-28-40	7/18/2012	1056	-1.44	-1.34	3.4	70.0	0.2	20.4	101	8950	6660	2290	
VMP-28-40	8/15/2012	1108	-1.48	-1.44	0.0	0.0	0.0	20.9	6.6	39.1	26.1	13.0	
VMP-28-40	9/19/2012	1013	-2.40	-2.31	0.1	2.0	0.0	20.7	32.3	769	583	186	
VMP-28-40	10/17/2012	1033	-1.88	-2.00	1.4	29.0	0.2	20.8	122	3000	1620	1380	
VMP-28-40	11/20/2012	1107	-1.70	-1.64	0.0	0.0	0.0	20.9	0.5	6.7	3.7	3.0	
VMP-28-40	12/19/2012	1154	-1.19	-0.79	0.0	0.0	0.0	20.9	10.5	83.0	17.2	65.8	
VMP-28-40	1/16/2013	1226	-0.82	-0.74	OVR	OVR	7.8	6.6	215	152000	76100	75900	
VMP-28-40	2/25/2013	1115	-1.16	-1.05	0.0	0.0	0.0	20.9	7.4	59.2	16.0	43.2	Tedlar results are suspect.
VMP-28-40	2/26/2013	1116	-1.12	-1.08	OVR	OVR	9.1	1.6	107	730000	266000	464000	Resample.
VMP-28-40	3/20/2013	1102	-2.79	-0.65	10.2	OVR	1.5	18.9	74.8	18700	15500	3200	Tedlar results are suspect.
VMP-28-40	4/24/2013	1458	-2.67	-2.63	OVR	OVR	11.7	0.9	170	770000	395000	375000	
VMP-28-40	5/22/2013	1133	-2.64	-2.52	OVR	OVR	7.5	6.2	104	945000	441000	504000	
VMP-28-40	6/25/2013	1148	-2.49	-2.25	OVR	OVR	7.4	7.3	68.7	172000	94000	78000	
VMP-28-40	7/24/2013	1154	-2.32	- 2.34	23.2	OVR	13.6	2.5	64.2	65000	60300	4700	
VMP-28-40	8/28/2013	0925	-3.36	- 3.20	0.0	0.0	0.1	20.8	13.7	200	133	67.0	
VMP-28-40	8/29/2013	0857	-3.23	NM	2.9	59.0	2.0	18.5	71.2	9300	6400	2900	Resample.
VMP-28-40	9/25/2013	1042	-0.07	- 4.47	OVR	OVR	11.2	0.7	260	930000	196000	734000	
VMP-28-40	10/23/2013	1111	-4.38	- 4.21	0.9	18.0	0.5	19.2	128	2350	1530	820	
VMP-28-40	10/24/2013	1508	-4.38	NM	0.3	7.0	0.3	20.0	56.0	829	548	281	Resample.
VMP-28-40	11/20/2013	1007	-5.28	- 5.16	0.7	14.0	0.4	19.2	60.0	2900	2300	600	
VMP-28-40	12/18/2013	1128	-3.31	- 3.02	1.0	21.0	0.8	17.2	82.0	3730	2640	1090	
VMP-29-10	12/5/2012	1632	-0.06	-0.09	0.0	0.0	1.3	19.3	1.2	2.9	0.0	2.9	
VMP-29-10	12/6/2012	1353	-0.03	-0.06	0.0	0.0	1.6	18.8	0.5	1.8	0.0	1.8	
VMP-29-10	12/13/2012	1321	-0.01	-0.01	0.0	0.0	3.2	17.3	0.6	0.7	0.0	0.7	
VMP-29-10	12/19/2012	1400	-0.01	-0.06	0.0	0.0	2.6	17.9	0.6	1.4	0.0	1.4	
VMP-29-10	1/16/2013	1003	-0.02	-0.06	0.0	0.0	0.7	20.2	0.2	2.9	0.0	2.9	

SEE LAST PAGE OF TABLE FOR NOTES

TABLE 9
SVE SYSTEM MONTHLY MONITORING - VMP SAMPLING DATA

Sample ID	Date	Initial Reading Time (24-Hour)	Vacuum/Pressure		Fixed Gases				Soil Vapor Concentrations				Comments
			Initial Reading (Inches of H_2O)	Stabilized Reading (Inches of H_2O)	CH4 (%)	LEL (%)	CO_2 (%)	O_2 (%)	PID (ppmv)	THC (ppmv)	CH4 (ppmv)	PHC (ppmv)	
VMP-29-10	2/25/2013	1250	-0.08	0.05	0.0	0.0	0.6	20.4	1.6	3.3	0.0	3.3	
VMP-29-10	3/20/2013	1420	-0.03	-0.09	0.0	0.0	0.8	20.2	1.4	3.0	0.0	3.0	
VMP-29-10	4/25/2013	1402	-0.15	-0.08	0.0	0.0	0.6	20.5	2.2	4.3	0.0	4.3	
VMP-29-10	5/22/2013	1420	-0.25	-0.27	0.0	0.0	0.6	20.1	6.2	9.9	0.0	9.9	
VMP-29-10	6/25/2013	1346	-0.21	-0.16	0.0	0.0	0.5	20.4	8.3	11.4	1.2	10.2	
VMP-29-10	7/24/2013	1341	-0.32	- 0.37	0.0	0.0	0.5	20.5	5.7	7.6	0.0	7.6	
VMP-29-10	8/28/2013	1415	-0.22	- 0.26	0.0	0.0	0.3	20.7	6.6	7.8	0.0	7.8	
VMP-29-10	9/25/2013	1335	-0.34	- 0.32	0.0	0.0	0.2	20.7	4.7	4.1	0.0	4.1	
VMP-29-10	10/23/2013	1407	-0.47	- 0.46	0.0	0.0	0.0	20.9	0.8	1.4	0.0	1.4	
VMP-29-10	11/20/2013	1245	-0.34	- 0.41	0.0	0.0	0.1	20.9	0.7	1.1	0.0	1.1	
VMP-29-10	12/18/2013	1458	-0.42	- 0.42	0.0	0.0	0.1	20.9	7.6	7.2	0.7	6.6	
VMP-29-20	12/5/2012	1635	-0.08	-0.10	0.0	0.0	0.6	20.3	1.9	4.9	0.0	4.9	
VMP-29-20	12/6/2012	1353	-0.03	-0.06	0.0	0.0	0.5	20.5	1.1	3.0	0.0	3.0	
VMP-29-20	12/13/2012	1324	-0.01	-0.02	0.0	0.0	5.8	14.0	5.2	5.4	0.0	5.4	
VMP-29-20	12/19/2012	1405	0.00	-0.06	0.0	0.0	6.9	13.0	1.4	0.3	0.0	0.3	
VMP-29-20	1/16/2013	1004	-0.02	-0.07	0.0	0.0	1.0	20.0	0.7	4.7	0.0	4.7	
VMP-29-20	2/25/2013	1255	-0.08	0.05	0.0	0.0	1.2	19.7	1.5	2.5	0.0	2.5	
VMP-29-20	3/20/2013	1424	-0.04	-0.09	0.0	0.0	1.6	19.6	4.4	7.1	0.0	7.1	
VMP-29-20	4/25/2013	1409	-0.15	-0.08	0.0	0.0	0.8	20.4	3.3	5.3	0.0	5.3	
VMP-29-20	5/22/2013	1421	-0.27	-0.30	0.0	0.0	1.2	19.4	3.1	4.9	0.0	4.9	
VMP-29-20	6/25/2013	1350	-0.22	-0.17	0.0	0.0	0.6	20.4	9.5	15.5	1.3	14.2	
VMP-29-20	7/24/2013	1345	-0.34	- 0.38	0.0	0.0	0.5	20.6	18.2	23.9	0.0	23.9	
VMP-29-20	8/28/2013	1416	-0.24	- 0.27	0.0	0.0	0.3	20.7	10.4	13.9	0.0	13.9	
VMP-29-20	9/25/2013	1335	-0.35	- 0.34	0.0	0.0	0.3	20.7	7.4	7.5	0.0	7.5	
VMP-29-20	10/23/2013	1416	-0.49	- 0.49	0.0	0.0	0.0	20.9	1.2	2.6	0.0	2.6	
VMP-29-20	11/20/2013	1249	-0.37	- 0.43	0.0	0.0	0.1	20.9	0.9	2.4	0.0	2.4	
VMP-29-20	12/18/2013	1502	-0.43	- 0.45	0.0	0.0	0.1	20.9	13	12.7	0.8	11.9	
VMP-29-30	12/5/2012	1640	-0.10	-0.13	0.0	0.0	2.1	18.6	8.0	12.9	0.0	12.9	
VMP-29-30	12/6/2012	1357	-0.04	-0.06	0.0	0.0	4.7	15.4	15.5	18.4	0.0	18.4	
VMP-29-30	12/13/2012	1337	0.02	-0.02	0.0	0.0	9.3	10.0	8.5	13.8	0.0	13.8	
VMP-29-30	12/19/2012	1415	0.00	-0.06	0.0	0.0	8.5	10.6	2.4	2.6	0.0	2.6	
VMP-29-30	1/16/2013	1005	-0.02	-0.08	0.0	0.0	5.2	15.3	5.4	8.5	0.0	8.5	
VMP-29-30	2/25/2013	1300	-0.10	0.06	0.0	0.0	3.7	16.7	1.5	1.3	0.0	1.3	
VMP-29-30	3/20/2013	1428	-0.05	-0.08	0.0	0.0	2.1	19.0	4.9	7.4	0.0	7.4	
VMP-29-30	4/25/2013	1416	-0.15	-0.10	0.0	0.0	1.6	19.6	3.7	4.9	0.0	4.9	

SEE LAST PAGE OF TABLE FOR NOTES

TABLE 9
SVE SYSTEM MONTHLY MONITORING - VMP SAMPLING DATA

Sample ID	Date	Initial Reading Time (24-Hour)	Vacuum/Pressure		Fixed Gases				Soil Vapor Concentrations				Comments
			Initial Reading (Inches of H_2O)	Stabilized Reading (Inches of H_2O)	CH4 (%)	LEL (%)	CO_2 (%)	O_2 (%)	PID (ppmv)	THC (ppmv)	CH4 (ppmv)	PHC (ppmv)	
VMP-29-30	5/22/2013	1422	-0.29	-0.30	0.0	0.0	1.0	19.8	4.7	8.1	0.0	8.1	
VMP-29-30	6/25/2013	1354	-0.23	-0.18	0.0	0.0	0.7	20.3	8.4	13.7	1.7	12.0	
VMP-29-30	7/24/2013	1349	-0.35	- 0.42	0.0	0.0	0.4	20.6	11.6	13.7	0.0	13.7	
VMP-29-30	8/28/2013	1417	-0.25	- 0.29	0.0	0.0	0.3	20.7	8.9	13.3	0.0	13.3	
VMP-29-30	9/25/2013	1336	-0.38	- 0.36	0.0	0.0	0.3	20.7	7.1	6.8	0.0	6.8	
VMP-29-30	10/23/2013	1427	-0.54	- 0.52	0.0	0.0	0.2	20.9	1.1	2.46	0.0	2.46	
VMP-29-30	11/20/2013	1253	-0.40	- 0.49	0.0	0.0	0.1	20.9	1.0	2.62	0.0	2.62	
VMP-29-30	12/18/2013	1506	-0.47	- 0.48	0.0	0.0	0.2	20.9	6.0	6.09	0.9	5.19	
VMP-29-40	12/5/2012	NM	-0.39	NM	NM	NM	NM	NM	NM	NM	NM	NM	Screen submerged.
VMP-29-40	12/6/2012	1355	-2.33	NM	NM	NM	NM	NM	NM	NM	NM	NM	Screen submerged.
VMP-29-40	12/13/2012	NM	-0.03	NM	NM	NM	NM	NM	NM	NM	NM	NM	Screen submerged.
VMP-29-40	12/19/2012	NM	0.00	NM	NM	NM	NM	NM	NM	NM	NM	NM	Screen submerged.
VMP-29-40	1/16/2013	NM	0.00	NM	NM	NM	NM	NM	NM	NM	NM	NM	Screen submerged.
VMP-29-40	2/25/2013	NM	NM	NM	NM	NM	NM	NM	NM	NM	NM	NM	Screen submerged.
VMP-29-40	3/20/2013	NM	-0.21	0.00	NM	NM	NM	NM	NM	NM	NM	NM	Screen submerged.
VMP-29-40	4/25/2013	NM	NM	NM	NM	NM	NM	NM	NM	NM	NM	NM	Screen submerged.
VMP-29-40	5/22/2013	NM	NM	NM	NM	NM	NM	NM	NM	NM	NM	NM	Screen submerged.
VMP-29-40	6/25/2013	NM	NM	NM	NM	NM	NM	NM	NM	NM	NM	NM	Screen submerged.
VMP-29-40	7/24/2013	NM	NM	NM	NM	NM	NM	NM	NM	NM	NM	NM	Screen submerged.
VMP-29-40	8/28/2013	NM	NM	NM	NM	NM	NM	NM	NM	NM	NM	NM	Screen submerged.
VMP-29-40	9/25/2013	NM	NM	NM	NM	NM	NM	NM	NM	NM	NM	NM	Screen submerged.
VMP-29-40	10/23/2013	NM	NM	NM	NM	NM	NM	NM	NM	NM	NM	NM	Screen submerged.
VMP-29-40	11/20/2013	NM	NM	NM	NM	NM	NM	NM	NM	NM	NM	NM	Screen submerged.
VMP-29-40	12/18/2013	NM	NM	NM	NM	NM	NM	NM	NM	NM	NM	NM	Screen submerged.
VMP-30-10	12/5/2012	1547	-0.11	-0.12	0.0	0.0	0.5	20.6	0.8	2.4	0.0	2.4	
VMP-30-10	12/6/2012	1441	-0.09	-0.09	0.0	0.0	0.0	20.9	0.5	2.2	0.0	2.2	
VMP-30-10	12/13/2012	1106	-0.04	-0.05	0.0	0.0	0.3	20.8	1.7	4.2	0.0	4.2	
VMP-30-10	12/19/2012	1425	-0.04	-0.02	0.0	0.0	0.2	20.8	0.9	2.0	0.0	2.0	
VMP-30-10	1/16/2013	1025	-0.08	-0.06	0.0	0.0	0.0	20.9	0.4	3.6	0.0	3.6	
VMP-30-10	2/25/2013	1315	-0.04	-0.04	0.0	0.0	0.0	20.9	0.9	2.1	0.0	2.1	
VMP-30-10	3/20/2013	1433	-0.08	-0.09	0.0	0.0	0.0	20.9	0.9	3.7	0.0	3.7	
VMP-30-10	4/25/2013	1509	-0.16	-0.15	0.0	0.0	0.0	20.9	1.0	2.0	0.0	2.0	
VMP-30-10	5/22/2013	1455	-0.27	-0.23	0.0	0.0	0.1	20.8	9.3	15.1	0.0	15.1	
VMP-30-10	6/25/2013	1516	-0.20	-0.18	0.0	0.0	0.1	20.8	6.9	10.5	0.5	10.1	
VMP-30-10	7/24/2013	1410	-0.36	- 0.37	0.0	0.0	0.1	20.8	12.8	13.4	0.0	13.4	

SEE LAST PAGE OF TABLE FOR NOTES

TABLE 9
SVE SYSTEM MONTHLY MONITORING - VMP SAMPLING DATA

Sample ID	Date	Initial Reading Time (24-Hour)	Vacuum/Pressure		Fixed Gases				Soil Vapor Concentrations				Comments
			Initial Reading (Inches of H_2O)	Stabilized Reading (Inches of H_2O)	CH4 (%)	LEL (%)	CO_2 (%)	O_2 (%)	PID (ppmv)	THC (ppmv)	CH4 (ppmv)	PHC (ppmv)	
VMP-30-10	8/28/2013	1331	-0.34	- 0.38	0.0	0.0	0.1	20.9	10.3	16.3	0.0	16.3	
VMP-30-10	9/25/2013	1341	-0.37	- 0.39	0.0	0.0	0.0	20.8	0.5	1.5	0.0	1.5	
VMP-30-10	10/23/2013	1439	-0.54	- 0.45	0.0	0.0	0.0	20.9	0.3	1.7	0.0	1.7	
VMP-30-10	11/20/2013	1315	-0.46	- 0.52	0.0	0.0	0.0	20.9	0.6	1.8	0.0	1.8	
VMP-30-10	12/18/2013	1530	-0.49	- 0.50	0.0	0.0	0.0	20.9	1.6	1.3	0.0	1.3	
VMP-30-20	12/5/2012	1547	-0.21	-0.22	0.0	0.0	0.0	20.9	0.4	3.0	0.0	3.0	
VMP-30-20	12/6/2012	1442	-0.17	-0.19	0.0	0.0	0.0	20.9	0.7	2.4	0.0	2.4	
VMP-30-20	12/13/2012	1120	-0.10	-0.14	0.0	0.0	4.1	17.5	12.8	62.7	0.0	62.7	
VMP-30-20	12/19/2012	1430	-0.08	-0.06	0.0	0.0	0.7	20.5	1.7	6.0	0.0	6.0	
VMP-30-20	1/16/2013	1026	-0.20	-0.12	0.0	0.0	0.0	20.9	0.6	4.9	0.0	4.9	
VMP-30-20	2/25/2013	1320	-0.09	-0.10	0.0	0.0	0.3	20.7	2.6	5.0	0.0	5.0	
VMP-30-20	3/20/2013	1437	-0.18	-0.20	0.0	0.0	0.4	20.7	4.9	7.9	0.0	7.9	
VMP-30-20	4/25/2013	1517	-0.28	-0.24	0.0	0.0	0.2	20.7	9.1	12.7	0.0	12.7	
VMP-30-20	5/22/2013	1456	-0.52	-0.47	0.0	0.0	0.2	20.7	10.3	18.3	0.0	18.3	
VMP-30-20	6/25/2013	1520	-0.38	-0.37	0.0	0.0	0.3	20.6	24.3	38.2	2.4	35.8	
VMP-30-20	7/24/2013	1414	-0.78	- 0.79	0.0	0.0	0.2	20.8	11.9	17.2	0.0	17.2	
VMP-30-20	8/28/2013	1332	-0.68	- 0.71	0.0	0.0	0.2	20.7	7.8	11.4	0.0	11.4	
VMP-30-20	9/25/2013	1342	-0.78	- 0.82	0.0	0.0	0.1	20.8	0.7	1.8	0.0	1.8	
VMP-30-20	10/23/2013	1446	-1.12	- 0.93	0.0	0.0	0.1	20.9	0.4	2.2	0.0	2.2	
VMP-30-20	11/20/2013	1319	-0.98	- 1.10	0.0	0.0	0.1	20.9	0.5	2.2	0.0	2.2	
VMP-30-20	12/18/2013	1534	-0.96	- 0.98	0.0	0.0	0.1	20.9	0.9	1.7	0.0	1.7	
VMP-30-30	12/5/2012	1550	-0.23	-0.12	0.0	0.0	0.0	20.9	0.7	3.1	0.0	3.1	
VMP-30-30	12/6/2012	1446	-0.17	-0.19	0.0	0.0	0.0	20.9	0.7	2.5	0.0	2.5	
VMP-30-30	12/13/2012	1121	-0.10	-0.13	0.0	0.0	6.2	15.2	6.3	15.1	0.0	15.1	
VMP-30-30	12/19/2012	1435	-0.05	-0.10	0.0	0.0	1.0	20.1	1.4	4.0	0.0	4.0	
VMP-30-30	1/16/2013	1027	-0.19	-0.13	0.0	0.0	0.0	20.9	0.3	3.5	0.0	3.5	
VMP-30-30	2/25/2013	1325	-0.10	-0.08	0.0	0.0	0.1	20.8	1.3	3.5	0.0	3.5	
VMP-30-30	3/20/2013	1441	-0.21	-0.23	0.0	0.0	0.9	20.5	2.1	4.7	0.0	4.7	
VMP-30-30	4/25/2013	1525	-0.28	-0.24	0.0	0.0	0.3	20.7	1.9	3.4	0.0	3.4	
VMP-30-30	5/22/2013	1457	-0.54	-0.48	0.0	0.0	0.6	20.3	3.3	5.3	0.0	5.3	
VMP-30-30	6/25/2013	1524	-0.40	-0.40	0.0	0.0	0.3	20.6	9.1	14.5	1.8	12.7	
VMP-30-30	7/24/2013	1418	-0.81	- 0.81	0.0	0.0	0.1	20.8	3.4	6.1	0.0	6.1	
VMP-30-30	8/28/2013	1333	-0.70	- 0.72	0.0	0.0	0.1	20.8	2.4	4.5	0.0	4.5	
VMP-30-30	9/25/2013	1343	-0.81	- 0.85	0.0	0.0	0.1	20.8	0.7	1.4	0.0	1.4	
VMP-30-30	10/23/2013	1454	-1.15	- 0.98	0.0	0.0	0.1	20.8	1.0	1.7	0.0	1.7	

SEE LAST PAGE OF TABLE FOR NOTES

TABLE 9
SVE SYSTEM MONTHLY MONITORING - VMP SAMPLING DATA

Sample ID	Date	Initial Reading Time (24-Hour)	Vacuum/Pressure		Fixed Gases				Soil Vapor Concentrations				Comments
			Initial Reading (Inches of H_2O)	Stabilized Reading (Inches of H_2O)	CH4 (%)	LEL (%)	CO_2 (%)	O_2 (%)	PID (ppmv)	THC (ppmv)	CH4 (ppmv)	PHC (ppmv)	
VMP-30-30	11/20/2013	1323	-1.03	- 1.16	0.0	0.0	0.0	20.9	0.8	2.4	0.0	2.4	
VMP-30-30	12/18/2013	1538	-1.01	- 1.03	0.0	0.0	0.2	20.9	1.3	1.3	0.0	1.3	
VMP-30-40	12/5/2012	NM	NM	-0.33	NM	NM	NM	NM	NM	NM	NM	NM	Screen submerged.
VMP-30-40	12/6/2012	1442	0.01	NM	NM	NM	NM	NM	NM	NM	NM	NM	Screen submerged.
VMP-30-40	12/13/2012	NM	NM	NM	NM	NM	NM	NM	NM	NM	NM	NM	Screen submerged.
VMP-30-40	12/19/2012	NM	NM	NM	NM	NM	NM	NM	NM	NM	NM	NM	Screen submerged.
VMP-30-40	1/16/2013	NM	NM	NM	NM	NM	NM	NM	NM	NM	NM	NM	Screen submerged.
VMP-30-40	2/25/2013	NM	NM	NM	NM	NM	NM	NM	NM	NM	NM	NM	Screen submerged.
VMP-30-40	3/20/2013	NM	NM	0.00	NM	NM	NM	NM	NM	NM	NM	NM	Screen submerged.
VMP-30-40	4/25/2013	NM	NM	NM	NM	NM	NM	NM	NM	NM	NM	NM	Screen submerged.
VMP-30-40	5/22/2013	NM	NM	NM	NM	NM	NM	NM	NM	NM	NM	NM	Screen submerged.
VMP-30-40	6/25/2013	NM	NM	NM	NM	NM	NM	NM	NM	NM	NM	NM	Screen submerged.
VMP-30-40	7/24/2013	NM	NM	NM	NM	NM	NM	NM	NM	NM	NM	NM	Screen submerged.
VMP-30-40	8/28/2013	NM	NM	NM	NM	NM	NM	NM	NM	NM	NM	NM	Screen submerged.
VMP-30-40	9/25/2013	NM	NM	NM	NM	NM	NM	NM	NM	NM	NM	NM	Screen submerged.
VMP-30-40	10/23/2013	NM	NM	NM	NM	NM	NM	NM	NM	NM	NM	NM	Screen submerged.
VMP-30-40	11/20/2013	NM	NM	NM	NM	NM	NM	NM	NM	NM	NM	NM	Screen submerged.
VMP-30-40	12/18/2013	NM	NM	NM	NM	NM	NM	NM	NM	NM	NM	NM	Screen submerged.
VMP-31-5	2/1/2012	1552	-0.25	-0.30	0.0	0.0	0.5	20.5	0.1	0.6	0.0	0.6	
VMP-31-5	2/2/2012	948	-0.45	-0.35	0.0	0.0	0.3	20.6	0.1	0.5	0.0	0.5	
VMP-31-5	2/7/2012	1401	-0.25	-0.27	0.0	0.0	0.4	20.6	0.2	0.0	0.0	0.0	
VMP-31-5	2/10/2012	906	-0.10	-0.38	0.0	0.0	0.2	20.8	1.0	7.5	6.3	1.2	
VMP-31-5	2/13/2012	824	-0.37	-0.29	0.0	0.0	0.3	20.7	0.1	0.0	0.0	0.0	
VMP-31-5	2/15/2012	1626	0.00	-0.47	0.0	0.0	0.3	20.7	0.6	0.0	0.0	0.0	
VMP-31-5	2/16/2012	1607	-1.04	-0.66	0.0	0.0	0.3	20.9	9.3	36.8	3.4	33.4	
VMP-31-5	2/17/2012	912	-0.64	-0.41	0.0	0.0	0.4	20.8	1.1	6.3	5.0	1.3	
VMP-31-5	2/20/2012	935	-0.15	-0.41	0.0	0.0	0.3	20.8	0.8	0.5	0.0	0.5	
VMP-31-5	2/21/2012	830	-0.39	-0.53	0.0	0.0	0.2	20.9	0.5	4.0	0.0	4.0	
VMP-31-5	2/22/2012	1001	-0.25	- 0.21	0.0	0.0	0.4	20.9	0.5	3.5	0.0	3.5	
VMP-31-5	2/29/2012	1019	-0.33	- 0.19	0.0	0.0	0.5	20.4	0.8	6.0	3.1	2.9	
VMP-31-5	3/21/2012	1447	-0.11	-0.11	0.0	0.0	0.5	20.0	0.2	0.0	0.0	0.0	
VMP-31-5	4/18/2012	1446	-0.16	-0.15	0.0	0.0	0.1	20.4	2.0	5.3	0.0	5.3	
VMP-31-5	5/16/2012	1046	-0.40	-0.44	0.0	0.0	1.5	19.0	0.3	0.2	0.0	0.2	
VMP-31-5	6/20/2012	1734	-0.15	-0.16	0.0	0.0	1.6	19.0	0.1	1.5	0.0	1.5	
VMP-31-5	7/18/2012	1508	-0.22	-0.20	0.0	0.0	0.6	19.9	0.9	5.7	4.3	1.4	

SEE LAST PAGE OF TABLE FOR NOTES

TABLE 9
SVE SYSTEM MONTHLY MONITORING - VMP SAMPLING DATA

Sample ID	Date	Initial Reading Time (24-Hour)	Vacuum/Pressure		Fixed Gases				Soil Vapor Concentrations				Comments
			Initial Reading (Inches of H_2O)	Stabilized Reading (Inches of H_2O)	CH4 (%)	LEL (%)	CO_2 (%)	O_2 (%)	PID (ppmv)	THC (ppmv)	CH4 (ppmv)	PHC (ppmv)	
VMP-31-5	8/15/2012	1503	-0.21	-0.74	0.0	0.0	0.8	20.0	1.2	4.4	0.0	4.4	
VMP-31-5	9/19/2012	1323	-0.43	-0.59	0.0	0.0	0.7	20.1	0.9	2.4	0.0	2.4	
VMP-31-5	10/17/2012	905	-0.40	0.91	0.0	0.0	0.9	19.5	0.2	1.0	0.0	1.0	
VMP-31-5	11/20/2012	1348	-0.28	-0.22	0.0	0.0	0.4	20.6	0.3	2.3	0.0	2.3	
VMP-31-5	12/19/2012	1140	-0.86	-0.05	0.0	0.0	0.2	20.7	0.2	1.7	0.0	1.7	
VMP-31-5	1/16/2013	1530	-0.45	-0.33	0.0	0.0	0.2	20.7	0.1	2.0	0.0	2.0	
VMP-31-5	2/25/2013	1415	-0.13	-0.16	0.0	0.0	0.2	20.7	0.2	0.3	0.0	0.3	
VMP-31-5	3/21/2013	958	-0.86	-0.83	0.0	0.0	0.1	20.8	0.4	2.1	0.0	2.1	
VMP-31-5	4/24/2013	1315	-1.15	-3.34	0.0	0.0	0.7	20	0.3	1.6	0.0	1.6	
VMP-31-5	5/23/2013	852	-1.50	-1.11	0.0	0.0	0.7	19.8	0.5	1.8	0.0	1.8	
VMP-31-5	6/26/2013	1457	-0.34	-0.28	0.0	0.0	1.9	17.3	0.4	3.8	0.0	3.8	
VMP-31-5	7/25/2013	1315	-0.63	- 0.51	0.0	0.0	1.8	18.9	0.5	1.9	0.0	1.9	
VMP-31-5	8/28/2013	1251	-0.84	- 0.81	0.0	0.0	0.8	19.8	0.6	2.0	0.0	2.0	
VMP-31-5	9/26/2013	1438	-1.05	- 0.95	0.0	0.0	0.3	20.7	0.5	1.9	0.0	1.9	
VMP-31-5	10/24/2013	1045	-1.22	- 1.19	0.0	0.0	0.1	20.7	0.2	1.4	0.0	1.4	
VMP-31-5	11/20/2013	1535	-1.38	- 0.50	0.0	0.0	0.2	20.6	0.3	1.2	0.0	1.2	
VMP-31-5	12/19/2013	1320	-0.72	- 0.24	0.0	0.0	0.1	20.7	0.3	2.0	0.0	2.0	
VMP-31-10	2/1/2012	1559	-0.40	-0.50	0.0	0.0	0.5	20.3	0.2	0.5	0.0	0.5	
VMP-31-10	2/2/2012	954	-0.73	-0.58	0.0	0.0	0.4	20.6	0.1	0.0	0.0	0.0	
VMP-31-10	2/7/2012	1405	-0.40	-0.44	0.0	0.0	0.5	20.5	0.2	0.0	0.0	0.0	
VMP-31-10	2/10/2012	907	-0.15	-0.62	0.0	0.0	0.3	20.8	1.0	6.8	6.1	0.7	
VMP-31-10	2/13/2012	825	-0.58	-0.55	0.0	0.0	0.4	20.6	0.2	0.0	0.0	0.0	
VMP-31-10	2/15/2012	1628	-0.59	-0.88	0.0	0.0	0.3	20.6	0.5	3.8	0.0	3.8	
VMP-31-10	2/16/2012	1608	-0.40	-0.77	0.0	0.0	0.4	20.9	0.8	4.9	0.0	4.9	
VMP-31-10	2/17/2012	913	-0.83	-0.63	0.0	0.0	0.4	20.8	0.7	3.1	0.0	3.1	
VMP-31-10	2/20/2012	936	-0.14	-0.67	0.0	0.0	0.3	20.8	0.5	3.8	0.0	3.8	
VMP-31-10	2/21/2012	831	-0.90	-0.88	0.0	0.0	0.3	20.9	0.5	3.8	0.0	3.8	
VMP-31-10	2/22/2012	1001	-0.42	- 0.35	0.0	0.0	0.5	20.7	0.4	2.3	0.0	2.3	
VMP-31-10	2/29/2012	1020	-0.35	- 0.37	0.0	0.0	0.5	20.3	0.5	2.5	0.0	2.5	
VMP-31-10	3/21/2012	1448	-0.22	-0.17	0.0	0.0	0.6	20.0	0.3	0.0	0.0	0.0	
VMP-31-10	4/18/2012	1447	-0.29	-0.26	0.0	0.0	0.1	20.9	0.8	5.0	0.0	5.0	
VMP-31-10	5/16/2012	1052	-0.69	-0.66	0.0	0.0	1.9	18.7	0.4	0.0	0.0	0.0	
VMP-31-10	6/20/2012	1739	-0.27	-0.27	0.0	0.0	1.5	19.2	0.6	1.6	0.0	1.6	
VMP-31-10	7/18/2012	1509	-0.37	-0.32	0.0	0.0	0.7	19.9	1.0	6.6	3.3	3.3	
VMP-31-10	8/15/2012	1508	-0.38	-0.46	0.0	0.0	1.0	19.5	1.0	4.5	0.0	4.5	

SEE LAST PAGE OF TABLE FOR NOTES

TABLE 9
SVE SYSTEM MONTHLY MONITORING - VMP SAMPLING DATA

Sample ID	Date	Initial Reading Time (24-Hour)	Vacuum/Pressure		Fixed Gases				Soil Vapor Concentrations				Comments
			Initial Reading (Inches of H_2O)	Stabilized Reading (Inches of H_2O)	CH4 (%)	LEL (%)	CO_2 (%)	O_2 (%)	PID (ppmv)	THC (ppmv)	CH4 (ppmv)	PHC (ppmv)	
VMP-31-10	9/19/2012	1324	-0.59	-0.68	0.0	0.0	0.9	19.9	0.9	3.4	0.0	3.4	
VMP-31-10	10/17/2012	905	-0.65	-0.68	0.0	0.0	1.0	19.5	0.3	0.9	0.0	0.9	
VMP-31-10	11/20/2012	1352	-0.41	-0.44	0.0	0.0	0.6	20.0	0.5	1.5	0.0	1.5	
VMP-31-10	12/19/2012	1145	-0.47	-0.08	0.0	0.0	0.2	20.6	0.2	0.7	0.0	0.7	
VMP-31-10	1/16/2013	1535	-0.38	-0.90	0.0	0.0	0.2	20.7	0.1	2.6	0.0	2.6	
VMP-31-10	2/25/2013	1420	-0.17	-0.27	0.0	0.0	0.2	20.7	0.2	0.7	0.0	0.7	
VMP-31-10	3/21/2013	1002	-1.32	-1.35	0.0	0.0	0.1	20.8	0.2	1.3	0.0	1.3	
VMP-31-10	4/24/2013	1320	-1.33	-1.70	0.0	0.0	1.0	19.5	0.3	0.9	0.0	0.9	
VMP-31-10	5/23/2013	853	-2.00	-1.45	0.0	0.0	0.9	19.6	0.5	1.8	0.0	1.8	
VMP-31-10	6/26/2013	1501	-0.45	-0.38	0.0	0.0	2.0	17.3	0.4	3.4	0.0	3.4	
VMP-31-10	7/25/2013	1355	-0.97	- 0.93	0.0	0.0	2.3	18.2	0.5	2.3	0.0	2.3	
VMP-31-10	8/28/2013	1253	-1.31	- 1.26	0.0	0.0	1.1	19.5	0.7	1.7	0.0	1.7	
VMP-31-10	9/26/2013	1438	-1.59	- 1.54	0.0	0.0	0.5	20.6	0.5	2.1	0.0	2.1	
VMP-31-10	10/24/2013	1049	-1.76	- 1.77	0.0	0.0	0.1	20.6	0.2	1.6	0.0	1.6	
VMP-31-10	11/20/2013	1540	-2.08	- 0.80	0.0	0.0	0.2	20.6	0.4	0.2	0.0	0.2	
VMP-31-10	12/19/2013	1324	-0.90	- 0.92	0.0	0.0	0.1	20.7	0.3	1.5	0.0	1.5	
VMP-31-20	2/1/2012	1605	-0.14	NM	NM	NM	NM	NM	NM	NM	NM	NM	Screen submerged.
VMP-31-20	2/2/2012	1000	NM	NM	NM	NM	NM	NM	NM	NM	NM	NM	Screen submerged.
VMP-31-20	2/7/2012	1358	-0.67	NM	NM	NM	NM	NM	NM	NM	NM	NM	Screen submerged.
VMP-31-20	2/10/2012	908	NM	NM	NM	NM	NM	NM	NM	NM	NM	NM	Screen submerged.
VMP-31-20	2/13/2012	826	-0.78	NM	NM	NM	NM	NM	NM	NM	NM	NM	Screen submerged.
VMP-31-20	2/15/2012	1627	0.03	NM	NM	NM	NM	NM	NM	NM	NM	NM	Screen submerged.
VMP-31-20	2/16/2012	1609	-3.84	NM	NM	NM	NM	NM	NM	NM	NM	NM	Screen submerged.
VMP-31-20	2/17/2012	914	0.00	NM	NM	NM	NM	NM	NM	NM	NM	NM	Screen submerged.
VMP-31-20	2/20/2012	937	-1.07	NM	NM	NM	NM	NM	NM	NM	NM	NM	Screen submerged.
VMP-31-20	2/21/2012	832	1.05	NM	NM	NM	NM	NM	NM	NM	NM	NM	Screen submerged.
VMP-31-20	2/22/2012	1001	-0.28	NM	NM	NM	NM	NM	NM	NM	NM	NM	Screen submerged.
VMP-31-20	2/29/2012	1021	0.19	NM	NM	NM	NM	NM	NM	NM	NM	NM	Screen submerged.
VMP-31-20	4/18/2012	1445	0.13	NM	NM	NM	NM	NM	NM	NM	NM	NM	Screen submerged.
VMP-31-20	5/16/2012	1056	-0.07	NM	NM	NM	NM	NM	NM	NM	NM	NM	Screen submerged.
VMP-31-20	6/20/2012	1740	NM	NM	NM	NM	NM	NM	NM	NM	NM	NM	Screen submerged.
VMP-31-20	7/18/2012	1510	-0.27	NM	NM	NM	NM	NM	NM	NM	NM	NM	Screen submerged.
VMP-31-20	8/15/2012	1511	-0.74	-0.88	0.8	17.0	6.1	14.3	252	1000	91.6	908	
VMP-31-20	9/19/2012	1325	-2.20	-1.21	2.5	50.0	6.8	11.0	343	1780	250	1530	
VMP-31-20	10/17/2012	906	-1.03	-0.75	5.8	OVR	10.1	6.2	441	2300	341	1959	

SEE LAST PAGE OF TABLE FOR NOTES

TABLE 9
SVE SYSTEM MONTHLY MONITORING - VMP SAMPLING DATA

Sample ID	Date	Initial Reading Time (24-Hour)	Vacuum/Pressure		Fixed Gases				Soil Vapor Concentrations				Comments
			Initial Reading (Inches of H_2O)	Stabilized Reading (Inches of H_2O)	CH4 (%)	LEL (%)	CO_2 (%)	O_2 (%)	PID (ppmv)	THC (ppmv)	CH4 (ppmv)	PHC (ppmv)	
VMP-31-20	11/20/2012	1356	-0.75	-0.79	2.3	46.0	8.6	8.1	383	1960	230	1730	
VMP-31-20	12/19/2012	1150	-0.77	-0.23	0.6	12.0	7.2	12.1	210	1350	180	1170	
VMP-31-20	1/16/2013	1545	-1.16	-0.66	0.2	4.0	6.7	12.4	90.6	765	115	650	
VMP-31-20	2/25/2013	1425	-0.18	-0.15	0.0	0.0	0.1	20.7	2.0	13.9	1.3	12.6	
VMP-31-20	3/21/2013	1006	-0.70	-0.81	0.0	0.0	1.4	19.3	8.0	22.7	13.2	9.5	
VMP-31-20	4/24/2013	1325	-1.05	-0.95	0.0	0.0	0.2	20.7	0.6	2.7	0.0	2.7	
VMP-31-20	5/23/2013	854	-0.66	-0.67	0.0	0.0	0.2	20.5	0.4	2.5	0.0	2.5	
VMP-31-20	6/26/2013	1505	-0.19	-0.17	0.0	0.0	0.7	19.3	0.4	4.0	0.0	4.0	
VMP-31-20	7/25/2013	1359	-0.35	- 0.31	0.0	0.0	0.4	20.3	0.4	1.9	0.0	1.9	
VMP-31-20	8/28/2013	1255	-0.65	- 0.46	0.0	0.0	0.1	20.7	0.8	3.5	0.0	3.5	
VMP-31-20	9/26/2013	1439	-1.08	- 1.79	0.0	0.0	0.1	20.9	4.2	16.4	4.0	12.4	
VMP-31-20	10/24/2013	1053	-1.26	- 1.25	0.0	0.0	0.0	20.7	1.0	3.9	0.0	3.9	
VMP-31-20	11/20/2013	1545	-1.66	- 0.49	0.0	0.0	0.1	20.8	1.2	1.5	0.0	1.5	
VMP-31-20	12/19/2013	1328	-0.68	- 0.66	0.0	0.0	0.1	20.7	0.4	2.9	0.0	2.9	
VMP-31-30	2/1/2012	1605	-1.39	-0.72	OVR	OVR	6.0	0.9	81.1	1000000	742000	258000	
VMP-31-30	2/2/2012	1004	-1.30	-0.97	OVR	OVR	5.8	1.8	75.0	1000000	860000	140000	
VMP-31-30	2/7/2012	1410	-0.67	-0.72	OVR	OVR	6.3	2.7	79.2	1000000	1000000	0.0	
VMP-31-30	2/10/2012	909	-0.26	-1.10	OVR	OVR	5.9	5.0	81.4	897000	285000	612000	
VMP-31-30	2/13/2012	827	-1.06	-1.00	OVR	OVR	8.2	1.8	96.0	428000	169000	259000	
VMP-31-30	2/15/2012	1629	-0.97	-1.02	OVR	OVR	8.8	2.3	101	1000000	226000	774000	
VMP-31-30	2/16/2012	1610	-1.37	-1.29	OVR	OVR	8.5	2.6	121	371000	161000	210000	
VMP-31-30	2/17/2012	915	-1.19	1.02	OVR	OVR	9.8	2.1	125	245000	93200	151800	
VMP-31-30	2/20/2012	938	-0.26	-1.18	OVR	OVR	9.6	1.6	148	167000	85300	81700	
VMP-31-30	2/21/2012	833	-1.57	-1.60	OVR	OVR	9.4	1.4	158	310000	136000	174000	
VMP-31-30	2/22/2012	1002	-0.71	- 0.61	OVR	OVR	9.6	1.9	130	151000	82750	68250	
VMP-31-30	2/29/2012	1022	-0.53	- 0.67	OVR	OVR	10.4	1.3	189	67900	33590	34310	
VMP-31-30	3/21/2012	1448	-0.33	-0.30	OVR	OVR	10.6	0.6	199	93400	46800	46600	
VMP-31-30	4/18/2012	1449	-0.59	-0.52	7.1	OVR	10.3	1.8	114	11300	7800	3500	
VMP-31-30	5/16/2012	1056	-1.32	-1.28	0.8	17.0	10.6	4.1	40.0	2990	2900	90.0	
VMP-31-30	6/20/2012	1744	-0.58	-0.56	0.3	6.0	4.5	15.0	28.3	645	42.0	603	
VMP-31-30	7/18/2012	1511	-0.84	-0.77	0.1	3.0	8.5	7.7	19.0	565	563	2.0	
VMP-31-30	8/15/2012	1515	-0.83	-0.98	0.0	0.0	7.9	10.9	12.3	215	164	51.0	
VMP-31-30	9/19/2012	1326	-1.40	-1.39	0.0	0.0	8.8	10.0	10.3	86.4	56.4	30.0	
VMP-31-30	10/17/2012	906	-1.24	-3.58	0.2	5.0	3.4	17.6	25.7	286	28.8	257	
VMP-31-30	11/20/2012	1400	-0.90	-0.96	0.1	3.0	8.2	12.2	54.0	137	12.9	124	

SEE LAST PAGE OF TABLE FOR NOTES

TABLE 9
SVE SYSTEM MONTHLY MONITORING - VMP SAMPLING DATA

Sample ID	Date	Initial Reading Time (24-Hour)	Vacuum/Pressure		Fixed Gases				Soil Vapor Concentrations				Comments
			Initial Reading (Inches of H_2O)	Stabilized Reading (Inches of H_2O)	CH4 (%)	LEL (%)	CO_2 (%)	O_2 (%)	PID (ppmv)	THC (ppmv)	CH4 (ppmv)	PHC (ppmv)	
VMP-31-30	12/19/2012	1155	-0.85	-0.51	2.3	26.0	11.0	8.0	86.0	5600	4250	1350	
VMP-31-30	1/16/2013	1245	-2.60	-2.18	OVR	OVR	12.8	3.0	290	72000	25300	46700	
VMP-31-30	2/25/2013	1430	-0.41	-0.44	OVR	OVR	15.3	0.6	266	34700	7600	27100	
VMP-31-30	3/21/2013	1010	-2.19	-2.14	OVR	OVR	13.6	1.6	266	49800	16100	33700	
VMP-31-30	4/24/2013	1330	-2.40	-2.22	42.6	OVR	12.7	3.3	365	12600	5300	7300	
VMP-31-30	5/23/2013	855	-2.94	-2.62	OVR	OVR	13.1	1.1	266	26900	22100	4800	
VMP-31-30	6/26/2013	1509	-0.73	-0.59	OVR	OVR	10.3	1.1	220	305000	71200	233800	
VMP-31-30	7/25/2013	1403	-1.67	- 1.61	0.0	0.0	8.1	11.0	7.8	135	36.0	99.0	
VMP-31-30	8/28/2013	1258	-2.40	- 2.39	0.0	0.0	8.6	9.4	26.4	280	175	105	
VMP-31-30	9/26/2013	1439	-3.32	- 3.21	0.0	0.0	7.3	11.6	2.0	21.6	17.0	4.6	
VMP-31-30	10/24/2013	1057	-3.60	- 3.60	0.2	4.0	8.8	9.6	31.0	281	35.0	246	
VMP-31-30	11/20/2013	1550	-4.08	- 1.38	21.7	OVR	9.5	7.1	446	6860	642	6218	Resampled due to elevated readings.
VMP-31-30	11/21/2013	1218	-4.08	NM	2.9	59.0	10.8	6.2	215	2150	93.0	2057	Resample.
VMP-31-30	12/19/2013	1332	-1.63	- 1.76	0.2	4.0	6.3	15.5	21.0	223	15.2	208	
VMP-32-5	2/1/2012	1513	-0.27	-0.05	0.0	0.0	0.2	20.8	0.3	3.1	0.0	3.1	
VMP-32-5	2/2/2012	918	-0.06	-0.04	0.0	0.0	0.1	20.9	0.3	2.3	0.0	2.3	
VMP-32-5	2/7/2012	842	-0.07	-0.05	0.0	0.0	0.2	20.8	0.1	1.2	0.0	1.2	
VMP-32-5	2/15/2012	1029	-0.05	-0.04	0.0	0.0	0.1	20.9	0.3	0.0	0.0	0.0	
VMP-32-5	2/22/2012	1102	-0.04	- 0.01	0.0	0.0	0.3	20.9	1.0	8.2	3.7	4.5	
VMP-32-5	2/29/2012	1058	0.00	0.00	0.0	0.0	0.2	20.8	0.6	3.3	0.0	3.3	
VMP-32-5	3/21/2012	1322	0.00	0.00	0.0	0.0	0.2	20.6	0.4	0.0	0.0	0.0	
VMP-32-5	4/18/2012	1139	-0.04	0.00	0.0	0.0	0.1	20.7	0.8	2.1	0.0	2.1	
VMP-32-5	5/16/2012	1102	-0.04	-0.04	0.0	0.0	0.3	20.6	0.3	0.2	0.0	0.2	
VMP-32-5	6/20/2012	1508	0.00	-0.01	0.0	0.0	2.2	18.7	0.4	21.3	9.6	11.7	
VMP-32-5	7/18/2012	1428	-0.04	-0.03	0.0	0.0	0.9	19.7	1.2	9.0	4.7	4.3	
VMP-32-5	8/15/2012	1555	-0.03	-0.03	0.0	0.0	1.8	18.9	0.7	4.7	0.0	4.7	
VMP-32-5	9/19/2012	1407	-0.04	-0.04	0.0	0.0	1.1	19.8	0.6	3.6	0.0	3.6	
VMP-32-5	10/17/2012	920	-0.03	-0.03	0.0	0.0	1.0	18.5	0.3	0.5	0.0	0.5	
VMP-32-5	11/20/2012	1328	-0.03	-0.02	0.0	0.0	0.3	20.3	0.3	1.1	0.0	1.1	
VMP-32-5	12/19/2012	NM	NM	NM	NM	NM	NM	NM	NM	NM	NM	NM	Construction equipment parked on well. Could not access.
VMP-32-5	1/16/2013	NM	NM	NM	NM	NM	NM	NM	NM	NM	NM	NM	Vehicle parked on well. Could not access.
VMP-32-5	2/25/2013	1450	0.00	-0.02	0.0	0.0	0.2	20.6	0.2	0.9	0.0	0.9	
VMP-32-5	3/21/2013	940	-0.03	-0.01	0.0	0.0	0.2	20.7	0.3	1.9	0.0	1.9	
VMP-32-5	4/25/2013	1023	0.00	0.00	0.0	0.0	0.5	20.3	0.5	1.0	0.0	1.0	
VMP-32-5	5/23/2013	1424	-0.07	-0.07	0.0	0.0	1.2	20.2	0.3	0.6	0.0	0.6	

SEE LAST PAGE OF TABLE FOR NOTES

TABLE 9
SVE SYSTEM MONTHLY MONITORING - VMP SAMPLING DATA

Sample ID	Date	Initial Reading Time (24-Hour)	Vacuum/Pressure		Fixed Gases				Soil Vapor Concentrations				Comments
			Initial Reading (Inches of H_2O)	Stabilized Reading (Inches of H_2O)	CH4 (%)	LEL (%)	CO_2 (%)	O_2 (%)	PID (ppmv)	THC (ppmv)	CH4 (ppmv)	PHC (ppmv)	
VMP-32-5	6/26/2013	1424	0.00	0.00	0.0	0.0	1.7	18.4	0.3	1.2	0.0	1.2	
VMP-32-5	7/26/2013	0908	0.00	0.00	0.0	0.0	0.1	20.8	0.4	2.6	0.0	2.6	
VMP-32-5	8/29/2013	1306	0.00	- 0.03	0.0	0.0	1.6	19.3	0.4	3.1	0.0	3.1	
VMP-32-5	9/26/2013	1128	0.00	0.0	0.0	0.0	1.3	20.3	0.4	1.0	0.0	1.0	
VMP-32-5	10/24/2013	1013	0.00	0.0	0.0	0.0	0.6	20.3	0.2	2.1	0.0	2.1	
VMP-32-5	11/21/2013	1100	0.00	0.03	0.0	0.0	0.5	19.2	0.2	0.6	0.0	0.6	
VMP-32-5	12/19/2013	1354	0.00	0.0	0.0	0.0	0.3	20.5	0.2	1.4	0.0	1.4	
VMP-32-10	2/1/2012	1519	-0.11	-0.10	0.0	0.0	2.8	18.2	0.3	0.4	0.0	0.4	
VMP-32-10	2/2/2012	923	-0.10	-0.25	0.0	0.0	2.4	18.9	0.2	0.0	0.0	0.0	
VMP-32-10	2/7/2012	843	-0.16	-0.12	0.0	0.0	2.5	18.8	0.2	0.0	0.0	0.0	
VMP-32-10	2/15/2012	1030	-0.12	-0.10	0.0	0.0	2.2	18.8	0.3	0.0	0.0	0.0	
VMP-32-10	2/22/2012	1102	-0.07	- 0.62	0.0	0.0	2.3	19.1	1.3	7.7	0.0	7.7	
VMP-32-10	2/29/2012	1059	-0.08	0.00	0.0	0.0	2.1	18.8	0.6	2.6	0.0	2.6	
VMP-32-10	3/21/2012	1323	-0.04	-0.03	0.0	0.0	2.0	18.5	0.2	0.0	0.0	0.0	
VMP-32-10	4/18/2012	1140	-0.09	-0.06	0.0	0.0	2.2	18.0	0.5	2.2	0.0	2.2	
VMP-32-10	5/16/2012	1109	-0.10	-0.07	0.0	0.0	2.9	17.2	0.5	0.0	0.0	0.0	
VMP-32-10	6/20/2012	1509	-0.01	-0.02	0.0	0.0	3.6	16.2	1.0	4.6	0.0	4.6	
VMP-32-10	7/18/2012	1429	-0.07	-0.05	0.0	0.0	3.2	17.1	0.6	2.7	0.0	2.7	
VMP-32-10	8/15/2012	1550	-0.08	-0.06	0.0	0.0	3.5	17.5	0.9	4.2	0.0	4.2	
VMP-32-10	9/19/2012	1408	-0.07	-0.10	0.0	0.0	3.4	17.2	1.1	4.2	0.0	4.2	
VMP-32-10	10/17/2012	921	-0.05	0.00	0.0	0.0	3.4	17.4	0.4	0.4	0.0	0.4	
VMP-32-10	11/20/2012	1333	-0.05	-0.04	0.0	0.0	2.4	18.4	0.3	0.5	0.0	0.5	
VMP-32-10	12/19/2012	NM	NM	NM	NM	NM	NM	NM	NM	NM	NM	NM	Construction equipment parked on well. Could not access.
VMP-32-10	1/16/2013	NM	NM	NM	NM	NM	NM	NM	NM	NM	NM	NM	Vehicle parked on well. Could not access.
VMP-32-10	2/25/2013	1455	0.00	0.00	0.0	0.0	2.2	18.2	0.2	0.7	0.0	0.7	
VMP-32-10	3/21/2013	944	-0.08	-0.05	0.0	0.0	2.2	18.5	0.2	0.8	0.0	0.8	
VMP-32-10	4/25/2013	1028	0.00	0.00	0.0	0.0	2.4	17.9	0.4	0.5	0.0	0.5	
VMP-32-10	5/23/2013	1425	-0.13	-0.14	0.0	0.0	3.0	17.2	0.3	0.8	0.0	0.8	
VMP-32-10	6/26/2013	1429	0.00	0.00	0.0	0.0	3.7	15.7	0.4	0.4	0.0	0.4	
VMP-32-10	7/26/2013	0912	-0.04	0.00	0.0	0.0	4.8	15.2	0.4	0.3	0.0	0.3	
VMP-32-10	8/29/2013	1307	0.00	- 0.05	0.0	0.0	4.7	15.8	0.5	1.8	0.0	1.8	
VMP-32-10	9/26/2013	1129	-0.04	- 0.06	0.0	0.0	5.0	16.4	0.4	0.5	0.0	0.5	
VMP-32-10	10/24/2013	1017	-0.08	- 0.08	0.0	0.0	3.5	17.6	0.3	1.1	0.0	1.1	
VMP-32-10	11/21/2013	1104	-0.12	0.00	0.0	0.0	2.5	17.4	0.3	0.2	0.0	0.2	
VMP-32-10	12/19/2013	1358	0.00	0.00	0.0	0.0	2.7	18.3	0.2	0.7	0.0	0.7	

SEE LAST PAGE OF TABLE FOR NOTES

TABLE 9
SVE SYSTEM MONTHLY MONITORING - VMP SAMPLING DATA

Sample ID	Date	Initial Reading Time (24-Hour)	Vacuum/Pressure		Fixed Gases				Soil Vapor Concentrations				Comments
			Initial Reading (Inches of H_2O)	Stabilized Reading (Inches of H_2O)	CH4 (%)	LEL (%)	CO_2 (%)	O_2 (%)	PID (ppmv)	THC (ppmv)	CH4 (ppmv)	PHC (ppmv)	
VMP-32-20	2/1/2012	1523	-0.03	-0.57	0.8	16.0	4.4	16.0	55.5	1280	921	359	
VMP-32-20	2/2/2012	929	-0.75	-0.61	0.0	0.0	3.5	17.3	0.8	5.4	2.0	3.4	
VMP-32-20	2/7/2012	844	-0.70	-0.53	0.0	0.0	3.9	17.3	0.3	2.3	0.0	2.3	
VMP-32-20	2/15/2012	1031	-0.83	-0.64	0.0	0.0	3.7	17.2	0.5	11.3	8.5	2.8	
VMP-32-20	2/22/2012	1103	-0.28	- 0.20	0.1	2.0	3.9	16.8	16.8	522	413	109	
VMP-32-20	2/29/2012	1100	-0.48	- 0.26	0.5	10.0	4.2	16.1	108	788	12.8	775	
VMP-32-20	3/21/2012	840	-0.32	-0.11	0.0	0.0	3.4	16.5	15.6	603	476	128	
VMP-32-20	4/18/2012	1141	-0.44	-0.24	0.0	0.0	3.4	16.4	0.5	2.8	0.0	2.8	
VMP-32-20	5/16/2012	1113	-0.74	-0.68	0.0	0.0	4.2	15.4	0.4	0.0	0.0	0.0	
VMP-32-20	6/20/2012	1510	-0.15	-0.18	0.0	0.0	4.2	15.2	1.5	23.9	21.2	2.7	
VMP-32-20	7/18/2012	1430	-0.35	-0.38	0.0	0.0	4.6	15.1	0.8	18.0	3.9	14.1	
VMP-32-20	8/15/2012	1559	-0.40	-0.42	0.0	0.0	5.0	15.9	1.0	3.5	0.0	3.5	
VMP-32-20	9/19/2012	1409	-0.56	-0.64	0.0	0.0	5.1	15.2	1.1	3.0	0.0	3.0	
VMP-32-20	10/17/2012	922	-0.54	-0.44	0.0	0.0	4.8	16.2	0.4	0.6	0.0	0.6	
VMP-32-20	11/20/2012	1338	-0.41	-0.42	0.0	0.0	4.2	17.0	0.4	0.4	0.0	0.4	
VMP-32-20	12/19/2012	NM	NM	NM	NM	NM	NM	NM	NM	NM	NM	NM	Construction equipment parked on well. Could not access.
VMP-32-20	1/16/2013	NM	NM	NM	NM	NM	NM	NM	NM	NM	NM	NM	Vehicle parked on well. Could not access.
VMP-32-20	2/25/2013	1500	-0.15	-0.11	0.0	0.0	3.7	16.5	0.3	0.7	0.0	0.7	
VMP-32-20	3/21/2013	948	-1.11	-1.03	0.0	0.0	3.6	16.5	0.3	0.4	0.0	0.4	
VMP-32-20	4/25/2013	1033	-0.30	-0.26	0.0	0.0	4.0	15.7	0.5	0.4	0.0	0.4	
VMP-32-20	5/23/2013	1426	-1.43	-1.48	0.0	0.0	4.5	15.7	0.4	0.1	0.0	0.1	
VMP-32-20	6/26/2013	1433	-0.29	-0.22	0.0	0.0	4.8	14.3	0.4	0.6	0.0	0.6	
VMP-32-20	7/26/2013	0916	-0.80	- 0.71	0.0	0.0	5.8	13.6	0.4	0.5	0.0	0.5	
VMP-32-20	8/29/2013	1308	-0.34	- 0.37	0.0	0.0	2.6	17.8	0.6	3.4	0.0	3.4	
VMP-32-20	9/26/2013	1129	-1.30	- 1.01	0.0	0.0	4.4	16.8	0.5	1.1	0.0	1.1	
VMP-32-20	10/24/2013	1021	-1.60	- 1.69	0.0	0.0	4.6	16.5	0.3	1.0	0.0	1.0	
VMP-32-20	11/21/2013	1108	-2.36	- 1.75	0.0	0.0	4.4	15.9	0.4	0.2	0.0	0.2	
VMP-32-20	12/19/2013	1402	-0.62	- 0.70	0.0	0.0	4.0	17.5	0.3	1.0	0.0	1.0	
VMP-32-30	2/1/2012	1526	-0.40	-0.38	OVR	OVR	10.8	0.8	528	55500	17600	37900	
VMP-32-30	2/2/2012	934	-0.82	-0.63	OVR	OVR	10.8	1.1	493	43800	13500	30300	
VMP-32-30	2/7/2012	845	-0.71	-0.56	OVR	OVR	10.9	1.2	436	81000	19200	61800	
VMP-32-30	2/15/2012	1032	-0.74	-0.58	OVR	OVR	10.0	1.9	450	32600	10700	21900	
VMP-32-30	2/22/2012	1103	-0.30	- 0.22	OVR	OVR	10.3	1.6	489	36700	10440	26260	
VMP-32-30	2/29/2012	1101	-0.53	- 0.36	OVR	OVR	10.2	1.4	526	29600	7770	21830	
VMP-32-30	3/21/2012	1324	-0.26	-0.05	OVR	OVR	10.6	0.5	499	37400	11700	25700	

SEE LAST PAGE OF TABLE FOR NOTES

TABLE 9
SVE SYSTEM MONTHLY MONITORING - VMP SAMPLING DATA

Sample ID	Date	Initial Reading Time (24-Hour)	Vacuum/Pressure		Fixed Gases				Soil Vapor Concentrations				Comments
			Initial Reading (Inches of H_2O)	Stabilized Reading (Inches of H_2O)	CH4 (%)	LEL (%)	CO_2 (%)	O_2 (%)	PID (ppmv)	THC (ppmv)	CH4 (ppmv)	PHC (ppmv)	
VMP-32-30	4/18/2012	1142	-0.47	-0.26	84.5	OVR	9.3	1.8	444	26000	8150	17850	
VMP-32-30	5/16/2012	1117	-0.84	-0.76	67.9	OVR	9.4	2.2	480	20500	7100	13400	
VMP-32-30	6/20/2012	1511	-0.16	-0.22	13.0	OVR	10.7	0.5	265	5950	2640	3310	
VMP-32-30	7/18/2012	1431	-0.39	-0.42	21.8	OVR	8.9	3.8	388	9320	3150	6170	
VMP-32-30	8/15/2012	1604	-0.45	-0.48	9.5	OVR	11.3	1.5	325	4700	2400	2300	
VMP-32-30	9/19/2012	1410	-0.64	-0.75	7.1	OVR	11.6	1.7	357	3500	2300	1200	
VMP-32-30	10/17/2012	923	-0.62	-0.54	0.1	3.0	9.8	6.5	17.1	1400	540	860	
VMP-32-30	11/20/2012	1343	-0.92	-0.51	0.1	2.0	12.9	2.6	83.0	480	51.5	429	
VMP-32-30	12/19/2012	NM	NM	NM	NM	NM	NM	NM	NM	NM	NM	NM	Construction equipment parked on well. Could not access.
VMP-32-30	1/16/2013	NM	NM	NM	NM	NM	NM	NM	NM	NM	NM	NM	Vehicle parked on well. Could not access.
VMP-32-30	2/25/2013	1505	-0.15	-0.12	0.0	0.0	13.5	2.6	22.5	123	13.5	109	
VMP-32-30	3/21/2013	952	-1.35	-1.22	2.4	46.0	14.2	1.3	242	1650	790	860	
VMP-32-30	4/25/2013	1038	-0.36	-0.31	22.5	OVR	11.9	3.6	715	6500	1500	5000	
VMP-32-30	5/23/2013	1427	-1.68	-1.72	56.8	OVR	14.0	1.3	746	9600	4000	5600	
VMP-32-30	6/26/2013	1437	-0.39	-0.30	43.6	OVR	13.5	1.6	811	8200	1800	6400	
VMP-32-30	7/26/2013	0920	-1.08	- 0.98	16.6	OVR	13.4	1.9	579	3600	980	2620	
VMP-32-30	8/29/2013	1309	-0.65	- 0.64	7.5	OVR	14.2	1.2	600	3900	700	3200	
VMP-32-30	9/26/2013	1129	-2.04	- 2.08	0.1	3.0	12.5	3.2	42.0	342	264	78.0	
VMP-32-30	10/24/2013	1025	-2.06	- 2.04	0.0	0.0	13.4	3.1	2.2	58.0	49.3	8.7	
VMP-32-30	11/21/2013	1112	-2.75	- 2.02	0.0	0.0	11.5	5.2	0.8	22.8	21.0	1.8	
VMP-32-30	12/19/2013	1406	-0.73	- 0.85	0.0	0.0	10.5	8.3	1.1	20.7	14.8	5.9	
VMP-33-10	2/15/2012	1555	-0.12	-0.50	0.0	0.0	9.0	3.4	6.5	136	124	12.2	
VMP-33-10	2/16/2012	1323	-0.10	-0.14	0.0	0.0	3.6	15.8	2.7	5.4	0.0	5.4	
VMP-33-10	2/17/2012	1019	-0.26	-0.08	0.0	0.0	3.8	15.7	1.4	2.7	0.0	2.7	
VMP-33-10	2/22/2012	840	0.00	-0.14	0.0	0.0	5.1	10.0	0.7	11.8	0.0	11.8	
VMP-33-10	2/29/2012	842	-0.08	-0.10	0.0	0.0	3.9	15.3	0.5	2.5	0.0	2.5	
VMP-33-10	3/21/2012	839	-0.09	-0.10	0.0	0.0	4.2	17.0	0.1	1.3	0.0	1.3	
VMP-33-10	4/18/2012	1050	-0.05	0.00	0.0	0.0	3.6	17.2	0.4	4.4	0.0	4.4	
VMP-33-10	5/16/2012	1026	-0.13	-0.10	0.0	0.0	2.9	18.1	0.5	0.0	0.0	0.0	
VMP-33-10	6/20/2012	1053	-0.08	-0.08	0.0	0.0	1.9	19.2	0.4	0.0	0.0	0.0	
VMP-33-10	7/18/2012	1112	-0.06	-0.03	0.0	0.0	2.2	18.5	0.9	1.6	0.0	1.6	
VMP-33-10	8/15/2012	927	-0.05	-0.05	0.0	0.0	1.8	19.3	1.0	4.5	0.0	4.5	
VMP-33-10	9/19/2012	1252	0.00	0.00	0.0	0.0	0.7	20.2	0.9	3.5	0.0	3.5	
VMP-33-10	10/17/2012	831	-0.09	-0.08	0.0	0.0	0.5	20.4	0.9	1.3	0.0	1.3	
VMP-33-10	11/20/2012	914	-0.10	-0.07	0.0	0.0	0.3	20.6	0.5	1.6	0.0	1.6	

SEE LAST PAGE OF TABLE FOR NOTES

TABLE 9
SVE SYSTEM MONTHLY MONITORING - VMP SAMPLING DATA

Sample ID	Date	Initial Reading Time (24-Hour)	Vacuum/Pressure		Fixed Gases				Soil Vapor Concentrations				Comments
			Initial Reading (Inches of H_2O)	Stabilized Reading (Inches of H_2O)	CH4 (%)	LEL (%)	CO_2 (%)	O_2 (%)	PID (ppmv)	THC (ppmv)	CH4 (ppmv)	PHC (ppmv)	
VMP-33-10	12/19/2012	1001	-0.05	-0.08	0.0	0.0	0.2	20.6	0.1	0.2	0.0	0.2	
VMP-33-10	1/16/2013	1237	0.02	0.00	0.0	0.0	0.3	20.5	0.2	1.2	0.0	1.2	
VMP-33-10	2/25/2013	908	-0.05	-0.05	0.0	0.0	0.0	20.9	0.2	3.5	0.0	3.5	
VMP-33-10	3/20/2013	852	-0.22	-0.16	0.0	0.0	0.1	20.7	0.2	0.5	0.0	0.5	
VMP-33-10	4/24/2013	1524	-0.22	-0.21	0.0	0.0	0.0	20.9	0.4	1.4	0.0	1.4	
VMP-33-10	5/22/2013	830	-0.15	-0.10	0.0	0.0	0.0	20.9	0.3	0.5	0.0	0.5	
VMP-33-10	6/25/2013	842	-0.14	-0.16	0.0	0.0	0.2	20.6	0.4	1.1	0.0	1.1	
VMP-33-10	7/24/2013	0820	-0.14	- 0.12	0.0	0.0	0.3	20.6	0.5	0.8	0.0	0.8	
VMP-33-10	8/28/2013	1041	-0.13	- 0.14	0.0	0.0	0.2	20.7	0.7	2.1	0.0	2.1	
VMP-33-10	9/25/2013	0905	-0.26	- 0.20	0.0	0.0	0.2	20.8	0.2	1.9	0.0	1.9	
VMP-33-10	10/23/2013	918	-0.30	- 0.42	0.0	0.0	0.3	20.7	0.6	0.1	0.0	0.1	
VMP-33-10	11/20/2013	0816	-0.26	- 0.30	0.0	0.0	0.1	20.9	0.2	2.3	0.0	2.3	
VMP-33-10	12/18/2013	1100	-0.14	- 0.11	0.0	0.0	0.1	20.9	0.6	0.2	0.0	0.2	
VMP-33-20	2/15/2012	1601	-0.23	-0.83	OVR	OVR	7.1	3.3	96.5	85280	74660	10620	
VMP-33-20	2/16/2012	1324	-0.38	-0.44	OVR	OVR	7.1	1.4	114	95460	76200	19260	
VMP-33-20	2/17/2012	1019	-0.24	-0.28	90.9	OVR	6.9	2.0	119	76200	55800	20400	
VMP-33-20	2/22/2012	841	0.00	0.09	OVR	OVR	7.4	1.5	100	108000	60600	47400	
VMP-33-20	2/29/2012	843	-0.01	-0.38	31.9	OVR	7.4	1.3	120	39200	35050	4150	
VMP-33-20	3/21/2012	840	-0.32	-0.32	1.1	23.0	7.4	2.7	40.1	5430	4940	490	
VMP-33-20	4/18/2012	1050	-0.17	-0.10	0.4	9.0	9.8	1.1	15.1	3260	3200	60.0	
VMP-33-20	5/16/2012	1027	-0.44	-0.43	0.0	0.0	12.0	1.5	3.1	724	661	63.0	
VMP-33-20	6/20/2012	1054	-0.25	-0.28	0.0	0.0	14.0	1.2	1.5	326	45.5	281	
VMP-33-20	7/18/2012	1113	-0.25	-0.16	0.0	0.0	16.8	3.5	1.1	80.1	3.8	76.3	
VMP-33-20	8/15/2012	928	-0.25	-0.25	0.0	0.0	17.6	6.5	0.8	36.0	1.2	34.8	
VMP-33-20	9/19/2012	1254	-0.18	-0.12	0.0	0.0	14.3	11.2	1.2	25.6	2.1	23.5	
VMP-33-20	10/17/2012	832	-0.38	-0.33	0.0	0.0	11.0	13.4	0.4	2.2	0.0	2.2	
VMP-33-20	11/20/2012	920	-0.42	-0.28	0.0	0.0	8.8	15.5	0.6	1.7	0.0	1.7	
VMP-33-20	12/19/2012	1002	-0.39	-0.34	0.0	0.0	9.2	14.5	0.2	0.4	0.0	0.4	
VMP-33-20	1/16/2013	1242	0.04	0.02	0.0	0.0	9.7	12.2	0.2	0.2	0.0	0.2	
VMP-33-20	2/25/2013	912	-0.21	-0.20	0.0	0.0	5.5	17.7	0.2	1.0	0.0	1.0	
VMP-33-20	3/20/2013	856	-0.83	-0.65	0.0	0.0	3.1	19.5	0.2	0.8	0.0	0.8	
VMP-33-20	4/24/2013	1534	-0.67	-0.66	0.0	0.0	2.1	19.9	0.2	2.3	0.0	2.3	
VMP-33-20	5/22/2013	831	-0.54	-0.49	0.0	0.0	2.1	19.4	0.2	0.5	0.0	0.5	
VMP-33-20	6/25/2013	849	-0.52	-0.65	0.0	0.0	1.8	19.2	0.5	0.3	0.0	0.3	
VMP-33-20	7/24/2013	0826	-0.54	- 0.48	0.0	0.0	2.0	18.9	0.4	0.0	0.0	0.0	

SEE LAST PAGE OF TABLE FOR NOTES

TABLE 9
SVE SYSTEM MONTHLY MONITORING - VMP SAMPLING DATA

Sample ID	Date	Initial Reading Time (24-Hour)	Vacuum/Pressure		Fixed Gases				Soil Vapor Concentrations				Comments
			Initial Reading (Inches of H_2O)	Stabilized Reading (Inches of H_2O)	CH4 (%)	LEL (%)	CO_2 (%)	O_2 (%)	PID (ppmv)	THC (ppmv)	CH4 (ppmv)	PHC (ppmv)	
VMP-33-20	8/28/2013	1042	-0.55	- 0.56	0.0	0.0	1.7	19.5	0.7	1.0	0.0	1.0	
VMP-33-20	9/25/2013	0909	-1.02	- 0.83	0.0	0.0	1.8	19.6	0.3	0.6	0.0	0.6	
VMP-33-20	10/23/2013	922	-1.23	- 2.72	0.0	0.0	1.8	19.8	0.8	0.4	0.0	0.4	
VMP-33-20	11/20/2013	0820	-1.93	- 1.91	0.0	0.0	1.0	20.6	0.2	0.2	0.0	0.2	
VMP-33-20	12/18/2013	1105	-1.28	- 1.10	0.0	0.0	1.1	20.4	0.4	0.1	0.0	0.1	
VMP-33-30	2/15/2012	1605	-0.24	-0.60	OVR	OVR	7.3	1.6	89.7	200000	137000	63000	
VMP-33-30	2/16/2012	1326	-0.48	-0.56	OVR	OVR	7.4	1.7	101	188000	155000	33000	
VMP-33-30	2/17/2012	1019	-0.30	-0.34	OVR	OVR	7.3	1.3	106	249000	118000	131000	
VMP-33-30	2/22/2012	842	0.00	0.15	OVR	OVR	7.5	1.4	86.3	219000	141000	78000	
VMP-33-30	2/29/2012	844	-0.04	-0.06	OVR	OVR	7.4	1.4	111	136000	106000	30000	
VMP-33-30	3/21/2012	840	-1.00	-0.80	74.6	OVR	7.3	1.7	110	114000	89500	24500	
VMP-33-30	4/18/2012	1050	-0.21	-0.11	36.7	OVR	7.7	1.0	111	50900	40700	10200	
VMP-33-30	5/16/2012	1028	-0.56	-0.56	7.3	OVR	9.2	0.8	73.6	24200	20000	4200	
VMP-33-30	6/20/2012	1055	-0.30	-0.35	3.6	73.0	9.8	0.1	34.3	14100	11940	2160	
VMP-33-30	7/18/2012	1114	-0.31	-0.20	2.5	50.0	10.5	1.4	30.7	11900	9910	1990	
VMP-33-30	8/15/2012	929	-0.32	-0.31	2.0	21.0	10.8	2.1	36.0	9100	7400	1700	
VMP-33-30	9/19/2012	1256	-0.24	-0.15	1.2	24.0	12.2	1.0	31.3	5900	4700	1200	
VMP-33-30	10/17/2012	833	-0.48	-0.40	0.7	15.0	10.9	1.6	19.0	4400	3240	1160	
VMP-33-30	11/20/2012	924	-0.54	-0.36	0.2	5.0	10.5	1.3	18.0	2460	2100	360	
VMP-33-30	12/19/2012	1003	-0.52	-0.46	0.0	1.0	14.4	1.6	3.9	735	680	55.0	
VMP-33-30	1/16/2013	1247	0.05	0.07	0.0	0.0	14.9	2.8	1.7	550	460	90.0	
VMP-33-30	2/25/2013	916	-0.26	-0.26	0.0	0.0	13.6	5.7	1.0	41.7	17.3	24.4	
VMP-33-30	3/20/2013	900	0.00	-0.84	NM	NM	NM	NM	NM	NM	NM	NM	Water encountered during sampling.
VMP-33-30	4/24/2013	1536	-0.82	-0.81	0.0	0.0	9.7	11.3	0.6	2.1	0.0	2.1	
VMP-33-30	5/22/2013	832	-0.65	-0.61	0.0	0.0	9.1	11.6	0.6	1.8	0.0	1.8	
VMP-33-30	6/25/2013	855	-0.62	-0.79	0.0	0.0	7.8	12.2	1.5	4.0	0.0	4.0	
VMP-33-30	7/24/2013	0830	-0.72	- 0.61	0.0	0.0	7.7	12.2	0.4	4.5	0.0	4.5	
VMP-33-30	8/28/2013	1043	-0.69	- 0.70	0.0	0.0	6.6	13.7	1.0	3.5	0.0	3.5	
VMP-33-30	9/25/2013	0913	-1.27	- 1.01	0.0	0.0	6.9	11.5	4.8	33.6	19.2	14.4	
VMP-33-30	10/23/2013	926	-1.58	- 5.25	OVR	OVR	11.6	3.9	264	83000	71400	11600	
VMP-33-30	11/20/2013	0824	-3.83	- 3.73	OVR	OVR	11.8	3.6	202	69300	42700	26600	
VMP-33-30	12/18/2013	1118	-2.76	- 2.47	OVR	OVR	13.9	2.0	264	56230	33600	22630	
VMP-34-10	2/15/2012	1615	-0.40	-0.38	OVR	OVR	9.2	1.3	49.4	315000	271000	44000	
VMP-34-10	2/16/2012	1347	-0.86	-0.97	23.4	OVR	7.8	5.8	36.6	69300	66100	3200	
VMP-34-10	2/17/2012	1054	-0.60	-0.50	19.0	OVR	9.7	2.0	31.8	68900	68000	900	

SEE LAST PAGE OF TABLE FOR NOTES

TABLE 9
SVE SYSTEM MONTHLY MONITORING - VMP SAMPLING DATA

Sample ID	Date	Initial Reading Time (24-Hour)	Vacuum/Pressure		Fixed Gases				Soil Vapor Concentrations				Comments
			Initial Reading (Inches of H_2O)	Stabilized Reading (Inches of H_2O)	CH4 (%)	LEL (%)	CO_2 (%)	O_2 (%)	PID (ppmv)	THC (ppmv)	CH4 (ppmv)	PHC (ppmv)	
VMP-34-10	2/20/2012	1057	-0.49	-0.37	9.5	OVR	8.7	3.9	17.6	66900	59800	7100	
VMP-34-10	2/21/2012	1018	-1.03	-1.06	48.7	OVR	8.9	3.9	38.2	211000	105000	106000	
VMP-34-10	2/22/2012	908	0.00	0.06	OVR	OVR	9.1	1.7	50.4	199000	199000	0.0	
VMP-34-10	2/29/2012	922	-0.45	-0.50	OVR	OVR	8.9	1.4	46.2	367000	268000	99000	
VMP-34-10	3/21/2012	915	-0.54	-0.49	OVR	OVR	7.8	4.2	30.0	212000	210000	2000	
VMP-34-10	4/18/2012	1032	-0.36	-0.33	12.8	OVR	5.9	6.0	11.5	74000	64000	10000	
VMP-34-10	5/16/2012	1044	-0.69	-0.68	3.1	64.0	2.6	16.0	11.0	24300	20400	3900	
VMP-34-10	6/20/2012	859	-0.60	-0.43	0.8	17.0	1.9	18.9	4.8	2300	1170	1130	
VMP-34-10	7/18/2012	933	-0.48	-0.49	0.3	6.0	2.0	18.0	8.3	2730	2600	130	
VMP-34-10	8/15/2012	902	-0.46	-0.47	0.0	0.0	0.3	20.7	2.0	75.0	6.3	68.7	
VMP-34-10	9/19/2012	1207	-0.55	-0.49	0.0	0.0	1.8	17.0	1.8	5.0	0.0	5.0	
VMP-34-10	10/17/2012	907	-0.61	-0.58	0.0	0.0	2.8	14.8	0.4	7.9	7.9	0.0	
VMP-34-10	11/20/2012	929	-0.66	-0.50	0.0	0.0	2.9	14.5	0.4	6.6	6.4	0.2	
VMP-34-10	12/19/2012	1042	-0.63	-0.44	0.0	0.0	2.2	15.8	0.6	3.4	0.0	3.4	
VMP-34-10	1/16/2013	923	-0.33	-0.05	0.0	0.0	3.5	12.2	1.3	5.0	0.0	5.0	
VMP-34-10	2/25/2013	943	-0.45	-0.35	0.0	0.0	3.2	13.3	0.2	4.1	0.0	4.1	
VMP-34-10	3/20/2013	933	-1.42	-0.28	0.0	0.0	0.8	19.0	0.3	1.9	0.0	1.9	
VMP-34-10	4/24/2013	1546	-1.28	-1.27	0.0	0.0	1.2	18.3	0.5	1.2	0.0	1.2	
VMP-34-10	5/22/2013	915	-1.16	-1.09	0.0	0.0	0.2	20.6	0.5	0.4	0.0	0.4	
VMP-34-10	6/25/2013	936	-1.00	-0.98	0.0	0.0	0.8	19.0	0.5	2.0	0.0	2.0	
VMP-34-10	7/24/2013	0900	-0.98	- 0.89	0.0	0.0	1.3	18.5	0.4	2.1	0.0	2.1	
VMP-34-10	8/28/2013	1033	-0.87	- 0.91	0.0	0.0	0.5	19.8	0.6	2.6	0.0	2.6	
VMP-34-10	9/25/2013	0920	-1.47	- 1.27	0.0	0.0	0.1	20.8	0.3	2.3	0.0	2.3	
VMP-34-10	10/23/2013	0950	-1.73	- 1.41	0.0	0.0	0.1	20.8	0.6	2.0	0.0	2.0	
VMP-34-10	11/20/2013	0848	-1.37	- 1.34	0.0	0.0	0.1	20.9	0.2	2.1	0.0	2.1	
VMP-34-10	12/18/2013	0917	-0.83	- 0.55	0.0	0.0	0.2	20.3	0.1	0.2	0.0	0.2	
VMP-34-20	2/15/2012	1620	-0.36	-0.30	OVR	OVR	7.9	1.4	53.9	1000000	704000	296000	
VMP-34-20	2/16/2012	1348	-0.91	-1.02	OVR	OVR	7.2	2.8	56.2	1000000	946000	54000	
VMP-34-20	2/17/2012	1054	-0.57	-0.47	OVR	OVR	7.8	1.3	60.5	1000000	1000000	0.0	
VMP-34-20	2/20/2012	1102	-0.51	-0.39	OVR	OVR	7.6	1.9	59.1	1000000	925000	75000	
VMP-34-20	2/21/2012	1019	-1.21	-1.28	OVR	OVR	7.6	1.3	60.3	1000000	1000000	0.0	
VMP-34-20	2/22/2012	909	0.13	0.22	OVR	OVR	8.1	0.9	49.2	1000000	820000	180000	
VMP-34-20	2/29/2012	923	-0.49	-0.50	OVR	OVR	7.5	1.2	51.2	1000000	833000	167000	
VMP-34-20	3/21/2012	915	-0.68	-0.59	OVR	OVR	7.0	0.7	46.5	1000000	1000000	0.0	
VMP-34-20	4/18/2012	1032	-0.36	-0.34	OVR	OVR	6.0	1.2	47.5	1000000	1000000	0.0	

SEE LAST PAGE OF TABLE FOR NOTES

TABLE 9
SVE SYSTEM MONTHLY MONITORING - VMP SAMPLING DATA

Sample ID	Date	Initial Reading Time (24-Hour)	Vacuum/Pressure		Fixed Gases				Soil Vapor Concentrations				Comments
			Initial Reading (Inches of H_2O)	Stabilized Reading (Inches of H_2O)	CH4 (%)	LEL (%)	CO_2 (%)	O_2 (%)	PID (ppmv)	THC (ppmv)	CH4 (ppmv)	PHC (ppmv)	
VMP-34-20	5/16/2012	1045	-0.88	-0.88	OVR	OVR	6.4	1.3	52.1	1000000	1000000	0.0	
VMP-34-20	6/20/2012	900	-0.78	-0.58	OVR	OVR	7.2	0.9	72.0	1000000	1000000	0.0	
VMP-34-20	7/18/2012	934	-0.65	-0.64	OVR	OVR	8.2	1.4	42.2	1000000	420000	580000	
VMP-34-20	8/15/2012	903	-0.60	-0.60	OVR	OVR	9.6	2.5	91.2	180000	152000	28000	
VMP-34-20	9/19/2012	1208	-0.61	-0.57	OVR	OVR	10.1	2.0	94.6	179000	152000	27000	
VMP-34-20	10/17/2012	908	-0.70	-0.65	OVR	OVR	7.1	1.9	65.2	1000000	650000	350000	
VMP-34-20	11/20/2012	933	-0.83	-0.62	OVR	OVR	10.8	1.1	158	159000	135000	24000	
VMP-34-20	12/19/2012	1043	-0.79	-0.53	OVR	OVR	11.3	0.8	142	105000	81200	23800	
VMP-34-20	1/16/2013	928	-0.42	0.00	OVR	OVR	10.7	0.7	121	395000	191000	204000	
VMP-34-20	2/25/2013	947	-0.49	-0.37	OVR	OVR	9.9	1.4	107	617000	164000	453000	
VMP-34-20	3/20/2013	937	-1.71	-0.35	OVR	OVR	9.7	1.3	93.8	260000	154000	106000	
VMP-34-20	4/24/2013	1550	-1.43	-1.47	OVR	OVR	9.9	0.9	140	851000	277000	574000	
VMP-34-20	5/22/2013	916	-1.38	-1.31	OVR	OVR	8.0	3.4	119	615000	256000	359000	
VMP-34-20	6/25/2013	941	-1.14	-1.10	OVR	OVR	9.5	1.0	122	476000	342000	134000	
VMP-34-20	7/24/2013	0906	-1.26	- 1.17	OVR	OVR	10.5	1.5	146	285000	140000	145000	
VMP-34-20	8/28/2013	1034	-1.16	- 1.20	OVR	OVR	12.1	2.2	215	90200	52200	38000	
VMP-34-20	9/25/2013	0924	-1.94	- 1.67	58.9	OVR	13.2	1.1	282	67900	41000	26900	
VMP-34-20	10/23/2013	0954	-2.25	- 1.89	16.4	OVR	10.7	4.8	176	23400	17400	6000	
VMP-34-20	11/20/2013	0852	-1.77	- 1.72	2.3	46.0	10.4	4.4	69.0	8100	7900	200	
VMP-34-20	12/18/2013	0921	-1.17	- 0.55	17.5	OVR	11.5	1.4	157	26400	23800	2600	
VMP-34-30	2/15/2012	1625	-0.27	-0.30	OVR	OVR	7.2	1.5	51.4	1000000	561000	439000	
VMP-34-30	2/16/2012	1349	-0.95	-1.03	OVR	OVR	7.0	2.2	59.6	1000000	878000	122000	
VMP-34-30	2/17/2012	1054	-0.59	-0.45	OVR	OVR	7.2	1.4	62.6	1000000	800000	200000	
VMP-34-30	2/20/2012	1103	-0.53	-0.42	OVR	OVR	7.2	1.8	60.8	1000000	936000	64000	
VMP-34-30	2/21/2012	1020	-1.26	-1.33	OVR	OVR	7.1	1.4	62.0	1000000	1000000	0.0	
VMP-34-30	2/22/2012	910	0.15	0.23	OVR	OVR	7.3	1.0	50.7	1000000	669000	331000	
VMP-34-30	2/29/2012	924	-0.49	-0.53	OVR	OVR	6.9	1.2	53.1	1000000	881000	119000	
VMP-34-30	3/21/2012	916	-0.68	-0.64	OVR	OVR	6.5	0.6	51.6	1000000	1000000	0.0	
VMP-34-30	4/18/2012	1032	-0.38	-0.35	OVR	OVR	5.7	0.9	52.0	1000000	1000000	0.0	
VMP-34-30	5/16/2012	1046	-0.93	-0.96	OVR	OVR	5.4	1.5	56.1	1000000	1000000	0.0	
VMP-34-30	6/20/2012	901	-0.84	-0.62	OVR	OVR	5.3	1.3	78.0	1000000	1000000	0.0	
VMP-34-30	7/18/2012	935	-0.70	-0.70	OVR	OVR	5.2	1.5	37.3	1000000	1000000	0.0	
VMP-34-30	8/15/2012	903	-0.66	-0.67	OVR	OVR	6.0	1.5	70.0	838000	664000	174000	
VMP-34-30	9/19/2012	1210	-0.65	-0.62	OVR	OVR	6.7	1.5	82.6	1000000	536000	464000	
VMP-34-30	10/17/2012	909	-0.70	-0.64	OVR	OVR	9.6	1.7	84.6	775000	371000	404000	

SEE LAST PAGE OF TABLE FOR NOTES

TABLE 9
SVE SYSTEM MONTHLY MONITORING - VMP SAMPLING DATA

Sample ID	Date	Initial Reading Time (24-Hour)	Vacuum/Pressure		Fixed Gases				Soil Vapor Concentrations				Comments
			Initial Reading (Inches of H_2O)	Stabilized Reading (Inches of H_2O)	CH4 (%)	LEL (%)	CO_2 (%)	O_2 (%)	PID (ppmv)	THC (ppmv)	CH4 (ppmv)	PHC (ppmv)	
VMP-34-30	11/20/2012	937	-0.90	-0.68	OVR	OVR	7.9	1.3	108	1000000	804000	196000	
VMP-34-30	12/19/2012	1044	-0.80	-0.59	OVR	OVR	8.7	1.2	118	1000000	765000	235000	
VMP-34-30	1/16/2013	933	-0.44	0.03	OVR	OVR	9.0	0.9	88.6	1000000	610000	390000	
VMP-34-30	2/25/2013	951	-0.50	-0.37	OVR	OVR	8.9	1.3	87.3	1000000	485000	515000	
VMP-34-30	3/20/2013	941	-1.81	-0.38	OVR	OVR	8.9	1.2	70.1	1000000	855000	145000	
VMP-34-30	4/24/2013	1555	-1.45	NM	OVR	OVR	8.9	1.3	110	1000000	774000	226000	
VMP-34-30	5/22/2013	917	-1.43	-1.37	OVR	OVR	7.7	3.1	105	1000000	772000	228000	
VMP-34-30	6/25/2013	947	-1.19	-1.16	OVR	OVR	8.3	0.9	89.2	1000000	540000	460000	
VMP-34-30	7/24/2013	0910	-1.36	- 1.23	OVR	OVR	8.8	0.8	113	1000000	450000	550000	
VMP-34-30	8/28/2013	1035	-1.24	- 1.28	OVR	OVR	9.3	1.0	199	1000000	455000	545000	
VMP-34-30	9/25/2013	0928	-2.04	- 1.77	OVR	OVR	10.4	1.2	183	1000000	285000	715000	
VMP-34-30	10/23/2013	0958	-2.38	- 2.00	OVR	OVR	11.4	1.9	180	520000	221000	299000	
VMP-34-30	11/20/2013	0856	-1.93	- 1.89	OVR	OVR	12.3	1.9	174	324000	153000	171000	
VMP-34-30	12/18/2013	0925	-1.27	- 0.51	OVR	OVR	12.3	0.7	196	411000	170000	241000	
VMP-35-10	2/1/2012	1521	-0.59	-0.02	0.0	0.0	0.2	20.7	4.9	46.6	26.7	19.9	
VMP-35-10	2/2/2012	1031	-0.28	-0.25	0.0	0.0	0.2	21.0	2.4	10.9	3.1	7.9	
VMP-35-10	2/7/2012	840	-0.27	-0.24	0.0	0.0	0.2	20.9	3.5	2.0	0.0	2.0	
VMP-35-10	2/10/2012	1036	-0.15	-0.05	0.0	0.0	0.1	20.8	2.0	15.0	5.5	9.5	
VMP-35-10	2/13/2012	909	-0.13	0.02	0.0	0.0	0.1	20.9	0.3	2.1	0.0	2.1	
VMP-35-10	2/15/2012	1305	-0.27	-0.26	0.0	0.0	0.1	20.9	16.3	88.5	6.7	81.8	
VMP-35-10	2/22/2012	1005	-0.16	-0.10	0.0	0.0	0.3	20.9	0.7	8.8	0.0	8.8	
VMP-35-10	2/29/2012	944	-0.31	-0.31	0.1	3.0	0.3	20.9	53.4	347	32.7	314	
VMP-35-10	3/21/2012	932	-0.32	-0.30	0.0	0.0	0.1	20.9	0.1	10.2	3.9	6.3	
VMP-35-10	4/18/2012	854	-0.35	-0.42	0.0	0.0	0.0	20.9	0.5	5.4	0.0	5.4	
VMP-35-10	5/16/2012	900	-0.48	-0.44	0.0	0.0	0.0	20.8	0.4	3.3	0.0	3.3	
VMP-35-10	6/20/2012	925	-0.37	-0.33	0.0	0.0	0.0	20.9	0.4	6.3	0.0	6.3	
VMP-35-10	7/18/2012	952	-0.38	-0.35	0.0	0.0	0.0	20.9	0.9	8.6	3.4	5.3	
VMP-35-10	8/15/2012	952	-0.37	-0.38	0.0	0.0	0.0	20.9	0.7	5.2	4.7	0.5	
VMP-35-10	9/19/2012	1143	-0.47	-0.45	0.0	0.0	0.0	20.9	0.8	3.3	0.0	3.3	
VMP-35-10	10/17/2012	926	-0.56	-0.55	0.0	0.0	0.0	20.9	0.3	3.2	0.0	3.2	
VMP-35-10	11/20/2012	955	-0.52	-0.40	0.0	0.0	0.0	20.9	0.5	4.8	0.0	4.8	
VMP-35-10	12/19/2012	1051	-0.34	-0.22	0.0	0.0	0.0	20.9	0.6	3.3	0.0	3.3	
VMP-35-10	1/16/2013	947	-0.30	-0.13	0.0	0.0	0.0	20.9	0.3	3.5	0.0	3.5	
VMP-35-10	2/25/2013	1007	-0.37	-0.32	0.0	0.0	0.0	20.9	0.3	3.5	0.0	3.5	
VMP-35-10	3/20/2013	948	-0.97	-0.19	0.0	0.0	0.0	20.8	0.8	3.9	0.0	3.9	

SEE LAST PAGE OF TABLE FOR NOTES

TABLE 9
SVE SYSTEM MONTHLY MONITORING - VMP SAMPLING DATA

Sample ID	Date	Initial Reading Time (24-Hour)	Vacuum/Pressure		Fixed Gases				Soil Vapor Concentrations				Comments
			Initial Reading (Inches of H_2O)	Stabilized Reading (Inches of H_2O)	CH4 (%)	LEL (%)	CO_2 (%)	O_2 (%)	PID (ppmv)	THC (ppmv)	CH4 (ppmv)	PHC (ppmv)	
VMP-35-10	4/25/2013	917	-1.02	-0.98	0.0	0.0	0.0	20.9	0.3	2.2	0.0	2.2	
VMP-35-10	5/22/2013	938	-0.92	-0.89	0.0	0.0	0.0	20.9	0.6	1.5	0.0	1.5	
VMP-35-10	6/25/2013	958	-0.80	-0.73	0.0	0.0	0.0	20.9	0.5	3.6	0.0	3.6	
VMP-35-10	7/24/2013	0920	-0.67	- 0.60	0.0	0.0	0.0	20.9	1.1	2.1	0.0	2.1	
VMP-35-10	8/28/2013	1015	-0.55	- 0.56	0.0	0.0	0.1	20.8	0.5	2.3	0.0	2.3	
VMP-35-10	9/25/2013	0935	-0.91	- 0.87	0.0	0.0	0.0	20.9	0.5	2.4	0.0	2.4	
VMP-35-10	10/23/2013	1005	-0.92	- 0.79	0.0	0.0	0.0	20.9	0.6	2.1	0.0	2.1	
VMP-35-10	11/20/2013	0904	-0.98	- 0.95	0.0	0.0	0.0	20.9	0.7	2.9	0.0	2.9	
VMP-35-10	12/18/2013	0937	-0.83	- 0.63	0.0	0.0	0.0	20.9	0.5	2.23	0.0	2.2	
VMP-35-20	2/1/2012	1522	-0.36	-0.09	OVR	OVR	7.7	2.2	140	230000	155000	75000	
VMP-35-20	2/2/2012	1032	-0.88	-0.76	OVR	OVR	6.7	6.2	106	166000	125000	41000	
VMP-35-20	2/7/2012	840	-0.83	-0.70	OVR	OVR	7.4	5.1	102	174000	155000	19000	
VMP-35-20	2/10/2012	1037	-0.59	-0.02	OVR	OVR	6.9	5.0	117	189000	136000	53000	
VMP-35-20	2/13/2012	910	-0.57	-0.05	OVR	OVR	6.8	4.8	107	255000	161000	94000	
VMP-35-20	2/15/2012	1306	-0.71	-0.65	OVR	OVR	6.5	2.6	110	736000	266000	470000	
VMP-35-20	2/22/2012	1006	-0.42	-0.29	OVR	OVR	8.1	1.7	144	800000	205000	595000	
VMP-35-20	2/29/2012	945	-0.80	-0.80	OVR	OVR	7.4	4.8	136	233000	123000	110000	
VMP-35-20	3/21/2012	932	-0.85	-0.80	33.4	OVR	4.2	10.3	51.1	137000	113000	24000	
VMP-35-20	4/18/2012	854	-0.98	-1.07	20.5	OVR	3.5	11.2	100	31600	24900	6700	
VMP-35-20	5/16/2012	921	-1.32	-1.26	20.7	OVR	2.0	15.6	180	17600	11200	6400	
VMP-35-20	6/20/2012	926	-1.08	-0.95	2.5	50.0	1.0	18.2	86.0	2840	2600	240	
VMP-35-20	7/18/2012	953	-1.08	-1.03	0.9	19.0	1.0	18.4	53.6	3534	2039	1495	
VMP-35-20	8/15/2012	953	-1.01	-1.10	9.0	OVR	1.8	17.0	252	7030	2790	4240	
VMP-35-20	9/19/2012	1145	-1.38	-1.33	6.7	OVR	1.6	17.7	307	5800	1500	4300	
VMP-35-20	10/17/2012	927	-1.39	-1.35	20.7	OVR	4.0	14.1	383	6100	1600	4500	
VMP-35-20	11/20/2012	959	-1.34	-1.08	1.9	38.0	2.6	16.4	214	1500	635	865	
VMP-35-20	12/19/2012	1055	-0.93	-0.69	1.4	28.0	2.2	17.1	175	1320	510	810	
VMP-35-20	1/16/2013	950	-0.82	-0.37	0.7	14.0	2.8	16.3	106	1820	1100	720	
VMP-35-20	2/25/2013	1011	-0.95	-0.78	1.0	20.0	1.9	17.9	60.1	2470	1440	1030	
VMP-35-20	3/20/2013	952	-2.33	-0.48	0.0	1.0	0.4	20.5	14.9	260	162	98.0	
VMP-35-20	4/25/2013	924	-2.35	-2.27	0.2	4.0	0.5	20.0	31.3	720	390	330	
VMP-35-20	5/22/2013	939	-2.09	-2.04	0.0	0.0	0.3	20.7	5.0	148	111	37.0	
VMP-35-20	6/25/2013	1004	-1.95	-1.87	0.0	0.0	0.5	20.5	5.1	67.6	42.4	25.2	
VMP-35-20	7/24/2013	0925	-2.00	- 1.93	0.0	0.0	0.3	20.7	1.1	4.3	0.0	4.3	
VMP-35-20	8/28/2013	1016	-2.11	- 2.12	0.0	0.0	0.3	20.6	6.2	26.5	5.4	21.1	

SEE LAST PAGE OF TABLE FOR NOTES

TABLE 9
SVE SYSTEM MONTHLY MONITORING - VMP SAMPLING DATA

Sample ID	Date	Initial Reading Time (24-Hour)	Vacuum/Pressure		Fixed Gases				Soil Vapor Concentrations				Comments
			Initial Reading (Inches of H_2O)	Stabilized Reading (Inches of H_2O)	CH4 (%)	LEL (%)	CO_2 (%)	O_2 (%)	PID (ppmv)	THC (ppmv)	CH4 (ppmv)	PHC (ppmv)	
VMP-35-20	9/25/2013	0939	-3.33	- 3.10	0.4	8.0	1.4	19.4	125	710	90.9	619	Resampled due to anomalous readings.
VMP-35-20	9/26/2013	1319	-2.77	NM	0.6	12.0	1.6	18.9	174	927	196	731	Resample.
VMP-35-20	10/23/2013	1009	-3.39	- 3.05	0.5	11.0	1.2	19.7	132	739	58.9	680	
VMP-35-20	11/20/2013	0908	-3.66	- 3.40	0.8	17.0	3.3	16.9	157	1140	272	868	
VMP-35-20	12/18/2013	0941	-2.34	- 1.79	2.5	50.0	3.4	16.3	377	1500	165	1335	
VMP-35-30	2/1/2012	1523	-0.33	-0.08	0.0	0.0	0.2	20.9	4.1	40.0	20.6	19.4	
VMP-35-30	2/2/2012	1033	-1.01	-0.88	OVR	OVR	3.7	2.5	38.8	1000000	1000000	0.0	
VMP-35-30	2/7/2012	840	-0.85	-0.75	OVR	OVR	3.8	1.5	35.9	1000000	1000000	0.0	
VMP-35-30	2/10/2012	1037	-0.51	20.10	OVR	OVR	3.5	2.0	39.4	1000000	1000000	0.0	
VMP-35-30	2/13/2012	911	-0.46	0.11	OVR	OVR	3.4	2.0	34.3	1000000	1000000	0.0	
VMP-35-30	2/15/2012	1307	-0.57	-0.53	OVR	OVR	3.6	1.6	41.7	1000000	1000000	0.0	
VMP-35-30	2/22/2012	1007	-0.28	-0.20	OVR	OVR	3.6	2.1	44.0	1000000	1000000	0.0	
VMP-35-30	2/29/2012	946	-0.78	-0.77	OVR	OVR	3.5	1.7	48.2	1000000	1000000	0.0	
VMP-35-30	3/21/2012	932	-0.95	-0.92	OVR	OVR	3.3	0.9	50.5	1000000	1000000	0.0	
VMP-35-30	4/18/2012	854	-1.04	-1.12	OVR	OVR	3.1	0.8	45.0	1000000	1000000	0.0	
VMP-35-30	5/16/2012	922	-1.50	-1.46	OVR	OVR	3.1	1.0	50.0	1000000	1000000	0.0	
VMP-35-30	6/20/2012	927	-1.25	-1.04	OVR	OVR	3.0	0.6	65.0	1000000	1000000	0.0	
VMP-35-30	7/18/2012	954	-1.28	-1.20	OVR	OVR	2.8	1.6	34.5	1000000	1000000	0.0	
VMP-35-30	8/15/2012	953	-1.25	-1.26	OVR	OVR	3.3	2.0	62.0	1000000	1000000	0.0	
VMP-35-30	9/19/2012	1147	-1.60	-1.57	OVR	OVR	3.6	3.1	65.6	1000000	762000	238000	
VMP-35-30	10/17/2012	928	-1.57	-1.49	OVR	OVR	4.5	1.2	52.2	1000000	1000000	0.0	
VMP-35-30	11/20/2012	1003	-1.57	-1.27	OVR	OVR	4.5	2.8	95.0	1000000	419000	581000	
VMP-35-30	12/19/2012	1059	-1.17	-0.84	OVR	OVR	5.4	1.3	96.2	1000000	1000000	0.0	
VMP-35-30	1/16/2013	953	-0.95	-0.46	OVR	OVR	5.8	0.8	66.3	1000000	1000000	0.0	
VMP-35-30	2/25/2013	1015	-1.09	-0.83	OVR	OVR	5.8	1.8	52.1	1000000	770000	230000	
VMP-35-30	3/20/2013	956	-2.67	-0.56	OVR	OVR	6.0	1.6	46.7	1000000	1000000	0.0	
VMP-35-30	4/25/2013	930	-2.64	-2.55	OVR	OVR	6.6	0.4	95.0	1000000	1000000	0.0	
VMP-35-30	5/22/2013	940	-2.30	-2.24	OVR	OVR	5.7	3.3	108	1000000	961000	39000	
VMP-35-30	6/25/2013	1010	-2.16	-2.03	OVR	OVR	5.9	1.0	83.9	1000000	574000	426000	
VMP-35-30	7/24/2013	0931	-2.31	- 2.19	OVR	OVR	6.3	1.1	101	1000000	1000000	0.0	
VMP-35-30	8/28/2013	1017	-2.48	- 2.50	OVR	OVR	6.0	2.6	110	1000000	890000	110000	
VMP-35-30	9/25/2013	0943	-3.81	- 3.53	OVR	OVR	6.5	1.5	126	1000000	1000000	0.0	
VMP-35-30	10/23/2013	1013	-3.79	- 3.44	OVR	OVR	7.2	1.9	123	1000000	570000	430000	
VMP-35-30	11/20/2013	0912	-4.13	- 3.99	OVR	OVR	8.3	0.5	108	1000000	397000	603000	
VMP-35-30	12/18/2013	0945	-2.68	- 1.99	OVR	OVR	8.3	0.9	145	1000000	244000	756000	

SEE LAST PAGE OF TABLE FOR NOTES

TABLE 9
SVE SYSTEM MONTHLY MONITORING - VMP SAMPLING DATA

Sample ID	Date	Initial Reading Time (24-Hour)	Vacuum/Pressure		Fixed Gases				Soil Vapor Concentrations				Comments
			Initial Reading (Inches of H_2O)	Stabilized Reading (Inches of H_2O)	CH4 (%)	LEL (%)	CO_2 (%)	O_2 (%)	PID (ppmv)	THC (ppmv)	CH4 (ppmv)	PHC (ppmv)	
VMP-36-10	2/1/2012	1649	-0.34	-0.29	0.0	0.0	0.3	20.6	4.7	18.0	0.0	18.0	
VMP-36-10	2/2/2012	917	-0.74	-0.60	0.0	0.0	0.2	20.8	1.7	6.4	0.0	6.4	
VMP-36-10	2/7/2012	1003	-0.41	-0.36	0.0	0.0	0.2	20.9	2.4	7.6	0.0	7.6	
VMP-36-10	2/10/2012	1023	-0.36	-0.01	0.0	0.0	0.1	20.8	1.7	8.3	4.3	4.0	
VMP-36-10	2/13/2012	1049	0.00	-0.10	0.0	0.0	0.2	20.8	0.5	2.5	0.0	2.5	
VMP-36-10	2/15/2012	1222	-0.44	-0.21	0.0	0.0	0.2	20.9	2.6	14.7	4.7	10.0	
VMP-36-10	2/22/2012	804	0.00	- 0.25	0.0	0.0	0.4	20.5	1.4	6.9	3.9	3.0	
VMP-36-10	2/29/2012	1346	-0.06	0.06	0.0	0.0	0.9	20.2	12.5	57.7	0.0	57.7	
VMP-36-10	3/21/2012	1100	-0.24	- 0.23	0.0	0.0	0.3	20.7	2.9	33.9	0.0	33.9	
VMP-36-10	4/18/2012	845	-0.36	-0.11	0.0	0.0	0.1	20.9	0.2	2.2	0.0	2.2	
VMP-36-10	5/16/2012	955	-0.65	-0.64	0.0	0.0	0.2	20.7	0.6	1.0	0.0	1.0	
VMP-36-10	6/20/2012	1036	-0.17	-0.35	0.0	0.0	0.1	20.6	1.0	0.8	0.0	0.8	
VMP-36-10	7/18/2012	1115	-0.20	-0.14	0.0	0.0	0.1	20.8	1.0	5.4	0.0	5.4	
VMP-36-10	8/15/2012	1045	-0.24	-0.21	0.0	0.0	0.2	20.7	1.0	7.2	5.6	1.6	
VMP-36-10	9/19/2012	1004	-0.42	-0.44	0.0	0.0	0.1	20.8	0.6	3.3	0.0	3.3	
VMP-36-10	10/17/2012	1021	-0.50	-0.47	0.0	0.0	0.1	20.8	0.6	4.2	0.0	4.2	
VMP-36-10	11/20/2012	1042	-0.40	-0.38	0.0	0.0	0.1	20.8	0.5	2.8	0.0	2.8	
VMP-36-10	12/19/2012	1005	-0.48	-0.44	0.0	0.0	0.1	20.8	0.7	3.2	0.0	3.2	
VMP-36-10	1/16/2013	1110	-0.16	-0.07	0.0	0.0	0.1	20.8	0.2	2.0	0.0	2.0	
VMP-36-10	2/25/2013	1430	0.18	0.15	0.0	0.0	0.2	19.8	0.4	1.8	0.0	1.8	
VMP-36-10	3/20/2013	1140	-0.18	-0.17	0.0	0.0	0.0	20.9	0.8	2.9	0.0	2.9	
VMP-36-10	4/25/2013	1051	-1.00	-1.01	0.0	0.0	0.0	20.9	0.2	1.8	0.0	1.8	
VMP-36-10	5/22/2013	1103	-0.85	-0.81	0.0	0.0	0.0	20.9	0.5	1.5	0.0	1.5	
VMP-36-10	6/25/2013	1021	-0.79	-0.79	0.0	0.0	0.2	20.8	0.3	2.5	0.0	2.5	
VMP-36-10	7/24/2013	0957	-0.69	- 0.69	0.0	0.0	0.1	20.8	0.8	8.2	5.1	3.1	
VMP-36-10	8/28/2013	1006	-0.57	- 0.57	0.0	0.0	0.1	20.8	0.8	6.2	5.7	0.5	
VMP-36-10	9/25/2013	1044	-0.80	- 0.21	0.0	0.0	0.1	20.8	0.9	3.3	0.0	3.3	
VMP-36-10	10/23/2013	1037	-0.82	- 0.81	0.0	0.0	0.1	20.9	0.5	2.9	0.0	2.9	
VMP-36-10	11/20/2013	1003	-0.99	- 0.94	0.0	0.0	0.1	20.9	0.5	2.2	0.0	2.2	
VMP-36-10	12/18/2013	1205	-0.60	- 0.59	0.0	0.0	0.1	20.9	0.3	0.5	0.0	0.5	
VMP-36-20	2/1/2012	1650	-0.53	-0.05	OVR	OVR	8.2	3.6	98.6	1000000	770000	230000	
VMP-36-20	2/2/2012	918	-0.92	-0.57	OVR	OVR	8.7	1.5	80.0	1000000	480000	520000	
VMP-36-20	2/7/2012	1004	-0.68	-0.63	OVR	OVR	8.7	1.3	81.7	919000	558000	361000	
VMP-36-20	2/10/2012	1024	-0.59	-0.54	OVR	OVR	8.2	1.5	74.3	1000000	930000	70000	
VMP-36-20	2/13/2012	1050	-0.20	0.15	OVR	OVR	8.2	1.5	67.6	1000000	931000	69000	

SEE LAST PAGE OF TABLE FOR NOTES

TABLE 9
SVE SYSTEM MONTHLY MONITORING - VMP SAMPLING DATA

Sample ID	Date	Initial Reading Time (24-Hour)	Vacuum/Pressure		Fixed Gases				Soil Vapor Concentrations				Comments
			Initial Reading (Inches of H_2O)	Stabilized Reading (Inches of H_2O)	CH4 (%)	LEL (%)	CO_2 (%)	O_2 (%)	PID (ppmv)	THC (ppmv)	CH4 (ppmv)	PHC (ppmv)	
VMP-36-20	2/15/2012	1223	-1.21	0.14	OVR	OVR	8.3	1.2	76.5	1000000	1000000	0.0	
VMP-36-20	2/22/2012	805	-0.60	- 0.26	OVR	OVR	8.6	0.9	81.5	1000000	470000	530000	
VMP-36-20	2/29/2012	1347	-0.35	0.14	OVR	OVR	8.2	1.6	100	1000000	710000	290000	
VMP-36-20	3/21/2012	1101	0.05	0.50	OVR	OVR	8.0	0.6	118	1000000	1000000	0.0	
VMP-36-20	4/18/2012	845	-0.60	-0.19	OVR	OVR	7.4	1.2	142	752000	324000	428000	
VMP-36-20	5/16/2012	955	-1.05	-1.06	OVR	OVR	7.1	2.8	180	735000	217000	518000	
VMP-36-20	6/20/2012	1041	-0.63	-0.56	OVR	OVR	6.7	3.0	189	266000	105000	161000	
VMP-36-20	7/18/2012	1119	-0.37	-0.25	OVR	OVR	5.9	6.5	95.0	416000	123000	293000	
VMP-36-20	8/15/2012	1050	-0.42	-0.36	OVR	OVR	9.5	1.1	149	183000	106000	77000	
VMP-36-20	9/19/2012	1004	-0.78	-0.77	OVR	OVR	8.3	3.4	245	264000	54200	209800	
VMP-36-20	10/17/2012	1022	-0.90	-0.82	OVR	OVR	8.4	1.1	235	253000	37100	215900	
VMP-36-20	11/20/2012	1046	-0.72	-0.68	OVR	OVR	8.5	1.0	349	262000	41400	220600	
VMP-36-20	12/19/2012	1010	-0.84	-0.74	OVR	OVR	9.1	0.9	410	180000	41100	138900	
VMP-36-20	1/16/2013	1115	-0.27	-0.18	OVR	OVR	8.9	1.5	318	153000	37200	115800	
VMP-36-20	2/25/2013	1434	0.13	0.24	OVR	OVR	8.8	1.1	233	106000	29100	76900	
VMP-36-20	3/20/2013	1144	-0.34	-0.32	OVR	OVR	5.9	6.7	387	91600	19700	71900	
VMP-36-20	4/25/2013	1057	-1.69	-1.57	10.9	OVR	3.6	12.2	220	6500	3100	3400	
VMP-36-20	5/22/2013	NM	NM	NM	NM	NM	NM	NM	NM	NM	NM	NM	Water encountered during purge.
VMP-36-20	6/25/2013	NM	NM	NM	NM	NM	NM	NM	NM	NM	NM	NM	Water encountered during purge.
VMP-36-20	7/24/2013	NM	NM	NM	NM	NM	NM	NM	NM	NM	NM	NM	Water encountered during purge.
VMP-36-20	8/28/2013	NM	NM	NM	NM	NM	NM	NM	NM	NM	NM	NM	Water encountered during purge.
VMP-36-20	9/25/2013	NM	NM	NM	NM	NM	NM	NM	NM	NM	NM	NM	Water encountered during purge.
VMP-36-20	10/23/2013	1042	-1.20	- 1.39	13.8	OVR	4.6	11.2	197	12600	7000	5600	
VMP-36-20	11/20/2013	1008	-1.72	- 1.61	87.4	OVR	7.2	5.3	477	20570	6140	14430	
VMP-36-20	12/18/2013	1210	-1.08	- 1.04	OVR	OVR	8.8	2.4	588	72900	15600	57300	Resampled due to elevated readings.
VMP-36-20	12/19/2013	1450	-1.36	NM	OVR	OVR	9.2	1.1	550	81000	18200	62800	Resample.
VMP-36-30	2/1/2012	1651	-0.25	-0.23	OVR	OVR	8.1	1.0	140	1000000	425000	575000	
VMP-36-30	2/2/2012	920	-1.08	-0.87	OVR	OVR	8.0	1.5	130	1000000	472000	528000	
VMP-36-30	2/7/2012	1005	-0.57	-0.49	OVR	OVR	8.2	1.2	131	1000000	521000	479000	
VMP-36-30	2/10/2012	1025	-0.98	-0.35	OVR	OVR	7.6	2.0	122	1000000	1000000	0.0	
VMP-36-30	2/13/2012	1051	-0.36	-0.17	OVR	OVR	6.6	3.0	104	1000000	263000	737000	
VMP-36-30	2/15/2012	1224	-1.61	-0.89	OVR	OVR	6.2	1.6	95.0	1000000	986000	14000	
VMP-36-30	2/22/2012	806	-0.71	- 0.73	OVR	OVR	5.0	1.4	70.3	1000000	1000000	0.0	
VMP-36-30	2/29/2012	1348	-0.19	0.13	OVR	OVR	5.0	1.6	63.9	1000000	785000	215000	
VMP-36-30	3/21/2012	1102	-0.67	- 0.59	OVR	OVR	4.4	0.4	38.9	1000000	1000000	0.0	

SEE LAST PAGE OF TABLE FOR NOTES

TABLE 9
SVE SYSTEM MONTHLY MONITORING - VMP SAMPLING DATA

Sample ID	Date	Initial Reading Time (24-Hour)	Vacuum/Pressure		Fixed Gases				Soil Vapor Concentrations				Comments
			Initial Reading (Inches of H_2O)	Stabilized Reading (Inches of H_2O)	CH4 (%)	LEL (%)	CO_2 (%)	O_2 (%)	PID (ppmv)	THC (ppmv)	CH4 (ppmv)	PHC (ppmv)	
VMP-36-30	4/18/2012	845	-1.20	-0.32	OVR	OVR	4.3	1.1	69.0	1000000	1000000	0.0	
VMP-36-30	5/16/2012	955	-1.65	-1.65	OVR	OVR	5.2	1.6	78.2	1000000	1000000	0.0	
VMP-36-30	6/20/2012	1046	-1.34	-1.24	OVR	OVR	4.9	3.0	96.4	1000000	402000	598000	
VMP-36-30	7/18/2012	1123	-1.32	-1.19	OVR	OVR	5.7	1.7	48.4	1000000	675000	325000	
VMP-36-30	8/15/2012	1055	-1.45	-1.38	OVR	OVR	7.1	1.0	103	1000000	373000	627000	
VMP-36-30	9/19/2012	1005	-2.22	-2.17	OVR	OVR	7.8	1.9	144	1000000	402000	598000	
VMP-36-30	10/17/2012	1023	-2.00	-1.90	NM	NM	NM	NM	NM	NM	NM	NM	Pullback during purge. Could not sample.
VMP-36-30	11/20/2012	1050	-1.69	-1.63	OVR	OVR	8.2	0.8	201	648000	311000	337000	
VMP-36-30	12/19/2012	1015	-1.63	-1.57	OVR	OVR	8.5	0.6	185	1000000	333000	667000	
VMP-36-30	1/16/2013	1120	-0.88	-0.77	OVR	OVR	8.3	1.2	142	740000	275000	465000	
VMP-36-30	2/25/2013	1338	-0.24	-0.28	OVR	OVR	8.9	1.3	136	719000	199000	520000	
VMP-36-30	3/20/2013	1148	-0.63	-0.61	OVR	OVR	8.7	1.2	139	890000	240000	650000	
VMP-36-30	4/25/2013	1102	-2.75	-2.63	OVR	OVR	9.4	0.5	240	810000	242000	568000	
VMP-36-30	5/22/2013	1105	-2.63	-2.54	OVR	OVR	9.0	1.4	247	484000	157000	327000	
VMP-36-30	6/25/2013	1025	-2.56	NM	OVR	OVR	8.6	1.8	192	624000	198000	426000	
VMP-36-30	7/24/2013	1005	-2.51	- 2.48	OVR	OVR	8.1	3.9	217	362000	120000	242000	
VMP-36-30	8/28/2013	1009	-3.13	-3.12	OVR	OVR	11.0	0.7	335	387000	120000	267000	
VMP-36-30	9/25/2013	1045	-4.45	- 1.10	OVR	OVR	9.6	3.4	283	359000	120000	239000	
VMP-36-30	10/23/2013	1047	-4.22	- 4.26	OVR	OVR	11.0	1.6	297	237000	100000	137000	
VMP-36-30	11/20/2013	1013	-5.01	- 4.90	OVR	OVR	11.1	2.9	277	154000	92000	62000	
VMP-36-30	12/18/2013	1215	-2.90	- 2.93	OVR	OVR	10.8	3.0	280	198000	107000	91000	
VMP-37-10	2/2/2012	1348	0.00	-0.24	OVR	OVR	4.8	12.4	270	100000	38700	61300	
VMP-37-10	2/3/2012	857	-0.26	-0.24	OVR	OVR	2.0	17.5	428	44400	20970	23430	
VMP-37-10	2/7/2012	947	-0.31	0.04	38.1	OVR	1.5	18.2	369	21390	14950	6440	
VMP-37-10	2/13/2012	1352	0.12	0.10	OVR	OVR	3.6	10.0	285	84640	48610	36030	
VMP-37-10	2/14/2012	1531	-0.70	-0.57	11.5	OVR	0.8	20.8	458	11300	4860	6440	
VMP-37-10	2/15/2012	1042	-0.65	-0.40	7.1	OVR	0.5	20.3	466	7800	2290	5510	
VMP-37-10	2/22/2012	824	0.00	- 0.08	0.0	0.0	0.2	20.8	27.8	119	8.1	111	
VMP-37-10	2/29/2012	1330	NM	NM	NM	NM	NM	NM	NM	NM	NM	NM	Stainless Steel Broken and Venting. Could not sample.
VMP-37-10	3/21/2012	1035	-0.25	- 0.14	11.9	OVR	0.9	18.5	404	16200	9000	7200	
VMP-37-10	4/18/2012	917	-0.46	-0.42	4.8	97.0	0.4	20.1	375	6225	2050	4175	
VMP-37-10	5/16/2012	936	-0.55	-0.53	1.4	28.0	0.3	20.3	275	2600	790	1810	
VMP-37-10	6/20/2012	1019	-0.34	-0.40	2.3	48.0	0.3	20.3	307	3261	752	2509	
VMP-37-10	7/18/2012	1053	-0.31	-0.23	1.6	32.0	0.4	19.9	298	3500	1035	2465	
VMP-37-10	8/15/2012	1022	-0.32	-0.30	1.1	23.0	0.3	20.6	238	1440	276	1164	

SEE LAST PAGE OF TABLE FOR NOTES

TABLE 9
SVE SYSTEM MONTHLY MONITORING - VMP SAMPLING DATA

Sample ID	Date	Initial Reading Time (24-Hour)	Vacuum/Pressure		Fixed Gases				Soil Vapor Concentrations				Comments
			Initial Reading (Inches of H_2O)	Stabilized Reading (Inches of H_2O)	CH4 (%)	LEL (%)	CO_2 (%)	O_2 (%)	PID (ppmv)	THC (ppmv)	CH4 (ppmv)	PHC (ppmv)	
VMP-37-10	9/19/2012	955	-0.56	-0.42	0.6	12.0	0.1	20.8	153	594	37.7	556	
VMP-37-10	10/17/2012	1002	-0.38	-0.51	0.2	5.0	0.2	20.6	101	418	49.9	368	
VMP-37-10	11/20/2012	1020	-0.46	-0.35	0.2	4.0	0.2	20.7	138	411	47.3	364	
VMP-37-10	12/19/2012	950	-0.42	-0.45	0.2	4.0	0.2	20.5	105	458	67.8	390	
VMP-37-10	1/16/2013	1050	-0.24	-0.11	0.2	5.0	0.2	20.6	160	710	129	581	
VMP-37-10	2/25/2013	1410	-0.08	0.29	1.9	39.0	0.5	19.0	345	2300	580	1720	
VMP-37-10	3/20/2013	1207	-0.80	-0.52	0.0	0.0	0.0	20.9	3.9	11.5	0.0	11.5	
VMP-37-10	4/25/2013	1112	-0.96	-0.79	0.0	0.0	0.3	19.7	4.9	97.5	83.3	14.2	
VMP-37-10	5/22/2013	1045	-0.80	-0.78	0.0	0.0	0.0	20.9	0.5	1.3	0.0	1.3	
VMP-37-10	6/25/2013	1002	-0.79	-0.73	0.0	0.0	0.4	20.2	10.4	50.8	16.5	34.3	
VMP-37-10	7/24/2013	0940	-0.65	- 0.69	0.0	0.0	0.1	20.8	11.2	37.9	3.4	34.5	
VMP-37-10	8/28/2013	0953	-0.63	- 0.66	0.0	0.0	0.0	20.9	5.5	15.5	0.0	15.5	
VMP-37-10	9/25/2013	1024	-0.88	- 0.21	0.0	0.0	0.0	20.9	1.8	5.2	0.0	5.2	
VMP-37-10	10/23/2013	1013	-0.97	- 0.83	0.0	0.0	0.1	20.8	0.3	6.9	5.6	1.3	
VMP-37-10	11/20/2013	0943	-0.97	- 0.92	0.0	0.0	0.0	20.9	0.6	1.3	0.0	1.3	
VMP-37-10	12/18/2013	1145	-0.73	- 0.60	0.0	0.0	0.1	20.9	0.7	0.3	0.0	0.3	
VMP-37-20	2/2/2012	1349	-0.26	-0.27	OVR	OVR	10.7	2.0	152	790000	300000	490000	
VMP-37-20	2/3/2012	857	-0.43	-0.39	OVR	OVR	10.6	1.5	147	834000	226000	608000	
VMP-37-20	2/7/2012	948	-0.49	-0.37	OVR	OVR	9.9	3.0	152	539000	156000	383000	
VMP-37-20	2/13/2012	1353	-0.06	0.69	OVR	OVR	10.2	2.0	157	651000	232000	419000	
VMP-37-20	2/14/2012	1532	-1.24	-1.10	OVR	OVR	7.4	6.5	193	367000	164000	203000	
VMP-37-20	2/15/2012	1043	-1.18	-0.78	OVR	OVR	7.8	6.0	193	294000	111000	183000	
VMP-37-20	2/22/2012	825	-0.46	- 0.34	OVR	OVR	8.2	3.7	219	238000	156000	82000	
VMP-37-20	2/29/2012	1332	-0.20	-0.22	OVR	OVR	8.9	2.2	235	451000	126000	325000	
VMP-37-20	3/21/2012	1034	-0.51	- 0.36	OVR	OVR	2.7	14.6	305	65700	28000	37700	
VMP-37-20	4/18/2012	918	-0.04	-0.82	OVR	OVR	5.4	4.9	391	135000	46000	89000	
VMP-37-20	5/16/2012	936	-0.70	-1.03	OVR	OVR	6.2	6.2	465	100000	29800	70200	
VMP-37-20	6/20/2012	1028	-0.79	-0.81	OVR	OVR	6.8	5.7	513	68100	20000	48100	
VMP-37-20	7/18/2012	1057	-0.85	-0.72	OVR	OVR	7.4	6.8	204	101000	18600	82400	
VMP-37-20	8/15/2012	1027	-0.89	-0.84	OVR	OVR	8.6	7.0	252	57600	11500	46100	
VMP-37-20	9/19/2012	955	-1.46	-1.27	OVR	OVR	7.1	9.0	438	64800	11400	53400	
VMP-37-20	10/17/2012	1003	-1.13	-1.22	OVR	OVR	5.7	10.2	379	48900	10100	38800	
VMP-37-20	11/20/2012	1022	-1.17	-0.95	OVR	OVR	5.8	8.3	442	71300	9700	61600	
VMP-37-20	12/19/2012	954	-0.96	-0.97	OVR	OVR	6.8	5.7	775	50900	10800	40100	
VMP-37-20	1/16/2013	1055	-0.62	-0.44	OVR	OVR	6.9	5.7	625	47400	7500	39900	

SEE LAST PAGE OF TABLE FOR NOTES

TABLE 9
SVE SYSTEM MONTHLY MONITORING - VMP SAMPLING DATA

Sample ID	Date	Initial Reading Time (24-Hour)	Vacuum/Pressure		Fixed Gases				Soil Vapor Concentrations				Comments
			Initial Reading (Inches of H_2O)	Stabilized Reading (Inches of H_2O)	CH4 (%)	LEL (%)	CO_2 (%)	O_2 (%)	PID (ppmv)	THC (ppmv)	CH4 (ppmv)	PHC (ppmv)	
VMP-37-20	2/25/2013	1414	0.14	-0.04	OVR	OVR	8.3	2.5	666	40700	11400	29300	
VMP-37-20	3/20/2013	1213	-1.52	-1.32	OVR	OVR	4.9	10.5	690	17500	2100	15400	
VMP-37-20	4/25/2013	1118	-1.74	-1.64	74.4	OVR	5.7	10.1	792	12000	1100	10900	
VMP-37-20	5/22/2013	1046	-1.69	-1.63	40.7	OVR	4.5	14.1	614	6800	800	6000	
VMP-37-20	6/25/2013	1006	-1.68	-1.65	36.1	OVR	6.1	11.3	596	7600	620	6980	
VMP-37-20	7/24/2013	0944	-1.52	- 1.58	40.4	OVR	7.0	11.7	610	7100	720	6380	
VMP-37-20	8/28/2013	0954	-1.70	- 1.88	31.1	OVR	4.4	15.0	477	9400	750	8650	
VMP-37-20	9/25/2013	1026	-2.51	- 0.60	46.5	OVR	4.9	14.3	690	18900	1400	17500	Resampled due to anomalous FID reading.
VMP-37-20	9/26/2013	1326	-2.24	NM	28	OVR	3.7	16.0	635	8210	700	7510	Resample.
VMP-37-20	10/23/2013	1018	-2.50	- 2.33	21.8	OVR	5.4	13.3	558	8300	743	7557	
VMP-37-20	11/20/2013	0948	-2.75	- 2.63	15.9	OVR	3.2	16.2	485	5270	490	4780	
VMP-37-20	12/18/2013	1150	-2.01	- 1.81	12.6	OVR	3.9	15.2	605	4770	330	4440	
VMP-37-30	2/2/2012	1349	-0.06	-0.31	OVR	OVR	10.0	1.3	165	920000	212000	708000	
VMP-37-30	2/3/2012	857	-0.46	-0.46	OVR	OVR	10.3	1.0	151	970000	200000	770000	
VMP-37-30	2/7/2012	949	-0.75	-0.42	OVR	OVR	10.1	2.0	136	944000	266000	678000	
VMP-37-30	2/13/2012	1354	-0.45	-0.36	OVR	OVR	10.3	1.0	129	1000000	233000	767000	
VMP-37-30	2/14/2012	1533	-2.15	-1.38	OVR	OVR	9.7	2.0	129	1000000	239000	761000	
VMP-37-30	2/15/2012	1044	-1.45	-1.06	OVR	OVR	9.9	2.0	126	1000000	347000	653000	
VMP-37-30	2/22/2012	826	-0.88	- 0.53	OVR	OVR	9.8	1.2	114	1000000	338000	662000	
VMP-37-30	2/29/2012	1334	-0.04	-0.08	OVR	OVR	9.4	1.1	123	1000000	462000	538000	
VMP-37-30	3/21/2012	1037	-0.16	- 0.49	OVR	OVR	9.3	1.0	142	1000000	1000000	0.0	
VMP-37-30	4/18/2012	919	-0.38	-0.27	OVR	OVR	8.8	1.5	217	205000	130000	75000	
VMP-37-30	5/16/2012	937	-1.39	-1.34	OVR	OVR	9.0	1.3	240	141000	84000	57000	
VMP-37-30	6/20/2012	1028	-1.08	-1.10	OVR	OVR	8.6	1.5	233	71000	36500	34500	
VMP-37-30	7/18/2012	1101	-1.16	-1.03	OVR	OVR	10.1	1.2	212	55000	37500	17500	
VMP-37-30	8/15/2012	1032	-1.22	-1.18	57.3	OVR	12.1	0.8	330	18600	11300	7300	
VMP-37-30	9/19/2012	955	-2.02	-1.82	37.0	OVR	11.8	1.4	446	18400	10100	8300	
VMP-37-30	10/17/2012	1004	-1.62	-1.75	30.6	OVR	11.9	1.2	392	12400	9400	3000	
VMP-37-30	11/20/2012	1024	-1.60	-1.33	22.7	OVR	11.7	1.5	458	9100	5800	3300	
VMP-37-30	12/19/2012	958	-1.28	-1.31	18.7	OVR	12.5	0.9	330	19800	13800	6000	
VMP-37-30	1/16/2013	1100	-0.88	-0.66	8.7	OVR	11.3	3.1	252	12000	8500	3500	
VMP-37-30	2/25/2013	1418	-0.01	-0.19	3.1	62.0	12.2	2.2	205	6200	3900	2300	
VMP-37-30	3/20/2013	1220	-2.04	-1.88	2.0	41.0	10.5	4.9	145	3200	2200	1000	
VMP-37-30	4/25/2013	1124	-2.26	-2.20	2.9	59.0	9.3	5.5	189	6300	5400	900	
VMP-37-30	5/22/2013	1046	-2.25	-2.19	12.8	OVR	11.5	1.7	25.5	72700	70000	2700	

SEE LAST PAGE OF TABLE FOR NOTES

TABLE 9
SVE SYSTEM MONTHLY MONITORING - VMP SAMPLING DATA

Sample ID	Date	Initial Reading Time (24-Hour)	Vacuum/Pressure		Fixed Gases				Soil Vapor Concentrations				Comments
			Initial Reading (Inches of H_2O)	Stabilized Reading (Inches of H_2O)	CH4 (%)	LEL (%)	CO_2 (%)	O_2 (%)	PID (ppmv)	THC (ppmv)	CH4 (ppmv)	PHC (ppmv)	
VMP-37-30	6/25/2013	1010	-2.21	-2.18	7.6	OVR	11.6	2.4	46.3	28600	22600	6000	
VMP-37-30	7/24/2013	0948	-2.09	- 2.11	2.0	40	13.9	1.0	52.64	10500	9700	800	
VMP-37-30	8/28/2013	0957	-2.78	- 2.65	0.3	6.0	12.1	8.3	38.44	830	195	635	
VMP-37-30	9/25/2013	1026	-3.01	- 0.85	0.2	5.0	8.1	12.1	65.9	305	41.0	264	
VMP-37-30	10/23/2013	1023	-3.46	- 3.27	0.0	0.0	8.1	11.9	31.0	74.9	10.7	64.2	
VMP-37-30	11/20/2013	0953	-3.94	- 3.80	0.0	0.0	8.0	12.4	23.0	53.4	4.5	48.9	
VMP-37-30	12/18/2013	1155	-2.85	- 2.65	0.0	0.0	8.8	9.5	19.0	47.6	16.9	30.7	
VMP-38-10	2/2/2012	1409	-0.25	-0.25	6.1	OVR	1.8	18.4	264	4020	794	3226	
VMP-38-10	2/3/2012	923	-0.05	-0.10	45.1	OVR	8.2	1.2	436	21100	11200	9900	
VMP-38-10	2/7/2012	931	-0.32	-0.25	15.2	OVR	5.5	1.8	632	7120	1500	5620	
VMP-38-10	2/15/2012	1014	-0.44	-0.34	5.9	OVR	8.0	4.2	400	3440	1100	2340	
VMP-38-10	2/22/2012	851	0.15	-0.30	3.4	69.0	7.1	6.7	340	2260	125	2135	
VMP-38-10	2/29/2012	918	-0.18	- 0.22	4.7	93.0	8.8	2.8	435	2790	188	2602	
VMP-38-10	3/21/2012	1008	-0.10	- 0.11	0.2	4.0	12.1	1.2	82.5	625	307	318	
VMP-38-10	4/18/2012	944	-0.11	-0.26	0.0	0.0	8.5	10.0	26.8	80.0	25.3	54.7	
VMP-38-10	5/16/2012	919	-0.39	-0.37	0.0	0.0	8.9	8.9	7.3	50.0	24.7	25.3	
VMP-38-10	6/20/2012	1004	-0.20	-0.28	0.0	0.0	11.7	4.9	30.7	121	45.5	75.5	
VMP-38-10	7/18/2012	1034	-0.24	-0.19	0.0	0.0	14.2	2.9	9.1	32.6	14.6	18.0	
VMP-38-10	8/15/2012	1000	-0.26	-0.24	0.0	0.0	13.5	4.0	0.9	25.3	10.0	15.3	
VMP-38-10	9/19/2012	940	-0.39	-0.27	0.0	0.0	9.1	10.0	0.6	2.7	0.0	2.7	
VMP-38-10	10/17/2012	1040	-0.30	-0.35	0.0	0.0	8.9	7.8	0.7	2.3	0.0	2.3	
VMP-38-10	11/20/2012	1045	-0.29	-0.22	0.0	0.0	6.3	11.5	0.2	1.7	0.0	1.7	
VMP-38-10	12/19/2012	934	-0.31	-0.26	0.0	0.0	5.7	13.2	0.6	2.3	0.0	2.3	
VMP-38-10	1/16/2013	1025	-0.26	-0.31	0.0	0.0	3.4	15.4	0.3	1.3	0.0	1.3	
VMP-38-10	2/25/2013	1350	-0.16	-0.05	0.0	0.0	2.9	16.3	0.5	0.4	0.0	0.4	
VMP-38-10	3/20/2013	1139	-0.82	-0.40	0.0	0.0	1.3	19.9	0.7	1.6	0.0	1.6	
VMP-38-10	4/25/2013	1332	-0.38	-0.36	0.0	0.0	1.8	18.6	0.4	0.7	0.0	0.7	
VMP-38-10	5/22/2013	848	-0.53	-0.47	0.0	0.0	3.1	15.7	0.5	0.3	0.0	0.3	
VMP-38-10	6/25/2013	947	-0.44	-0.43	0.0	0.0	5.5	12.8	0.5	1.7	0.0	1.7	
VMP-38-10	7/24/2013	0925	-0.36	- 0.39	0.0	0.0	6.7	13.0	0.8	5.5	4.1	1.4	
VMP-38-10	8/28/2013	0937	-0.41	- 0.42	0.0	0.0	6.3	13.1	1.4	9.7	8.8	0.9	
VMP-38-10	9/25/2013	1005	-0.55	- 0.49	0.0	0.0	5.3	14.5	0.8	6.2	5.2	1.0	
VMP-38-10	10/23/2013	0950	-0.59	- 0.51	0.0	0.0	3.4	16.7	0.2	4.1	0.0	4.1	
VMP-38-10	11/20/2013	0923	-0.47	- 0.45	0.0	0.0	2.7	17.3	0.5	2.4	0.0	2.4	
VMP-38-10	12/18/2013	1040	-0.05	- 0.36	0.0	0.0	3.1	17.0	0.6	0.0	0.0	0.0	

SEE LAST PAGE OF TABLE FOR NOTES

TABLE 9
SVE SYSTEM MONTHLY MONITORING - VMP SAMPLING DATA

Sample ID	Date	Initial Reading Time (24-Hour)	Vacuum/Pressure		Fixed Gases				Soil Vapor Concentrations				Comments
			Initial Reading (Inches of H_2O)	Stabilized Reading (Inches of H_2O)	CH4 (%)	LEL (%)	CO_2 (%)	O_2 (%)	PID (ppmv)	THC (ppmv)	CH4 (ppmv)	PHC (ppmv)	
VMP-38-20	2/2/2012	1409	-0.38	-0.14	OVR	OVR	13.5	1.2	254	107000	85500	21500	
VMP-38-20	2/3/2012	923	-0.01	-0.16	OVR	OVR	13.6	1.3	266	160000	76400	83600	
VMP-38-20	2/7/2012	932	-0.50	-0.37	OVR	OVR	12.7	2.8	298	87000	51200	35800	
VMP-38-20	2/15/2012	1015	-0.70	-0.55	OVR	OVR	12.2	1.5	409	65900	27200	38700	
VMP-38-20	2/22/2012	852	-0.15	- 0.11	OVR	OVR	10.6	2.3	500	58400	13700	44700	
VMP-38-20	2/29/2012	922	-0.33	- 0.34	OVR	OVR	8.6	5.4	555	52800	7870	44930	
VMP-38-20	3/21/2012	1009	-0.29	- 0.24	OVR	OVR	10.5	0.6	493	132000	24200	107800	
VMP-38-20	4/18/2012	945	-0.55	-0.41	OVR	OVR	11.9	1.2	616	53000	7300	45700	
VMP-38-20	5/16/2012	915	-0.66	-0.65	OVR	OVR	13.8	0.8	645	46400	5000	41400	
VMP-38-20	6/20/2012	1008	-0.38	-0.49	OVR	OVR	13.7	0.8	737	36000	6000	30000	
VMP-38-20	7/18/2012	1038	-0.45	-0.35	OVR	OVR	12.8	1.0	401	52400	3400	49000	
VMP-38-20	8/15/2012	1010	-0.46	-0.41	OVR	OVR	14.4	1.9	450	19200	4100	15100	
VMP-38-20	9/19/2012	940	-0.72	-0.58	OVR	OVR	16.5	1.8	753	30100	4000	26100	
VMP-38-20	10/17/2012	1041	-0.62	-0.60	OVR	OVR	15.9	0.8	646	24300	3450	20850	
VMP-38-20	11/20/2012	1047	-0.55	-0.44	OVR	OVR	15.9	1.2	772	15500	5400	10100	
VMP-38-20	12/19/2012	938	-0.56	-0.47	60.9	OVR	16.3	0.9	1030	11600	1850	9750	
VMP-38-20	1/16/2013	1030	-0.43	-0.15	54.3	OVR	15.7	1.1	870	11200	2400	8800	
VMP-38-20	2/25/2013	1354	0.02	-0.08	46.7	OVR	15.7	1.1	920	8300	5400	2900	
VMP-38-20	3/20/2013	1148	-0.97	-0.75	5.6	OVR	15.4	1.6	466	2000	650	1350	
VMP-38-20	4/25/2013	1337	-0.53	-0.72	43.2	OVR	15.3	1.2	1200	6800	750	6050	
VMP-38-20	5/22/2013	852	-1.09	-0.94	24.6	OVR	12.8	3.8	1014	2000	395	1605	
VMP-38-20	6/25/2013	951	-0.78	-0.20	14.1	OVR	13.3	3.1	841	3300	425	2875	
VMP-38-20	7/24/2013	0929	-0.77	- 0.77	15.9	OVR	14.4	2.3	975	2000	320	1680	
VMP-38-20	8/28/2013	0939	-0.86	- 0.87	19.9	OVR	14.2	2.6	1030	5400	540	4860	
VMP-38-20	9/25/2013	1006	-0.98	- 0.88	22.6	OVR	13.7	2.3	1090	6600	740	5860	
VMP-38-20	10/23/2013	0955	-0.95	- 0.86	14.1	OVR	14.6	2.1	769	5000	800	4200	
VMP-38-20	11/20/2013	0928	-1.16	- 1.09	25.3	OVR	13.1	5.0	765	5410	550	4860	
VMP-38-20	12/18/2013	1045	-0.88	- 0.68	19.6	OVR	14.9	3.4	849	5700	237	5463	
VMP-38-30	2/2/2012	1409	-0.10	-0.59	OVR	OVR	13.2	1.5	184	415000	180000	235000	
VMP-38-30	2/3/2012	923	-0.11	-0.31	OVR	OVR	13.3	1.5	173	309000	150000	159000	
VMP-38-30	2/7/2012	933	-0.47	-0.12	OVR	OVR	13.2	1.0	186	204000	113000	91000	
VMP-38-30	2/15/2012	1016	-0.70	-0.56	OVR	OVR	13.8	1.5	218	200000	121000	79000	
VMP-38-30	2/22/2012	853	0.19	0.42	OVR	OVR	13.5	1.2	277	120000	70700	49300	
VMP-38-30	2/29/2012	923	-0.31	- 0.33	OVR	OVR	13.2	1.3	374	169000	68720	100280	
VMP-38-30	3/21/2012	1010	-0.29	0.28	OVR	OVR	12.5	0.8	331	210000	83300	126700	

SEE LAST PAGE OF TABLE FOR NOTES

TABLE 9
SVE SYSTEM MONTHLY MONITORING - VMP SAMPLING DATA

Sample ID	Date	Initial Reading Time (24-Hour)	Vacuum/Pressure		Fixed Gases				Soil Vapor Concentrations				Comments
			Initial Reading (Inches of H_2O)	Stabilized Reading (Inches of H_2O)	CH4 (%)	LEL (%)	CO_2 (%)	O_2 (%)	PID (ppmv)	THC (ppmv)	CH4 (ppmv)	PHC (ppmv)	
VMP-38-30	4/18/2012	945	-0.05	-0.33	OVR	OVR	10.5	1.0	461	83500	34400	49100	
VMP-38-30	5/16/2012	915	-0.68	-0.66	0.1	2.0	8.7	9.7	7.0	54.3	30.2	24.1	Well damaged during sampling event.
VMP-38-30	6/20/2012	1012	0.00	-0.74	OVR	OVR	11.0	0.1	763	34300	11200	23100	Well repaired before sampling.
VMP-38-30	7/18/2012	1042	-0.08	-0.21	OVR	OVR	11.4	1.1	515	26000	9600	16400	
VMP-38-30	8/15/2012	1005	-0.42	-0.36	86.3	OVR	12.7	0.9	522	14500	7300	7200	
VMP-38-30	9/19/2012	940	-0.64	-0.49	51.8	OVR	13.0	1.7	746	19000	8800	10200	
VMP-38-30	10/17/2012	1043	-0.60	-0.45	48.7	OVR	13.7	1.0	683	11300	6200	5100	
VMP-38-30	11/20/2012	1049	-0.44	-0.37	38.2	OVR	12.8	1.1	717	8400	4700	3700	
VMP-38-30	12/19/2012	942	-0.51	-0.46	17.1	OVR	15.4	1.2	630	12800	7500	5300	
VMP-38-30	1/16/2013	1035	-0.37	0.07	11.8	OVR	11.9	6.4	534	8660	4900	3760	
VMP-38-30	2/25/2013	1358	0.16	-0.51	16.9	OVR	15.9	1.4	450	11600	6100	5500	
VMP-38-30	3/20/2013	1158	-1.23	-0.91	23.1	OVR	13.0	4.4	810	4200	680	3520	
VMP-38-30	4/25/2013	1343	-0.85	-0.73	51.9	OVR	13.0	3.9	1120	6600	560	6040	
VMP-38-30	5/22/2013	853	-1.04	-0.98	49.4	OVR	13.1	3.1	1014	2000	550	1450	
VMP-38-30	6/25/2013	955	-0.92	-0.93	24.4	OVR	13.2	3.1	900	3900	350	3550	
VMP-38-30	7/24/2013	0933	-0.76	- 0.79	22.0	OVR	13.8	3.0	1010	2700	310	2390	
VMP-38-30	8/28/2013	0941	-0.87	- 0.89	26.9	OVR	14.7	2.1	1210	6900	485	6415	
VMP-38-30	9/25/2013	1007	-0.97	- 0.90	31.3	OVR	13.4	2.9	1100	8300	620	7680	
VMP-38-30	10/23/2013	1000	-0.95	- 0.83	24.0	OVR	14.8	2.2	853	7600	1200	6400	
VMP-38-30	11/20/2013	0933	-1.14	- 1.11	54.1	OVR	14.9	3.9	850	9280	1500	7780	
VMP-38-30	12/18/2013	1050	-0.88	- 0.68	34.9	OVR	16.2	2.2	940	9250	234	9016	
VMP-39-10	2/6/2012	1104	-0.30	-0.26	54.5	OVR	11.5	7.2	442	20200	8000	12200	
VMP-39-10	2/7/2012	910	-0.42	-0.32	19.6	OVR	3.2	17.8	557	9460	184	9276	
VMP-39-10	2/8/2012	909	-0.44	-0.43	9.5	OVR	2.1	18.8	557	6530	64.5	6466	
VMP-39-10	2/15/2012	942	-0.29	-0.30	2.9	59.0	2.2	18.4	432	3000	21.0	2979	
VMP-39-10	2/22/2012	913	-0.09	- 0.11	0.7	14.0	2.4	17.4	203	948	34.9	913	
VMP-39-10	2/29/2012	957	-0.24	- 0.21	0.4	8.0	4.9	14.3	161	910	322	588	
VMP-39-10	3/21/2012	948	-0.06	- 0.13	0.9	18.0	11.9	2.8	152	2250	1050	1200	
VMP-39-10	4/18/2012	1012	-0.32	-0.27	0.0	0.0	5.0	15.6	37.4	185	23.5	162	
VMP-39-10	5/16/2012	857	-0.36	-0.41	0.0	0.0	4.8	15.3	19.4	89.4	22.8	66.6	
VMP-39-10	6/20/2012	942	-0.25	-0.30	0.0	0.0	2.7	17.0	11.0	58.0	24.8	33.2	
VMP-39-10	7/18/2012	1017	-0.20	-0.19	0.0	0.0	0.9	19.5	5.0	25.5	10.8	14.7	
VMP-39-10	8/15/2012	930	-0.21	-0.23	0.0	0.0	1.1	19.5	2.7	22.5	15.4	7.1	
VMP-39-10	9/19/2012	907	-0.44	-0.40	0.0	0.0	0.5	20.3	0.8	5.9	5.7	0.2	
VMP-39-10	10/17/2012	945	-0.30	-0.29	0.0	0.0	0.4	20.3	1.0	5.4	4.4	1.0	

SEE LAST PAGE OF TABLE FOR NOTES

TABLE 9
SVE SYSTEM MONTHLY MONITORING - VMP SAMPLING DATA

Sample ID	Date	Initial Reading Time (24-Hour)	Vacuum/Pressure		Fixed Gases				Soil Vapor Concentrations				Comments
			Initial Reading (Inches of H_2O)	Stabilized Reading (Inches of H_2O)	CH4 (%)	LEL (%)	CO_2 (%)	O_2 (%)	PID (ppmv)	THC (ppmv)	CH4 (ppmv)	PHC (ppmv)	
VMP-39-10	11/20/2012	1104	-0.29	-0.25	0.0	0.0	0.5	20.3	1.7	8.0	3.7	4.3	
VMP-39-10	12/19/2012	916	-0.68	-0.23	0.0	0.0	0.5	20.0	0.2	3.7	0.0	3.7	
VMP-39-10	1/16/2013	1005	-0.17	-0.05	0.0	0.0	0.4	20.3	0.4	4.6	0.0	4.6	
VMP-39-10	2/25/2013	1335	-0.21	0.01	0.0	0.0	0.5	19.4	0.4	7.0	4.4	2.6	
VMP-39-10	3/20/2013	1117	-0.71	-0.38	0.0	0.0	0.0	20.9	0.5	4.3	0.0	4.3	
VMP-39-10	4/25/2013	1355	-0.42	-0.39	0.0	0.0	1.0	20.0	0.8	2.6	0.0	2.6	
VMP-39-10	5/22/2013	918	-0.57	-0.57	0.0	0.0	0.5	20.5	0.5	0.4	0.0	0.4	
VMP-39-10	6/25/2013	934	-0.50	-0.51	0.0	0.0	2.1	18.6	0.4	4.1	0.0	4.1	
VMP-39-10	7/24/2013	0910	-0.56	- 0.44	0.0	0.0	0.2	20.7	0.4	2.7	0.0	2.7	
VMP-39-10	8/28/2013	0925	-0.45	- 0.44	0.0	0.0	0.1	20.8	0.8	2.7	0.0	2.7	
VMP-39-10	9/25/2013	0945	-0.41	- 0.37	0.0	0.0	0.2	20.7	0.9	4.5	0.0	4.5	
VMP-39-10	10/23/2013	928	-0.33	-0.24	0.0	0.0	0.7	20.1	3.5	19.4	10.8	8.5	
VMP-39-10	11/20/2013	0905	-0.15	- 0.14	0.0	0.0	0.7	19.9	2.3	7.1	4.8	2.4	
VMP-39-10	12/18/2013	1020	-0.03	0.02	0.0	0.0	1.1	18.8	1.7	6.6	2.9	3.7	
VMP-39-20	2/6/2012	1105	-0.28	-0.36	OVR	OVR	14.3	1.2	186	189000	189000	0.0	
VMP-39-20	2/7/2012	911	-0.62	-0.46	OVR	OVR	12.9	3.8	179	103000	101000	2000	
VMP-39-20	2/8/2012	910	-0.60	-0.66	OVR	OVR	14.5	1.6	200	169000	100000	69000	
VMP-39-20	2/15/2012	943	-0.42	-0.47	27.9	OVR	4.9	12.8	201	32580	22930	9650	
VMP-39-20	2/22/2012	914	-0.09	- 0.14	OVR	OVR	13.8	1.8	365	100000	48800	51200	
VMP-39-20	2/29/2012	958	-0.41	- 0.32	OVR	OVR	12.1	3.6	375	77900	41150	36750	
VMP-39-20	3/21/2012	949	-0.15	- 0.24	OVR	OVR	11.1	4.8	439	78000	18600	59400	
VMP-39-20	4/18/2012	1013	-0.48	-0.41	OVR	OVR	11.8	2.0	520	52000	22000	30000	
VMP-39-20	5/16/2012	857	-0.63	-0.70	OVR	OVR	12.8	1.3	570	56500	21400	35100	
VMP-39-20	6/20/2012	946	-0.46	-0.49	OVR	OVR	12.7	0.9	571	46200	19300	26900	
VMP-39-20	7/18/2012	1021	-0.43	-0.38	OVR	OVR	13.6	1.6	311	66300	11200	55100	
VMP-39-20	8/15/2012	940	-0.45	-0.44	OVR	OVR	15.8	0.5	426	22500	6000	16500	
VMP-39-20	9/19/2012	907	-0.89	-0.80	OVR	OVR	14.5	2.3	688	32400	7200	25200	
VMP-39-20	10/17/2012	946	-0.67	-0.60	OVR	OVR	14.9	1.4	535	31900	7300	24600	
VMP-39-20	11/20/2012	1106	-0.58	-0.50	OVR	OVR	16.1	1.4	638	26300	5400	20900	
VMP-39-20	12/19/2012	920	-0.40	-0.50	OVR	OVR	16.3	1.2	930	14600	5000	9600	
VMP-39-20	1/16/2013	1010	-0.12	-0.07	9.0	OVR	3.5	17.0	545	4040	1000	3040	
VMP-39-20	2/25/2013	1339	-0.02	0.05	82.0	OVR	16.2	1.4	785	12600	6200	6400	
VMP-39-20	3/20/2013	1123	-0.17	-0.05	10.4	OVR	3.3	16.7	510	7400	2700	4700	
VMP-39-20	4/25/2013	1401	-0.58	-0.69	0.6	13.0	7.3	13.1	155	1300	850	450	
VMP-39-20	5/22/2013	919	-0.97	-1.04	9.7	OVR	7.0	14.8	184	10100	9600	500	

SEE LAST PAGE OF TABLE FOR NOTES

TABLE 9
SVE SYSTEM MONTHLY MONITORING - VMP SAMPLING DATA

Sample ID	Date	Initial Reading Time (24-Hour)	Vacuum/Pressure		Fixed Gases				Soil Vapor Concentrations				Comments
			Initial Reading (Inches of H_2O)	Stabilized Reading (Inches of H_2O)	CH4 (%)	LEL (%)	CO_2 (%)	O_2 (%)	PID (ppmv)	THC (ppmv)	CH4 (ppmv)	PHC (ppmv)	
VMP-39-20	6/25/2013	938	-0.79	-0.90	1.2	25.0	10.4	12.0	61.5	6400	4800	1600	
VMP-39-20	7/24/2013	914	-0.89	- 0.84	OVR	OVR	21.0	3.4	340	59700	38100	21600	
VMP-39-20	8/28/2013	0926	-0.97	- 0.89	OVR	OVR	21.9	1.0	520	73200	42300	30900	
VMP-39-20	9/25/2013	0947	-0.89	- 0.85	OVR	OVR	19.1	2.9	610	43000	23500	19500	
VMP-39-20	10/23/2013	933	-0.63	-0.48	72.8	OVR	19.2	0.9	657	28400	22000	6400	
VMP-39-20	11/20/2013	910	-0.45	- 0.58	59.3	OVR	19.9	0.1	625	20900	13500	7400	
VMP-39-20	12/18/2013	1025	-0.56	0.06	41.4	OVR	19.2	0.4	767	13300	5750	7550	
VMP-39-30	2/6/2012	1106	-0.44	-0.23	OVR	OVR	15.2	1.0	253	110000	75000	35000	
VMP-39-30	2/7/2012	912	-0.50	-0.33	OVR	OVR	14.6	1.5	245	78000	60050	17950	
VMP-39-30	2/8/2012	911	-0.51	-0.51	OVR	OVR	14.9	1.3	248	111000	63000	48000	
VMP-39-30	2/15/2012	944	-0.29	-0.32	OVR	OVR	14.4	1.5	265	95000	60700	34300	
VMP-39-30	2/22/2012	915	0.00	- 0.04	OVR	OVR	14.7	1.2	379	68900	54200	14700	
VMP-39-30	2/29/2012	959	-0.28	- 0.20	OVR	OVR	13.0	3.4	414	68600	30940	37660	
VMP-39-30	3/21/2012	950	-0.18	- 0.15	OVR	OVR	13.0	0.3	402	186000	66000	120000	
VMP-39-30	4/18/2012	1014	0.00	-0.28	OVR	OVR	12.2	1.5	655	36800	8700	28100	
VMP-39-30	5/16/2012	857	-0.54	-0.60	OVR	OVR	12.9	1.0	818	24400	4200	20200	
VMP-39-30	6/20/2012	951	-0.36	-0.64	OVR	OVR	12.5	1.2	829	24500	6400	18100	
VMP-39-30	7/18/2012	1025	-0.48	-0.48	OVR	OVR	13.0	1.5	542	29900	3900	26000	
VMP-39-30	8/15/2012	945	-0.33	-0.62	OVR	OVR	15.8	0.6	583	15450	6200	9250	
VMP-39-30	9/19/2012	907	-0.71	-0.59	OVR	OVR	16.3	1.4	816	14200	5700	8500	
VMP-39-30	10/17/2012	947	-0.45	-0.40	OVR	OVR	16.4	0.6	758	13000	4200	8800	
VMP-39-30	11/20/2012	1108	-0.42	-0.34	81.4	OVR	17.4	1.2	874	13200	2900	10300	
VMP-39-30	12/19/2012	924	-0.28	-0.38	28.6	OVR	18.5	0.7	880	10300	4100	6200	
VMP-39-30	1/16/2013	1015	-0.23	0.07	29.1	OVR	18.2	0.9	817	11300	4600	6700	
VMP-39-30	2/25/2013	1343	0.06	0.14	32.7	OVR	18.7	0.8	856	6600	3700	2900	
VMP-39-30	3/20/2013	1126	-0.73	-0.45	9.6	OVR	18.8	0.9	629	2900	1250	1650	
VMP-39-30	4/25/2013	1406	-0.56	-0.50	30.3	OVR	17.8	0.9	1150	5900	680	5220	
VMP-39-30	5/22/2013	920	-0.84	-0.82	24.3	OVR	17.6	0.6	860	2400	1800	600	
VMP-39-30	6/25/2013	942	-0.78	-0.56	6.7	OVR	9.5	9.6	602	1880	560	1320	
VMP-39-30	7/24/2013	0918	-0.44	- 0.44	5.0	OVR	8.9	10.4	560	1900	610	1290	
VMP-39-30	8/29/2013	1410	-0.40	- 0.44	3.5	70.0	8.2	10.9	365	2200	640	1560	Re-sample, as first sample on 8/28/13 contained ambient air
VMP-39-30	9/25/2013	0951	-0.42	- 0.37	0.0	0.0	0.0	20.9	24.7	66.9	31.7	35.2	Resample, first sample contained ambient air.
VMP-39-30	9/26/2013	1333	-0.40	NM	2.3	47.0	8.2	11.1	523	1760	720	1040	Resample.
VMP-39-30	10/23/2013	938	-0.33	-0.25	0.9	19.0	8.5	10.7	300	1600	1280	320	
VMP-39-30	11/20/2013	915	-0.13	- 0.14	0.9	18.0	9.3	9.4	256	1000	572	428	

SEE LAST PAGE OF TABLE FOR NOTES

TABLE 9
SVE SYSTEM MONTHLY MONITORING - VMP SAMPLING DATA

Sample ID	Date	Initial Reading Time (24-Hour)	Vacuum/Pressure		Fixed Gases				Soil Vapor Concentrations				Comments
			Initial Reading (Inches of H_2O)	Stabilized Reading (Inches of H_2O)	CH4 (%)	LEL (%)	CO_2 (%)	O_2 (%)	PID (ppmv)	THC (ppmv)	CH4 (ppmv)	PHC (ppmv)	
VMP-39-30	12/18/2013	1030	-0.04	0.05	0.9	19.0	9.0	9.7	263	939	390	549	
VMP-40-10	2/6/2012	1047	-0.31	-0.12	0.6	12.0	0.7	20.1	12.2	5080	5080	0.0	
VMP-40-10	2/7/2012	854	-0.49	-0.41	0.0	1.0	0.2	20.9	7.8	237	221	16.1	
VMP-40-10	2/8/2012	848	-0.65	-0.52	0.0	0.0	0.2	20.9	2.0	34.3	14.3	20.0	
VMP-40-10	2/15/2012	920	-0.14	-0.39	0.0	1.0	0.3	20.6	10.6	1306	1264	42.0	
VMP-40-10	2/22/2012	949	0.20	0.13	OVR	OVR	11.8	2.1	15.4	711000	464000	247000	
VMP-40-10	2/29/2012	1030	-0.16	- 0.19	1.4	29.0	0.9	19.7	53.0	13200	18050	-4850	
VMP-40-10	3/6/2012	1009	-0.02	- 0.49	5.6	OVR	2.1	15.7	6.5	38000	12000	26000	Benzene Reading: 0.0 ppm
VMP-40-10	3/7/2012	911	-0.06	- 0.11	0.7	15.0	0.6	20.4	5.6	6320	443	5877	Benzene Reading: 0.0 ppm
VMP-40-10	3/21/2012	904	-0.33	- 0.28	0.1	3.0	0.2	20.6	0.4	1250	1250	0.0	
VMP-40-10	4/18/2012	1045	-0.27	-0.21	0.0	0.0	0.1	20.9	0.5	105	105	0.0	
VMP-40-10	5/16/2012	839	-0.53	-0.52	0.0	0.0	0.1	20.8	0.3	33.0	33.0	0.0	
VMP-40-10	6/20/2012	924	-0.40	-0.34	0.0	0.0	1.2	20.6	0.6	14.7	14.2	0.5	
VMP-40-10	7/18/2012	1000	-0.33	-0.26	0.0	0.0	0.1	20.6	0.9	8.7	6.5	2.2	
VMP-40-10	8/15/2012	915	-0.37	-0.34	0.0	0.0	0.1	20.8	0.7	7.7	7.4	0.3	
VMP-40-10	9/19/2012	848	-0.74	-0.67	0.0	0.0	0.0	20.8	0.4	2.7	0.0	2.7	
VMP-40-10	10/17/2012	923	-0.56	-0.49	0.0	0.0	0.1	20.9	0.5	3.1	0.0	3.1	
VMP-40-10	11/20/2012	1001	-0.79	-0.61	0.0	0.0	0.0	20.9	0.7	2.5	0.0	2.5	
VMP-40-10	12/19/2012	859	-0.36	-0.46	0.0	0.0	0.1	20.7	0.3	0.9	0.0	0.9	
VMP-40-10	1/16/2013	945	-0.21	-0.03	0.0	0.0	2.5	12.9	0.7	37.2	31.1	6.1	
VMP-40-10	2/25/2013	1320	0.19	0.30	0.1	2.0	6.8	4.5	3.8	935	715	220	
VMP-40-10	3/20/2013	1039	-0.79	-0.85	0.0	0.0	0.0	20.9	0.4	3.6	0.0	3.6	
VMP-40-10	4/25/2013	1415	-0.51	-0.46	0.0	0.0	0.4	20.5	0.4	23.4	22.5	0.9	
VMP-40-10	5/22/2013	1026	-0.67	-0.73	0.0	0.0	0.0	20.9	0.5	0.4	0.0	0.4	
VMP-40-10	6/25/2013	921	-0.68	-0.47	0.0	0.0	0.8	19.8	0.4	1.2	0.0	1.2	
VMP-40-10	7/24/2013	0855	-0.77	- 0.73	0.0	0.0	0.0	20.9	0.4	1.4	0.0	1.4	
VMP-40-10	8/28/2013	0912	-0.63	- 0.59	0.0	0.0	0.0	20.9	0.7	2.8	0.0	2.8	
VMP-40-10	9/25/2013	0924	-0.95	- 0.84	0.0	0.0	0.0	20.9	0.3	2.4	0.0	2.4	
VMP-40-10	10/23/2013	0908	-1.22	- 1.11	0.0	0.0	0.0	20.9	0.0	2.1	0.0	2.1	
VMP-40-10	11/20/2013	0845	-1.27	- 1.20	0.0	0.0	0.1	20.9	0.4	2.0	0.0	2.0	
VMP-40-10	12/18/2013	1000	-0.76	- 0.41	0.0	0.0	0.1	20.9	0.1	0.2	0.0	0.2	
VMP-40-20	2/6/2012	1048	0.62	0.65	OVR	OVR	12.7	1.3	55.6	1000000	1000000	0.0	
VMP-40-20	2/7/2012	855	-0.44	-0.47	OVR	OVR	12.8	1.2	53.1	749000	666000	83000	
VMP-40-20	2/8/2012	849	0.07	-0.61	OVR	OVR	12.4	1.5	49.5	880000	306000	574000	
VMP-40-20	2/15/2012	921	-0.18	-0.43	OVR	OVR	12.7	1.0	39.5	990000	664000	326000	

SEE LAST PAGE OF TABLE FOR NOTES

TABLE 9
SVE SYSTEM MONTHLY MONITORING - VMP SAMPLING DATA

Sample ID	Date	Initial Reading Time (24-Hour)	Vacuum/Pressure		Fixed Gases				Soil Vapor Concentrations				Comments
			Initial Reading (Inches of H_2O)	Stabilized Reading (Inches of H_2O)	CH4 (%)	LEL (%)	CO_2 (%)	O_2 (%)	PID (ppmv)	THC (ppmv)	CH4 (ppmv)	PHC (ppmv)	
VMP-40-20	2/22/2012	950	0.22	0.13	OVR	OVR	12.7	1.4	37.8	843000	598000	245000	
VMP-40-20	2/29/2012	1031	-0.22	- 0.24	OVR	OVR	11.6	2.0	50.1	1000000	727000	273000	
VMP-40-20	3/6/2012	1015	-0.06	-0.27	OVR	OVR	11.2	1.2	46.0	856000	772000	84000	Benzene Reading: 11.2 ppm
VMP-40-20	3/7/2012	912	-0.52	- 0.21	OVR	OVR	12.2	0.9	36.6	993000	610000	383000	Benzene Reading: 8.3 ppm
VMP-40-20	3/21/2012	905	-0.47	- 0.64	OVR	OVR	11.9	0.7	34.7	1000000	1000000	0.0	
VMP-40-20	4/18/2012	1046	-0.32	-0.25	OVR	OVR	10.6	1.5	36.5	1000000	833000	167000	
VMP-40-20	5/16/2012	839	-0.62	-0.63	OVR	OVR	11.4	1.4	33.7	1000000	1000000	0.0	
VMP-40-20	6/20/2012	928	-0.45	-0.39	OVR	OVR	11.4	0.6	41.7	1000000	1000000	0.0	
VMP-40-20	7/18/2012	1008	-0.40	-0.31	OVR	OVR	10.8	1.7	32.4	363000	360000	3000	
VMP-40-20	8/15/2012	920	-0.43	-0.40	OVR	OVR	12.5	0.5	75.4	91700	70000	21700	
VMP-40-20	9/19/2012	849	-0.85	-0.78	OVR	OVR	11.0	1.8	130	160000	102000	58000	
VMP-40-20	10/17/2012	924	-0.64	-0.52	88.0	OVR	11.3	0.5	119	101000	85400	15600	
VMP-40-20	11/20/2012	1003	-0.90	-0.68	84.8	OVR	10.9	0.7	204	76700	68100	8600	
VMP-40-20	12/19/2012	903	-0.42	-0.51	58.0	OVR	11.0	0.9	121	124000	99000	25000	
VMP-40-20	1/16/2013	950	-0.25	0.00	67.2	OVR	11.0	0.9	93.2	122000	93000	29000	
VMP-40-20	2/25/2013	1324	0.21	0.35	78.0	OVR	10.9	1.0	58.0	83000	68300	14700	
VMP-40-20	3/20/2013	1044	-0.95	-0.60	66.9	OVR	11.7	0.8	26.1	176000	147000	29000	
VMP-40-20	4/25/2013	1420	-0.60	-0.55	OVR	OVR	11.4	0.7	42.8	542000	460000	82000	
VMP-40-20	5/22/2013	1027	-0.81	-0.88	OVR	OVR	9.1	4.7	33.0	402000	330000	72000	
VMP-40-20	6/25/2013	925	-0.91	-0.79	OVR	OVR	11.1	1.8	44.2	526000	501000	25000	
VMP-40-20	7/24/2013	0859	-0.90	- 0.85	OVR	OVR	11.9	1.9	40.2	269000	211000	58000	
VMP-40-20	8/28/2013	0914	-0.75	- 0.70	OVR	OVR	13.4	0.8	69.1	204000	142000	62000	
VMP-40-20	9/25/2013	0926	-1.13	- 1.01	38.2	OVR	12.7	1.4	355	34900	21900	13000	
VMP-40-20	10/23/2013	0913	-1.52	- 1.37	1.8	37.0	9.5	2.9	396	1700	246	1454	
VMP-40-20	11/20/2013	0850	-1.46	- 1.38	0.5	10.0	7.0	12.6	193	522	44.0	478	
VMP-40-20	12/18/2013	1005	-1.05	- 0.65	0.4	9.0	8.1	10.7	182	264	59.0	205	
VMP-40-30	2/6/2012	1049	-0.05	-0.71	OVR	OVR	13.7	1.0	52.6	1000000	587000	413000	
VMP-40-30	2/7/2012	856	-0.04	-0.44	OVR	OVR	13.8	1.0	48.8	532000	438000	94000	
VMP-40-30	2/8/2012	850	-0.70	-0.60	OVR	OVR	15.5	1.0	47.3	628000	392000	236000	
VMP-40-30	2/15/2012	922	-0.19	-0.62	OVR	OVR	12.7	2.0	38.2	614000	614000	0.0	
VMP-40-30	2/22/2012	951	0.62	0.18	OVR	OVR	13.2	1.0	38.6	934000	624000	310000	
VMP-40-30	2/29/2012	1032	-0.16	- 0.21	OVR	OVR	12.8	1.2	44.8	1000000	838000	162000	
VMP-40-30	3/6/2012	1020	-0.58	0.02	OVR	OVR	12.7	0.9	41.8	1000000	945000	55000	Benzene Reading: 10.5 ppm
VMP-40-30	3/7/2012	913	-0.61	- 0.18	OVR	OVR	13.1	1.2	35.5	1000000	902000	98000	Benzene Reading: 9.8 ppm
VMP-40-30	3/21/2012	906	-0.36	- 0.42	OVR	OVR	12.6	0.4	34.7	1000000	1000000	0.0	

SEE LAST PAGE OF TABLE FOR NOTES

TABLE 9
SVE SYSTEM MONTHLY MONITORING - VMP SAMPLING DATA

Sample ID	Date	Initial Reading Time (24-Hour)	Vacuum/Pressure		Fixed Gases				Soil Vapor Concentrations				Comments
			Initial Reading (Inches of H_2O)	Stabilized Reading (Inches of H_2O)	CH4 (%)	LEL (%)	CO_2 (%)	O_2 (%)	PID (ppmv)	THC (ppmv)	CH4 (ppmv)	PHC (ppmv)	
VMP-40-30	4/18/2012	1047	-0.44	-0.85	OVR	OVR	11.6	4.3	35.0	1000000	1000000	0.0	
VMP-40-30	5/16/2012	839	-0.38	-0.66	OVR	OVR	11.4	0.9	25.8	1000000	1000000	0.0	
VMP-40-30	6/20/2012	932	-0.10	-1.04	OVR	OVR	10.7	0.3	32.0	1000000	1000000	0.0	
VMP-40-30	7/18/2012	1004	-0.44	-0.49	OVR	OVR	9.9	1.6	19.4	1000000	1000000	0.0	
VMP-40-30	8/15/2012	925	-0.58	-0.37	OVR	OVR	11.1	0.9	37.0	390000	292000	98000	
VMP-40-30	9/19/2012	849	-0.85	-0.84	OVR	OVR	10.5	1.7	47.4	274000	163000	111000	
VMP-40-30	10/17/2012	925	0.00	-0.52	OVR	OVR	11.1	0.7	52.3	188000	120000	68000	
VMP-40-30	11/20/2012	1005	-0.93	-0.71	61.2	OVR	11.8	0.6	80.8	102000	102000	0.0	
VMP-40-30	12/19/2012	907	-0.46	-0.97	84.4	OVR	10.8	1.7	73.6	204000	160000	44000	
VMP-40-30	1/16/2013	955	-0.26	0.04	OVR	OVR	11.1	1.6	63.5	220000	162000	58000	
VMP-40-30	2/25/2013	1328	0.25	0.55	87.7	OVR	11.5	0.7	36.7	153000	86600	66400	
VMP-40-30	3/20/2013	1057	-0.95	-0.53	OVR	OVR	11.7	1.1	25.5	330000	267000	63000	
VMP-40-30	4/25/2013	1426	-0.54	-0.54	OVR	OVR	11.4	0.8	44.2	1000000	670000	330000	
VMP-40-30	5/22/2013	1028	-0.82	-0.90	OVR	OVR	10.8	1.0	41.0	1000000	1000000	0.0	
VMP-40-30	6/25/2013	929	-0.91	-0.80	OVR	OVR	10.2	1.9	43.4	1000000	1000000	0.0	
VMP-40-30	7/24/2013	0903	-0.90	- 0.86	OVR	OVR	11.0	1.0	33.4	1000000	1000000	0.0	
VMP-40-30	8/28/2013	0916	-0.73	- 0.70	OVR	OVR	11.8	0.8	59.2	1000000	536000	464000	
VMP-40-30	9/25/2013	0927	-1.13	- 1.01	15.9	OVR	12.3	1.4	104	47200	37200	10000	
VMP-40-30	10/23/2013	0918	-1.48	- 1.35	0.2	4.0	10.4	3.4	35	1460	1410	50.0	
VMP-40-30	11/20/2013	0855	-1.41	- 1.32	0.0	1.0	7.3	12.2	11.0	383	381	2.0	
VMP-40-30	12/19/2013	1010	-0.99	- 0.55	0.0	0.0	7.6	11.3	5.0	157	120	37.0	
VMP-41-10	12/13/2012	1426	-0.01	-0.03	0.0	0.0	2.7	18.2	0.2	0.5	0.0	0.5	Initail sample after Public Works SVE startup.
VMP-41-10	12/19/2012	1312	0.01	-0.02	0.0	0.0	1.9	19.1	0.2	0.1	0.0	0.1	
VMP-41-10	1/16/2013	905	0.00	-0.04	0.0	0.0	0.5	20.7	0.1	1.6	0.0	1.6	
VMP-41-10	2/25/2013	1115	-0.06	-0.07	0.0	0.0	0.2	20.7	0.2	1.5	0.0	1.5	
VMP-41-10	3/20/2013	1350	-0.02	-0.05	0.0	0.0	0.2	20.8	1.3	4.4	0.0	4.4	
VMP-41-10	4/25/2013	1326	0.00	-0.06	0.0	0.0	0.3	20.6	0.4	0.8	0.0	0.8	
VMP-41-10	5/22/2013	1448	-0.16	-0.18	0.0	0.0	0.6	20.3	0.5	0.7	0.0	0.7	
VMP-41-10	6/25/2013	1318	-0.12	-0.09	0.0	0.0	0.6	20.2	0.6	0.2	0.0	0.2	
VMP-41-10	7/24/2013	1311	-0.21	- 0.19	0.0	0.0	0.4	20.8	0.6	1.3	0.0	1.3	
VMP-41-10	8/28/2013	1459	-0.05	- 0.04	0.0	0.0	0.3	20.7	0.6	0.9	0.0	0.9	
VMP-41-10	9/25/2013	1316	-0.03	- 0.13	0.0	0.0	0.2	20.7	0.5	0.5	0.0	0.5	
VMP-41-10	10/23/2013	1322	-0.20	- 0.22	0.0	0.0	0.1	20.9	0.5	0.7	0.0	0.7	
VMP-41-10	11/20/2013	1215	-0.33	- 0.17	0.0	0.0	0.0	20.9	0.8	2.9	0.0	2.9	
VMP-41-10	12/18/2013	1428	-0.19	- 0.23	0.0	0.0	0.1	20.9	0.5	1.1	0.0	1.1	

SEE LAST PAGE OF TABLE FOR NOTES

TABLE 9
SVE SYSTEM MONTHLY MONITORING - VMP SAMPLING DATA

Sample ID	Date	Initial Reading Time (24-Hour)	Vacuum/Pressure		Fixed Gases				Soil Vapor Concentrations				Comments
			Initial Reading (Inches of H_2O)	Stabilized Reading (Inches of H_2O)	CH4 (%)	LEL (%)	CO_2 (%)	O_2 (%)	PID (ppmv)	THC (ppmv)	CH4 (ppmv)	PHC (ppmv)	
VMP-41-20	12/13/2012	1438	-0.04	-0.03	0.0	0.0	4.7	15.9	0.1	0.7	0.0	0.7	Initail sample after Public Works SVE startup.
VMP-41-20	12/19/2012	1316	0.00	-0.01	0.0	0.0	3.6	17.6	0.3	0.3	0.0	0.3	
VMP-41-20	1/16/2013	906	0.00	-0.02	0.0	0.0	2.8	18.5	0.1	1.9	0.0	1.9	
VMP-41-20	2/25/2013	1110	-0.07	-0.07	0.0	0.0	0.5	20.5	0.3	1.2	0.0	1.2	
VMP-41-20	3/20/2013	1354	-0.02	-0.08	0.0	0.0	0.3	20.7	0.7	2.0	0.0	2.0	
VMP-41-20	4/25/2013	1334	0.00	-0.06	0.0	0.0	0.3	20.6	0.5	0.7	0.0	0.7	
VMP-41-20	5/22/2013	1449	-0.17	-0.20	0.0	0.0	0.4	20.4	0.7	0.9	0.0	0.9	
VMP-41-20	6/25/2013	1322	-0.13	-0.09	0.0	0.0	0.6	20.3	0.6	0.3	0.0	0.3	
VMP-41-20	7/24/2013	1315	-0.25	- 0.23	0.0	0.0	0.6	20.4	0.6	0.8	0.0	0.8	
VMP-41-20	8/28/2013	1500	-0.10	- 0.07	0.0	0.0	0.4	20.6	0.6	1.2	0.0	1.2	
VMP-41-20	9/25/2013	1317	-0.04	- 0.17	0.0	0.0	0.3	20.6	0.7	0.4	0.0	0.4	
VMP-41-20	10/23/2013	1327	-0.25	- 0.27	0.0	0.0	0.1	20.9	0.2	0.7	0.0	0.7	
VMP-41-20	11/20/2013	1219	-0.36	- 0.21	0.0	0.0	0.1	20.9	0.8	2.0	0.0	2.0	
VMP-41-20	12/18/2013	1432	-0.22	- 0.26	0.0	0.0	0.1	20.9	0.7	1.2	0.0	1.2	
VMP-41-30	12/13/2012	1443	-0.02	-0.03	0.0	0.0	7.0	13.1	0.1	1.0	0.0	1.0	Initail sample after Public Works SVE startup.
VMP-41-30	12/19/2012	1320	-0.02	-0.02	0.0	0.0	5.8	14.8	0.3	0.2	0.0	0.2	
VMP-41-30	1/16/2013	907	0.00	-0.08	0.0	0.0	2.4	19.1	0.2	1.1	0.0	1.1	
VMP-41-30	2/25/2013	1120	-0.07	-0.08	0.0	0.0	1.1	20.0	0.3	1.5	0.0	1.5	
VMP-41-30	3/20/2013	1358	-0.01	-0.08	0.0	0.0	0.9	20.4	0.6	1.4	0.0	1.4	
VMP-41-30	4/25/2013	1339	0.00	-0.06	0.0	0.0	0.6	20.2	0.4	0.8	0.0	0.8	
VMP-41-30	5/22/2013	1450	-0.19	-0.21	0.0	0.0	0.6	20.0	0.7	0.6	0.0	0.6	
VMP-41-30	6/25/2013	1326	-0.13	-0.10	0.0	0.0	0.9	20.3	0.7	0.2	0.0	0.2	
VMP-41-30	7/24/2013	1319	-0.25	- 0.24	0.0	0.0	1.0	20.1	0.5	0.8	0.0	0.8	
VMP-41-30	8/28/2013	1501	0.04	0.05	0.0	0.0	0.2	20.8	0.6	1.7	0.0	1.7	
VMP-41-30	9/25/2013	1317	0.00	- 0.01	0.0	0.0	0.1	20.8	0.5	1.4	0.0	1.4	
VMP-41-30	10/23/2013	1332	-0.07	- 0.20	0.0	0.0	0.1	20.9	0.3	1.6	0.0	1.6	
VMP-41-30	11/20/2013	1223	-0.38	- 0.23	0.0	0.0	0.3	20.8	0.6	1.2	0.0	1.2	
VMP-41-30	12/18/2013	1436	-0.23	- 0.28	0.0	0.0	0.3	20.9	0.7	0.8	0.0	0.8	
VMP-42-10	2/16/2012	816	-0.16	-0.23	0.0	0.0	6.7	12.8	0.5	3.6	0.0	3.6	
VMP-42-10	2/17/2012	1426	-0.01	-0.01	0.0	0.0	7.0	13.8	0.9	15.1	15.1	0.0	
VMP-42-10	2/20/2012	1402	0.00	3.29	0.0	0.0	6.2	15.3	0.8	10.1	7.7	2.5	
VMP-42-10	2/21/2012	815	-0.08	-0.12	0.0	0.0	5.0	16.9	1.2	7.9	7.9	0.0	
VMP-42-10	2/22/2012	900	-0.02	- 0.02	0.0	0.0	5.5	16.2	0.7	17.2	14.2	3.0	
VMP-42-10	2/29/2012	944	0.00	0.00	0.0	0.0	4.2	17.8	0.7	2.6	0.0	2.6	
VMP-42-10	3/21/2012	1443	0.00	0.00	0.0	0.0	3.4	18.3	0.5	0.0	0.0	0.0	

SEE LAST PAGE OF TABLE FOR NOTES

TABLE 9
SVE SYSTEM MONTHLY MONITORING - VMP SAMPLING DATA

Sample ID	Date	Initial Reading Time (24-Hour)	Vacuum/Pressure		Fixed Gases				Soil Vapor Concentrations				Comments
			Initial Reading (Inches of H_2O)	Stabilized Reading (Inches of H_2O)	CH4 (%)	LEL (%)	CO_2 (%)	O_2 (%)	PID (ppmv)	THC (ppmv)	CH4 (ppmv)	PHC (ppmv)	
VMP-42-10	4/18/2012	1017	-0.04	0.00	0.0	0.0	2.4	18.9	0.2	1.8	0.0	1.8	
VMP-42-10	5/16/2012	932	-0.10	-0.13	0.0	0.0	2.2	19.1	0.3	0.0	0.0	0.0	
VMP-42-10	6/20/2012	1405	-0.05	-0.04	0.0	0.0	2.4	18.7	1.0	2.7	0.0	2.7	
VMP-42-10	7/18/2012	1514	0.00	0.00	0.0	0.0	2.3	18.6	0.6	2.7	0.0	2.7	
VMP-42-10	8/15/2012	1439	0.01	-0.04	0.0	0.0	2.3	19.0	1.1	4.1	0.0	4.1	
VMP-42-10	9/19/2012	942	-0.05	-0.08	0.0	0.0	1.6	19.5	0.5	1.8	0.0	1.8	
VMP-42-10	10/17/2012	827	0.00	-0.09	0.0	0.0	1.0	19.9	0.4	0.7	0.0	0.7	
VMP-42-10	11/20/2012	1527	-0.07	-0.08	0.0	0.0	0.7	20.1	0.2	1.8	0.0	1.8	
VMP-42-10	12/19/2012	1005	-0.11	-0.03	0.0	0.0	0.5	20.4	0.1	0.6	0.0	0.6	
VMP-42-10	1/16/2013	1510	0.00	-0.10	0.0	0.0	0.5	20.5	0.2	0.8	0.0	0.8	
VMP-42-10	2/25/2013	1520	0.08	0.08	0.0	0.0	0.6	20.6	0.2	0.6	0.0	0.6	
VMP-42-10	3/21/2013	1100	-0.10	-0.05	0.0	0.0	0.2	20.8	0.6	1.3	0.0	1.3	
VMP-42-10	4/24/2013	1015	-0.22	-0.18	0.0	0.0	0.3	20.5	0.3	0.3	0.0	0.3	
VMP-42-10	5/23/2013	835	-0.15	-0.19	0.0	0.0	0.7	20.2	0.5	0.6	0.0	0.6	
VMP-42-10	6/26/2013	1135	-0.06	0.00	0.0	0.0	1.0	19.6	0.2	0.8	0.0	0.8	
VMP-42-10	7/25/2013	0847	-0.20	- 0.07	0.0	0.0	1.2	19.8	0.7	0.5	0.0	0.5	
VMP-42-10	8/28/2013	1235	-0.08	0.0	0.0	0.0	0.7	20.1	0.9	1.0	0.0	1.0	
VMP-42-10	9/26/2013	0903	-0.21	- 0.19	0.0	0.0	0.6	20.6	0.5	0.4	0.0	0.4	
VMP-42-10	10/24/2013	0930	-0.25	- 0.24	0.0	0.0	0.4	20.5	0.3	1.0	0.0	1.0	
VMP-42-10	11/20/2013	1528	-0.14	- 0.10	0.0	0.0	0.3	20.7	0.5	0.4	0.0	0.4	
VMP-42-10	12/19/2013	1050	-0.14	- 0.08	0.0	0.0	0.2	20.9	0.1	0.0	0.0	0.0	
VMP-42-20	2/16/2012	817	-0.18	-0.73	4.6	93.0	13.5	1.4	96.3	9580	6940	2640	
VMP-42-20	2/17/2012	1426	-0.01	-0.01	43.6	OVR	13.2	1.2	189	29100	15610	13490	
VMP-42-20	2/20/2012	1403	-0.07	-0.20	36.3	OVR	13.6	0.9	190	27370	12140	15230	
VMP-42-20	2/21/2012	816	-0.37	-0.42	1.3	27.0	13.9	1.4	76.6	3040	2030	1010	
VMP-42-20	2/22/2012	900	0.00	- 0.02	12.0	OVR	14.0	1.1	169	14000	5170	8830	
VMP-42-20	2/29/2012	945	-0.26	0.11	1.2	23.0	14.1	1.1	79.2	3100	1360	1740	
VMP-42-20	3/21/2012	1444	-0.12	0.00	0.2	5.0	14.2	0.8	11.5	1100	950	150	
VMP-42-20	4/18/2012	1018	-0.19	-0.10	0.0	0.0	9.4	9.8	0.3	2.2	0.0	2.2	
VMP-42-20	5/16/2012	937	-0.35	-0.37	0.0	0.0	7.5	13.5	0.4	1.0	0.0	1.0	
VMP-42-20	6/20/2012	1410	-0.09	-0.06	0.0	0.0	7.1	13.4	1.0	1.9	0.0	1.9	
VMP-42-20	7/18/2012	1515	-0.01	0.00	0.0	0.0	6.5	14.0	0.5	1.4	0.0	1.4	
VMP-42-20	8/15/2012	1444	-0.03	-0.06	0.0	0.0	6.7	15.3	1.0	2.8	0.0	2.8	
VMP-42-20	9/19/2012	943	-0.34	-0.31	0.0	0.0	5.2	16.6	0.7	0.9	0.0	0.9	
VMP-42-20	10/17/2012	828	-0.26	-0.28	0.0	0.0	4.4	17.4	0.5	0.2	0.0	0.2	

SEE LAST PAGE OF TABLE FOR NOTES

TABLE 9
SVE SYSTEM MONTHLY MONITORING - VMP SAMPLING DATA

Sample ID	Date	Initial Reading Time (24-Hour)	Vacuum/Pressure		Fixed Gases				Soil Vapor Concentrations				Comments
			Initial Reading (Inches of H_2O)	Stabilized Reading (Inches of H_2O)	CH4 (%)	LEL (%)	CO_2 (%)	O_2 (%)	PID (ppmv)	THC (ppmv)	CH4 (ppmv)	PHC (ppmv)	
VMP-42-20	11/20/2012	1532	-0.23	-0.28	0.0	0.0	3.5	18.1	0.3	0.2	0.0	0.2	
VMP-42-20	12/19/2012	1010	-0.27	-0.10	0.0	0.0	3.3	18.4	0.2	0.9	0.0	0.9	
VMP-42-20	1/16/2013	1315	0.03	-0.24	0.0	0.0	2.9	18.6	0.2	1.1	0.0	1.1	
VMP-42-20	2/25/2013	1525	0.18	0.03	0.0	0.0	3.6	18.2	0.2	0.8	0.0	0.8	
VMP-42-20	3/21/2013	1104	-0.35	-0.17	0.0	0.0	1.4	20.1	0.2	0.3	0.0	0.3	
VMP-42-20	4/24/2013	1020	-0.63	-0.53	0.0	0.0	1.1	19.7	0.2	0.1	0.0	0.1	
VMP-42-20	5/23/2013	836	-0.56	-0.57	0.0	0.0	1.3	19.1	0.5	0.2	0.0	0.2	
VMP-42-20	6/26/2013	1139	-0.09	0.04	0.0	0.0	1.9	18.7	0.3	0.6	0.0	0.6	
VMP-42-20	7/25/2013	0852	-0.51	- 0.34	0.0	0.0	3.0	17.6	0.8	0.1	0.0	0.1	
VMP-42-20	8/28/2013	1237	-0.32	- 0.30	0.0	0.0	3.2	18.4	0.8	0.8	0.0	0.8	
VMP-42-20	9/26/2013	0904	-0.79	- 0.67	0.0	0.0	2.8	19.0	0.5	0.2	0.0	0.2	
VMP-42-20	10/24/2013	0934	-0.89	- 0.77	0.0	0.0	1.9	19.4	0.2	0.4	0.0	0.4	
VMP-42-20	11/20/2013	1532	-0.50	- 0.18	0.0	0.0	1.5	19.9	0.4	0.5	0.0	0.5	
VMP-42-20	12/19/2013	1054	-0.52	- 0.31	0.0	0.0	1.4	20.3	0.3	0.1	0.0	0.1	
VMP-42-30	2/16/2012	818	-0.66	-1.20	OVR	OVR	11.6	1.9	161	63100	43060	20040	
VMP-42-30	2/17/2012	1426	0.15	NM	NM	NM	NM	NM	NM	NM	NM	NM	Pullback during purge.
VMP-42-30	2/20/2012	1404	-0.23	-0.39	OVR	OVR	11.6	1.2	183	71800	36860	34940	
VMP-42-30	2/21/2012	817	-0.68	-0.73	OVR	OVR	11.7	1.7	188	96700	42600	54100	
VMP-42-30	2/22/2012	900	-0.02	0.05	OVR	OVR	11.9	1.9	161	88630	32020	56610	
VMP-42-30	2/29/2012	946	-0.28	- 0.23	OVR	OVR	12.3	1.4	203	54000	18440	35560	
VMP-42-30	3/21/2012	1445	0.09	0.07	48.0	OVR	12.5	0.9	197	25900	10300	15600	
VMP-42-30	4/18/2012	1019	-0.25	-0.12	9.7	OVR	10.9	1.0	129	8500	4260	4240	
VMP-42-30	5/16/2012	943	-0.58	-0.30	2.6	46.0	10.1	1.4	88.5	2000	1300	700	
VMP-42-30	6/20/2012	1415	-0.09	-0.02	0.7	13.0	10.0	0.1	49.5	1000	0.0	1000	
VMP-42-30	7/18/2012	1516	-0.02	0.00	0.1	3.0	9.1	1.2	33.0	413	255	158	
VMP-42-30	8/15/2012	1448	-0.03	-0.07	0.0	0.0	10.4	1.5	11.9	165	145	20.0	
VMP-42-30	9/19/2012	944	-0.62	-0.56	0.0	0.0	10.1	8.6	3.0	4.7	0.0	4.7	
VMP-42-30	10/17/2012	829	-0.41	-0.42	0.0	0.0	9.5	11.0	2.1	14.5	14.3	0.2	
VMP-42-30	11/20/2012	1534	-0.46	-0.52	0.0	0.0	7.3	14.0	0.7	6.0	4.3	1.8	
VMP-42-30	12/19/2012	1015	-0.54	-0.14	0.0	0.0	7.7	13.9	0.4	3.7	0.0	3.7	
VMP-42-30	1/16/2013	1515	-0.01	-0.39	0.0	0.0	6.8	14.7	0.4	3.7	0.0	3.7	
VMP-42-30	2/25/2013	1530	0.43	0.30	0.0	0.0	6.1	15.7	0.4	1.2	0.0	1.2	
VMP-42-30	3/21/2013	1108	-0.70	-0.26	0.0	0.0	4.3	18.0	0.3	0.5	0.0	0.5	
VMP-42-30	4/24/2013	1025	-1.23	-1.00	0.0	0.0	2.6	19.1	0.3	0.2	0.0	0.2	
VMP-42-30	5/23/2013	837	-1.10	-1.15	0.0	0.0	3.0	18.3	0.5	0.3	0.0	0.3	

SEE LAST PAGE OF TABLE FOR NOTES

TABLE 9
SVE SYSTEM MONTHLY MONITORING - VMP SAMPLING DATA

Sample ID	Date	Initial Reading Time (24-Hour)	Vacuum/Pressure		Fixed Gases				Soil Vapor Concentrations				Comments
			Initial Reading (Inches of H_2O)	Stabilized Reading (Inches of H_2O)	CH4 (%)	LEL (%)	CO_2 (%)	O_2 (%)	PID (ppmv)	THC (ppmv)	CH4 (ppmv)	PHC (ppmv)	
VMP-42-30	6/26/2013	1143	-0.06	0.18	0.0	0.0	3.0	17.8	0.3	0.9	0.0	0.9	
VMP-42-30	7/25/2013	0857	-0.82	- 0.64	0.0	0.0	3.5	16.8	0.7	0.4	0.0	0.4	
VMP-42-30	8/28/2013	1239	-0.56	- 0.53	0.0	0.0	3.8	17.3	0.9	0.6	0.0	0.6	
VMP-42-30	9/26/2013	0906	-1.43	- 1.18	0.0	0.0	3.7	18.0	0.4	0.4	0.0	0.4	
VMP-42-30	10/24/2013	0938	-1.68	- 1.45	0.0	0.0	2.9	18.6	0.3	0.6	0.0	0.6	
VMP-42-30	11/20/2013	1536	-1.01	- 0.50	0.0	0.0	2.5	19.5	0.4	0.8	0.0	0.8	
VMP-42-30	12/19/2013	1058	-1.02	- 0.54	0.0	0.0	2.5	19.5	0.3	0.4	0.0	0.4	
VMP-43-10	2/1/2012	1430	-0.95	-0.94	0.0	0.0	0.4	20.5	0.2	1.2	0.0	1.2	
VMP-43-10	2/2/2012	851	1.24	-1.05	0.0	0.0	0.4	20.4	1.0	3.1	0.0	3.1	
VMP-43-10	2/7/2012	901	-1.00	-0.89	0.0	0.0	0.5	20.4	0.2	0.0	0.0	0.0	
VMP-43-10	2/10/2012	856	-0.24	-0.98	0.0	0.0	0.2	20.7	1.4	8.1	6.5	1.6	
VMP-43-10	2/13/2012	811	-0.92	-0.92	0.0	0.0	0.3	20.7	0.7	1.0	0.0	1.0	
VMP-43-10	2/16/2012	754	-1.62	-1.75	0.0	0.0	0.4	20.6	0.9	4.5	0.0	4.5	
VMP-43-10	2/17/2012	847	-1.02	-0.81	0.0	0.0	0.4	20.9	3.0	2.9	0.0	2.9	
VMP-43-10	2/22/2012	1032	-0.02	- 0.66	0.0	0.0	0.4	20.9	0.6	2.5	0.0	2.5	
VMP-43-10	2/29/2012	1046	0.00	- 0.68	0.0	0.0	0.5	20.4	0.8	2.8	0.0	2.8	
VMP-43-10	3/21/2012	1500	-0.35	- 0.33	0.0	0.0	0.9	19.0	0.8	0.0	0.0	0.0	
VMP-43-10	4/18/2012	1101	-0.99	-0.89	0.0	0.0	0.7	19.5	0.6	2.9	0.0	2.9	
VMP-43-10	5/16/2012	1029	-1.09	-1.03	0.0	0.0	1.2	19.6	0.2	3.8	0.0	3.8	
VMP-43-10	6/20/2012	1435	-0.30	-0.30	0.0	0.0	1.6	19.2	0.6	4.0	0.0	4.0	
VMP-43-10	7/18/2012	1502	-0.22	-0.18	0.0	0.0	0.7	19.8	0.8	5.5	3.8	1.6	
VMP-43-10	8/15/2012	1530	-0.85	-0.92	0.0	0.0	0.7	20.1	1.0	4.3	0.0	4.3	
VMP-43-10	9/19/2012	1137	-1.56	-1.56	0.0	0.0	0.0	20.9	1.3	3.5	0.0	3.5	
VMP-43-10	10/17/2012	853	-0.14	-0.67	0.0	0.0	0.5	19.9	0.4	1.5	0.0	1.5	
VMP-43-10	11/20/2012	1315	-0.50	-0.55	0.0	0.0	0.3	20.6	0.3	1.3	0.0	1.3	
VMP-43-10	12/19/2012	NM	NM	NM	NM	NM	NM	NM	NM	NM	NM	NM	Construction equipment parked on well. Could not access.
VMP-43-10	1/16/2013	1620	-0.72	-0.52	0.0	0.0	0.5	20.4	0.1	2.0	0.0	2.0	
VMP-43-10	2/25/2013	1435	-0.66	-0.63	0.0	0.0	0.1	20.8	0.3	1.2	0.0	1.2	
VMP-43-10	3/21/2013	925	-2.12	-2.60	0.0	0.0	0.1	20.9	0.3	1.4	0.0	1.4	
VMP-43-10	4/24/2013	1345	-2.53	-2.08	0.0	0.0	0.3	20.7	0.4	0.7	0.0	0.7	
VMP-43-10	5/23/2013	1407	-1.75	-2.36	0.0	0.0	0.7	20.2	0.3	0.7	0.0	0.7	
VMP-43-10	6/26/2013	1443	-0.90	-0.19	0.0	0.0	0.6	19.9	0.5	3.1	0.0	3.1	
VMP-43-10	7/25/2013	1030	-1.74	- 2.55	0.0	0.0	0.8	19.9	0.7	2.0	0.0	2.0	
VMP-43-10	8/29/2013	0817	-2.05	NM	0.0	0.0	0.3	20.6	0.3	0.4	0.0	0.4	
VMP-43-10	9/26/2013	0918	-2.25	- 2.14	0.0	0.0	0.2	20.7	0.4	1.8	0.0	1.8	

SEE LAST PAGE OF TABLE FOR NOTES

TABLE 9
SVE SYSTEM MONTHLY MONITORING - VMP SAMPLING DATA

Sample ID	Date	Initial Reading Time (24-Hour)	Vacuum/Pressure		Fixed Gases				Soil Vapor Concentrations				Comments
			Initial Reading (Inches of H_2O)	Stabilized Reading (Inches of H_2O)	CH4 (%)	LEL (%)	CO_2 (%)	O_2 (%)	PID (ppmv)	THC (ppmv)	CH4 (ppmv)	PHC (ppmv)	
VMP-43-10	10/24/2013	1030	-2.10	- 2.08	0.0	0.0	0.1	20.5	0.3	1.8	0.0	1.8	
VMP-43-10	11/20/2013	1517	-2.46	- 0.84	0.0	0.0	0.1	20.8	0.3	2.1	0.0	2.1	
VMP-43-10	12/19/2013	1340	-0.89	- 0.96	0.0	0.0	0.1	20.9	0.1	1.7	0.0	1.7	
VMP-43-20	2/1/2012	1438	-1.28	-1.06	OVR	OVR	10.3	1.6	161	442000	115000	327000	
VMP-43-20	2/2/2012	859	-1.64	-1.35	OVR	OVR	10.0	1.1	115	1000000	385000	615000	
VMP-43-20	2/7/2012	902	-1.30	-1.18	OVR	OVR	9.2	2.0	96.4	1000000	739000	261000	
VMP-43-20	2/10/2012	857	-0.33	-3.32	OVR	OVR	6.3	6.0	87.6	659000	469000	190000	
VMP-43-20	2/13/2012	812	-1.33	-1.28	0.3	6.0	5.1	15.2	29.6	1513	78.3	1435	
VMP-43-20	2/16/2012	755	-2.25	-4.57	0.0	1.0	5.0	16.1	18.2	392	259	133	
VMP-43-20	2/17/2012	848	-6.27	-1.27	0.1	3.0	4.8	16.3	22.5	305	176	129	
VMP-43-20	2/22/2012	1033	-0.66	- 0.87	0.1	2.0	4.5	16.7	22.9	368	191	178	
VMP-43-20	2/29/2012	1048	-0.07	- 0.93	0.5	11.0	4.9	15.5	77.3	1375	547	828	
VMP-43-20	3/21/2012	1501	-0.35	- 0.30	0.1	2.0	5.1	14.4	19.8	315	29.2	286	
VMP-43-20	4/18/2012	1102	-1.05	-0.90	0.0	0.0	3.8	16.0	10.9	127	54.0	73.0	
VMP-43-20	5/16/2012	1033	-1.33	-1.28	0.0	0.0	3.2	17.0	14.6	115	53.5	61.5	
VMP-43-20	6/20/2012	1440	-0.43	-0.43	0.0	0.0	3.5	16.6	8.8	36.4	13.5	22.9	
VMP-43-20	7/18/2012	1503	-0.20	-0.19	0.0	0.0	2.8	17.5	5.1	35.4	17.8	17.7	
VMP-43-20	8/15/2012	1535	-0.82	-1.01	0.0	0.0	3.0	18.3	3.0	24.5	13.7	10.8	
VMP-43-20	9/19/2012	1138	-1.78	-1.70	0.0	0.0	2.5	18.3	3.5	26.5	20.2	6.3	
VMP-43-20	10/17/2012	853	-1.03	-0.33	0.0	0.0	2.3	18.5	0.9	7.6	5.2	2.4	
VMP-43-20	11/20/2012	1319	-0.77	-0.84	0.0	0.0	2.3	18.3	1.0	11.7	8.3	3.4	
VMP-43-20	12/19/2012	NM	NM	NM	NM	NM	NM	NM	NM	NM	NM	NM	Construction equipment parked on well. Could not access.
VMP-43-20	1/16/2013	1625	-0.74	-0.71	0.0	0.0	3.0	17.6	0.4	19.9	15.1	4.8	
VMP-43-20	2/25/2013	1440	-0.55	-0.51	0.0	0.0	2.5	18.2	0.6	16.4	14.5	1.9	
VMP-43-20	3/21/2013	929	-2.29	-2.07	0.0	0.0	1.7	19.4	0.4	12.0	10.9	1.1	
VMP-43-20	4/24/2013	1350	-2.45	-3.08	0.0	0.0	1.4	19.4	0.6	9.1	8.1	1.1	
VMP-43-20	5/23/2013	1408	-2.01	-2.86	0.0	0.0	2.4	18.5	0.6	10.3	9.1	1.2	
VMP-43-20	6/26/2013	1447	-1.28	-1.55	0.0	0.0	2.7	17.2	0.7	11.9	11.1	0.8	
VMP-43-20	7/25/2013	1035	-2.06	- 1.97	0.0	0.0	2.6	17.8	0.8	6.3	4.8	1.5	
VMP-43-20	8/29/2013	0822	-2.65	NM	0.0	0.0	1.6	19.4	0.4	1.1	0.0	1.1	
VMP-43-20	9/26/2013	0920	-5.44	- 5.24	0.0	0.0	0.7	20.1	0.5	1.7	0.0	1.7	
VMP-43-20	10/24/2013	1034	-4.82	- 4.72	0.0	0.0	0.0	20.7	0.3	2.4	0.0	2.4	
VMP-43-20	11/20/2013	1522	-3.99	- 1.22	0.0	0.0	0.2	20.8	0.3	1.6	0.0	1.6	
VMP-43-20	12/19/2013	1344	-1.35	- 1.43	0.0	0.0	0.3	20.7	0.3	0.9	0.0	0.9	
VMP-43-30	2/1/2012	1445	-0.96	-0.73	OVR	OVR	8.5	1.0	98.2	1000000	1000000	0.0	

SEE LAST PAGE OF TABLE FOR NOTES

TABLE 9
SVE SYSTEM MONTHLY MONITORING - VMP SAMPLING DATA

Sample ID	Date	Initial Reading Time (24-Hour)	Vacuum/Pressure		Fixed Gases				Soil Vapor Concentrations				Comments
			Initial Reading (Inches of H_2O)	Stabilized Reading (Inches of H_2O)	CH4 (%)	LEL (%)	CO_2 (%)	O_2 (%)	PID (ppmv)	THC (ppmv)	CH4 (ppmv)	PHC (ppmv)	
VMP-43-30	2/2/2012	904	-1.26	-1.08	OVR	OVR	8.3	2.0	88.0	1000000	320000	680000	
VMP-43-30	2/7/2012	903	-1.05	-0.92	OVR	OVR	7.7	6.2	113	850000	272000	578000	
VMP-43-30	2/10/2012	858	-0.27	-1.14	3.3	65.0	2.8	16.8	43.7	16100	16000	100	
VMP-43-30	2/13/2012	813	-1.09	-1.03	OVR	OVR	9.6	1.3	155	269000	107000	162000	
VMP-43-30	2/16/2012	756	-2.12	-4.20	OVR	OVR	10.7	1.4	234	80600	43130	37470	
VMP-43-30	2/17/2012	849	-13.12	-0.98	38.7	OVR	10.3	1.7	236	25830	21550	4280	
VMP-43-30	2/22/2012	1033	-0.85	- 0.64	0.5	11.0	10.0	5.4	62.8	2330	2100	230	
VMP-43-30	2/29/2012	1047	-0.32	- 0.76	0.0	1.0	8.2	9.1	43.2	922	475	446	
VMP-43-30	3/21/2012	1502	-0.40	- 0.45	0.2	4.0	9.3	7.5	52.4	108	0.0	108	
VMP-43-30	4/18/2012	1103	-1.26	-0.42	0.0	0.0	4.1	15.3	2.6	24.3	5.1	19.2	
VMP-43-30	5/16/2012	1038	-1.50	-1.46	0.0	0.0	2.6	17.7	4.0	14.6	5.8	8.8	
VMP-43-30	6/20/2012	1445	-0.44	-0.44	0.0	0.0	2.7	17.6	3.3	3.0	0.0	3.0	
VMP-43-30	7/18/2012	1504	-0.29	-0.25	0.0	0.0	2.1	18.3	1.0	10.0	7.6	2.4	
VMP-43-30	8/15/2012	1540	-1.20	-1.28	0.0	0.0	2.3	18.7	0.7	9.1	7.3	1.8	
VMP-43-30	9/19/2012	1139	-2.26	-2.12	0.0	0.0	1.5	19.5	0.8	4.8	0.0	4.8	
VMP-43-30	10/17/2012	853	-0.96	-1.01	0.0	0.0	0.5	19.9	0.3	1.1	0.0	1.1	
VMP-43-30	11/20/2012	1323	-0.77	-0.84	0.0	0.0	1.9	18.4	0.2	1.2	0.0	1.2	
VMP-43-30	12/19/2012	NM	NM	NM	NM	NM	NM	NM	NM	NM	NM	NM	Construction equipment parked on well. Could not access.
VMP-43-30	1/16/2013	1630	-0.75	-0.72	0.0	0.0	2.4	17.8	0.3	7.7	3.6	4.1	
VMP-43-30	2/25/2013	1445	-0.81	-0.84	0.0	0.0	2.1	18.1	0.3	4.6	0.0	4.6	
VMP-43-30	3/21/2013	933	-2.83	-2.53	0.0	0.0	2.6	17.9	0.3	9.1	8.2	0.9	
VMP-43-30	4/24/2013	1355	-2.95	-3.08	0.0	0.0	2.5	17.9	0.4	4.0	0.0	4.0	
VMP-43-30	5/23/2013	1409	-3.15	-3.43	0.0	0.0	3.0	18.0	0.3	1.7	0.0	1.7	
VMP-43-30	6/26/2013	1451	-1.15	-0.95	0.0	0.0	2.7	17.3	0.4	2.5	0.0	2.5	
VMP-43-30	7/25/2013	1040	-2.36	- 2.58	0.0	0.0	2.8	18.2	0.7	1.2	0.0	1.2	
VMP-43-30	8/29/2013	0827	-3.43	NM	0.0	0.0	1.4	19.5	0.4	0.1	0.0	0.1	
VMP-43-30	9/26/2013	0922	-3.83	- 3.65	0.0	0.0	0.7	20.1	0.5	1.2	0.0	1.2	
VMP-43-30	10/24/2013	1038	-3.38	- 3.21	0.0	0.0	0.3	20.4	0.3	1.2	0.0	1.2	
VMP-43-30	11/20/2013	1527	-6.11	- 1.12	0.0	0.0	0.4	20.6	0.3	1.3	0.0	1.3	
VMP-43-30	12/19/2013	1348	-1.43	- 1.60	0.0	0.0	0.8	20.2	0.4	4.1	0.0	4.1	
VMP-44-10	2/2/2012	1456	-0.02	-0.09	OVR	OVR	10.2	1.0	562	49000	20000	29000	
VMP-44-10	2/3/2012	909	-0.29	0.11	79.7	OVR	9.9	1.0	494	29600	11200	18400	
VMP-44-10	2/7/2012	1109	0.25	-0.05	80.8	OVR	9.6	1.5	528	26600	11000	15600	
VMP-44-10	2/13/2012	1446	-0.24	-0.22	63.5	OVR	9.6	1.3	522	24900	11290	13610	
VMP-44-10	2/14/2012	1622	-0.12	-0.12	30.8	OVR	7.1	6.7	534	14400	3550	10850	

SEE LAST PAGE OF TABLE FOR NOTES

TABLE 9
SVE SYSTEM MONTHLY MONITORING - VMP SAMPLING DATA

Sample ID	Date	Initial Reading Time (24-Hour)	Vacuum/Pressure		Fixed Gases				Soil Vapor Concentrations				Comments
			Initial Reading (Inches of H_2O)	Stabilized Reading (Inches of H_2O)	CH4 (%)	LEL (%)	CO_2 (%)	O_2 (%)	PID (ppmv)	THC (ppmv)	CH4 (ppmv)	PHC (ppmv)	
VMP-44-10	2/15/2012	1431	-0.11	-0.36	79.0	OVR	7.5	3.0	715	18100	5450	12650	
VMP-44-10	2/22/2012	911	-0.15	0.00	44.7	OVR	7.9	2.5	674	13100	3740	9360	
VMP-44-10	2/29/2012	1405	0.24	- 0.32	76.0	OVR	9.1	1.4	753	17930	2300	15630	
VMP-44-10	3/21/2012	827	-0.42	- 0.07	30.6	OVR	8.1	4.7	643	10400	545	9855	
VMP-44-10	4/18/2012	837	-0.11	-0.10	19.1	OVR	8.5	7.3	561	7000	2850	4150	
VMP-44-10	5/16/2012	1325	-0.11	-0.10	12.7	OVR	9.6	7.3	625	4500	159	4341	
VMP-44-10	6/20/2012	1359	-0.02	-0.05	28.0	OVR	14.2	1.9	704	4900	477	4423	
VMP-44-10	7/18/2012	1428	0.00	-0.10	35.7	OVR	16.1	1.7	654	9240	350	8890	
VMP-44-10	8/15/2012	1100	-0.07	-0.05	34.0	OVR	14.9	3.0	488	6600	1080	5520	
VMP-44-10	9/19/2012	1511	-0.07	-0.06	7.1	OVR	8.0	9.8	510	2200	160	2040	
VMP-44-10	10/17/2012	953	-0.13	-0.08	3.8	76.0	9.6	5.9	435	1540	231	1309	
VMP-44-10	11/20/2012	910	-0.02	-0.04	0.7	16.0	8.2	7.8	233	653	71.6	581	
VMP-44-10	12/19/2012	838	-0.10	-0.11	0.0	0.0	1.3	18.7	4.8	28.3	5.5	22.8	
VMP-44-10	1/16/2013	1313	-0.01	0.00	0.2	5.0	4.3	12.3	110	310	12.7	297	Resampled and confirmed.
VMP-44-10	2/25/2013	1055	-0.01	-0.02	0.2	4.0	4.2	12.6	35.0	262	13.0	249	
VMP-44-10	3/21/2013	1019	-0.29	-0.72	0.0	0.0	0.0	20.9	0.4	2.0	0.0	2.0	Result is suspect.
VMP-44-10	4/24/2013	1418	-0.09	-0.10	0.0	0.0	1.8	18.1	27.5	107	24.9	82.1	
VMP-44-10	5/23/2013	1359	-0.05	-0.06	0.0	0.0	3.6	17.4	20.0	90.0	28.9	61.1	
VMP-44-10	6/25/2013	1450	0.00	0.00	0.0	0.0	4.0	16.5	1.1	34.0	32.6	1.4	
VMP-44-10	7/25/2013	1411	0.00	0.00	0.0	0.0	1.6	19.1	1.6	15.8	12.2	3.6	
VMP-44-10	8/28/2013	1349	0.00	0.00	0.0	0.0	6.8	12.7	3.0	40.9	36.6	4.3	
VMP-44-10	9/26/2013	1005	0.00	- 0.05	0.0	0.0	7.1	13.2	2.2	17.2	14.1	3.1	
VMP-44-10	10/24/2013	0828	-0.60	- 0.04	0.0	0.0	5.2	14.2	0.7	9.8	8.70	1.1	
VMP-44-10	11/21/2013	1123	-0.04	- 0.53	0.0	0.0	1.6	17.4	0.3	3.7	0.0	3.7	
VMP-44-10	12/19/2013	1233	-0.25	0.00	0.0	0.0	3.3	15.4	1.2	5.0	3.5	1.5	
VMP-44-20	2/2/2012	1501	-0.16	-0.04	OVR	OVR	13.4	0.6	427	32000	18700	13300	
VMP-44-20	2/3/2012	914	-0.11	-0.15	78.7	OVR	13.1	0.9	384	34000	16500	17500	
VMP-44-20	2/7/2012	1110	-0.14	-0.11	61.4	OVR	13.1	1.2	440	20610	9700	10910	
VMP-44-20	2/13/2012	1447	-0.28	-0.29	32.5	OVR	12.7	1.1	443	14140	7670	6470	
VMP-44-20	2/14/2012	1623	-0.16	-0.62	25.2	OVR	11.9	2.0	390	13790	7800	5990	
VMP-44-20	2/15/2012	1432	-0.28	-0.54	36.3	OVR	12.1	1.2	577	13100	5480	7620	
VMP-44-20	2/22/2012	920	-0.26	- 0.25	16.2	OVR	11.7	1.2	445	12640	4770	7870	
VMP-44-20	2/29/2012	1409	-0.04	- 0.05	19.6	OVR	11.5	0.9	489	11100	3230	7870	
VMP-44-20	3/21/2012	831	-0.07	- 0.40	15.2	OVR	11.9	0.0	503	7820	2180	5640	
VMP-44-20	4/18/2012	847	-0.22	-0.07	5.6	OVR	11.4	2.4	342	3040	716	2324	

SEE LAST PAGE OF TABLE FOR NOTES

TABLE 9
SVE SYSTEM MONTHLY MONITORING - VMP SAMPLING DATA

Sample ID	Date	Initial Reading Time (24-Hour)	Vacuum/Pressure		Fixed Gases				Soil Vapor Concentrations				Comments
			Initial Reading (Inches of H_2O)	Stabilized Reading (Inches of H_2O)	CH4 (%)	LEL (%)	CO_2 (%)	O_2 (%)	PID (ppmv)	THC (ppmv)	CH4 (ppmv)	PHC (ppmv)	
VMP-44-20	5/16/2012	1330	-0.31	-0.49	5.6	OVR	11.9	3.8	398	2700	110	2590	
VMP-44-20	6/20/2012	1400	-0.05	-0.24	6.6	OVR	14.1	2.2	353	2480	266	2214	
VMP-44-20	7/18/2012	1429	0.00	0.00	8.5	OVR	15.2	3.1	453	1720	218	1502	
VMP-44-20	8/15/2012	1110	-0.32	-0.30	5.3	OVR	17.2	2.8	334	2460	380	2080	
VMP-44-20	9/19/2012	1512	-0.49	-0.49	3.0	61.0	15.6	4.6	316	1770	184	1586	
VMP-44-20	10/17/2012	955	-0.83	-0.74	1.2	26.0	13.6	5.1	173	1020	146	874	
VMP-44-20	11/20/2012	912	-0.72	-0.71	0.4	9.0	12.5	5.6	131	456	71.8	384	
VMP-44-20	12/19/2012	841	-0.58	-0.47	0.2	5.0	11.7	5.9	80.7	255	57.8	197	
VMP-44-20	1/16/2013	841	-0.48	-0.40	0.0	1.0	10.5	6.6	47.2	346	126	220	
VMP-44-20	2/25/2013	1055	-0.37	-0.32	0.1	1.0	8.5	8.5	21.6	325	296	29.5	
VMP-44-20	3/21/2013	1026	-0.85	-0.81	0.0	0.0	6.2	11.9	24.9	179	122	57.0	
VMP-44-20	4/24/2013	1422	-0.82	-0.78	0.0	0.0	5.9	12	24.9	81.6	15.5	66.1	
VMP-44-20	5/23/2013	1359	-0.07	-0.07	0.0	0.0	4.0	14.2	0.6	65.3	45.2	20.1	
VMP-44-20	6/25/2013	1455	0.00	0.00	0.0	0.0	2.6	14.5	0.6	16.2	16.2	0.0	
VMP-44-20	7/25/2013	1415	-0.56	- 0.14	0.0	0.0	4.1	13.3	0.7	9.4	9.2	0.2	
VMP-44-20	8/28/2013	1351	0.00	0.00	0.0	0.0	6.8	12.9	4.3	22.6	14.1	8.5	
VMP-44-20	9/26/2013	1007	-0.09	- 0.11	0.0	0.0	5.8	15.6	5.9	25.8	8.9	16.9	
VMP-44-20	10/24/2013	0834	-0.12	- 0.11	0.0	0.0	3.5	17.2	6.3	27.6	7.2	20.4	
VMP-44-20	11/21/2013	1127	-0.30	- 0.24	0.0	0.0	1.2	18.2	2.5	7.99	1.4	6.6	
VMP-44-20	12/19/2013	1237	-0.70	- 0.16	0.0	0.0	2.7	17.4	4.4	15.9	4.4	11.5	
VMP-44-30	2/2/2012	1505	-0.24	-0.07	OVR	OVR	8.8	3.5	207	195000	72000	123000	
VMP-44-30	2/3/2012	919	-0.26	-0.26	OVR	OVR	9.9	1.0	207	155000	50600	104400	
VMP-44-30	2/7/2012	1111	0.64	-0.23	OVR	OVR	9.9	2.0	233	98700	57000	41700	
VMP-44-30	2/13/2012	1448	-0.51	-0.58	OVR	OVR	10.9	1.5	247	55900	25880	30020	
VMP-44-30	2/14/2012	1624	-1.25	-1.28	77.1	OVR	11.1	1.1	219	39900	31000	8900	
VMP-44-30	2/15/2012	1433	-0.57	-1.09	78.4	OVR	11.3	0.8	315	33680	22690	10990	
VMP-44-30	2/22/2012	925	-0.57	- 0.55	14.8	OVR	10.2	4.3	220	18420	9970	8450	
VMP-44-30	2/29/2012	1414	-0.20	0.00	13.2	OVR	11.8	0.9	268	12540	6260	6280	
VMP-44-30	3/21/2012	836	-0.77	- 0.73	2.9	59.0	10.3	1.5	182	5080	2700	2380	
VMP-44-30	4/18/2012	850	-1.13	-1.06	0.4	8.0	10.1	2.6	70.5	1380	920	460	
VMP-44-30	5/16/2012	1334	-1.00	-0.98	0.1	2.0	10.5	3.4	42.5	401	220	181	
VMP-44-30	6/20/2012	1359	-0.72	-0.76	0.0	0.0	10.6	5.1	24.0	207	83.4	124	
VMP-44-30	7/18/2012	1430	0.00	0.00	0.0	0.0	8.4	9.8	30.4	380	67.7	312	
VMP-44-30	8/15/2012	1105	-0.11	-1.07	0.0	0.0	7.9	11.8	19.1	586	253	333	
VMP-44-30	9/19/2012	1513	-0.19	-1.23	0.0	0.0	6.1	14.7	13.4	46.7	15.5	31.2	

SEE LAST PAGE OF TABLE FOR NOTES

TABLE 9
SVE SYSTEM MONTHLY MONITORING - VMP SAMPLING DATA

Sample ID	Date	Initial Reading Time (24-Hour)	Vacuum/Pressure		Fixed Gases				Soil Vapor Concentrations				Comments
			Initial Reading (Inches of H_2O)	Stabilized Reading (Inches of H_2O)	CH4 (%)	LEL (%)	CO_2 (%)	O_2 (%)	PID (ppmv)	THC (ppmv)	CH4 (ppmv)	PHC (ppmv)	
VMP-44-30	10/17/2012	958	-1.71	-1.58	0.0	0.0	5.1	16.5	7.0	35.9	22.3	13.6	
VMP-44-30	11/20/2012	914	-1.42	-1.47	0.0	0.0	4.5	17.6	9.2	52.6	6.7	45.9	
VMP-44-30	12/19/2012	848	-1.14	-0.99	0.0	0.0	4.7	16.8	9.7	69.2	30.6	38.6	
VMP-44-30	1/16/2013	846	-0.98	-0.03	0.0	0.0	1.4	19.9	2.0	20.9	9.0	11.9	
VMP-44-30	2/25/2013	1100	-0.90	-0.37	0.0	0.0	3.5	17.9	5.9	46.3	17.0	29.3	
VMP-44-30	3/21/2013	1033	-1.91	-1.81	0.0	0.0	2.7	18.9	2.2	17.2	5.1	12.1	
VMP-44-30	4/24/2013	1426	-2.06	-1.66	0.0	0.0	0.4	20.6	0.7	3.3	0.0	3.3	
VMP-44-30	5/23/2013	1359	-2.36	-2.48	0.0	0.0	1.7	19.5	1.9	17.0	2.6	14.4	
VMP-44-30	6/25/2013	1500	-1.43	-1.36	0.0	0.0	1.9	19.0	0.5	4.5	0.0	4.5	
VMP-44-30	7/25/2013	1409	-1.00	- 1.14	0.0	0.0	1.3	17.7	0.7	2.2	0.0	2.2	
VMP-44-30	8/28/2013	1352	-1.32	- 0.75	0.0	0.0	2.2	18.4	1.1	4.6	0.0	4.6	
VMP-44-30	9/26/2013	1008	-2.40	- 2.86	0.0	0.0	1.6	19.7	0.7	2.4	0.0	2.4	
VMP-44-30	10/24/2013	0837	-3.62	- 1.89	0.0	0.0	0.2	19.7	0.2	1.4	0.0	1.4	
VMP-44-30	11/21/2013	1131	-3.46	NM	0.0	0.0	0.9	18.9	0.3	0.8	0.0	0.8	Final vacuum not recorded in Toughbook.
VMP-44-30	12/19/2013	1241	-1.09	- 1.40	0.0	0.0	0.8	20.1	0.2	2.3	0.0	2.3	
VMP-45-10	2/2/2012	1433	-0.30	-0.21	0.0	0.0	6.1	14.8	12.4	35.0	0.0	35.0	
VMP-45-10	2/3/2012	931	-0.19	-0.25	NM	NM	NM	NM	NM	NM	NM	NM	Tedlar overfilled and popped. Could not sample.
VMP-45-10	2/7/2012	1128	-0.15	-0.06	0.0	0.0	3.4	19.1	1.8	5.0	0.0	5.0	
VMP-45-10	2/15/2012	1444	-0.18	0.05	0.0	0.0	1.9	20.2	0.3	1.8	0.0	1.8	
VMP-45-10	2/22/2012	1424	0.00	- 0.04	0.0	0.0	1.5	20.5	0.4	0.0	0.0	0.0	
VMP-45-10	2/29/2012	903	-0.14	- 0.15	0.0	0.0	2.2	18.1	3.5	12.3	2.8	9.5	
VMP-45-10	3/21/2012	928	-0.16	- 0.11	0.0	0.0	0.9	20.2	0.2	0.0	0.0	0.0	
VMP-45-10	4/18/2012	929	-0.20	-0.16	0.0	0.0	0.8	20.2	0.2	2.6	0.0	2.6	
VMP-45-10	5/16/2012	1346	-0.21	-0.19	0.0	0.0	0.8	20.1	0.7	0.0	0.0	0.0	
VMP-45-10	6/20/2012	1054	-0.16	-0.18	0.0	0.0	0.8	20.5	0.4	2.3	0.0	2.3	
VMP-45-10	7/18/2012	1359	0.00	0.00	0.0	0.0	0.6	20.1	0.6	7.7	2.2	5.5	
VMP-45-10	8/15/2012	1125	-0.18	-0.18	0.0	0.0	0.7	20.4	0.5	2.3	0.0	2.3	
VMP-45-10	9/19/2012	1453	-0.12	-0.10	0.0	0.0	0.5	20.5	0.6	0.8	0.0	0.8	
VMP-45-10	10/17/2012	1010	-0.22	-0.21	0.0	0.0	0.3	20.6	0.3	0.9	0.0	0.9	
VMP-45-10	11/20/2012	1025	-0.18	-0.13	0.0	0.0	0.2	20.8	0.4	0.3	0.0	0.3	
VMP-45-10	12/19/2012	1057	-0.11	-0.06	0.0	0.0	0.2	20.8	0.2	0.5	0.0	0.5	
VMP-45-10	1/16/2013	935	-0.12	NM	0.0	0.0	0.1	20.9	0.0	1.8	0.0	1.8	
VMP-45-10	2/25/2013	1115	-0.10	-0.11	0.0	0.0	0.1	20.9	0.2	0.7	0.0	0.7	
VMP-45-10	3/20/2013	1535	-0.22	-0.20	0.0	0.0	0.1	20.8	0.7	1.9	0.0	1.9	
VMP-45-10	4/24/2013	1322	-0.48	-0.45	0.0	0.0	0.2	20.7	0.3	0.4	0.0	0.4	

SEE LAST PAGE OF TABLE FOR NOTES

TABLE 9
SVE SYSTEM MONTHLY MONITORING - VMP SAMPLING DATA

Sample ID	Date	Initial Reading Time (24-Hour)	Vacuum/Pressure		Fixed Gases				Soil Vapor Concentrations				Comments
			Initial Reading (Inches of H_2O)	Stabilized Reading (Inches of H_2O)	CH4 (%)	LEL (%)	CO_2 (%)	O_2 (%)	PID (ppmv)	THC (ppmv)	CH4 (ppmv)	PHC (ppmv)	
VMP-45-10	5/23/2013	1037	-0.43	-0.58	0.0	0.0	0.4	20.3	0.3	0.9	0.0	0.9	
VMP-45-10	6/25/2013	1520	-0.16	-0.41	0.0	0.0	0.7	20.1	0.5	0.8	0.0	0.8	
VMP-45-10	7/25/2013	1358	-0.19	- 0.23	0.0	0.0	0.7	20.3	0.6	0.5	0.0	0.5	
VMP-45-10	8/29/2013	1542	-0.28	- 0.32	0.0	0.0	0.4	20.5	0.8	0.8	0.0	0.8	
VMP-45-10	9/26/2013	1322	-0.42	- 0.40	0.0	0.0	0.3	20.5	0.6	1.3	0.0	1.3	
VMP-45-10	10/24/2013	0922	-0.51	- 0.45	0.0	0.0	0.1	20.6	0.2	1.2	0.0	1.2	
VMP-45-10	11/20/2013	1335	-0.36	- 0.32	0.0	0.0	0.1	20.9	0.4	1.0	0.0	1.0	
VMP-45-10	12/19/2013	0951	-0.47	- 0.33	0.0	0.0	0.1	20.9	0.6	0.2	0.0	0.2	
VMP-45-20	2/2/2012	1437	-0.21	-0.55	63.2	OVR	13.6	0.7	385	32400	18200	14200	
VMP-45-20	2/3/2012	936	-0.77	-0.78	34.9	OVR	13.5	0.7	326	24900	14100	10800	
VMP-45-20	2/7/2012	1129	-0.34	-0.20	26.9	OVR	12.5	1.7	427	11190	6420	4770	
VMP-45-20	2/15/2012	1445	-0.80	-0.38	9.3	OVR	8.4	5.4	566	3750	530	3220	
VMP-45-20	2/22/2012	1429	-0.15	- 0.15	4.7	95.0	7.6	6.0	475	2240	174	2066	
VMP-45-20	2/29/2012	908	-0.23	- 0.25	3.4	63.0	6.3	9.7	367	1860	128	1732	
VMP-45-20	3/21/2012	933	-0.25	0.00	1.4	29.0	7.0	8.7	250	1260	100	1160	
VMP-45-20	4/18/2012	933	-0.38	-0.01	0.4	9.0	4.8	14.9	111	515	0.0	515	
VMP-45-20	5/16/2012	1351	-0.36	-0.36	0.3	6.0	4.4	16.0	94.3	380	0.0	380	
VMP-45-20	6/20/2012	1055	-0.10	-0.25	0.0	0.0	4.0	16.9	41.1	215	0.0	215	
VMP-45-20	7/18/2012	1401	0.00	0.00	0.0	0.0	3.9	16.6	38.1	153	8.1	145	
VMP-45-20	8/15/2012	1130	-0.36	-0.33	0.0	0.0	3.4	17.4	27.2	67.4	9.2	58.2	
VMP-45-20	9/19/2012	1454	-0.25	-0.17	0.0	0.0	2.6	18.5	9.5	20.4	3.9	16.5	
VMP-45-20	10/17/2012	1011	-0.47	-0.42	0.0	0.0	2.5	18.6	4.7	19.6	3.9	15.7	
VMP-45-20	11/20/2012	1028	-0.41	-0.31	0.0	0.0	2.1	18.9	2.3	17.3	11.5	5.9	
VMP-45-20	12/19/2012	1059	-0.22	-0.19	0.0	0.0	2.4	18.6	1.9	11.8	7.2	4.6	
VMP-45-20	1/16/2013	939	-0.36	NM	0.0	0.0	2.2	18.7	1.2	15.7	10.6	5.1	
VMP-45-20	2/25/2013	1115	-0.20	-0.21	0.0	0.0	1.9	18.8	0.9	12.7	8.7	4.0	
VMP-45-20	3/20/2013	1539	-0.41	-0.43	0.0	0.0	1.0	20.0	0.8	5.4	1.2	4.2	
VMP-45-20	4/24/2013	1326	-0.90	-0.85	0.0	0.0	1.0	19.8	0.6	3.6	0.0	3.6	
VMP-45-20	5/23/2013	1038	-0.85	-1.14	0.0	0.0	1.0	19.5	0.7	2.3	0.0	2.3	
VMP-45-20	6/25/2013	1526	-0.25	-0.51	0.0	0.0	0.8	20.0	0.5	2.2	0.0	2.2	
VMP-45-20	7/25/2013	1403	-0.43	- 0.46	0.0	0.0	1.6	19.2	0.7	1.8	0.0	1.8	
VMP-45-20	8/29/2013	1546	-0.59	- 0.67	0.0	0.0	1.4	19.6	0.8	20.5	0.0	20.5	
VMP-45-20	9/26/2013	1322	-0.86	- 0.83	0.0	0.0	1.4	19.8	0.7	2.7	0.0	2.7	
VMP-45-20	10/24/2013	0927	-1.03	- 0.93	0.0	0.0	1.2	19.5	0.3	2.1	0.0	2.1	
VMP-45-20	11/20/2013	1340	-0.77	- 0.72	0.0	0.0	1.1	20.0	0.2	2.0	0.0	2.0	

SEE LAST PAGE OF TABLE FOR NOTES

TABLE 9
SVE SYSTEM MONTHLY MONITORING - VMP SAMPLING DATA

Sample ID	Date	Initial Reading Time (24-Hour)	Vacuum/Pressure		Fixed Gases				Soil Vapor Concentrations				Comments
			Initial Reading (Inches of H_2O)	Stabilized Reading (Inches of H_2O)	CH4 (%)	LEL (%)	CO_2 (%)	O_2 (%)	PID (ppmv)	THC (ppmv)	CH4 (ppmv)	PHC (ppmv)	
VMP-45-20	12/19/2013	0955	-0.92	- 0.70	0.0	0.0	1.2	20.0	0.8	1.7	0.0	1.7	
VMP-45-30	2/2/2012	1443	-0.21	-0.28	OVR	OVR	13.2	1.0	340	106000	53000	53000	
VMP-45-30	2/3/2012	942	-0.20	-0.31	OVR	OVR	12.5	2.0	312	72800	40600	32200	
VMP-45-30	2/7/2012	1130	-0.53	-0.13	OVR	OVR	13.1	1.3	395	56800	28760	28040	
VMP-45-30	2/15/2012	1446	-0.38	-0.42	OVR	OVR	11.4	1.2	561	52500	20800	31700	
VMP-45-30	2/22/2012	1434	-0.15	-0.10	86.6	OVR	10.2	1.2	616	31180	11790	19390	
VMP-45-30	2/29/2012	913	-0.29	- 0.29	65.3	OVR	10.0	1.4	598	16640	9820	6820	
VMP-45-30	3/21/2012	940	-0.33	- 0.25	33.4	OVR	12.3	0.0	789	12680	3560	9120	
VMP-45-30	4/18/2012	937	-0.45	-0.38	7.3	OVR	9.8	4.7	639	3570	200	3370	
VMP-45-30	5/16/2012	1355	-0.42	-0.42	1.5	30.0	8.9	7.3	450	1400	130	1270	
VMP-45-30	6/20/2012	1056	-0.37	-0.41	0.3	7.0	8.7	7.8	209	277	53.5	224	
VMP-45-30	7/18/2012	1400	0.00	0.00	0.1	2.0	7.3	9.4	143	86.0	54.0	32.0	
VMP-45-30	8/15/2012	1135	-0.43	-0.38	0.0	1.0	7.0	12.6	60.0	71.0	35.2	35.8	
VMP-45-30	9/19/2012	1455	-0.33	-0.29	0.0	0.0	4.9	15.2	42.8	87.7	37.7	50.0	
VMP-45-30	10/17/2012	1012	-0.57	-0.51	0.0	0.0	4.2	16.4	22.5	54.9	6.6	48.3	
VMP-45-30	11/20/2012	1031	-0.50	-0.40	0.0	0.0	3.7	17.2	9.0	19.1	5.8	13.3	
VMP-45-30	12/19/2012	1100	-0.29	-0.19	0.0	0.0	3.7	17.3	10.1	20.9	4.0	16.9	
VMP-45-30	1/16/2013	944	-0.29	NM	0.0	0.0	3.2	17.5	5.9	17.8	5.1	12.7	
VMP-45-30	2/25/2013	1115	-0.25	-0.25	0.0	0.0	2.9	17.7	5.1	19.6	5.1	14.5	
VMP-45-30	3/20/2013	1544	-0.50	-0.50	0.0	0.0	1.8	19.1	1.2	4.8	0.0	4.8	
VMP-45-30	4/24/2013	1330	-1.25	-0.99	0.0	0.0	1.6	19.1	5.0	6.3	0.0	6.3	
VMP-45-30	5/23/2013	1038	-1.12	-1.31	0.0	0.0	1.7	18.8	3.3	4.2	0.0	4.2	
VMP-45-30	6/25/2013	1532	-0.35	-0.23	0.0	0.0	1.4	19.5	1.4	3.0	0.0	3.0	
VMP-45-30	7/25/2013	1408	-0.56	- 0.54	0.0	0.0	2.4	18.4	1.8	3.3	0.0	3.3	
VMP-45-30	8/29/2013	1550	-0.71	- 0.81	0.0	0.0	2.1	18.8	2.0	3.5	0.0	3.5	
VMP-45-30	9/26/2013	1323	-1.05	- 1.02	0.0	0.0	2.0	19.4	1.7	2.2	0.0	2.2	
VMP-45-30	10/24/2013	0929	-1.28	- 1.11	0.0	0.0	1.3	19.5	0.5	1.3	0.0	1.3	
VMP-45-30	11/20/2013	1345	-0.99	- 0.90	0.0	0.0	1.2	20.1	2.0	0.7	0.0	0.7	
VMP-45-30	12/19/2013	0959	-1.80	- 0.87	0.0	0.0	1.2	20.0	3.0	2.7	0.0	2.7	
VMP-46-10	2/15/2012	NM	NM	NM	NM	NM	NM	NM	NM	NM	NM	NM	Chip and seal mounded over well. Cannot sample.
VMP-46-10	2/16/2012	NM	NM	NM	NM	NM	NM	NM	NM	NM	NM	NM	Chip and seal mounded over well. Cannot sample.
VMP-46-10	2/17/2012	NM	NM	NM	NM	NM	NM	NM	NM	NM	NM	NM	Chip and seal mounded over well. Cannot sample.
VMP-46-10	2/20/2012	NM	NM	NM	NM	NM	NM	NM	NM	NM	NM	NM	Chip and seal mounded over well. Cannot sample.
VMP-46-10	2/21/2012	958	-1.25	-0.78	1.0	20.0	1.0	20.6	146	1379	37.3	1342	
VMP-46-10	2/22/2012	936	0.12	0.11	0.6	12.0	0.2	20.8	45.4	1036	298	738	

SEE LAST PAGE OF TABLE FOR NOTES

TABLE 9
SVE SYSTEM MONTHLY MONITORING - VMP SAMPLING DATA

Sample ID	Date	Initial Reading Time (24-Hour)	Vacuum/Pressure		Fixed Gases				Soil Vapor Concentrations				Comments
			Initial Reading (Inches of H_2O)	Stabilized Reading (Inches of H_2O)	CH4 (%)	LEL (%)	CO_2 (%)	O_2 (%)	PID (ppmv)	THC (ppmv)	CH4 (ppmv)	PHC (ppmv)	
VMP-46-10	2/29/2012	901	-0.33	-0.38	0.3	6.0	2.6	18.0	93.9	744	58.6	685	
VMP-46-10	3/21/2012	900	-0.40	-0.39	0.0	0.0	1.8	19.3	0.5	18.3	4.6	13.7	
VMP-46-10	4/18/2012	829	-0.36	-0.27	0.0	1.0	1.5	19.2	0.8	115	78.0	37.0	
VMP-46-10	5/16/2012	900	-0.50	-0.52	0.0	0.0	1.0	20.0	0.3	1.5	0.0	1.5	
VMP-46-10	6/20/2012	840	-0.48	-0.45	0.0	0.0	0.6	20.3	0.4	0.0	0.0	0.0	
VMP-46-10	7/18/2012	919	-0.46	-0.37	0.0	0.0	0.7	20.2	0.7	1.9	0.0	1.9	
VMP-46-10	8/15/2012	836	-0.39	-0.31	0.0	0.0	0.5	20.7	0.9	4.8	0.0	4.8	
VMP-46-10	9/19/2012	1228	-0.33	-0.25	0.0	0.0	0.2	20.6	0.7	5.1	0.0	5.1	
VMP-46-10	10/17/2012	848	-0.40	-0.45	0.0	0.0	0.7	20.1	0.4	2.2	0.0	2.2	
VMP-46-10	11/20/2012	942	-0.53	-0.36	0.0	0.0	0.4	20.6	0.6	2.6	0.0	2.6	
VMP-46-10	12/19/2012	1021	-0.43	-0.36	0.0	0.0	0.2	20.7	0.3	0.3	0.0	0.3	
VMP-46-10	1/16/2013	902	-0.28	-0.19	0.0	0.0	0.4	20.0	0.3	1.0	0.0	1.0	
VMP-46-10	2/25/2013	NM	NM	-11.20	NM	NM	NM	NM	NM	NM	NM	NM	Water encountered during sampling.
VMP-46-10	3/20/2013	916	-0.83	-0.83	0.0	0.0	0.1	20.8	0.2	0.9	0.0	0.9	
VMP-46-10	4/25/2013	1018	-0.76	-0.71	0.0	1.0	0.0	20.9	17.5	130	0.0	130	
VMP-46-10	5/22/2013	853	-0.50	-0.47	0.0	0.0	0.0	20.9	0.6	1.2	0.0	1.2	
VMP-46-10	6/25/2013	906	-0.54	-0.53	0.0	0.0	0.1	20.9	0.4	1.8	0.0	1.8	
VMP-46-10	7/24/2013	0841	-0.59	- 0.52	0.0	0.0	0.0	20.9	0.4	1.5	0.0	1.5	
VMP-46-10	8/28/2013	1052	-0.52	- 0.53	0.0	0.0	0.0	20.9	0.7	2.1	0.0	2.1	
VMP-46-10	9/25/2013	0850	-0.79	- 0.68	0.0	0.0	0.0	20.9	0.2	4.2	0.0	4.2	
VMP-46-10	10/23/2013	0935	-1.05	- 0.89	0.0	0.0	0.0	20.9	0.5	1.3	0.0	1.3	
VMP-46-10	11/20/2013	0832	-0.74	- 0.75	0.0	0.0	0	20.9	0.2	1.8	0.0	1.8	
VMP-46-10	12/18/2013	0838	-0.63	- 0.25	0.0	0.0	1.3	16.3	0.2	3.7	0.0	3.7	
VMP-46-20	2/15/2012	NM	NM	NM	NM	NM	NM	NM	NM	NM	NM	NM	Chip and seal mounded over well. Cannot sample.
VMP-46-20	2/16/2012	NM	NM	NM	NM	NM	NM	NM	NM	NM	NM	NM	Chip and seal mounded over well. Cannot sample.
VMP-46-20	2/17/2012	NM	NM	NM	NM	NM	NM	NM	NM	NM	NM	NM	Chip and seal mounded over well. Cannot sample.
VMP-46-20	2/20/2012	NM	NM	NM	NM	NM	NM	NM	NM	NM	NM	NM	Chip and seal mounded over well. Cannot sample.
VMP-46-20	2/21/2012	959	-1.06	-1.09	OVR	OVR	7.1	2.6	78.6	1000000	811000	189000	
VMP-46-20	2/22/2012	937	0.19	0.17	OVR	OVR	7.7	1.2	64.3	923000	374000	549000	
VMP-46-20	2/29/2012	902	-0.45	-0.51	OVR	OVR	7.4	1.2	67.7	1000000	405000	595000	
VMP-46-20	3/21/2012	900	-0.55	-0.53	OVR	OVR	7.3	0.6	66.1	1000000	438000	562000	
VMP-46-20	4/18/2012	829	-0.49	-0.38	OVR	OVR	6.4	1.9	70.0	775000	359000	416000	
VMP-46-20	5/16/2012	901	-0.36	-0.74	OVR	OVR	8.0	1.0	82.1	510000	241000	269000	
VMP-46-20	6/20/2012	841	0.02	-0.64	OVR	OVR	9.7	0.5	82.0	136000	85300	50700	
VMP-46-20	7/18/2012	920	-0.64	-0.52	OVR	OVR	10.1	1.5	56.0	203000	124000	79000	

SEE LAST PAGE OF TABLE FOR NOTES

TABLE 9
SVE SYSTEM MONTHLY MONITORING - VMP SAMPLING DATA

Sample ID	Date	Initial Reading Time (24-Hour)	Vacuum/Pressure		Fixed Gases				Soil Vapor Concentrations				Comments
			Initial Reading (Inches of H_2O)	Stabilized Reading (Inches of H_2O)	CH4 (%)	LEL (%)	CO_2 (%)	O_2 (%)	PID (ppmv)	THC (ppmv)	CH4 (ppmv)	PHC (ppmv)	
VMP-46-20	8/15/2012	837	-0.55	-0.51	OVR	OVR	12.7	1.5	107	149000	100000	49000	
VMP-46-20	9/19/2012	1230	-0.47	-2.22	OVR	OVR	13.6	1.7	148	94500	89700	4800	
VMP-46-20	10/17/2012	849	-0.52	-0.63	OVR	OVR	12.9	1.1	124	168000	111000	57000	
VMP-46-20	11/20/2012	946	-0.75	-0.51	OVR	OVR	12.8	1.4	326	85700	56000	29700	
VMP-46-20	12/19/2012	1022	-0.66	-0.52	57.2	OVR	12.7	1.4	190	70600	60000	10600	
VMP-46-20	1/16/2013	907	-0.38	-0.25	OVR	OVR	12.6	0.9	235	76500	65000	11500	
VMP-46-20	2/25/2013	927	-0.47	-0.44	OVR	OVR	12.0	0.8	223	86700	44800	41900	
VMP-46-20	3/20/2013	920	-1.41	-1.25	18.5	OVR	9.2	6.7	145	24200	19900	4300	
VMP-46-20	4/25/2013	1024	-1.48	-1.37	27.5	OVR	9.8	4.8	255	24500	16700	7800	
VMP-46-20	5/22/2013	854	-0.98	-0.95	49.6	OVR	10.3	3.3	230	31200	28100	3100	
VMP-46-20	6/25/2013	912	-0.96	-0.94	40.1	OVR	9.9	4.7	277	25300	15500	9800	
VMP-46-20	7/24/2013	0846	-0.95	- 0.83	4.4	88.0	8.7	9.1	123	7600	5900	1700	
VMP-46-20	8/28/2013	1053	-0.89	- 0.89	3.5	70.0	9.5	10.2	94.8	7600	5500	2100	
VMP-46-20	9/25/2013	0854	-1.45	- 1.24	2.0	41.0	9.2	11.0	173	5500	3150	2350	
VMP-46-20	10/23/2013	0939	-1.88	- 1.63	0.4	8.0	8.3	12.2	72.0	721	347	374	
VMP-46-20	11/20/2013	0836	-1.30	- 1.28	0.1	2.0	4.6	16.6	11.0	207	115	92.0	
VMP-46-20	12/18/2013	0842	-1.16	- 0.39	0.4	8.0	7.2	11.4	60.0	310	46.0	264	
VMP-46-30	2/15/2012	NM	NM	NM	NM	NM	NM	NM	NM	NM	NM	NM	Chip and seal mounded over well. Cannot sample.
VMP-46-30	2/16/2012	NM	NM	NM	NM	NM	NM	NM	NM	NM	NM	NM	Chip and seal mounded over well. Cannot sample.
VMP-46-30	2/17/2012	NM	NM	NM	NM	NM	NM	NM	NM	NM	NM	NM	Chip and seal mounded over well. Cannot sample.
VMP-46-30	2/20/2012	NM	NM	NM	NM	NM	NM	NM	NM	NM	NM	NM	Chip and seal mounded over well. Cannot sample.
VMP-46-30	2/21/2012	1000	-1.06	-1.06	OVR	OVR	7.5	2.4	77.6	906000	747000	159000	
VMP-46-30	2/22/2012	937	0.17	0.17	OVR	OVR	8.0	1.4	64.3	1000000	1000000	0.0	
VMP-46-30	2/29/2012	903	-0.47	-0.50	OVR	OVR	7.5	1.4	69.3	1000000	533000	467000	
VMP-46-30	3/21/2012	900	-0.56	-0.54	OVR	OVR	6.9	0.6	71.1	1000000	1000000	0.0	
VMP-46-30	4/18/2012	830	-0.49	-0.39	OVR	OVR	6.2	1.2	71.5	1000000	448000	552000	
VMP-46-30	5/16/2012	902	-0.70	-0.76	OVR	OVR	6.4	0.5	83.1	1000000	610000	390000	
VMP-46-30	6/20/2012	842	-0.69	-0.65	OVR	OVR	6.3	1.6	106	565000	305000	260000	
VMP-46-30	7/18/2012	921	-0.64	-0.13	OVR	OVR	6.2	1.8	55.4	1000000	283000	717000	
VMP-46-30	8/15/2012	837	-0.59	-0.53	OVR	OVR	7.8	1.8	121	392000	225000	167000	
VMP-46-30	9/19/2012	1231	-0.51	-2.53	OVR	OVR	9.3	1.9	152	669000	260000	409000	
VMP-46-30	10/17/2012	850	-0.56	-0.61	OVR	OVR	10.7	1.0	119	414000	336000	78000	
VMP-46-30	11/20/2012	950	-0.76	-0.51	OVR	OVR	11.7	1.4	223	256000	216000	40000	
VMP-46-30	12/19/2012	1023	-0.68	-0.53	OVR	OVR	11.9	1.9	242	310000	155000	155000	
VMP-46-30	1/16/2013	912	-0.42	-0.23	OVR	OVR	12.5	0.8	180	215000	114000	101000	

SEE LAST PAGE OF TABLE FOR NOTES

TABLE 9
SVE SYSTEM MONTHLY MONITORING - VMP SAMPLING DATA

Sample ID	Date	Initial Reading Time (24-Hour)	Vacuum/Pressure		Fixed Gases				Soil Vapor Concentrations				Comments
			Initial Reading (Inches of H_2O)	Stabilized Reading (Inches of H_2O)	CH4 (%)	LEL (%)	CO_2 (%)	O_2 (%)	PID (ppmv)	THC (ppmv)	CH4 (ppmv)	PHC (ppmv)	
VMP-46-30	2/25/2013	931	-0.37	-0.43	OVR	OVR	11.5	1.4	210	179000	79100	99900	
VMP-46-30	3/20/2013	924	-1.33	-1.15	8.1	OVR	1.2	18.8	150	9600	6000	3600	Results suspect due to higher than expected oxygen concentrations in Tedlar.
VMP-46-30	4/25/2013	1029	-1.12	-1.05	0.3	6.0	1.5	18.8	79.9	329	79.1	250	
VMP-46-30	5/22/2013	855	-0.92	-0.88	17.3	OVR	5.6	11.6	278	8500	6600	1900	
VMP-46-30	6/25/2013	919	-0.96	-0.94	0.1	2.0	8.8	7.9	17.5	163	92.6	70.4	
VMP-46-30	7/24/2013	0851	-0.98	- 0.85	0.0	1.0	6.6	12.9	10.1	250	68.4	182	
VMP-46-30	8/28/2013	1054	-0.90	- 0.90	0.0	0.0	5.3	15.6	6.0	53.7	32.1	21.6	
VMP-46-30	9/25/2013	0858	-1.49	- 1.27	0.0	0.0	4.0	17.1	5.8	24.9	8.1	16.8	
VMP-46-30	10/23/2013	943	-1.86	- 1.62	0.0	0.0	4.2	16.8	2.0	11.2	4.0	7.2	
VMP-46-30	11/20/2013	0840	-1.27	- 1.30	0.0	0.0	1.7	19.7	0.7	4.8	0.0	4.8	
VMP-46-30	12/18/2013	0846	-1.16	- 0.40	0.0	0.0	5.6	14.2	0.5	5.6	0.4	5.2	
VMP-47-5	3/21/2013	1234	0.02	0.12	0.0	0.0	10.9	3.6	10.9	152	0.0	152	Initial monthly sample after installation.
VMP-47-5	4/24/2013	1535	-0.07	0.00	0.0	0.0	10.8	6.3	34.1	119	27.5	91.0	
VMP-47-5	5/23/2013	NM	NM	NM	NM	NM	NM	NM	NM	NM	NM	NM	VMP not sampled due to pending re-install.
VMP-47-5	6/25/2013	1011	-0.03	0.00	OVR	OVR	10.2	0.6	120	115000	76300	38700	
VMP-47-5	7/25/2013	0844	0.00	- 0.85	0.0	0.0	12.5	2.1	0.7	25.3	21.4	3.9	
VMP-47-5	8/29/2013	0943	0.00	- 0.90	0.0	0.0	10.5	9.0	0.7	1.4	0.0	1.4	
VMP-47-5	9/26/2013	0842	0.06	- 1.27	0.0	0.0	7.6	12.9	0.4	1.0	0.0	1.0	
VMP-47-5	10/23/2013	1330	0.00	- 0.17	0.0	0.0	7.6	12.4	0.7	0.6	0.0	0.6	
VMP-47-5	11/21/2013	0912	-0.15	0.51	0.0	0.0	0.4	19.1	0.2	0.8	0.0	0.75	
VMP-47-5	12/19/2013	0938	0.00	- 0.43	0.0	0.0	0.3	20.7	0.4	0.7	0.0	0.72	
VMP-47-10	3/21/2013	1238	0.03	0.10	0.0	0.0	10.9	5.4	2.8	96.9	0.0	96.9	Initial monthly sample after installation.
VMP-47-10	4/24/2013	1540	-0.05	0.00	0.0	0.0	12.1	3.6	30.6	76.1	4.2	71.9	
VMP-47-10	5/23/2013	NM	NM	NM	NM	NM	NM	NM	NM	NM	NM	NM	VMP not sampled due to pending re-install.
VMP-47-10	6/25/2013	1012	-0.04	0.08	88.1	OVR	11.0	0.8	150	68600	44900	23700	
VMP-47-10	7/26/2013	0853	0.00	0.03	6.2	OVR	13.6	0.5	43.2	13900	12500	1400	
VMP-47-10	8/29/2013	0948	0.00	0.00	0.0	0.0	15.0	1.2	0.9	1.5	0.0	1.5	
VMP-47-10	9/26/2013	0848	0.00	0.00	0.0	0.0	12.6	6.5	0.6	1.7	0.0	1.7	
VMP-47-10	10/23/2013	1334	0.00	0.00	0.0	0.0	11.7	7.9	1.0	1.3	0.0	1.3	
VMP-47-10	11/21/2013	0916	-0.30	- 0.46	0.0	0.0	0.9	18.8	0.2	0.1	0.0	0.1	
VMP-47-10	12/19/2013	0942	-0.16	- 0.10	0.0	0.0	0.9	20.2	0.1	0.1	0.0	0.1	
VMP-47-20	3/21/2013	1242	0.13	0.41	4.1	80.0	12.2	1.0	57.8	4800	3250	1550	Initial monthly sample after installation.
VMP-47-20	4/24/2013	1545	-0.18	-0.07	0.3	6.0	12.7	1.4	40.2	311	160	151	
VMP-47-20	5/23/2013	NM	NM	NM	NM	NM	NM	NM	NM	NM	NM	NM	VMP not sampled due to pending re-install.
VMP-47-20	6/25/2013	1013	-0.08	0.14	87.6	OVR	10.9	0.6	135	65900	41700	24200	

SEE LAST PAGE OF TABLE FOR NOTES

TABLE 9
SVE SYSTEM MONTHLY MONITORING - VMP SAMPLING DATA

Sample ID	Date	Initial Reading Time (24-Hour)	Vacuum/Pressure		Fixed Gases				Soil Vapor Concentrations				Comments
			Initial Reading (Inches of H_2O)	Stabilized Reading (Inches of H_2O)	CH4 (%)	LEL (%)	CO_2 (%)	O_2 (%)	PID (ppmv)	THC (ppmv)	CH4 (ppmv)	PHC (ppmv)	
VMP-47-20	7/26/2013	0857	0.00	0.05	27.1	OVR	12.2	0.5	44.3	42700	38200	4500	
VMP-47-20	8/29/2013	953	-0.07	- 0.05	4.7	94	14.0	0.9	28.7	17400	11900	5500	
VMP-47-20	9/26/2013	0851	-0.28	- 0.36	0.2	4	15.7	1.6	4.4	1400	1250	150	
VMP-47-20	10/23/2013	1338	0.10	0.00	1.1	22	14.7	0.9	21.0	7780	7300	480	
VMP-47-20	11/21/2013	0920	-2.10	- 1.20	0.0	0.0	1.5	18.5	0.3	0.2	0.0	0.2	
VMP-47-20	12/19/2013	0946	-1.20	- 0.75	0.0	0.0	1.4	19.8	0.2	0.1	0.0	0.1	
VMP-47-30	3/21/2013	1246	0.18	0.55	4.9	99.0	12.2	0.8	37.5	12200	10200	2000	Initial monthly sample after installation.
VMP-47-30	4/24/2013	1550	-0.23	-0.08	0.0	1.0	11.1	5.0	36.8	146	44.2	102	
VMP-47-30	5/23/2013	NM	NM	NM	NM	NM	NM	NM	NM	NM	NM	NM	VMP not sampled due to pending re-install.
VMP-47-30	6/25/2013	1014	-0.09	0.16	OVR	OVR	9.5	0.6	115	130000	84100	45900	
VMP-47-30	7/26/2013	0903	-0.04	0.07	OVR	OVR	9.6	0.4	62.2	148000	102000	46000	
VMP-47-30	8/29/2013	958	-0.10	- 0.08	OVR	OVR	9.4	0.9	50.25	112000	80700	31300	
VMP-47-30	9/26/2013	0856	-0.41	- 0.47	43.7	OVR	11.2	0.8	86.7	72400	67600	4800	
VMP-47-30	10/23/2013	1342	0.18	0.00	25.7	OVR	11.7	0.7	53.0	60300	56000	4300	
VMP-47-30	11/21/2013	0924	-2.10	- 1.74	0.0	0.0	2.3	16.8	0.4	0.4	0.0	0.4	
VMP-47-30	12/19/2013	0950	-1.73	- 1.08	0.0	0.0	2.5	17.7	0.4	0.2	0.0	0.2	
VMP-48-5	2/26/2013	1339	0.00	-0.01	0.0	0.0	0.1	20.2	0.2	4.5	0.0	4.5	Initial monthly sample after installation.
VMP-48-5	3/21/2013	1447	0.00	0.00	0.0	0.0	0.4	20.3	0.3	2.9	0.0	2.9	
VMP-48-5	4/24/2013	1508	0.00	0.00	0.0	0.0	0.8	17.9	0.6	1.6	0.0	1.6	
VMP-48-5	5/23/2013	1111	0.00	0.00	0.0	0.0	3.2	15.3	0.4	0.0	0.0	0.0	
VMP-48-5	6/26/2013	1122	0.00	0.00	0.0	0.0	6.4	9.1	0.5	0.0	0.0	0.0	
VMP-48-5	7/25/2013	0823	0.00	0.04	0.0	0.0	8.4	13.7	0.8	1.6	0.0	1.6	
VMP-48-5	8/29/2013	1105	0.00	0.00	0.0	0.0	6.2	15.2	0.6	0.9	0.0	0.9	
VMP-48-5	9/26/2013	1421	-0.02	- 0.01	0.0	0.0	3.3	18.4	0.6	1.4	0.0	1.4	
VMP-48-5	10/23/2013	1425	0.00	0.0	0.0	0.0	2.1	19.4	0.6	0.9	0.0	0.9	
VMP-48-5	11/20/2013	1543	0.00	0.0	0.0	0.0	1.9	18.5	0.5	2.7	0.0	2.7	
VMP-48-5	12/19/2013	1032	0.00	- 3.15	0.0	0.0	0.8	19.6	0.4	3.9	0.0	3.9	Melt water observed in well during final vacuum measurement.
VMP-48-10	2/26/2013	1343	-0.03	-0.05	0.0	0.0	2.4	18.4	0.1	0.5	0.0	0.5	Initial monthly sample after installation.
VMP-48-10	3/21/2013	1449	-0.04	0.00	0.0	0.0	1.8	19.2	0.2	0.7	0.0	0.7	
VMP-48-10	4/24/2013	1513	-0.04	-0.02	0.0	0.0	1.2	18.2	0.6	0.8	0.0	0.8	
VMP-48-10	5/23/2013	1112	-0.07	-0.09	0.0	0.0	2.9	16.1	0.4	0.7	0.0	0.7	
VMP-48-10	6/26/2013	1126	0.00	0.08	0.0	0.0	4.0	15.8	0.4	0.7	0.0	0.7	
VMP-48-10	7/25/2013	0828	-0.08	0.00	0.0	0.0	6.6	13.7	0.8	0.2	0.0	0.2	
VMP-48-10	8/29/2013	1110	0.00	0.00	0.0	0.0	6.5	15.2	0.8	0.7	0.0	0.7	
VMP-48-10	9/26/2013	1424	-0.03	- 0.03	0.0	0.0	5.4	16.8	0.7	0.7	0.0	0.7	

SEE LAST PAGE OF TABLE FOR NOTES

TABLE 9
SVE SYSTEM MONTHLY MONITORING - VMP SAMPLING DATA

Sample ID	Date	Initial Reading Time (24-Hour)	Vacuum/Pressure		Fixed Gases				Soil Vapor Concentrations				Comments
			Initial Reading (Inches of H_2O)	Stabilized Reading (Inches of H_2O)	CH4 (%)	LEL (%)	CO_2 (%)	O_2 (%)	PID (ppmv)	THC (ppmv)	CH4 (ppmv)	PHC (ppmv)	
VMP-48-10	10/23/2013	1429	-0.10	- 0.08	0.0	0.0	3.7	18.3	0.7	0.8	0.0	0.8	
VMP-48-10	11/20/2013	1546	0.00	0.0	0.0	0.0	2.2	18.9	0.6	1.2	0.0	1.2	
VMP-48-10	12/19/2013	1036	-0.05	- 0.32	0.0	0.0	2.2	19.1	0.4	0.9	0.0	0.9	
VMP-48-20	2/26/2013	1345	-0.03	-0.72	0.0	0.0	4.1	17.9	0.2	1.2	0.0	1.2	Initial monthly sample after installation.
VMP-48-20	3/21/2013	1454	0.00	0.00	0.0	0.0	3.4	18.6	0.2	0.2	0.0	0.2	
VMP-48-20	4/24/2013	1518	NM	NM	NM	NM	NM	NM	NM	NM	NM	NM	Water encountered during purge.
VMP-48-20	5/23/2013	NM	NM	NM	NM	NM	NM	NM	NM	NM	NM	NM	Water encountered during purge.
VMP-48-20	6/26/2013	NM	NM	NM	NM	NM	NM	NM	NM	NM	NM	NM	Water encountered during purge.
VMP-48-20	7/25/2013	NM	NM	NM	NM	NM	NM	NM	NM	NM	NM	NM	Water encountered during purge.
VMP-48-20	8/29/2013	1114	0.00	0.00	0.0	0.0	4.0	15.3	0.7	0.5	0.0	0.5	
VMP-48-20	9/26/2013	1426	-0.06	- 0.04	0.0	0.0	5.5	15.7	0.6	0.4	0.0	0.4	
VMP-48-20	10/23/2013	1433	-0.14	- 0.10	0.0	0.0	5.5	16.1	0.9	0.1	0.0	0.1	
VMP-48-20	11/20/2013	1550	0.00	0.00	0.0	0.0	4.8	17.7	0.5	0.7	0.0	0.7	
VMP-48-20	12/19/2013	1040	-0.06	- 0.03	0.0	0.0	3.7	18.2	0.4	0.4	0.0	0.4	
VMP-48-30	2/26/2013	1347	-0.17	-0.30	0.0	0.0	11.2	1.3	2.3	26.0	0.0	26.0	Initial monthly sample after installation.
VMP-48-30	3/21/2013	1456	0.09	0.05	0.0	0.0	11.1	1.9	1.9	13.8	0.0	13.8	
VMP-48-30	4/24/2013	1523	-0.43	-0.30	0.0	0.0	11.4	3.0	1.7	8.2	2.8	5.4	
VMP-48-30	5/23/2013	1114	-0.56	-0.68	0.0	0.0	10.8	5.1	1.3	4.3	0.0	4.3	
VMP-48-30	6/26/2013	1130	-0.16	0.33	0.0	0.0	9.9	7.3	1.1	9.9	0.6	9.3	
VMP-48-30	7/25/2013	0834	-0.49	- 0.32	0.0	0.0	9.6	8.3	1.0	4.5	0.0	4.5	
VMP-48-30	8/29/2013	1118	-0.26	- 0.20	0.0	0.0	8.5	10.3	0.8	1.2	0.0	1.2	
VMP-48-30	9/26/2013	1429	-0.29	- 0.27	0.0	0.0	8.3	11.0	0.8	1.3	0.0	1.3	
VMP-48-30	10/23/2013	1437	-1.00	- 0.99	0.0	0.0	7.5	11.7	0.8	1.4	0.0	1.4	
VMP-48-30	11/20/2013	1554	-0.39	- 0.19	0.0	0.0	6.8	13.1	0.6	1.4	0.0	1.4	
VMP-48-30	12/19/2013	1044	-0.66	- 0.28	0.0	0.0	7.4	13.0	0.5	1.9	0.0	1.9	
VMP-49-5	2/26/2013	1358	-0.21	-0.23	0.0	0.0	0.9	20.0	8.3	74.8	18.2	56.6	Initial monthly sample after installation.
VMP-49-5	3/21/2013	1508	-0.02	-0.20	0.0	0.0	0.4	20.6	0.3	0.2	0.0	0.2	
VMP-49-5	4/24/2013	1642	-0.45	-0.46	0.0	0.0	0.6	20.3	0.5	0.6	0.0	0.6	
VMP-49-5	5/23/2013	1053	-0.44	-0.53	0.0	0.0	1.0	19.7	0.5	0.6	0.0	0.6	
VMP-49-5	6/25/2013	1534	-0.25	-0.19	0.0	0.0	1.5	19.0	0.6	0.1	0.0	0.1	
VMP-49-5	7/25/2013	0955	-0.39	- 0.33	0.0	0.0	1.9	19.1	0.8	0.6	0.0	0.6	
VMP-49-5	8/29/2013	1341	-0.16	- 0.13	0.0	0.0	1.4	19.6	0.8	0.3	0.0	0.3	
VMP-49-5	9/26/2013	1448	-0.43	NM	0.0	0.0	1.3	20.2	0.7	0.7	0.0	0.7	
VMP-49-5	10/23/2013	1405	-0.53	- 0.56	0.0	0.0	0.7	20.6	1.0	0.2	0.0	0.2	
VMP-49-5	11/20/2013	1510	-0.51	- 0.21	0.0	0.0	0.5	20.6	0.7	0.3	0.0	0.3	

SEE LAST PAGE OF TABLE FOR NOTES

TABLE 9
SVE SYSTEM MONTHLY MONITORING - VMP SAMPLING DATA

Sample ID	Date	Initial Reading Time (24-Hour)	Vacuum/Pressure		Fixed Gases				Soil Vapor Concentrations				Comments
			Initial Reading (Inches of H_2O)	Stabilized Reading (Inches of H_2O)	CH4 (%)	LEL (%)	CO_2 (%)	O_2 (%)	PID (ppmv)	THC (ppmv)	CH4 (ppmv)	PHC (ppmv)	
VMP-49-5	12/19/2013	1140	-0.21	- 0.14	0.0	0.0	0.4	20.8	0.2	1.8	0.0	1.8	
VMP-49-10	2/26/2013	1402	-0.18	-0.20	0.0	0.0	0.1	20.4	0.2	0.3	0.0	0.3	Initial monthly sample after installation.
VMP-49-10	3/21/2013	1510	-0.17	-0.19	0.0	0.0	0.5	20.5	0.2	0.9	0.0	0.9	
VMP-49-10	4/24/2013	1647	-0.40	-0.40	0.0	0.0	1.2	19	0.5	0.9	0.0	0.9	
VMP-49-10	5/23/2013	1054	-0.40	-0.56	0.0	0.0	2.4	17.3	0.4	1.0	0.0	1.0	
VMP-49-10	6/25/2013	1535	-0.35	-0.18	0.0	0.0	3.7	15.8	0.6	0.7	0.0	0.7	
VMP-49-10	7/25/2013	0959	-0.39	- 0.29	0.0	0.0	5.8	14.7	0.7	0.9	0.0	0.9	
VMP-49-10	8/29/2013	1345	-0.14	- 0.10	0.0	0.0	3.5	18.0	0.9	1.7	0.0	1.7	
VMP-49-10	9/26/2013	1454	-0.34	NM	0.0	0.0	2.5	19.2	0.7	2.1	0.0	2.1	
VMP-49-10	10/23/2013	1409	-0.42	- 0.44	0.0	0.0	1.6	19.8	1.0	1.3	0.0	1.3	
VMP-49-10	11/20/2013	1514	-0.52	0.17	0.0	0.0	0.8	20.3	0.6	1.2	0.0	1.2	
VMP-49-10	12/19/2013	1144	-0.17	- 0.12	0.0	0.0	0.6	20.5	0.1	1.2	0.0	1.2	
VMP-49-20	2/26/2013	1404	-0.03	-0.03	0.0	0.0	0.2	20.4	0.1	1.1	0.0	1.1	Initial monthly sample after installation.
VMP-49-20	3/21/2013	1512	-0.02	-0.02	0.0	0.0	0.4	20.5	0.2	1.1	0.0	1.1	
VMP-49-20	4/24/2013	1652	0.00	0.00	0.0	0.0	1.5	18.5	0.5	1.2	0.0	1.2	
VMP-49-20	5/23/2013	1055	0.00	-0.03	0.0	0.0	2.6	16.7	0.4	0.8	0.0	0.8	
VMP-49-20	6/25/2013	1536	-0.03	-0.02	0.0	0.0	4.7	14.3	0.7	1.0	0.0	1.0	
VMP-49-20	7/25/2013	1004	-0.06	0.00	0.0	0.0	6.2	13.6	0.9	1.0	0.0	1.0	
VMP-49-20	8/29/2013	1349	0.00	0.00	0.0	0.0	3.9	17.3	0.7	1.7	0.0	1.7	
VMP-49-20	9/26/2013	1455	-0.04	NM	0.0	0.0	2.2	19.0	0.7	2.0	0.0	2.0	
VMP-49-20	10/23/2013	1413	-0.06	- 0.06	0.0	0.0	1.5	19.8	0.8	1.9	0.0	1.9	
VMP-49-20	11/20/2013	1518	0.00	0.00	0.0	0.0	0.5	20.6	0.9	2.9	0.0	2.9	
VMP-49-20	12/19/2013	1148	0.00	- 0.02	0.0	0.0	0.3	20.7	0.2	1.3	0.0	1.3	
VMP-49-30	2/26/2013	1406	-0.54	-0.66	19.5	OVR	10.7	2.3	220	13000	6400	6600	Initial monthly sample after installation.
VMP-49-30	3/21/2013	1514	-0.41	-0.44	5.8	OVR	8.2	3.1	219	2100	325	1775	
VMP-49-30	4/24/2013	1657	-0.98	-1.00	0.0	0.0	4.0	13.5	2.2	12.1	6.2	5.9	
VMP-49-30	5/23/2013	1056	-1.16	-1.46	0.0	0.0	11.9	3.7	5.0	258	257	1.0	
VMP-49-30	6/25/2013	1537	-0.44	-0.22	83.3	OVR	7.7	1.4	268	37650	22510	15140	
VMP-49-30	7/25/2013	1009	-1.08	- 0.96	17.4	OVR	9.7	1.7	255	5300	1800	3500	
VMP-49-30	8/29/2013	1353	-0.50	- 0.44	0.0	0.0	2.5	17.0	0.9	4.9	0.0	4.9	
VMP-49-30	9/26/2013	1458	-1.33	NM	0.0	0.0	1.8	19.0	0.8	1.2	0.0	1.2	
VMP-49-30	10/23/2013	1417	-1.62	- 1.72	0.0	0.0	1.3	19.3	1.1	16.6	9.8	6.8	
VMP-49-30	11/20/2013	1522	-1.55	- 0.89	0.0	0.0	3.4	11.2	4.8	37.0	22.4	14.6	
VMP-49-30	12/19/2013	1152	-0.75	- 0.42	0.0	0.0	3.7	15.9	0.2	0.0	0.0	0.0	
VMP-50-5	2/26/2013	1108	0.00	0.00	0.0	0.0	1.4	19.2	0.6	2.8	0.0	2.8	Initial monthly sample after installation.

SEE LAST PAGE OF TABLE FOR NOTES

TABLE 9
SVE SYSTEM MONTHLY MONITORING - VMP SAMPLING DATA

Sample ID	Date	Initial Reading Time (24-Hour)	Vacuum/Pressure		Fixed Gases				Soil Vapor Concentrations				Comments
			Initial Reading (Inches of H_2O)	Stabilized Reading (Inches of H_2O)	CH4 (%)	LEL (%)	CO_2 (%)	O_2 (%)	PID (ppmv)	THC (ppmv)	CH4 (ppmv)	PHC (ppmv)	
VMP-50-5	3/21/2013	1527	0.00	0.00	0.0	0.0	0.9	20.1	0.4	0.8	0.0	0.8	
VMP-50-5	4/24/2013	1437	0.00	0.00	0.0	0.0	1.7	18.4	0.9	1.3	0.0	1.3	
VMP-50-5	5/23/2013	1032	0.00	0.00	0.0	0.0	3.1	15.9	0.5	0.6	0.0	0.6	
VMP-50-5	6/26/2013	1513	0.00	0.00	0.0	0.0	4.7	13.4	0.6	1.1	0.0	1.1	
VMP-50-5	7/25/2013	1113	-0.07	0.00	0.0	0.0	6.7	12.3	0.7	0.4	0.0	0.4	
VMP-50-5	8/29/2013	1132	0.00	0.00	0.0	0.0	7.2	12.5	0.8	0.2	0.0	0.2	
VMP-50-5	9/26/2013	0936	0.00	0.00	0.0	0.0	7.3	13.3	0.6	0.2	0.0	0.2	
VMP-50-5	10/23/2013	1500	0.00	0.00	0.0	0.0	4.6	16.4	0.8	0.0	0.0	0.0	
VMP-50-5	11/20/2013	1245	0.00	0.00	0.1	2.0	2.0	19.2	0.1	0.3	0.0	0.3	
VMP-50-5	12/19/2013	1436	-0.12	- 0.11	0.0	0.0	1.7	19.2	0.2	0.7	0.0	0.7	
VMP-50-10	2/26/2013	1114	-0.02	0.00	0.0	0.0	3.9	17.0	0.4	0.3	0.0	0.3	Initial monthly sample after installation.
VMP-50-10	3/21/2013	1529	0.00	0.00	0.0	0.0	3.1	18.1	0.3	0.3	0.0	0.3	
VMP-50-10	4/24/2013	1442	0.00	0.00	0.0	0.0	2.6	18.3	0.8	0.6	0.0	0.6	
VMP-50-10	5/23/2013	1033	0.00	0.00	0.0	0.0	2.8	17.0	0.4	0.6	0.0	0.6	
VMP-50-10	6/26/2013	1517	0.00	0.00	0.0	0.0	3.1	16.1	0.7	1.3	0.0	1.3	
VMP-50-10	7/25/2013	1118	-0.07	0.00	0.0	0.0	4.4	14.1	0.6	0.5	0.0	0.5	
VMP-50-10	8/29/2013	1136	0.00	0.00	0.0	0.0	5.4	13.8	0.9	0.5	0.0	0.5	
VMP-50-10	9/26/2013	0937	0.00	0.00	0.0	0.0	6.9	13.5	0.6	0.6	0.0	0.6	
VMP-50-10	10/23/2013	1504	0.00	0.00	0.0	0.0	5.9	15.2	0.6	0.3	0.0	0.3	
VMP-50-10	11/20/2013	1251	0.00	- 0.13	0.0	0.0	4.9	16.7	0.1	0.2	0.0	0.2	
VMP-50-10	12/19/2013	1440	0.00	- 0.20	0.0	0.0	3.9	17.7	0.6	0.6	0.0	0.6	
VMP-50-20	2/26/2013	1121	-0.08	0.00	0.2	5.0	14.6	3.5	46.7	350	93.5	257	Initial monthly sample after installation.
VMP-50-20	3/21/2013	1531	0.00	-0.02	0.0	0.0	12.4	6.3	31.4	86.3	38.2	48.1	
VMP-50-20	4/24/2013	1447	-0.18	-0.08	0.0	0.0	10.2	9.4	12.5	36.8	18.2	18.6	
VMP-50-20	5/23/2013	1035	-0.07	-0.15	0.0	0.0	9.6	8.8	20.0	56.6	40.1	16.5	
VMP-50-20	6/26/2013	1521	0.00	0.04	0.0	0.0	10.0	8.9	20.2	61.9	24.1	37.8	
VMP-50-20	7/25/2013	1123	-0.14	- 0.05	0.0	0.0	9.5	9.5	8.2	10.2	3.9	6.3	
VMP-50-20	8/28/2013	1140	0.00	0.00	0.0	0.0	9.5	9.9	3.3	2.3	0.0	2.3	
VMP-50-20	9/26/2013	0938	-0.08	- 0.07	0.0	0.0	10.3	10.3	1.6	1.4	0.0	1.4	
VMP-50-20	10/23/2013	1508	-0.11	- 0.07	0.0	0.0	10.2	11.4	0.9	0.8	0.0	0.8	
VMP-50-20	11/20/2013	1257	0.00	0.00	0.0	0.0	11.1	11.9	0.7	0.9	0.0	0.9	
VMP-50-20	12/19/2013	1444	0.00	- 0.12	0.0	0.0	10.0	12.5	0.5	1.4	0.0	1.4	
VMP-50-30	2/26/2013	1117	-2.73	-0.70	20.0	OVR	6.9	15.3	566	8300	1670	6630	Initial monthly sample after installation.
VMP-50-30	3/21/2013	1533	-1.21	-1.01	16.7	OVR	5.4	17.1	685	8200	3800	4400	
VMP-50-30	4/24/2013	1452	-1.96	-1.56	10.9	OVR	3.8	18.2	633	7300	733	6567	

SEE LAST PAGE OF TABLE FOR NOTES

TABLE 9
SVE SYSTEM MONTHLY MONITORING - VMP SAMPLING DATA

Sample ID	Date	Initial Reading Time (24-Hour)	Vacuum/Pressure		Fixed Gases				Soil Vapor Concentrations				Comments
			Initial Reading (Inches of H_2O)	Stabilized Reading (Inches of H_2O)	CH4 (%)	LEL (%)	CO_2 (%)	O_2 (%)	PID (ppmv)	THC (ppmv)	CH4 (ppmv)	PHC (ppmv)	
VMP-50-30	5/23/2013	1034	-1.83	-1.96	14.6	OVR	3.8	17.5	665	2590	660	1930	
VMP-50-30	6/26/2013	1525	-0.98	-0.23	16.2	OVR	3.5	17.4	655	3400	940	2460	
VMP-50-30	7/25/2013	1128	-1.45	- 1.40	9.3	OVR	3.9	17.0	465	2900	465	2435	
VMP-50-30	8/29/2013	1144	-1.80	- 1.66	4.7	94.0	3.5	17.9	499	3900	730	3170	
VMP-50-30	9/26/2013	0939	-2.96	- 2.88	2.7	55.0	3.4	18.2	543	2400	465	1935	
VMP-50-30	10/23/2013	1512	-2.90	- 2.59	4.0	81.0	2.9	18.9	585	3000	437	2563	
VMP-50-30	11/20/2013	1303	-2.64	- 2.67	2.2	44.0	2.7	19.2	415	2490	352	2138	
VMP-50-30	12/19/2013	1448	-1.50	NM	2.1	42.0	3.2	18.8	314	3354	1153	2201	Final vacuum not recorded in Toughbook.
VMP-51-5	2/25/2013	1440	0.02	0.02	0.0	0.0	0.4	20.6	0.2	1.2	0.0	1.2	Initial monthly sample after installation.
VMP-51-5	3/21/2013	1144	-0.04	0.00	0.0	0.0	0.4	20.6	0.5	2.0	0.0	2.0	
VMP-51-5	4/24/2013	1338	-0.09	-0.08	0.0	0.0	1.0	19.7	0.5	1.3	0.0	1.3	
VMP-51-5	5/23/2013	1112	-0.07	-0.09	0.0	0.0	0.7	20.2	0.2	1.1	0.0	1.1	
VMP-51-5	6/25/2013	1421	0.00	0.00	0.0	0.0	2.8	17.4	0.4	2.0	0.0	2.0	
VMP-51-5	7/25/2013	1308	0.00	0.00	0.0	0.0	1.0	20.0	0.9	2.5	0.0	2.5	
VMP-51-5	8/28/2013	1402	0.00	0.0	0.0	0.0	0.6	20.2	1.0	2.3	0.0	2.3	
VMP-51-5	9/26/2013	1020	-0.05	- 0.03	0.0	0.0	0.6	20.6	0.6	1.9	0.0	1.9	
VMP-51-5	10/23/2013	1519	-0.06	- 0.05	0.0	0.0	0.3	20.9	0.4	1.1	0.0	1.1	
VMP-51-5	11/20/2013	1445	0.00	0.00	0.0	0.0	0.2	20.8	0.2	1.3	0.0	1.3	
VMP-51-5	12/19/2013	1025	-0.12	- 0.02	0.0	0.0	0.1	20.9	0.3	1.9	0.0	1.9	
VMP-51-10	2/25/2013	1440	0.00	0.00	0.0	0.0	0.6	20.3	0.2	0.5	0.0	0.5	Initial monthly sample after installation.
VMP-51-10	3/21/2013	1154	0.00	0.00	0.0	0.0	0.4	20.6	0.5	1.6	0.0	1.6	
VMP-51-10	4/24/2013	1342	-0.22	-0.20	0.0	0.0	1.0	19.5	0.6	0.9	0.0	0.9	
VMP-51-10	5/23/2013	1112	0.00	-0.20	0.0	0.0	1.3	19.5	0.3	0.5	0.0	0.5	
VMP-51-10	6/25/2013	1426	0.00	0.00	0.0	0.0	2.5	17.7	0.6	0.8	0.0	0.8	
VMP-51-10	7/25/2013	1313	0.00	0.00	0.0	0.0	1.5	19.6	0.9	1.8	0.0	1.8	
VMP-51-10	8/28/2013	1403	0.00	- 0.07	0.0	0.0	0.8	19.9	0.8	1.0	0.0	1.0	
VMP-51-10	9/26/2013	1022	-0.03	- 0.14	0.0	0.0	0.8	20.4	0.6	1.0	0.0	1.0	
VMP-51-10	10/23/2013	1523	-0.16	- 0.14	0.0	0.0	0.4	20.7	0.5	0.8	0.0	0.8	
VMP-51-10	11/20/2013	1451	-0.15	- 0.14	0.0	0.0	0.3	20.7	0.1	0.4	0.0	0.4	
VMP-51-10	12/19/2013	1029	-0.18	- 0.23	0.0	0.0	0.3	20.9	0.3	0.2	0.0	0.2	
VMP-51-20	2/25/2013	1445	0.10	0.11	0.0	0.0	2.9	19.2	0.3	0.5	0.0	0.5	Initial monthly sample after installation.
VMP-51-20	3/21/2013	1154	-0.18	-0.17	0.0	0.0	2.0	19.7	0.6	0.5	0.0	0.5	
VMP-51-20	4/24/2013	1346	-0.50	-0.44	0.0	0.0	1.8	19.4	0.6	0.3	0.0	0.3	
VMP-51-20	5/23/2013	1113	-0.41	-0.59	0.0	0.0	1.8	18.9	0.3	0.1	0.0	0.1	
VMP-51-20	6/25/2013	1431	-0.06	-0.12	0.0	0.0	2.2	18.4	0.5	0.2	0.0	0.2	

SEE LAST PAGE OF TABLE FOR NOTES

TABLE 9
SVE SYSTEM MONTHLY MONITORING - VMP SAMPLING DATA

Sample ID	Date	Initial Reading Time (24-Hour)	Vacuum/Pressure		Fixed Gases				Soil Vapor Concentrations				Comments
			Initial Reading (Inches of H_2O)	Stabilized Reading (Inches of H_2O)	CH4 (%)	LEL (%)	CO_2 (%)	O_2 (%)	PID (ppmv)	THC (ppmv)	CH4 (ppmv)	PHC (ppmv)	
VMP-51-20	7/25/2013	1318	-0.15	- 0.13	0.0	0.0	2.8	17.8	0.9	0.5	0.0	0.5	
VMP-51-20	8/28/2013	1405	-0.20	- 0.20	0.0	0.0	3.3	18.2	0.9	0.3	0.0	0.3	
VMP-51-20	9/26/2013	1024	-0.39	- 0.39	0.0	0.0	2.9	19.0	0.5	0.6	0.0	0.6	
VMP-51-20	10/23/2013	1527	-0.37	- 0.32	0.0	0.0	1.9	19.8	0.5	0.0	0.0	0.0	
VMP-51-20	11/20/2013	1457	-0.36	- 0.32	0.0	0.0	1.4	20.1	0.2	0.4	0.0	0.4	
VMP-51-20	12/19/2013	1033	-0.39	- 0.24	0.0	0.0	1.5	20.2	0.4	0.1	0.0	0.1	
VMP-51-30	2/25/2013	1445	0.10	0.09	0.0	0.0	3.5	18.5	0.3	0.9	0.0	0.9	Initial monthly sample after installation.
VMP-51-30	3/21/2013	1159	-0.16	-0.17	0.0	0.0	3.1	18.8	0.7	0.7	0.0	0.7	
VMP-51-30	4/24/2013	1350	-0.51	-0.45	0.0	0.0	2.6	19.0	0.7	0.4	0.0	0.4	
VMP-51-30	5/23/2013	1113	-0.44	-0.59	0.0	0.0	2.2	18.9	0.3	0.2	0.0	0.2	
VMP-51-30	6/25/2013	1438	-0.14	-0.46	0.0	0.0	2.5	18.3	0.6	0.1	0.0	0.1	
VMP-51-30	7/25/2013	1323	-0.46	- 0.48	0.0	0.0	3.0	17.5	0.9	0.8	0.0	0.8	
VMP-51-30	8/28/2013	1406	-0.20	- 0.19	0.0	0.0	3.6	17.5	1.0	0.6	0.0	0.6	
VMP-51-30	9/26/2013	1025	-0.41	- 0.41	0.0	0.0	3.5	18.4	0.5	0.4	0.0	0.4	
VMP-51-30	10/23/2013	1531	-0.38	- 0.33	0.0	0.0	2.6	19.3	0.6	0.3	0.0	0.3	
VMP-51-30	11/20/2013	1503	-0.38	- 0.36	0.0	0.0	2.2	19.5	0.2	0.2	0.0	0.2	
VMP-51-30	12/19/2013	1037	-0.40	- 0.26	0.0	0.0	2.1	19.7	0.4	0.2	0.0	0.2	
VMP-52-5	2/25/2013	1420	0.00	-0.02	0.0	0.0	1.1	18.9	0.4	0.6	0.0	0.6	Initial monthly sample after installation.
VMP-52-5	3/21/2013	1524	0.00	0.00	0.0	0.0	0.8	18.5	0.5	1.4	0.0	1.4	
VMP-52-5	4/24/2013	NM	NM	NM	NM	NM	NM	NM	NM	NM	NM	NM	Water encountered during purge.
VMP-52-5	5/23/2013	956	0.00	0.00	0.0	0.0	3.1	14.2	0.4	0.1	0.0	0.1	
VMP-52-5	6/25/2013	1607	0.00	0.00	0.0	0.0	4.8	11.0	0.9	1.0	0.0	1.0	
VMP-52-5	7/25/2013	1014	0.00	0.00	0.0	0.0	7.0	14.6	0.8	0.3	0.0	0.3	
VMP-52-5	8/29/2013	1515	0.00	0.00	0.0	0.0	5.7	16.5	0.9	1.3	0.0	1.3	
VMP-52-5	9/26/2013	1041	0.00	0.00	0.0	0.0	3.2	18.8	0.5	1.6	0.0	1.6	
VMP-52-5	10/23/2013	1536	0.00	0.00	0.0	0.0	1.0	20.4	0.8	1.2	0.0	1.2	
VMP-52-5	11/20/2013	1312	0.00	0.00	0.0	0.0	0.9	20.0	0.5	1.3	0.0	1.3	
VMP-52-5	12/19/2013	0934	-0.03	0.02	0.0	0.0	0.5	19.9	0.4	4.1	0.0	4.1	
VMP-52-10	2/25/2013	1420	0.05	0.02	0.0	0.0	1.8	17.3	0.4	2.5	0.0	2.5	Initial monthly sample after installation.
VMP-52-10	3/21/2013	1531	0.03	0.00	0.0	0.0	1.5	18.6	0.6	1.2	0.0	1.2	
VMP-52-10	4/24/2013	NM	NM	NM	NM	NM	NM	NM	NM	NM	NM	NM	Water encountered during purge.
VMP-52-10	5/23/2013	956	0.32	-0.11	0.0	0.0	3.2	16.2	0.5	0.3	0.0	0.3	
VMP-52-10	6/25/2013	1613	0.00	0.00	0.0	0.0	4.1	14.7	0.8	3.2	0.0	3.2	
VMP-52-10	7/25/2013	1018	0.00	0.00	0.0	0.0	5.8	13.2	0.8	0.8	0.0	0.8	
VMP-52-10	8/29/2013	1519	0.00	0.00	0.0	0.0	6.1	15.4	1.0	0.6	0.0	0.6	

SEE LAST PAGE OF TABLE FOR NOTES

TABLE 9
SVE SYSTEM MONTHLY MONITORING - VMP SAMPLING DATA

Sample ID	Date	Initial Reading Time (24-Hour)	Vacuum/Pressure		Fixed Gases				Soil Vapor Concentrations				Comments
			Initial Reading (Inches of H_2O)	Stabilized Reading (Inches of H_2O)	CH4 (%)	LEL (%)	CO_2 (%)	O_2 (%)	PID (ppmv)	THC (ppmv)	CH4 (ppmv)	PHC (ppmv)	
VMP-52-10	9/26/2013	1041	0.00	0.00	0.0	0.0	6.3	17.1	0.5	0.5	0.0	0.5	
VMP-52-10	10/23/2013	1540	-0.05	0.00	0.0	0.0	4.7	18.4	0.7	0.3	0.0	0.3	
VMP-52-10	11/20/2013	1317	0.00	- 0.05	0.0	0.0	3.9	19.0	0.4	0.1	0.0	0.1	
VMP-52-10	12/19/2013	0938	-0.19	- 0.36	0.0	0.0	2.5	19.9	0.3	0.1	0.0	0.1	
VMP-52-20	2/25/2013	1425	0.27	0.05	0.0	0.0	5.6	13.6	0.6	3.6	0.0	3.6	Initial monthly sample after installation.
VMP-52-20	3/21/2013	1541	-0.03	-0.05	0.0	0.0	5.0	15.4	0.6	2.1	0.0	2.1	
VMP-52-20	4/24/2013	1128	-0.53	-0.46	0.0	0.0	4.1	17.2	0.6	0.7	0.0	0.7	
VMP-52-20	5/23/2013	957	-0.50	-0.62	0.0	0.0	3.5	17.3	0.5	0.4	0.0	0.4	
VMP-52-20	6/25/2013	1617	0.07	0.00	0.0	0.0	2.9	17.4	0.7	1.2	0.0	1.2	
VMP-52-20	7/25/2013	1022	-0.38	- 0.14	0.0	0.0	3.4	16.8	0.8	0.2	0.0	0.2	
VMP-52-20	8/29/2013	1523	-0.13	- 0.19	0.0	0.0	4.2	16.5	1.0	1.1	0.0	1.1	
VMP-52-20	9/26/2013	1043	-0.24	- 0.25	0.0	0.0	4.6	16.9	0.6	0.5	0.0	0.5	
VMP-52-20	10/23/2013	1544	-0.26	- 0.13	0.0	0.0	4.3	17.3	0.7	0.3	0.0	0.3	
VMP-52-20	11/20/2013	1322	-0.14	- 0.14	0.0	0.0	4.1	17.3	0.4	0.6	0.0	0.6	
VMP-52-20	12/19/2013	0942	-0.28	- 0.11	0.0	0.0	3.8	17.5	0.4	0.1	0.0	0.1	
VMP-52-30	2/25/2013	1425	0.32	0.48	0.0	0.0	6.0	13.0	0.7	6.1	5.7	0.4	Initial monthly sample after installation.
VMP-52-30	3/21/2013	1546	-0.03	-0.17	0.0	0.0	6.4	13.4	0.9	4.1	0.0	4.1	
VMP-52-30	4/24/2013	1132	-0.51	-0.45	0.0	0.0	5.3	16.0	0.7	1.0	0.0	1.0	
VMP-52-30	5/23/2013	958	-0.51	-0.64	0.0	0.0	4.3	16.4	0.6	1.0	0.0	1.0	
VMP-52-30	6/25/2013	1622	0.00	0.12	0.0	0.0	3.7	17.0	0.7	0.5	0.0	0.5	
VMP-52-30	7/25/2013	1026	-0.37	- 0.13	0.0	0.0	3.8	16.5	0.9	0.4	0.0	0.4	
VMP-52-30	8/29/2013	1527	-0.13	- 0.19	0.0	0.0	4.2	16.5	1.0	1.2	0.0	1.2	
VMP-52-30	9/26/2013	1045	-0.25	- 0.25	0.0	0.0	4.6	17.0	0.6	0.8	0.0	0.8	
VMP-52-30	10/23/2013	1548	-0.26	- 0.12	0.0	0.0	4.5	17.2	0.9	0.1	0.0	0.1	
VMP-52-30	11/20/2013	1327	-0.14	- 0.14	0.0	0.0	4.4	17.3	0.3	0.7	0.0	0.7	
VMP-52-30	12/19/2013	0946	-0.10	- 0.11	0.0	0.0	4.4	17.3	0.6	0.6	0.0	0.6	
VMP-53-5	2/25/2013	1355	0.00	0.00	0.0	0.0	0.4	20.6	0.4	0.5	0.0	0.5	Initial monthly sample after installation.
VMP-53-5	3/21/2013	1449	0.00	0.00	0.0	0.0	0.4	20.6	0.5	0.8	0.0	0.8	
VMP-53-5	4/24/2013	1009	0.00	0.00	0.0	0.0	0.8	20.2	0.3	0.2	0.0	0.2	
VMP-53-5	5/22/2013	1610	0.00	0.00	0.0	0.0	1.3	19.5	0.5	1.1	0.0	1.1	
VMP-53-5	6/26/2013	1414	0.00	0.00	0.0	0.0	2.1	18.5	0.4	0.9	0.0	0.9	
VMP-53-5	7/24/2013	1435	-0.06	- 0.09	0.0	0.0	2.2	18.9	0.9	0.8	0.0	0.8	
VMP-53-5	8/29/2013	1106	0.00	0.00	0.0	0.0	1.7	19.3	0.4	0.7	0.0	0.7	
VMP-53-5	9/26/2013	0955	-0.02	- 0.03	0.0	0.0	1.0	19.9	0.4	1.9	0.0	1.9	
VMP-53-5	10/23/2013	1612	0.00	- 0.15	0.0	0.0	0.5	20.6	0.7	0.3	0.0	0.3	

SEE LAST PAGE OF TABLE FOR NOTES

TABLE 9
SVE SYSTEM MONTHLY MONITORING - VMP SAMPLING DATA

Sample ID	Date	Initial Reading Time (24-Hour)	Vacuum/Pressure		Fixed Gases				Soil Vapor Concentrations				Comments
			Initial Reading (Inches of H_2O)	Stabilized Reading (Inches of H_2O)	CH4 (%)	LEL (%)	CO_2 (%)	O_2 (%)	PID (ppmv)	THC (ppmv)	CH4 (ppmv)	PHC (ppmv)	
VMP-53-5	11/21/2013	0900	0.00	0.00	0.0	0.0	0.3	20.7	0.3	0.8	0.0	0.8	
VMP-53-5	12/18/2013	1515	0.00	- 0.01	0.0	0.0	0.2	20.9	0.2	0.1	0.0	0.1	
VMP-53-10	2/25/2013	1355	-0.44	0.11	0.0	0.0	0.5	20.5	0.4	0.7	0.0	0.7	Initial monthly sample after installation.
VMP-53-10	3/21/2013	1453	0.00	0.00	0.0	0.0	0.4	20.6	0.6	1.1	0.0	1.1	
VMP-53-10	4/24/2013	1013	-0.06	-0.05	0.0	0.0	0.5	20.4	0.3	0.3	0.0	0.3	
VMP-53-10	5/22/2013	1611	0.00	0.00	0.0	0.0	1.0	19.9	0.6	1.1	0.0	1.1	
VMP-53-10	6/26/2013	1420	0.00	0.00	0.0	0.0	1.6	18.8	0.5	1.6	0.0	1.6	
VMP-53-10	7/24/2013	1440	-0.05	- 0.10	0.0	0.0	1.6	19.5	0.8	0.6	0.0	0.6	
VMP-53-10	8/29/2013	1107	0.00	0.00	0.0	0.0	1.3	19.6	0.4	0.6	0.0	0.6	
VMP-53-10	9/26/2013	0959	-0.04	- 0.05	0.0	0.0	0.8	20.1	0.5	1.2	0.0	1.2	
VMP-53-10	10/23/2013	1616	-0.05	0.00	0.0	0.0	0.5	20.7	0.7	0.1	0.0	0.1	
VMP-53-10	11/21/2013	0905	0.00	0.00	0.0	0.0	0.3	20.7	0.3	0.3	0.0	0.3	
VMP-53-10	12/18/2013	1520	0.06	- 0.15	0.0	0.0	0.3	20.9	0.1	0.0	0.0	0.0	
VMP-53-20	2/25/2013	1400	0.05	0.08	0.0	0.0	1.6	19.8	0.4	1.1	0.0	1.1	Initial monthly sample after installation.
VMP-53-20	3/21/2013	1459	0.00	0.00	0.0	0.0	1.1	20.2	0.6	0.4	0.0	0.4	
VMP-53-20	4/24/2013	1018	-0.27	-0.27	0.0	0.0	0.8	20.1	0.3	0.1	0.0	0.1	
VMP-53-20	5/22/2013	1612	-0.20	-0.18	0.0	0.0	1.1	19.5	0.6	1.1	0.0	1.1	
VMP-53-20	6/26/2013	1426	-0.06	0.00	0.0	0.0	1.6	18.7	0.6	1.6	0.0	1.6	
VMP-53-20	7/24/2013	1445	-0.19	- 0.30	0.0	0.0	1.8	19.0	1.0	1.8	0.0	1.8	
VMP-53-20	8/29/2013	1108	-0.14	- 0.19	0.0	0.0	1.7	19.1	0.6	0.7	0.0	0.7	
VMP-53-20	9/26/2013	1003	-0.24	- 0.24	0.0	0.0	1.5	19.5	0.5	1.6	0.0	1.6	
VMP-53-20	10/23/2013	1620	-0.26	- 0.16	0.0	0.0	1.0	20.2	0.5	0.1	0.0	0.1	
VMP-53-20	11/21/2013	0910	-0.26	- 0.27	0.0	0.0	0.7	20.4	0.3	0.5	0.0	0.5	
VMP-53-20	12/18/2013	1525	-0.09	- 0.14	0.0	0.0	0.7	20.7	0.2	0.0	0.0	0.0	
VMP-53-30	2/25/2013	1400	-0.66	0.25	0.0	0.0	3.2	18.6	0.4	0.7	0.0	0.7	Initial monthly sample after installation.
VMP-53-30	3/21/2013	1503	0.00	0.00	0.0	0.0	2.8	19.1	0.5	0.4	0.0	0.4	
VMP-53-30	4/24/2013	1022	-0.30	-0.31	0.0	0.0	2.4	19.2	0.3	0.1	0.0	0.1	
VMP-53-30	5/22/2013	1613	-0.22	-0.20	0.0	0.0	2.5	18.7	0.6	0.6	0.0	0.6	
VMP-53-30	6/26/2013	1433	-0.08	0.00	0.0	0.0	2.6	18.1	0.8	1.5	0.0	1.5	
VMP-53-30	7/24/2013	1450	-0.23	- 0.31	0.0	0.0	2.8	17.7	1.0	1.0	0.0	1.0	
VMP-53-30	8/29/2013	1109	-0.16	- 0.20	0.0	0.0	2.9	17.6	0.5	0.5	0.0	0.5	
VMP-53-30	9/26/2013	1006	-0.24	- 0.26	0.0	0.0	3.0	17.9	0.5	1.3	0.0	1.3	
VMP-53-30	10/23/2013	1624	-0.29	- 0.18	0.0	0.0	2.6	18.8	0.4	0.2	0.0	0.2	
VMP-53-30	11/21/2013	0915	-0.30	- 0.31	0.0	0.0	2.3	19.1	0.3	0.4	0.0	0.4	
VMP-53-30	12/18/2013	1530	-0.12	- 0.16	0.0	0.0	2.1	19.6	0.1	0.6	0.0	0.6	

SEE LAST PAGE OF TABLE FOR NOTES

TABLE 9
SVE SYSTEM MONTHLY MONITORING - VMP SAMPLING DATA

Sample ID	Date	Initial Reading Time (24-Hour)	Vacuum/Pressure		Fixed Gases				Soil Vapor Concentrations				Comments
			Initial Reading (Inches of H_2O)	Stabilized Reading (Inches of H_2O)	CH4 (%)	LEL (%)	CO_2 (%)	O_2 (%)	PID (ppmv)	THC (ppmv)	CH4 (ppmv)	PHC (ppmv)	
VMP-54-5	2/25/2013	1335	-0.12	-0.19	0.0	0.0	1.7	18.7	0.4	0.9	0.0	0.9	Initial monthly sample after installation.
VMP-54-5	3/21/2013	1414	0.00	0.03	0.0	0.0	2.0	18.8	0.5	0.3	0.0	0.3	
VMP-54-5	4/24/2013	1030	0.00	0.00	0.0	0.0	2.7	17.8	0.4	0.2	0.0	0.2	
VMP-54-5	5/23/2013	840	0.00	-0.02	0.0	0.0	3.7	16.6	0.5	0.5	0.0	0.5	
VMP-54-5	6/26/2013	1000	0.00	0.00	0.0	0.0	4.8	15.5	0.7	0.1	0.0	0.1	
VMP-54-5	7/25/2013	0944	0.00	0.00	0.0	0.0	5.9	15.1	0.6	0.5	0.0	0.5	
VMP-54-5	8/29/2013	1128	0.00	0.00	0.0	0.0	5.6	15.6	0.7	0.2	0.0	0.2	
VMP-54-5	9/25/2013	1505	0.00	- 0.01	0.0	0.0	4.5	17.1	0.5	0.2	0.0	0.2	
VMP-54-5	10/23/2013	1555	0.00	0.00	0.0	0.0	3.1	18.4	0.6	0.0	0.0	0.0	
VMP-54-5	11/21/2013	0925	0.00	0.00	0.0	0.0	2.3	18.9	0.4	0.7	0.0	0.7	
VMP-54-5	12/18/2013	1448	0.00	- 0.05	0.0	0.0	1.6	19.6	0.2	0.3	0.0	0.3	
VMP-54-10	2/25/2013	1340	0.02	-0.01	0.0	0.0	2.8	17.5	0.5	1.5	0.0	1.5	Initial monthly sample after installation.
VMP-54-10	3/21/2013	1418	0.00	0.04	0.0	0.0	2.9	17.7	0.6	0.6	0.0	0.6	
VMP-54-10	4/24/2013	1034	0.00	0.00	0.0	0.0	2.6	18.0	0.5	0.2	0.0	0.2	
VMP-54-10	5/23/2013	841	0.00	-0.02	0.0	0.0	2.0	18.4	0.5	0.7	0.0	0.7	
VMP-54-10	6/26/2013	1006	0.00	0.00	0.0	0.0	1.6	19.0	0.6	0.9	0.0	0.9	
VMP-54-10	7/25/2013	948	0.00	0.00	0.0	0.0	2.8	17.6	0.7	0.5	0.0	0.5	
VMP-54-10	8/29/2013	1129	0.00	0.00	0.0	0.0	4.1	16.5	0.5	1.9	0.0	1.9	
VMP-54-10	9/25/2013	1506	0.00	0.00	0.0	0.0	0.6	20.4	0.5	1.4	0.0	1.4	Resampled due to anomalous oxygen reading.
VMP-54-10	9/26/2013	1350	0.00	NM	0.0	0.0	4.5	16.6	0.7	0.9	0.0	0.9	Resample.
VMP-54-10	10/23/2013	1559	-0.05	0.00	0.0	0.0	3.8	17.6	0.3	0.1	0.0	0.1	
VMP-54-10	11/21/2013	0930	0.00	0.00	0.0	0.0	3.0	18.1	0.4	0.6	0.0	0.6	
VMP-54-10	12/18/2013	1453	0.00	0.00	0.0	0.0	2.5	18.8	0.2	1.0	0.0	1.0	
VMP-54-20	2/25/2013	1335	0.02	0.02	0.0	0.0	3.5	16.6	0.5	0.6	0.0	0.6	Initial monthly sample after installation.
VMP-54-20	3/21/2013	1423	0.05	0.07	0.0	0.0	3.3	16.9	0.6	0.7	0.0	0.7	
VMP-54-20	4/24/2013	1038	0.00	0.00	0.0	0.0	2.8	16.9	0.6	0.2	0.0	0.2	
VMP-54-20	5/23/2013	841	-0.04	-0.03	0.0	0.0	3.1	16.6	0.5	0.1	0.0	0.1	
VMP-54-20	6/26/2013	1011	0.00	0.00	0.0	0.0	2.9	16.5	0.7	0.4	0.0	0.4	
VMP-54-20	7/25/2013	952	0.00	0.00	0.0	0.0	3.5	15.8	0.6	0.7	0.0	0.7	
VMP-54-20	8/29/2013	1130	0.00	0.00	0.0	0.0	3.9	15.5	0.7	0.3	0.0	0.3	
VMP-54-20	9/25/2013	1506	0.00	- 0.01	0.0	0.0	4.0	16.2	0.6	0.4	0.0	0.4	
VMP-54-20	10/23/2013	1603	-0.07	0.00	0.0	0.0	3.7	16.9	0.5	0.1	0.0	0.1	
VMP-54-20	11/21/2013	0935	0.00	0.00	0.0	0.0	3.7	17.0	0.4	0.6	0.0	0.6	
VMP-54-20	12/18/2013	1458	0.04	0.00	0.0	0.0	3.6	17.5	0.2	0.8	0.0	0.8	
VMP-54-30	2/25/2013	1340	0.04	0.03	0.0	0.0	4.9	14.6	0.5	1.3	0.0	1.3	Initial monthly sample after installation.

SEE LAST PAGE OF TABLE FOR NOTES

TABLE 9
SVE SYSTEM MONTHLY MONITORING - VMP SAMPLING DATA

Sample ID	Date	Initial Reading Time (24-Hour)	Vacuum/Pressure		Fixed Gases				Soil Vapor Concentrations				Comments
			Initial Reading (Inches of H_2O)	Stabilized Reading (Inches of H_2O)	CH4 (%)	LEL (%)	CO_2 (%)	O_2 (%)	PID (ppmv)	THC (ppmv)	CH4 (ppmv)	PHC (ppmv)	
VMP-54-30	3/21/2013	1427	0.07	0.06	0.0	0.0	4.8	15.2	0.6	0.6	0.0	0.6	
VMP-54-30	4/24/2013	1042	0.00	0.00	0.0	0.0	3.9	16.0	0.6	0.4	0.0	0.4	
VMP-54-30	5/23/2013	842	-0.05	-0.07	0.0	0.0	3.1	16.3	0.5	0.2	0.0	0.2	
VMP-54-30	6/26/2013	1017	0.00	0.00	0.0	0.0	3.2	16.2	0.7	0.0	0.0	0.0	
VMP-54-30	7/26/2013	NM	NM	NM	NM	NM	NM	NM	NM	NM	NM	NM	Screen Submerged.
VMP-54-30	8/29/2013	1131	-0.30	- 0.84	0.0	0.0	3.9	15.3	0.6	0.9	0.0	0.9	
VMP-54-30	9/25/2013	1507	0.00	- 0.01	0.0	0.0	4.6	15.2	0.6	1.9	0.0	1.9	
VMP-54-30	10/23/2013	1607	-0.07	0.00	0.0	0.0	4.4	15.8	0.7	0.2	0.0	0.2	
VMP-54-30	11/21/2013	0940	0.00	0.00	0.0	0.0	4.4	16.2	0.4	0.1	0.0	0.1	
VMP-54-30	12/18/2013	1503	0.03	0.01	0.0	0.0	4.2	16.8	0.3	0.9	0.0	0.9	
VMP-55-5	3/21/2013	NM	NM	NM	NM	NM	NM	NM	NM	NM	NM	NM	Screen Submerged.
VMP-55-5	4/25/2013	NM	NM	NM	NM	NM	NM	NM	NM	NM	NM	NM	Screen Submerged.
VMP-55-5	5/22/2013	NM	NM	NM	NM	NM	NM	NM	NM	NM	NM	NM	Screen Submerged.
VMP-55-5	6/26/2013	NM	NM	NM	NM	NM	NM	NM	NM	NM	NM	NM	Screen Submerged.
VMP-55-5	7/24/2013	NM	NM	NM	NM	NM	NM	NM	NM	NM	NM	NM	Screen Submerged.
VMP-55-5	8/28/2013	NM	NM	NM	NM	NM	NM	NM	NM	NM	NM	NM	Screen Submerged.
VMP-55-5	9/25/2013	NM	NM	NM	NM	NM	NM	NM	NM	NM	NM	NM	Screen Submerged.
VMP-55-5	10/24/2013	NM	NM	NM	NM	NM	NM	NM	NM	NM	NM	NM	Screen Submerged.
VMP-55-5	11/20/2013	NM	NM	NM	NM	NM	NM	NM	NM	NM	NM	NM	Screen Submerged.
VMP-55-5	12/18/2013	NM	NM	NM	NM	NM	NM	NM	NM	NM	NM	NM	Screen Submerged.
VMP-55-10	3/21/2013	NM	NM	NM	NM	NM	NM	NM	NM	NM	NM	NM	Screen submerged.
VMP-55-10	4/25/2013	NM	NM	NM	NM	NM	NM	NM	NM	NM	NM	NM	Screen Submerged.
VMP-55-10	5/22/2013	NM	NM	NM	NM	NM	NM	NM	NM	NM	NM	NM	Screen Submerged.
VMP-55-10	6/26/2013	NM	NM	NM	NM	NM	NM	NM	NM	NM	NM	NM	Screen Submerged.
VMP-55-10	7/24/2013	NM	NM	NM	NM	NM	NM	NM	NM	NM	NM	NM	Screen Submerged.
VMP-55-10	8/28/2013	NM	NM	NM	NM	NM	NM	NM	NM	NM	NM	NM	Screen Submerged.
VMP-55-10	9/25/2013	NM	NM	NM	NM	NM	NM	NM	NM	NM	NM	NM	Screen Submerged.
VMP-55-10	10/24/2013	NM	NM	NM	NM	NM	NM	NM	NM	NM	NM	NM	Screen Submerged.
VMP-55-10	11/20/2013	NM	NM	NM	NM	NM	NM	NM	NM	NM	NM	NM	Screen Submerged.
VMP-55-10	12/18/2013	NM	NM	NM	NM	NM	NM	NM	NM	NM	NM	NM	Screen Submerged.
VMP-55-20	3/21/2013	1343	0.33	0.40	OVR	OVR	20.9	1.1	25.5	252000	206000	46000	Initial monthly sample after installation.
VMP-55-20	4/25/2013	1557	-0.06	0.06	OVR	OVR	20.6	0.7	44.8	460000	335000	125000	
VMP-55-20	5/22/2013	1321	-0.14	-0.19	OVR	OVR	20.3	1.4	35.0	410000	300000	110000	
VMP-55-20	6/26/2013	1515	0.45	0.53	OVR	OVR	19.9	1.1	39.9	235000	149000	86000	
VMP-55-20	7/24/2013	1531	-0.51	- 0.41	46.5	OVR	19.4	1.3	27.9	124000	102000	22000	

SEE LAST PAGE OF TABLE FOR NOTES

TABLE 9
SVE SYSTEM MONTHLY MONITORING - VMP SAMPLING DATA

Sample ID	Date	Initial Reading Time (24-Hour)	Vacuum/Pressure		Fixed Gases				Soil Vapor Concentrations				Comments
			Initial Reading (Inches of H_2O)	Stabilized Reading (Inches of H_2O)	CH4 (%)	LEL (%)	CO_2 (%)	O_2 (%)	PID (ppmv)	THC (ppmv)	CH4 (ppmv)	PHC (ppmv)	
VMP-55-20	8/28/2013	1251	0.15	- 0.22	25.1	OVR	19.7	1.0	31.9	94800	77800	17000	
VMP-55-20	9/25/2013	1302	-0.02	- 0.31	18.3	OVR	19.1	1.5	54.2	106000	87000	19000	
VMP-55-20	10/24/2013	1113	-0.83	- 0.83	11.9	OVR	17.2	2.7	32.0	72000	72000	0.0	
VMP-55-20	11/20/2013	1245	-0.38	0.16	11.3	OVR	19.5	1.3	35.0	54400	48000	6400	
VMP-55-20	12/18/2013	1559	0.22	0.28	9.8	OVR	21.2	0.6	35.0	54000	48100	5900	
VMP-55-30	3/21/2013	NM	NM	NM	NM	NM	NM	NM	NM	NM	NM	NM	Screen submerged.
VMP-55-30	4/25/2013	NM	NM	NM	NM	NM	NM	NM	NM	NM	NM	NM	Screen Submerged.
VMP-55-30	5/22/2013	NM	NM	NM	NM	NM	NM	NM	NM	NM	NM	NM	Screen Submerged.
VMP-55-30	6/26/2013	NM	NM	NM	NM	NM	NM	NM	NM	NM	NM	NM	Screen Submerged.
VMP-55-30	7/24/2013	NM	NM	NM	NM	NM	NM	NM	NM	NM	NM	NM	Screen Submerged.
VMP-55-30	8/28/2013	NM	NM	NM	NM	NM	NM	NM	NM	NM	NM	NM	Screen Submerged.
VMP-55-30	9/25/2013	NM	NM	NM	NM	NM	NM	NM	NM	NM	NM	NM	Screen Submerged.
VMP-55-30	10/24/2013	NM	NM	NM	NM	NM	NM	NM	NM	NM	NM	NM	Screen Submerged.
VMP-55-30	11/20/2013	NM	NM	NM	NM	NM	NM	NM	NM	NM	NM	NM	Screen Submerged.
VMP-55-30	12/18/2013	NM	NM	NM	NM	NM	NM	NM	NM	NM	NM	NM	Screen Submerged.
VMP-57-5	10/22/2013	1440	0.05	NM	1.5	30.0	9.2	1.6	50.46	5,300	3,700	1600	
VMP-57-5	10/24/2013	1431	0.00	NM	0.0	0.0	0.7	19.8	0.7	3.13	0	3.13	
VMP-57-5	10/25/2013	1308	-0.08	NM	0.0	0.0	0.3	20.8	0.5	2.40	0	2.4	
VMP-57-5	10/28/2013	1322	-0.08	NM	0.0	0.0	0.1	20.9	1.4	5.65	2.05	3.6	
VMP-57-5	10/31/2013	1119	-0.13	NM	0.0	0.0	1.1	20.3	0.4	2.24	0	2.24	
VMP-57-5	11/7/2013	0957	-0.41	NM	0.0	0.0	0.7	20.6	0.2	1.01	0	1.01	
VMP-57-5	11/14/2013	1450	-0.24	NM	0.0	0.0	0.6	20.1	0.5	0.19	0	0.19	
VMP-57-5	11/21/2013	1010	-0.61	- 0.54	0.0	0.0	0.2	19.4	0.3	0.10	0	0.1	
VMP-57-5	12/19/2013	0838	-0.51	- 0.31	0.0	0.0	0.2	20.8	0.6	0.42	0	0.42	
VMP-57-5A	10/22/2013	1500	0.03	NM	0.0	0.0	8.2	9.3	0.0	1.2	0.0	1.2	
VMP-57-5A	10/24/2013	1440	0.00	NM	0.0	0.0	3.9	17.4	0.1	0.51	0	0.51	
VMP-57-5A	10/25/2013	1323	0.00	NM	0.0	0.0	1.4	20.1	0.2	1.04	0	1.04	
VMP-57-5A	10/28/2013	1347	-0.06	NM	0.0	0.0	0.7	20.5	1.2	2.85	0	2.85	
VMP-57-5A	10/31/2013	1135	-0.11	NM	0.2	4.0	0.9	20.2	115	327	78.9	248.1	
VMP-57-5A	11/7/2013	1001	-0.26	NM	0.0	0.0	0.6	20.7	0.3	1.08	0	1.08	
VMP-57-5A	11/14/2013	NM	NM	NM	NM	NM	NM	NM	NM	NM	NM	NM	Vehicle parked on well. Could not access.
VMP-57-5A	11/21/2013	1026	-0.64	NM	0.0	0.0	0.2	19.6	0.3	0.17	0	0.17	
VMP-57-5A	12/19/2013	0852	-0.06	- 0.30	0.0	0.0	0.2	20.7	0.5	0.14	0	0.14	
VMP-57-10	10/22/2013	1446	0.19	NM	1.5	30.0	5.9	8.6	51.79	4,300	2,800	1500	
VMP-57-10	10/24/2013	1435	-0.03	NM	0.0	0.0	0.4	20.5	0.5	3.08	0	3.08	

SEE LAST PAGE OF TABLE FOR NOTES

TABLE 9
SVE SYSTEM MONTHLY MONITORING - VMP SAMPLING DATA

Sample ID	Date	Initial Reading Time (24-Hour)	Vacuum/Pressure		Fixed Gases				Soil Vapor Concentrations				Comments
			Initial Reading (Inches of H_2O)	Stabilized Reading (Inches of H_2O)	CH4 (%)	LEL (%)	CO_2 (%)	O_2 (%)	PID (ppmv)	THC (ppmv)	CH4 (ppmv)	PHC (ppmv)	
VMP-57-10	10/25/2013	1313	-0.28	NM	0.0	0.0	0.2	20.9	0.4	2.19	0	2.19	
VMP-57-10	10/28/2013	1328	-0.18	NM	0.0	0.0	0.1	20.9	0.9	3.96	0	3.96	
VMP-57-10	10/31/2013	1124	-0.30	NM	0.0	0.0	0.4	20.6	0.3	2.39	0	2.39	
VMP-57-10	11/7/2013	0958	-1.07	NM	0.0	0.0	1.2	20.0	0.3	1.53	0	1.53	
VMP-57-10	11/14/2013	1453	-0.06	NM	0.0	0.0	1.2	19.2	0.5	0.98	0	0.98	
VMP-57-10	11/21/2013	1014	-0.58	- 0.72	0.0	0.0	1.1	18.1	0.3	0.10	0	0.1	
VMP-57-10	12/19/2013	0842	-0.81	- 0.49	0.0	0.0	0.7	19.5	0.5	0.30	0	0.3	
VMP-57-10B	10/22/2013	1505	0.32	NM	0.0	0.0	10.4	1.1	1.0	33.4	13.3	20.1	
VMP-57-10B	10/24/2013	1443	-0.09	NM	0.0	0.0	6.9	13.1	0.1	1.03	0	1.03	
VMP-57-10B	10/25/2013	1331	-0.57	NM	0.0	0.0	5.8	16.5	0.2	222	215	7	
VMP-57-10B	10/28/2013	1355	-0.66	NM	0.0	0.0	3.5	18.5	0.9	174	174	0	
VMP-57-10B	10/31/2013	1140	-0.49	NM	0.0	0.0	2.8	18.6	0.2	152	152	0	
VMP-57-10B	11/7/2013	1002	-0.87	NM	0.0	0.0	0.7	20.6	0.2	0.53	0	0.53	
VMP-57-10B	11/14/2013	NM	NM	NM	NM	NM	NM	NM	NM	NM	NM	NM	Vehicle parked on well. Could not access.
VMP-57-10B	11/21/2013	1030	-1.43	- 0.56	0.0	0.0	0.2	19.6	0.3	0.10	0	0.1	
VMP-57-10B	12/19/2013	0856	-1.17	- 0.61	0.0	0.0	0.2	20.7	0.4	0.30	0	0.3	
VMP-57-20	10/22/2013	1451	0.51	NM	16.5	OVR	5.6	7.7	75.76	26,400	20,700	5700	
VMP-57-20	10/24/2013	1432	-0.12	NM	4.3	84.0	3.4	13.4	60	11000	9620	1380	
VMP-57-20	10/25/2013	1318	-0.38	NM	1.9	37.0	1.9	16.7	40	7000	6150	850	
VMP-57-20	10/28/2013	1334	-0.21	NM	2.7	55.0	2.4	15.5	49.8	10400	8900	1500	
VMP-57-20	10/31/2013	1128	-0.19	NM	0.8	17.0	1.4	18.1	16	3770	3317	453	
VMP-57-20	11/7/2013	0959	-0.25	NM	0.1	3.0	2.4	16.3	3.5	845	815	30	
VMP-57-20	11/14/2013	1456	-0.74	NM	0.2	4.0	4.5	10.3	7.0	1580	1350	230	
VMP-57-20	11/21/2013	1018	-1.04	- 1.41	0.0	0.0	2.6	15.2	1.6	455	455	0	
VMP-57-20	12/19/2013	0846	-1.46	- 0.96	0.0	1.0	2.3	16.2	1.7	363	361.25	1.75	
VMP-57-30	10/22/2013	NM	NM	NM	NM	NM	NM	NM	NM	NM	NM	NM	Screen Submerged.
VMP-57-30	10/24/2013	NM	NM	NM	NM	NM	NM	NM	NM	NM	NM	NM	Screen Submerged.
VMP-57-30	10/25/2013	NM	NM	NM	NM	NM	NM	NM	NM	NM	NM	NM	Screen Submerged.
VMP-57-30	10/28/2013	NM	NM	NM	NM	NM	NM	NM	NM	NM	NM	NM	Screen Submerged.
VMP-57-30	10/31/2013	NM	NM	NM	NM	NM	NM	NM	NM	NM	NM	NM	Screen Submerged.
VMP-57-30	11/7/2013	NM	NM	NM	NM	NM	NM	NM	NM	NM	NM	NM	Screen Submerged.
VMP-57-30	11/14/2013	NM	NM	NM	NM	NM	NM	NM	NM	NM	NM	NM	Screen Submerged.
VMP-57-30	11/21/2013	NM	NM	NM	NM	NM	NM	NM	NM	NM	NM	NM	Screen Submerged.
VMP-58-5	10/22/2013	1248	0.07	NM	78.2	OVR	11.5	0.5	92.92	57,700	38,500	19200	
VMP-58-5	10/30/2013	1224	-0.18	NM	0.0	0.0	0.3	20.7	14.0	47.5	0	47.5	

SEE LAST PAGE OF TABLE FOR NOTES

TABLE 9
SVE SYSTEM MONTHLY MONITORING - VMP SAMPLING DATA

Sample ID	Date	Initial Reading Time (24-Hour)	Vacuum/Pressure		Fixed Gases				Soil Vapor Concentrations				Comments
			Initial Reading (Inches of H_2O)	Stabilized Reading (Inches of H_2O)	CH4 (%)	LEL (%)	CO_2 (%)	O_2 (%)	PID (ppmv)	THC (ppmv)	CH4 (ppmv)	PHC (ppmv)	
VMP-58-5	10/31/2013	1053	-0.10	NM	0.0	0.0	0.3	20.7	2.6	8.46	1.89	6.57	
VMP-58-5	11/7/2013	1022	-0.25	NM	0.0	0.0	0.1	20.9	0.9	3.43	0	3.43	
VMP-58-5	11/14/2013	1053	-0.20	NM	0.0	0.0	0.1	20.9	1.2	2.42	0	2.42	
VMP-58-5	11/21/2013	0950	-0.66	- 0.61	0.0	0.0	0.0	19.7	1.4	3.27	0	3.27	
VMP-58-5	12/19/2013	0902	-0.44	- 0.28	0.0	0.0	0.1	20.9	0.7	0.94	0	0.94	
VMP-58-10	10/22/2013	1254	0.30	NM	OVR	OVR	10.8	0.6	89.22	102,000	65,100	36900	
VMP-58-10	10/30/2013	1229	-0.67	NM	0.0	0.0	0.3	20.7	9.0	28.5	0	28.5	
VMP-58-10	10/31/2013	1058	-0.38	NM	0.0	0.0	0.3	20.7	3.1	9.10	2.13	6.97	
VMP-58-10	11/7/2013	1023	-0.83	NM	0.0	0.0	0.1	20.9	1.0	3.23	0	3.23	
VMP-58-10	11/14/2013	1057	-0.57	NM	0.0	0.0	0.1	20.9	1.4	3.17	0	3.17	
VMP-58-10	11/21/2013	0954	-1.04	- 0.89	0.0	0.0	0.0	19.8	1.2	2.10	0	2.1	
VMP-58-10	12/19/2013	0906	-0.92	- 0.61	0.0	0.0	0.1	20.9	0.9	0.52	0	0.52	
VMP-58-20	10/22/2013	1300	0.60	NM	OVR	OVR	9.5	0.7	89.36	173,000	91,000	82000	
VMP-58-20	10/30/2013	1234	-1.42	NM	0.5	10.0	1.2	17.9	9.2	3070	2740	330	
VMP-58-20	10/31/2013	1103	-0.99	NM	1.1	22.0	2.2	15.4	18	15870	11700	4170	
VMP-58-20	11/7/2013	1024	-1.70	NM	0.0	1.0	0.5	19.7	1.3	197	187	10	
VMP-58-20	11/14/2013	1100	-1.29	NM	0.0	0.0	0.6	18.8	3.0	417	380	37	
VMP-58-20	11/21/2013	0958	-2.16	- 1.93	0.0	0.0	0.3	20.2	1.4	124	124	0	
VMP-58-20	12/19/2013	0910	-1.82	- 1.27	0.0	1.0	0.6	19.7	2.0	269	263.75	5.25	
VMP-58-30	10/22/2013	1305	0.64	NM	OVR	OVR	7.9	0.9	79.40	294,000	140,000	154000	
VMP-58-30	10/30/2013	1239	-2.04	NM	1.8	37.0	2.0	16.6	31.7	7040	5600	1440	
VMP-58-30	10/31/2013	1108	-1.64	NM	10.2	OVR	3.3	13.1	57	50390	34600	15790	
VMP-58-30	11/7/2013	1024	-2.32	NM	0.2	3.0	0.9	19.2	4.7	613	562	51	
VMP-58-30	11/14/2013	1104	-2.01	NM	0.1	2.0	1.2	17.6	9.0	1160	943	217	
VMP-58-30	11/21/2013	1002	-3.13	- 2.82	0.0	0.0	0.5	20.0	4.8	338	303	35	
VMP-58-30	12/19/2013	0914	-2.72	- 2.03	1.4	28.0	1.2	18.6	51	4300	3110	1190	Resampled due to elevated readings.
VMP-58-30	12/20/2013	1304	-1.65	NM	6.8	OVR	1.6	17.4	140	11900	5696	6204	Resample.
VMP-59-5	10/22/2013	1055	0.14	NM	11.5	OVR	14.6	0.6	80.45	23,600	18,100	5500	
VMP-59-5	11/5/2013	1145	-0.35	NM	0.2	4.0	4.0	7.1	37.93	189.2	29.1	160.1	
VMP-59-5	11/6/2013	1355	-0.72	NM	0.1	3.0	4.5	8.5	39.9	163.5	35.4	128.1	
VMP-59-5	11/7/2013	1040	-0.46	NM	0.0	0.0	2.1	16.0	2.2	9.84	3.72	6.12	
VMP-59-5	11/14/2013	1415	-0.26	NM	0.0	0.0	1.5	17.9	1.5	6.74	2.67	4.07	
VMP-59-5	11/21/2013	0930	-0.57	- 0.50	0.0	0.0	1.2	19.4	1.3	5.42	2.05	3.37	
VMP-59-5	12/19/2013	0920	-0.47	- 0.28	0.0	0.0	1.0	20.0	0.6	1.58	0	1.58	
VMP-59-10	10/22/2013	1101	0.17	NM	57.2	OVR	14.3	1.6	115	50,500	30,000	20500	

SEE LAST PAGE OF TABLE FOR NOTES

TABLE 9
SVE SYSTEM MONTHLY MONITORING - VMP SAMPLING DATA

Sample ID	Date	Initial Reading Time (24-Hour)	Vacuum/Pressure		Fixed Gases				Soil Vapor Concentrations				Comments
			Initial Reading (Inches of H_2O)	Stabilized Reading (Inches of H_2O)	CH4 (%)	LEL (%)	CO_2 (%)	O_2 (%)	PID (ppmv)	THC (ppmv)	CH4 (ppmv)	PHC (ppmv)	
VMP-59-10	11/5/2013	1150	-0.40	NM	0.1	3.0	3.8	15.5	23.5	118	8.8	109.2	
VMP-59-10	11/6/2013	1400	-0.78	NM	0.1	2.0	3.1	17.4	31.9	92.3	4.0	88.3	
VMP-59-10	11/7/2013	1041	-0.51	NM	0.0	0.0	2.1	18.8	1.1	2.86	0	2.86	
VMP-59-10	11/14/2013	1418	-0.26	NM	0.0	0.0	1.7	18.8	0.7	2.02	0	2.02	
VMP-59-10	11/21/2013	0934	-0.64	- 0.55	0.0	0.0	0.9	20.2	0.4	0.37	0	0.37	
VMP-59-10	12/19/2013	0924	-0.52	- 0.44	0.0	0.0	0.9	20.3	0.3	0.39	0	0.39	
VMP-59-20	10/22/2013	1106	0.40	NM	OVR	OVR	11.5	0.6	77.29	310,000	180,000	130000	
VMP-59-20	11/5/2013	1155	-1.37	NM	0.5	10.0	8.5	4.1	46.91	1950	1420	530	
VMP-59-20	11/6/2013	1405	-2.14	NM	0.2	4.0	7.3	5.7	36.9	950	610	340	
VMP-59-20	11/7/2013	1042	-1.59	NM	0.0	1.0	6.6	7.2	13.5	481	344	137	
VMP-59-20	11/14/2013	1423	-1.07	NM	0.0	0.0	6.2	11.4	3.7	39.5	0	39.5	
VMP-59-20	11/21/2013	0938	-2.11	- 1.92	0.0	0.0	4.6	15.7	1.0	2.42	0	2.42	
VMP-59-20	12/19/2013	0928	-1.75	- 1.19	0.0	0.0	5.0	15.9	0.7	1.75	0	1.75	
VMP-59-30	10/22/2013	1111	0.53	NM	OVR	OVR	5.4	1.1	66.55	1,000,000	720,000	280000	
VMP-59-30	11/5/2013	1205	-1.81	NM	OVR	OVR	6.9	0.9	71.84	935000	369000	566000	
VMP-59-30	11/6/2013	1410	-2.72	NM	OVR	OVR	7.7	0.7	79.9	368000	199000	169000	
VMP-59-30	11/7/2013	1043	-2.05	NM	OVR	OVR	8.5	0.6	67.6	142000	103000	39000	
VMP-59-30	11/14/2013	1427	-1.51	NM	0.5	10.0	6.1	2.0	25.9	4600	3800	800	
VMP-59-30	11/21/2013	0942	-2.73	- 2.54	0.1	2.0	6.1	9.0	11.0	992	881	111	
VMP-59-30	12/19/2013	0932	-2.25	- 1.56	0.2	4.0	6.7	8.5	8.0	1080	1050	30	
VMP-60-5	10/22/2013	0958	0.00	NM	0.0	0.0	0.3	20.5	0.0	2.18	0.0	2.18	
VMP-60-5	11/7/2013	1316	-0.13	NM	0.3	6.0	1.4	20.3	137	374	32.4	341.6	
VMP-60-5	11/8/2013	1055	-0.21	NM	0.1	2.0	1.4	20.5	50.4	140	0	140	
VMP-60-5	11/14/2013	1012	-0.25	NM	0.0	0.0	1.0	20.6	0.3	11.96	2.11	9.85	
VMP-60-5	11/21/2013	0950	-0.26	NM	0.0	0.0	0.7	20.9	0.4	0.81	0	0.81	
VMP-60-5	12/18/2013	1120	-0.05	0.03	0.0	0.0	0.6	20.6	0.7	0.11	0	0.11	
VMP-60-10	10/22/2013	1005	-0.03	NM	0.0	0.0	8.6	6.4	3.1	55.9	26.9	29	
VMP-60-10	11/7/2013	1319	-0.21	NM	0.1	3.0	4.6	14.1	112	238	14.6	223.4	
VMP-60-10	11/8/2013	1100	-0.26	NM	0.0	1.0	4.1	15.3	39.9	85.7	0	85.7	
VMP-60-10	11/14/2013	1016	-0.24	NM	0.0	0.0	4.5	13.5	0.4	1.27	0	1.27	
VMP-60-10	11/21/2013	0954	-0.40	NM	0.0	0.0	2.3	17.8	0.4	1.19	0	1.19	
VMP-60-10	12/18/2013	1125	-0.11	0.00	0.0	0.0	4.0	14.0	0.6	0	0	0	
VMP-60-20	10/22/2013	1011	-0.17	NM	39.5	OVR	12.7	0.7	55.44	69,100	52,500	16600	
VMP-60-20	11/7/2013	1324	-0.82	NM	0.6	13.0	11.2	4.3	171	897	199	698	
VMP-60-20	11/8/2013	1105	-0.95	NM	0.5	10.0	11.0	4.8	116	690	155	535	

SEE LAST PAGE OF TABLE FOR NOTES

TABLE 9
SVE SYSTEM MONTHLY MONITORING - VMP SAMPLING DATA

Sample ID	Date	Initial Reading Time (24-Hour)	Vacuum/Pressure		Fixed Gases				Soil Vapor Concentrations				Comments
			Initial Reading (Inches of H_2O)	Stabilized Reading (Inches of H_2O)	CH4 (%)	LEL (%)	CO_2 (%)	O_2 (%)	PID (ppmv)	THC (ppmv)	CH4 (ppmv)	PHC (ppmv)	
VMP-60-20	11/14/2013	1020	-0.89	NM	0.1	2.0	10.2	4.9	49.5	235	44.5	190.5	
VMP-60-20	11/21/2013	0958	-1.36	NM	0.0	0.0	9.4	5.5	46	120	33.0	87	
VMP-60-20	12/18/2013	1130	-0.64	- 0.41	0.0	0.0	9.2	5.8	8.0	13	2.0	11	
VMP-60-33.5	10/22/2013	1017	0.19	NM	OVR	OVR	4.0	0.9	39.25	1,000,000	1,000,000	0	
VMP-60-33.5	11/7/2013	1329	-1.83	NM	OVR	OVR	5.2	0.9	45.59	1000000	1000000	0	
VMP-60-33.5	11/8/2013	1110	-2.14	NM	OVR	OVR	5.1	0.4	47.9	1000000	1000000	0	
VMP-60-33.5	11/14/2013	1024	-1.99	NM	OVR	OVR	5.9	0.9	73.6	1000000	450000	550000	
VMP-60-33.5	11/21/2013	1004	-2.97	NM	OVR	OVR	7.3	0.6	114	1000000	426000	574000	
VMP-60-33.5	12/18/2013	1135	-1.63	- 1.25	OVR	OVR	8.7	1.4	138	438000	202000	236000	
VMP-61-5	10/22/2013	1508	0.00	NM	0.0	0.0	5.6	12.0	0.0	0.38	0.0	0.38	
VMP-61-5	10/24/2013	1411	0.00	NM	0.0	0.0	0.8	20.1	0.1	0.57	0	0.57	
VMP-61-5	10/25/2013	1339	0.00	NM	0.0	0.0	0.5	20.7	0.2	1.04	0	1.04	
VMP-61-5	10/28/2013	1405	-0.15	NM	0.0	0.0	0.5	20.6	0.8	1.57	0	1.57	
VMP-61-5	10/31/2013	1141	-0.14	NM	0.0	0.0	0.4	20.0	0.2	2.35	0	2.35	
VMP-61-5	11/7/2013	0943	-0.17	NM	0.0	0.0	0.2	20.8	0.2	1.23	0	1.23	
VMP-61-5	11/14/2013	1038	-0.12	NM	0.0	0.0	0.2	20.7	0.5	0.77	0	0.77	
VMP-61-5	11/21/2013	1040	-0.06	- 0.12	0.0	0.0	0.1	20.9	0.2	1.06	0	1.06	
VMP-61-5	12/19/2013	0824	-0.13	- 0.04	0.0	0.0	0.1	20.7	0.2	6.97	6.66	0.31	
VMP-61-10	10/22/2013	1513	0.10	NM	0.0	0.0	9.2	4.6	0.0	0.95	0.0	0.95	
VMP-61-10	10/24/2013	1419	-0.04	NM	0.0	0.0	8.6	5.2	1.0	16.0	15.6	0.4	
VMP-61-10	10/25/2013	1344	-0.04	NM	0.0	0.0	9.5	8.1	0.4	1.9	1.0	0.9	
VMP-61-10	10/28/2013	1410	-0.14	NM	0.0	0.0	9.3	9.3	0.6	1.52	0	1.52	
VMP-61-10	10/31/2013	1146	-0.03	NM	0.0	0.0	6.8	12.7	0.3	1.07	0	1.07	
VMP-61-10	11/7/2013	0943	-0.42	NM	0.0	0.0	6.8	16.1	0.2	0.63	0	0.63	
VMP-61-10	11/14/2013	1041	-0.17	NM	0.0	0.0	5.3	16.9	0.5	0.34	0	0.34	
VMP-61-10	11/21/2013	1044	-0.67	- 0.80	0.0	0.0	3.5	18.5	0.3	1.31	0	1.31	
VMP-61-10	12/19/2013	0828	-0.41	- 0.12	0.0	0.0	2.7	18.3	0.3	0.01	0	0.01	
VMP-61-20	10/22/2013	1519	0.24	NM	0.0	0.0	7.8	4.0	0.0	0.77	0.0	0.77	
VMP-61-20	10/24/2013	1417	-0.05	NM	0.0	0.0	9.1	6.8	0.1	1.15	0	1.15	
VMP-61-20	10/25/2013	1349	-1.12	NM	0.0	0.0	8.8	6.0	0.4	1.0	0	1	
VMP-61-20	10/28/2013	1415	-0.31	NM	0.0	0.0	8.5	8.9	0.6	1.41	0	1.41	
VMP-61-20	10/31/2013	1151	-1.30	NM	0.0	0.0	7.1	9.4	0.2	2.54	0	2.54	
VMP-61-20	11/7/2013	0944	-1.37	NM	0.0	0.0	7.1	15.2	0.2	0.14	0	0.14	
VMP-61-20	11/14/2013	1044	-1.43	NM	0.0	0.0	6.0	16.6	0.6	0.30	0	0.3	
VMP-61-20	11/21/2013	1048	-0.83	- 0.52	0.0	0.0	4.4	18.4	0.3	1.04	0	1.04	

SEE LAST PAGE OF TABLE FOR NOTES

TABLE 9
SVE SYSTEM MONTHLY MONITORING - VMP SAMPLING DATA

Sample ID	Date	Initial Reading Time (24-Hour)	Vacuum/Pressure		Fixed Gases				Soil Vapor Concentrations				Comments
			Initial Reading (Inches of H_2O)	Stabilized Reading (Inches of H_2O)	CH4 (%)	LEL (%)	CO_2 (%)	O_2 (%)	PID (ppmv)	THC (ppmv)	CH4 (ppmv)	PHC (ppmv)	
VMP-61-20	12/19/2013	0832	-0.49	- 0.21	0.0	0.0	3.2	18.7	0.4	0.21	0	0.21	
VMP-61-30	10/22/2013	NM	NM	NM	NM	NM	NM	NM	NM	NM	NM	NM	Screen Submerged.
VMP-61-30	10/24/2013	NM	NM	NM	NM	NM	NM	NM	NM	NM	NM	NM	Screen Submerged.
VMP-61-30	10/25/2013	NM	NM	NM	NM	NM	NM	NM	NM	NM	NM	NM	Screen Submerged.
VMP-61-30	10/28/2013	NM	NM	NM	NM	NM	NM	NM	NM	NM	NM	NM	Screen Submerged.
VMP-61-30	10/31/2013	NM	NM	NM	NM	NM	NM	NM	NM	NM	NM	NM	Screen Submerged.
VMP-61-30	11/7/2013	NM	NM	NM	NM	NM	NM	NM	NM	NM	NM	NM	Screen Submerged.
VMP-61-30	11/14/2013	NM	NM	NM	NM	NM	NM	NM	NM	NM	NM	NM	Screen Submerged.
VMP-61-30	11/21/2013	NM	NM	NM	NM	NM	NM	NM	NM	NM	NM	NM	Screen Submerged.
VMP-61-30	12/19/2013	0836	-0.49	- 0.22	0.0	0.0	5.1	15.2	0.5	0.57	0	0.57	

Notes:
1) NM = Not Measured, PID - Photo Ionization Detector; THC = Total Hydrocarbon Concentration; PHC = Petroleum Hydrocarbon Concentration;
OVR = Over-range; ppmv = Parts Per Million By Volume.

Table 10
SVE System Header and Exhaust Analytical Data

Location	Sample ID	Sample Date	Acetone			Allyl chloride (3-Chloropropene)			Benzene			Bromodichloromethane			Bromoform		
			Result (mg/m3)	Lab Quals	URS Quals	Result (mg/m3)	Lab Quals	URS Quals	Result (mg/m3)	Lab Quals	URS Quals	Result (mg/m3)	Lab Quals	URS Quals	Result (mg/m3)	Lab Quals	URS Quals
SVE Public Works Header	PWHeader-121912	12/19/2012	7	U		9.3	U		700			5	U		7.6	U	
SVE Public Works Header	PWHeader-SVE-01162013	1/16/2013	14	U		18	U		1200			9.9	U		15	U	
SVE Public Works Header	PWHeader-SVE-02202013	2/20/2013	13	U		18	U		1300			9.4	U		14	U	
SVE Public Works Header	PWHeader-SVE-03012013	3/1/2013	14	J		36	U		1600			19	U		30	U	
SVE Public Works Header	PWHeader-SVE-04012013	4/1/2013	14	U		19	U		920			10	U		16	U	
SVE Public Works Header	PWHeader-SVE-05022013	5/2/2013	71	U		37	U		1200			20	U		31	U	
SVE Public Works Header	PWHeader-SVE-06032013	6/3/2013	15	U		19	U		1100			10	U		16	U	
SVE Public Works Header	PWHeader-SVE-07022013	7/2/2013	13	U		18	U		1100			9.5	U		15	U	
SVE Public Works Header	PWHeader-SVE-08012013	8/1/2013	7.5	U		9.9	U		680			5.3	U		8.2	U	
SVE Public Works Header	PWHeader-SVE-09032013	9/3/2013	7	U		9.3	U		650			5	U		7.6	U	
SVE Public Works Header	PWHeader-SVE-10012013	10/1/2013	12	U		16	U		880			8.7	U		13	U	
SVE Public Works Header	PWHeader-SVE-11012013	11/1/2013	7.3	U		9.6	U		360			5.2	U		8	U	
SVE Public Works Header	PWHeader-SVE-12032013	12/3/2013	6.1	J		17	U		400			9.3	U		14	U	
SVE Refinery Header	HEADER-SVE-020912	2/9/2012	150	U		200	U		130			110	U		170	U	
SVE Refinery Header	HEADER-SVE-021712	2/17/2012	80	U		100	U		170			56	U		350	U	
SVE Refinery Header	HEADER-SVE-030112	3/1/2012	6.5	J		93	U		150			50	U		310	U	
SVE Refinery Header	HEADER-SVE-030812	3/8/2012	36	U		48	U		120			26	U		39	U	
SVE Refinery Header	HEADER-SVE-032312	3/23/2012	20	U		26	U		63			14	U		21	U	
SVE Refinery Header	HEADER-SVE-032812	3/28/2012	9.5	U		12	U		61			6.7	U		10	U	
SVE Refinery Header	MainHeader-SVE-113012	11/30/2012	15	U		19	U		44			10	U		16	U	
SVE Refinery Header	MainHeader-121912	12/19/2012	14	U		18	U		81			10	U		15	U	
SVE Refinery Header	MainHeader-SVE-01162013	1/16/2013	9.4	J		37	U		110			20	U		31	U	
SVE Refinery Header	MainHeader-SVE-02202013	2/20/2013	43	U		56	U		94			30	U		47	U	
SVE Refinery Header	MainHeader-SVE-03012013	3/1/2013	19	J		73	U		97			39	U		60	U	
SVE Refinery Header	WFLHeader-SVE-04012013	4/1/2013	24	U		32	U		89			17	U		26	U	
SVE Refinery Header	WFLHeader-SVE-05022013	5/2/2013	120	U		62	U		58			33	U		51	U	
SVE Refinery Header	WFLHeader-SVE-06032013	6/3/2013	14	U		19	U		60			10	U		16	U	
SVE Refinery Header	WFLHeader-SVE-07022013	7/2/2013	20	U		27	U		57			14	U		22	U	
SVE Refinery Header	WFLHeader-SVE-08012013	8/1/2013	28	U		37	U		46			20	U		30	U	
SVE Refinery Header	WFLHeader-SVE-09032013	9/3/2013	13	U		18	U		39			9.5	U		15	U	
SVE Refinery Header	WFLHeader-SVE-10012013	10/1/2013	13	U		18	U		79			9.4	U		14	U	
SVE Refinery Header	WFLHeader-SVE-11012013	11/1/2013	12	U		16	U		52			8.8	U		14	U	
SVE Refinery Header	WFLHeader-SVE-12032013	12/3/2013	7.7	J		19	U		38			10	U		16	U	
SVE RTO Exhaust	EXH-SVE-013112	1/31/2012	0.83			0.87	U		0.53			0.46	U		0.72	U	
SVE RTO Exhaust	EXH-SVE-020112	2/1/2012	0.023			0.014	U		0.019			0.0016	J		0.012	U	
SVE RTO Exhaust	EXH-SVE-020212	2/2/2012	0.027			0.02	U		0.081			0.011	U		0.017	U	
SVE RTO Exhaust	EXH-SVE-020712	2/7/2012	0.023			0.011	U		0.14			0.0061	U		0.0094	U	
SVE RTO Exhaust	EXH-SVE-020912	2/9/2012	0.064		J	0.074	U	UJ	0.48		J	0.0048	J	J	0.062	U	UJ
SVE RTO Exhaust	EXH-SVE-021412	2/14/2012	0.058	J		0.12	U		0.64			0.063	U		0.39	U	
SVE RTO Exhaust	EXH-SVE-021712	2/17/2012	0.26		J	0.22	U	UJ	3.2		J	0.12	U	UJ	0.72	U	UJ
SVE RTO Exhaust	EXH-SVE-022112	2/21/2012	0.62	J		1.1	U		8.4			0.6	U		0.92	U	

Table 10
SVE System Header and Exhaust Analytical Data

Location	Sample ID	Sample Date	Acetone			Allyl chloride (3-Chloropropene)			Benzene			Bromodichloromethane			Bromoform		
			Result (mg/m3)	Lab Quals	URS Quals	Result (mg/m3)	Lab Quals	URS Quals	Result (mg/m3)	Lab Quals	URS Quals	Result (mg/m3)	Lab Quals	URS Quals	Result (mg/m3)	Lab Quals	URS Quals
SVE RTO Exhaust	EXH-SVE-022412	2/24/2012	0.044	J		0.024	U		0.67			0.013	U		0.02	U	
SVE RTO Exhaust	EXH-SVE-022712	2/27/2012	0.12			0.024	U		1.5			0.013	U		0.02	U	
SVE RTO Exhaust	EXH-SVE-030112	3/1/2012	1.2	U		1.6	U		4.4			0.84	U		5.2	U	
SVE RTO Exhaust	EXH-SVE-032312	3/23/2012	0.44			0.034	U		0.34			0.018	U		0.028	U	
SVE RTO Exhaust	EXH-SVE-04192012	4/19/2012	0.063			0.012	U		0.14			0.0066	U		0.01	U	
SVE RTO Exhaust	EXH-SVE-05172012	5/17/2012	0.085	J		0.48	U		1.9			0.26	U		0.39	U	
SVE RTO Exhaust	EXH-SVE-06212012	6/21/2012	0.9	J		1.5	U		1.5			0.82	U		1.3	U	
SVE RTO Exhaust	EXH-SVE-08312012	8/31/2012	4.4			0.79	U		1.7			0.42	U		0.65	U	
SVE RTO Exhaust	EXH-SVE-09282012	9/28/2012	1.1	U		1.5	U		1.4			0.79	U		1.2	U	
SVE RTO Exhaust	EXH-SVE-10252012	10/25/2012	0.3	J		2	U		1.9			1.1	U		1.6	U	
SVE RTO Exhaust	EXH-SVE-113012	11/30/2012	0.15			0.038	U		0.058			0.02	U		0.031	U	
SVE RTO Exhaust	EXH-SVE-120312	12/3/2012	0.19	J		0.4	U		4.9			0.21	U		0.33	U	
SVE RTO Exhaust	EXH-SVE-120412	12/4/2012	0.1			0.019	U		0.78			0.01	U		0.016	U	
SVE RTO Exhaust	EXH-SVE-120512	12/5/2012	0.17	J		0.35	U		4.1			0.19	U		0.29	U	
SVE RTO Exhaust	EXH-SVE-121012	12/10/2012	0.041	J		0.16	U		0.52			0.087	U		0.13	U	
SVE RTO Exhaust	EXH-SVE-121212	12/12/2012	0.062	J		0.17	U		3.4			0.09	U		0.14	U	
SVE RTO Exhaust	EXH-SVE-121712	12/17/2012	0.046			0.018	U		0.17			0.0097	U		0.015	U	
SVE RTO Exhaust	EXH-SVE-121912	12/19/2012	0.065	J		0.34	U		4.7			0.18	U		0.28	U	
SVE RTO Exhaust	EXH-SVE-01162013	1/16/2013	0.014	J		0.018	U		0.29			0.0094	U		0.014	U	
SVE RTO Exhaust	EXH-SVE-02202013	2/20/2013	0.041	J		0.22	U		5.4			0.12	U		0.19	U	
SVE RTO Exhaust	EXH-SVE-03012013	3/1/2013	0.15	J		0.44	U		6.6			0.24	U		0.37	U	
SVE RTO Exhaust	EXH-SVE-04012013	4/1/2013	0.033			0.018	U		0.48			0.0096	U		0.015	U	
SVE RTO Exhaust	EXH-SVE-05022013	5/2/2013	1.4	U		0.74	U		4.4			0.4	U		0.61	U	
SVE RTO Exhaust	EXH-SVE-06032013	6/3/2013	0.045			0.02	U		0.19			0.01	U		0.016	U	
SVE RTO Exhaust	EXH-SVE-07022013	7/2/2013	0.025	J		0.018	U		0.35			0.0096	U		0.015	U	
SVE RTO Exhaust	EXH-SVE-08012013	8/1/2013	0.026	J		0.037	U		0.71			0.02	U		0.031	U	
SVE RTO Exhaust	EXH-SVE-09032013	9/3/2013	0.069	U		0.036	U		0.34			0.019	U		0.03	U	
SVE RTO Exhaust	EXH-SVE-10012013	10/1/2013	0.033	U		0.017	U		0.18			0.0092	U		0.014	U	
SVE RTO Exhaust	EXH-SVE-10232013	10/23/2013	0.36	J		0.79	U		14			0.42	U		0.65	U	
SVE RTO Exhaust	EXH-SVE-10242013	10/24/2013	0.036			0.019	U		0.26			0.01	U		0.016	U	
SVE RTO Exhaust	EXH-SVE-10252013	10/25/2013	0.038			0.019	U		0.14			0.01	U		0.016	U	
SVE RTO Exhaust	EXH-SVE-10292013	10/29/2013	0.032	U		0.017	U		0.11			0.0091	U		0.014	U	
SVE RTO Exhaust	EXH-SVE-11012013	11/1/2013	0.036	U		0.019	U		0.084			0.01	U		0.016	U	
SVE RTO Exhaust	EXH-SVE-11052013	11/5/2013	0.041			0.018	U		0.22			0.0094	U		0.014	U	
SVE RTO Exhaust	EXH-SVE-11082013	11/8/2013	0.026	U		0.013	U		0.088			0.0072	U		0.011	U	
SVE RTO Exhaust	EXH-SVE-11122013	11/12/2013	0.036			0.017	U		0.14			0.0089	U		0.014	U	
SVE RTO Exhaust	EXH-SVE-11142013	11/14/2013	0.027	J		0.018	U		0.3			0.0094	U		0.014	U	
SVE RTO Exhaust	EXH-SVE-12032013	12/3/2013	0.038			0.019	U		0.26			0.01	U		0.016	U	

Table 10
SVE System Header and Exhaust Analytical Data

Location	Sample ID	Sample Date	Bromomethane			1,3-Butadiene			Butane			2-Butanone			Carbon disulfide		
			Result (mg/m3)	Lab Quals	URS Quals	Result (mg/m3)	Lab Quals	URS Quals	Result (mg/m3)	Lab Quals	URS Quals	Result (mg/m3)	Lab Quals	URS Quals	Result (mg/m3)	Lab Quals	URS Quals
SVE Public Works Header	PWHeader-121912	12/19/2012	2.9	U		1.6	U		590			8.7	U		2.3	U	
SVE Public Works Header	PWHeader-SVE-01162013	1/16/2013	5.7	U		3.3	U		990			17	U		4.6	U	
SVE Public Works Header	PWHeader-SVE-02202013	2/20/2013	5.5	UJ	UJ	3.1	U		880			17	U		4.4	U	
SVE Public Works Header	PWHeader-SVE-03012013	3/1/2013	110	U		6.3	U		890			34	U		22	J	
SVE Public Works Header	PWHeader-SVE-04012013	4/1/2013	5.9	U		3.4	U		940			18	U		4.7	U	
SVE Public Works Header	PWHeader-SVE-05022013	5/2/2013	120	U		6.6	U		800			35	U		37	U	
SVE Public Works Header	PWHeader-SVE-06032013	6/3/2013	6	U		3.4	U		990			18	U		4.8	U	
SVE Public Works Header	PWHeader-SVE-07022013	7/2/2013	5.5	U		3.1	U		750			17	U		4.4	U	
SVE Public Works Header	PWHeader-SVE-08012013	8/1/2013	3.1	U		1.7	U		660			9.3	U		2.5	U	
SVE Public Works Header	PWHeader-SVE-09032013	9/3/2013	2.9	U		1.6	U		350			8.7	U		2.3	U	
SVE Public Works Header	PWHeader-SVE-10012013	10/1/2013	5.1	U		2.9	U		480			15	U		4.1	U	
SVE Public Works Header	PWHeader-SVE-11012013	11/1/2013	3	U		1.7	U		430			9.1	U		2.4	U	
SVE Public Works Header	PWHeader-SVE-12032013	12/3/2013	4.8	J		3.1	U		350			16	U		17	U	
SVE Refinery Header	HEADER-SVE-020912	2/9/2012	62	U		36	U		11000			190	U		200	U	
SVE Refinery Header	HEADER-SVE-021712	2/17/2012	33	U		18	U		8600			99	U		26	U	
SVE Refinery Header	HEADER-SVE-030112	3/1/2012	29	U		16	U		4000			88	U		23	U	
SVE Refinery Header	HEADER-SVE-030812	3/8/2012	15	U		8.4	U		2900			45	U		12	U	
SVE Refinery Header	HEADER-SVE-032312	3/23/2012	8	U		4.6	U		1800			24	U		6.4	U	
SVE Refinery Header	HEADER-SVE-032812	3/28/2012	3.9	U		2.2	U		1700			12	U		3.1	U	
SVE Refinery Header	MainHeader-SVE-113012	11/30/2012	6	U		3.4	U		1500			18	U		4.8	U	
SVE Refinery Header	MainHeader-121912	12/19/2012	5.8	U		3.3	U		3000			18	U		4.6	U	
SVE Refinery Header	MainHeader-SVE-01162013	1/16/2013	11	U		6.5	U		4200			35	U		9.2	U	
SVE Refinery Header	MainHeader-SVE-02202013	2/20/2013	18	UJ	UJ	10	U		3500			53	U		14	U	
SVE Refinery Header	MainHeader-SVE-03012013	3/1/2013	220	U		13	U		4400			68	U		25	J	
SVE Refinery Header	WFLHeader-SVE-04012013	4/1/2013	9.9	U		5.7	U		3300			30	U		8	U	
SVE Refinery Header	WFLHeader-SVE-05022013	5/2/2013	190	U		11	U		2700			58	U		62	U	
SVE Refinery Header	WFLHeader-SVE-06032013	6/3/2013	5.8	U		3.3	U		3400			18	U		4.7	U	
SVE Refinery Header	WFLHeader-SVE-07022013	7/2/2013	8.3	U		4.8	U		2600			25	U		6.7	U	
SVE Refinery Header	WFLHeader-SVE-08012013	8/1/2013	11	U		6.5	U		3100			35	U		9.2	U	
SVE Refinery Header	WFLHeader-SVE-09032013	9/3/2013	5.5	U		3.1	U		1500			17	U		4.4	U	
SVE Refinery Header	WFLHeader-SVE-10012013	10/1/2013	5.4	U		3.1	U		1700			16	U		4.4	U	
SVE Refinery Header	WFLHeader-SVE-11012013	11/1/2013	5.1	U		2.9	U		2500			16	U		4.1	U	
SVE Refinery Header	WFLHeader-SVE-12032013	12/3/2013	4.1	J		3.4	U		830			18	U		19	U	
SVE RTO Exhaust	EXH-SVE-013112	1/31/2012	0.27	U		0.15	U		34			0.12	J		0.56	J	
SVE RTO Exhaust	EXH-SVE-020112	2/1/2012	0.0045	U		0.0025	U		0.15			0.0039	J		0.014	U	
SVE RTO Exhaust	EXH-SVE-020212	2/2/2012	0.0062	U		0.0036	U		0.59			0.0034	J		0.02	U	
SVE RTO Exhaust	EXH-SVE-020712	2/7/2012	0.0036	U		0.002	U		0.2			0.0055	J		0.011	U	
SVE RTO Exhaust	EXH-SVE-020912	2/9/2012	0.023	U	UJ	0.013	U	UJ	0.29		J	0.0095	J	J	0.074	U	UJ
SVE RTO Exhaust	EXH-SVE-021412	2/14/2012	0.036	U		0.021	U		11			0.015	J		0.029	U	
SVE RTO Exhaust	EXH-SVE-021712	2/17/2012	0.068	U	UJ	0.039	U	UJ	6.9		J	0.14	J	J	0.054	U	UJ
SVE RTO Exhaust	EXH-SVE-022112	2/21/2012	3.5	U		0.2	U		27			1	U		0.35	J	

Table 10
SVE System Header and Exhaust Analytical Data

Location	Sample ID	Sample Date	Bromomethane			1,3-Butadiene			Butane			2-Butanone			Carbon disulfide		
			Result (mg/m3)	Lab Quals	URS Quals	Result (mg/m3)	Lab Quals	URS Quals	Result (mg/m3)	Lab Quals	URS Quals	Result (mg/m3)	Lab Quals	URS Quals	Result (mg/m3)	Lab Quals	URS Quals
SVE RTO Exhaust	EXH-SVE-022412	2/24/2012	0.076	U		0.0043	U		0.36			0.018	J		0.024	J	U
SVE RTO Exhaust	EXH-SVE-022712	2/27/2012	0.076	U		0.0043	U		0.3			0.089			0.024	J	U
SVE RTO Exhaust	EXH-SVE-030112	3/1/2012	0.49	U		0.28	U		100			1.5	U		0.39	U	
SVE RTO Exhaust	EXH-SVE-032312	3/23/2012	0.1	U		0.0059	U		1.2			0.29			0.033	U	
SVE RTO Exhaust	EXH-SVE-04192012	4/19/2012	0.038	U		0.0022	U		0.32			0.017			0.012	J	U
SVE RTO Exhaust	EXH-SVE-05172012	5/17/2012	0.15	U		0.084	U		50			0.45	U		0.12	U	
SVE RTO Exhaust	EXH-SVE-06212012	6/21/2012	4.8	U		0.27	U		45			1.4	U		0.76	J	
SVE RTO Exhaust	EXH-SVE-08312012	8/31/2012	2.4	U		0.14	U		32			0.21	J		1		
SVE RTO Exhaust	EXH-SVE-09282012	9/28/2012	0.46	U		0.26	U		22			1.4	U		0.37	U	
SVE RTO Exhaust	EXH-SVE-10252012	10/25/2012	0.62	U		0.35	U		31			1.9	U		0.5	U	
SVE RTO Exhaust	EXH-SVE-113012	11/30/2012	0.014	J		0.0067	U		1.8			0.095			0.015	J	
SVE RTO Exhaust	EXH-SVE-120312	12/3/2012	0.13	J		0.07	U		22			0.1	J		0.4	U	
SVE RTO Exhaust	EXH-SVE-120412	12/4/2012	0.06	J	U	0.0034	U		0.4			0.077			0.019	J	U
SVE RTO Exhaust	EXH-SVE-120512	12/5/2012	0.1	J		0.062	U		12			0.12	J		0.35	U	
SVE RTO Exhaust	EXH-SVE-121012	12/10/2012	0.05	U		0.029	U		0.28			0.15	U		0.04	U	
SVE RTO Exhaust	EXH-SVE-121212	12/12/2012	0.052	U		0.03	U		16			0.015	J		0.042	U	
SVE RTO Exhaust	EXH-SVE-121712	12/17/2012	0.056	U		0.0023	J		0.26			0.01	J		0.018	U	
SVE RTO Exhaust	EXH-SVE-121912	12/19/2012	0.1	U		0.06	U		19			0.32	U		0.084	U	
SVE RTO Exhaust	EXH-SVE-01162013	1/16/2013	0.055	U		0.0031	U		0.51			0.0034	J		0.018	J	U
SVE RTO Exhaust	EXH-SVE-02202013	2/20/2013	0.07	UJ	UJ	0.04	U		19			0.21	U		0.056	U	
SVE RTO Exhaust	EXH-SVE-03012013	3/1/2013	1.4	U		0.078	U		24			0.42	U		0.14	J	
SVE RTO Exhaust	EXH-SVE-04012013	4/1/2013	0.003	J		0.0031			0.46			0.01	J		0.018	J	U
SVE RTO Exhaust	EXH-SVE-05022013	5/2/2013	2.3	U		0.078	J		26			0.7	U		0.73	U	
SVE RTO Exhaust	EXH-SVE-06032013	6/3/2013	0.061	U		0.0035	U		0.45			0.011	J		0.0042	J	
SVE RTO Exhaust	EXH-SVE-07022013	7/2/2013	0.056	U		0.0032	U		0.52			0.0058	J		0.018	J	U
SVE RTO Exhaust	EXH-SVE-08012013	8/1/2013	0.12	U		0.0066	U		0.62			0.035	U		0.037	U	
SVE RTO Exhaust	EXH-SVE-09032013	9/3/2013	0.11	U		0.0064	U		1.1			0.034	U		0.036	U	
SVE RTO Exhaust	EXH-SVE-10012013	10/1/2013	0.053	U		0.003	U		0.56			0.0096	J		0.017	U	
SVE RTO Exhaust	EXH-SVE-10232013	10/23/2013	2.4	U		0.14	U		8			0.74	U		0.78	U	
SVE RTO Exhaust	EXH-SVE-10242013	10/24/2013	0.0031	J		0.0033	U		0.41			0.03			0.019	U	
SVE RTO Exhaust	EXH-SVE-10252013	10/25/2013	0.06	U		0.0034	U		0.2			0.041			0.019	U	
SVE RTO Exhaust	EXH-SVE-10292013	10/29/2013	0.053	U		0.003	J		0.29			0.032			0.018		
SVE RTO Exhaust	EXH-SVE-11012013	11/1/2013	0.058	U		0.0081	J		0.32			0.016	J		0.019	U	
SVE RTO Exhaust	EXH-SVE-11052013	11/5/2013	0.054	U		0.0058			0.52			0.011	J		0.018	U	
SVE RTO Exhaust	EXH-SVE-11082013	11/8/2013	0.042	U		0.0045			0.31			0.012	J		0.013	U	
SVE RTO Exhaust	EXH-SVE-11122013	11/12/2013	0.052	U		0.0049			0.32			0.0088	J		0.003	J	
SVE RTO Exhaust	EXH-SVE-11142013	11/14/2013	0.055	U		0.0037			0.33			0.017	U		0.018	U	
SVE RTO Exhaust	EXH-SVE-12032013	12/3/2013	0.06	J	U	0.0043			0.66			0.011	J		0.019	U	

Table 10
SVE System Header and Exhaust Analytical Data

Location	Sample ID	Sample Date	Carbon tetrachloride			Chlorobenzene			Chlorodibromomethane			Chloroethane			Chloroform		
			Result (mg/m3)	Lab Quals	URS Quals	Result (mg/m3)	Lab Quals	URS Quals	Result (mg/m3)	Lab Quals	URS Quals	Result (mg/m3)	Lab Quals	URS Quals	Result (mg/m3)	Lab Quals	URS Quals
SVE Public Works Header	PWHeader-121912	12/19/2012	4.6	U		3.4	U		6.3	U		7.8	U		3.6	U	
SVE Public Works Header	PWHeader-SVE-01162013	1/16/2013	9.3	U		6.8	U		13	U		16	U		7.2	U	
SVE Public Works Header	PWHeader-SVE-02202013	2/20/2013	8.9	U		6.5	U		12	U		15	U		6.9	U	
SVE Public Works Header	PWHeader-SVE-03012013	3/1/2013	18	U		13	U		24	U		30	U		14	U	
SVE Public Works Header	PWHeader-SVE-04012013	4/1/2013	9.5	U		7	U		13	U		16	U		7.4	U	
SVE Public Works Header	PWHeader-SVE-05022013	5/2/2013	19	U		14	U		25	U		31	U		14	U	
SVE Public Works Header	PWHeader-SVE-06032013	6/3/2013	9.7	U		7.1	U		13	U		16	U		7.5	U	
SVE Public Works Header	PWHeader-SVE-07022013	7/2/2013	8.9	U		6.5	U		12	U		15	U		6.9	U	
SVE Public Works Header	PWHeader-SVE-08012013	8/1/2013	5	U		3.6	U		6.7	U		8.3	U		3.8	U	
SVE Public Works Header	PWHeader-SVE-09032013	9/3/2013	4.6	U		3.4	U		6.3	U		7.8	U		3.6	U	
SVE Public Works Header	PWHeader-SVE-10012013	10/1/2013	8.2	U		6	U		11	U		14	U		6.4	U	
SVE Public Works Header	PWHeader-SVE-11012013	11/1/2013	4.8	U		3.5	U		6.6	U		8.1	U		3.8	U	
SVE Public Works Header	PWHeader-SVE-12032013	12/3/2013	8.8	U		6.4	U		12	U		15	U		6.8	U	
SVE Refinery Header	HEADER-SVE-020912	2/9/2012	100	U		74	U		140	U		170	U		79	U	
SVE Refinery Header	HEADER-SVE-021712	2/17/2012	53	U		39	U		72	U		89	U		41	U	
SVE Refinery Header	HEADER-SVE-030112	3/1/2012	12	J		34	U		63	U		79	U		36	U	
SVE Refinery Header	HEADER-SVE-030812	3/8/2012	24	U		18	U		32	U		40	U		19	U	
SVE Refinery Header	HEADER-SVE-032312	3/23/2012	13	U		9.5	U		18	U		22	U		10	U	
SVE Refinery Header	HEADER-SVE-032812	3/28/2012	6.3	U		4.6	U		8.6	U		11	U		4.9	U	
SVE Refinery Header	MainHeader-SVE-113012	11/30/2012	9.8	U		7.2	U		13	U		16	U		7.6	U	
SVE Refinery Header	MainHeader-121912	12/19/2012	9.3	U		6.8	U		13	U		16	U		7.2	U	
SVE Refinery Header	MainHeader-SVE-01162013	1/16/2013	19	U		14	U		25	U		31	U		14	U	
SVE Refinery Header	MainHeader-SVE-02202013	2/20/2013	28	U		21	U		38	U		48	U		22	U	
SVE Refinery Header	MainHeader-SVE-03012013	3/1/2013	36	U		27	U		49	U		61	U		28	U	
SVE Refinery Header	WFLHeader-SVE-04012013	4/1/2013	16	U		12	U		22	U		27	U		12	U	
SVE Refinery Header	WFLHeader-SVE-05022013	5/2/2013	31	U		23	U		42	U		52	U		24	U	
SVE Refinery Header	WFLHeader-SVE-06032013	6/3/2013	9.5	U		6.9	U		13	U		16	U		7.3	U	
SVE Refinery Header	WFLHeader-SVE-07022013	7/2/2013	14	U		9.9	U		18	U		23	U		10	U	
SVE Refinery Header	WFLHeader-SVE-08012013	8/1/2013	18	U		14	U		25	U		31	U		14	U	
SVE Refinery Header	WFLHeader-SVE-09032013	9/3/2013	8.9	U		6.5	U		12	U		15	U		6.9	U	
SVE Refinery Header	WFLHeader-SVE-10012013	10/1/2013	8.8	U		6.4	U		12	U		15	U		6.8	U	
SVE Refinery Header	WFLHeader-SVE-11012013	11/1/2013	8.3	U		6.1	U		11	U		14	U		6.4	U	
SVE Refinery Header	WFLHeader-SVE-12032013	12/3/2013	9.6	U		7	U		13	U		16	U		7.5	U	
SVE RTO Exhaust	EXH-SVE-013112	1/31/2012	0.44	U		0.32	U		0.59	U		0.73	U		0.34	U	
SVE RTO Exhaust	EXH-SVE-020112	2/1/2012	0.0072	U		0.0053	U		0.0098	U		0.012	U		0.0056	U	
SVE RTO Exhaust	EXH-SVE-020212	2/2/2012	0.01	U		0.0074	U		0.014	U		0.017	U		0.0079	U	
SVE RTO Exhaust	EXH-SVE-020712	2/7/2012	0.0058	U		0.0042	U		0.0078	U		0.0096	U		0.0045	U	
SVE RTO Exhaust	EXH-SVE-020912	2/9/2012	0.037	U	UJ	0.027	U	UJ	0.051	U	UJ	0.063	U	UJ	0.029	U	UJ
SVE RTO Exhaust	EXH-SVE-021412	2/14/2012	0.059	U		0.043	U		0.08	U		0.099	U		0.046	U	
SVE RTO Exhaust	EXH-SVE-021712	2/17/2012	0.11	U	UJ	0.08	U	UJ	0.15	U	UJ	0.18	U	UJ	0.085	U	UJ
SVE RTO Exhaust	EXH-SVE-022112	2/21/2012	0.56	U		0.41	U		0.76	U		0.94	U		0.44	U	

Table 10
SVE System Header and Exhaust Analytical Data

Location	Sample ID	Sample Date	Carbon tetrachloride			Chlorobenzene			Chlorodibromomethane			Chloroethane			Chloroform		
			Result (mg/m3)	Lab Quals	URS Quals	Result (mg/m3)	Lab Quals	URS Quals	Result (mg/m3)	Lab Quals	URS Quals	Result (mg/m3)	Lab Quals	URS Quals	Result (mg/m3)	Lab Quals	URS Quals
SVE RTO Exhaust	EXH-SVE-022412	2/24/2012	0.012	U		0.009	U		0.017	U		0.021	U		0.0096	U	
SVE RTO Exhaust	EXH-SVE-022712	2/27/2012	0.012	U		0.009	U		0.017	U		0.021	U		0.0096	U	
SVE RTO Exhaust	EXH-SVE-030112	3/1/2012	0.48	J		0.58	U		1.1	U		1.3	U		0.86		
SVE RTO Exhaust	EXH-SVE-032312	3/23/2012	0.017	U		0.012	U		0.023	U		0.028	U		0.013	U	
SVE RTO Exhaust	EXH-SVE-04192012	4/19/2012	0.0062	U		0.0045	U		0.0083	U		0.01	U		0.0048	U	
SVE RTO Exhaust	EXH-SVE-05172012	5/17/2012	0.24	U		0.18	U		0.32	U		0.4	U		0.19	U	
SVE RTO Exhaust	EXH-SVE-06212012	6/21/2012	0.77	U		0.57	U		1	U		1.3	U		0.6	U	
SVE RTO Exhaust	EXH-SVE-08312012	8/31/2012	0.4	U		0.29	U		0.54	U		0.66	U		0.31	U	
SVE RTO Exhaust	EXH-SVE-09282012	9/28/2012	0.74	U		0.54	U		1	U		1.2	U		0.58	U	
SVE RTO Exhaust	EXH-SVE-10252012	10/25/2012	1	U		0.73	U		1.4	U		1.7	U		0.78	U	
SVE RTO Exhaust	EXH-SVE-113012	11/30/2012	0.019	U		0.014	U		0.026	U		0.032	U		0.015	U	
SVE RTO Exhaust	EXH-SVE-120312	12/3/2012	0.2	U		0.15	U		0.27	U		0.34	U		0.16	U	
SVE RTO Exhaust	EXH-SVE-120412	12/4/2012	0.0098	U		0.0072	U		0.013	U		0.016	U		0.0076	U	
SVE RTO Exhaust	EXH-SVE-120512	12/5/2012	0.18	U		0.13	U		0.24	U		0.3	U		0.14	U	
SVE RTO Exhaust	EXH-SVE-121012	12/10/2012	0.081	U		0.06	U		0.11	U		0.14	U		0.063	U	
SVE RTO Exhaust	EXH-SVE-121212	12/12/2012	0.085	U		0.062	U		0.12	U		0.14	U		0.066	U	
SVE RTO Exhaust	EXH-SVE-121712	12/17/2012	0.0092	U		0.0067	U		0.012	U		0.015	U		0.0071	U	
SVE RTO Exhaust	EXH-SVE-121912	12/19/2012	0.17	U		0.12	U		0.23	U		0.28	U		0.13	U	
SVE RTO Exhaust	EXH-SVE-01162013	1/16/2013	0.0089	U		0.0065	U		0.012	U		0.015	U		0.0069	U	
SVE RTO Exhaust	EXH-SVE-02202013	2/20/2013	0.11	U		0.083	U		0.15	U		0.19	U		0.088	U	
SVE RTO Exhaust	EXH-SVE-03012013	3/1/2013	0.22	U		0.16	U		0.3	U		0.37	U		0.17	U	
SVE RTO Exhaust	EXH-SVE-04012013	4/1/2013	0.009	U		0.0066	J	U	0.012	U		0.015	U		0.007	U	
SVE RTO Exhaust	EXH-SVE-05022013	5/2/2013	0.37	U		0.27	U		0.5	U		0.62	U		0.29	U	
SVE RTO Exhaust	EXH-SVE-06032013	6/3/2013	0.0098	U		0.0072	J	U	0.013	U		0.016	U		0.0076	U	
SVE RTO Exhaust	EXH-SVE-07022013	7/2/2013	0.009	U		0.0066	J	U	0.012	U		0.015	U		0.007	U	
SVE RTO Exhaust	EXH-SVE-08012013	8/1/2013	0.019	U		0.014	U		0.025	U		0.031	U		0.014	U	
SVE RTO Exhaust	EXH-SVE-09032013	9/3/2013	0.018	U		0.013	U		0.025	U		0.031	U		0.014	U	
SVE RTO Exhaust	EXH-SVE-10012013	10/1/2013	0.0086	U		0.0063	U		0.012	U		0.014	U		0.0067	U	
SVE RTO Exhaust	EXH-SVE-10232013	10/23/2013	0.4	U		0.29	U		0.54	U		0.66	U		0.31	U	
SVE RTO Exhaust	EXH-SVE-10242013	10/24/2013	0.0095	U		0.007	U		0.013	U		0.016	U		0.0074	U	
SVE RTO Exhaust	EXH-SVE-10252013	10/25/2013	0.0097	U		0.0071	U		0.013	U		0.016	U		0.0075	U	
SVE RTO Exhaust	EXH-SVE-10292013	10/29/2013	0.0086	U		0.0063	U		0.012	U		0.014	U		0.0067	U	
SVE RTO Exhaust	EXH-SVE-11012013	11/1/2013	0.0094	U		0.0069	U		0.013	U		0.016	U		0.0073	U	
SVE RTO Exhaust	EXH-SVE-11052013	11/5/2013	0.0088	U		0.0065	U		0.012	U		0.015	U		0.0069	U	
SVE RTO Exhaust	EXH-SVE-11082013	11/8/2013	0.0068	U		0.0049	U		0.0092	U		0.011	U		0.0052	U	
SVE RTO Exhaust	EXH-SVE-11122013	11/12/2013	0.0084	U		0.0061	U		0.011	U		0.014	U		0.0065	U	
SVE RTO Exhaust	EXH-SVE-11142013	11/14/2013	0.0089	U		0.0065	U		0.012	U		0.015	U		0.0069	U	
SVE RTO Exhaust	EXH-SVE-12032013	12/3/2013	0.0096	U		0.0071	J	U	0.013	U		0.016	U		0.0075	U	

Table 10
SVE System Header and Exhaust Analytical Data

Location	Sample ID	Sample Date	Chloromethane			alpha-Chlorotoluene			Cyclohexane			1,2-Dibromoethane			1,2-Dichlorobenzene		
			Result (mg/m3)	Lab Quals	URS Quals	Result (mg/m3)	Lab Quals	URS Quals	Result (mg/m3)	Lab Quals	URS Quals	Result (mg/m3)	Lab Quals	URS Quals	Result (mg/m3)	Lab Quals	URS Quals
SVE Public Works Header	PWHeader-121912	12/19/2012	6.1	U		3.8	U		30			5.7	U		4.4	U	
SVE Public Works Header	PWHeader-SVE-01162013	1/16/2013	12	U		7.7	U		48			11	U		8.9	U	
SVE Public Works Header	PWHeader-SVE-02202013	2/20/2013	12	U		7.3	U		64			11	U		8.5	U	
SVE Public Works Header	PWHeader-SVE-03012013	3/1/2013	59	U		15	U		60			22	U		17	U	
SVE Public Works Header	PWHeader-SVE-04012013	4/1/2013	12	U		7.8	U		49			12	U		9.1	U	
SVE Public Works Header	PWHeader-SVE-05022013	5/2/2013	62	U		15	U		48			23	U		18	U	
SVE Public Works Header	PWHeader-SVE-06032013	6/3/2013	13	U		8	U		62			12	U		9.2	U	
SVE Public Works Header	PWHeader-SVE-07022013	7/2/2013	12	U		7.4	U		61			11	U		8.5	U	
SVE Public Works Header	PWHeader-SVE-08012013	8/1/2013	6.5	U		4.1	U		55			6.1	U		4.7	U	
SVE Public Works Header	PWHeader-SVE-09032013	9/3/2013	6.1	U		3.8	U		41			5.7	U		4.4	U	
SVE Public Works Header	PWHeader-SVE-10012013	10/1/2013	11	U		6.8	U		70			10	U		7.8	U	
SVE Public Works Header	PWHeader-SVE-11012013	11/1/2013	6.4	U		4	U		46			5.9	U		4.6	U	
SVE Public Works Header	PWHeader-SVE-12032013	12/3/2013	29	U		7.2	U		37			11	U		1.2	J	
SVE Refinery Header	HEADER-SVE-020912	2/9/2012	130	U		83	U		520			120	U		97	U	
SVE Refinery Header	HEADER-SVE-021712	2/17/2012	69	U		170	U		570			64	U		50	U	
SVE Refinery Header	HEADER-SVE-030112	3/1/2012	62	U		150	U		660			57	U		45	U	
SVE Refinery Header	HEADER-SVE-030812	3/8/2012	32	U		79	U		410			29	U		23	U	
SVE Refinery Header	HEADER-SVE-032312	3/23/2012	17	U		43	U		220			16	U		12	U	
SVE Refinery Header	HEADER-SVE-032812	3/28/2012	8.3	U		21	U		190			7.7	U		6	U	
SVE Refinery Header	MainHeader-SVE-113012	11/30/2012	13	U		8	U		180			12	U		9.3	U	
SVE Refinery Header	MainHeader-121912	12/19/2012	12	U		7.7	U		290			11	U		8.9	U	
SVE Refinery Header	MainHeader-SVE-01162013	1/16/2013	24	U		15	U		410			23	U		18	U	
SVE Refinery Header	MainHeader-SVE-02202013	2/20/2013	37	U		23	U		380			35	U		27	U	
SVE Refinery Header	MainHeader-SVE-03012013	3/1/2013	120	U		30	U		440			44	U		35	U	
SVE Refinery Header	WFLHeader-SVE-04012013	4/1/2013	21	U		13	U		320			20	U		15	U	
SVE Refinery Header	WFLHeader-SVE-05022013	5/2/2013	100	U		26	U		140			38	U		30	U	
SVE Refinery Header	WFLHeader-SVE-06032013	6/3/2013	12	U		7.8	U		190			12	U		9	U	
SVE Refinery Header	WFLHeader-SVE-07022013	7/2/2013	18	U		11	U		160			16	U		13	U	
SVE Refinery Header	WFLHeader-SVE-08012013	8/1/2013	24	U		15	U		140			22	U		18	U	
SVE Refinery Header	WFLHeader-SVE-09032013	9/3/2013	12	U		7.3	U		130			11	U		8.5	U	
SVE Refinery Header	WFLHeader-SVE-10012013	10/1/2013	12	U		7.2	U		210			11	U		8.4	U	
SVE Refinery Header	WFLHeader-SVE-11012013	11/1/2013	11	U		6.8	U		140			10	U		7.9	U	
SVE Refinery Header	WFLHeader-SVE-12032013	12/3/2013	32	U		7.9	U		71			12	U		9.2	U	
SVE RTO Exhaust	EXH-SVE-013112	1/31/2012	0.57	U		0.12	J		2.8			0.12	J		0.1	J	
SVE RTO Exhaust	EXH-SVE-020112	2/1/2012	0.0095	U		0.006	J	U	0.0093			0.0088	J	U	0.0069	J	U
SVE RTO Exhaust	EXH-SVE-020212	2/2/2012	0.013	U		0.0083	U		0.078			0.012	U		0.0097	U	
SVE RTO Exhaust	EXH-SVE-020712	2/7/2012	0.0076	U		0.0047	U		0.038			0.007	U		0.0055	U	
SVE RTO Exhaust	EXH-SVE-020912	2/9/2012	0.049	U	UJ	0.031	U	UJ	0.013	J	J	0.046	U	UJ	0.036	U	UJ
SVE RTO Exhaust	EXH-SVE-021412	2/14/2012	0.077	U		0.19	U		1.1			0.072	U		0.056	U	
SVE RTO Exhaust	EXH-SVE-021712	2/17/2012	0.14	U	UJ	0.36	U	UJ	3.5		J	0.13	U	UJ	0.1	U	UJ
SVE RTO Exhaust	EXH-SVE-022112	2/21/2012	1.8	U		0.46	U		22			0.69	U		0.54	U	

Table 10
SVE System Header and Exhaust Analytical Data

Location	Sample ID	Sample Date	Chloromethane			alpha-Chlorotoluene			Cyclohexane			1,2-Dibromoethane			1,2-Dichlorobenzene		
			Result (mg/m3)	Lab Quals	URS Quals	Result (mg/m3)	Lab Quals	URS Quals	Result (mg/m3)	Lab Quals	URS Quals	Result (mg/m3)	Lab Quals	URS Quals	Result (mg/m3)	Lab Quals	URS Quals
SVE RTO Exhaust	EXH-SVE-022412	2/24/2012	0.04	U		0.01	U		0.25			0.015	U		0.012	U	
SVE RTO Exhaust	EXH-SVE-022712	2/27/2012	0.04	U		0.01	U		0.1			0.015	U		0.012	U	
SVE RTO Exhaust	EXH-SVE-030112	3/1/2012	1	U		2.6	U		13			0.96	U		0.75	U	
SVE RTO Exhaust	EXH-SVE-032312	3/23/2012	0.055	U		0.014	U		0.21			0.02	U		0.016	U	
SVE RTO Exhaust	EXH-SVE-04192012	4/19/2012	0.02	U		0.0051	U		0.1			0.0075	U		0.0059	U	
SVE RTO Exhaust	EXH-SVE-05172012	5/17/2012	0.32	U		0.2	U		3.6			0.29	U		0.23	U	
SVE RTO Exhaust	EXH-SVE-06212012	6/21/2012	2.5	U		0.64	U		3.1			0.94	U		0.74	U	
SVE RTO Exhaust	EXH-SVE-08312012	8/31/2012	1.3	U		0.33	U		3			0.48	U		0.38	U	
SVE RTO Exhaust	EXH-SVE-09282012	9/28/2012	0.97	U		0.61	U		2.2			0.91	U		0.71	U	
SVE RTO Exhaust	EXH-SVE-10252012	10/25/2012	1.3	U		0.82	U		2.9			1.2	U		0.96	U	
SVE RTO Exhaust	EXH-SVE-113012	11/30/2012	0.062	U		0.016	J	U	0.13			0.023	U		0.018	U	
SVE RTO Exhaust	EXH-SVE-120312	12/3/2012	0.66	U		0.16	U		1.9			0.24	U		0.19	U	
SVE RTO Exhaust	EXH-SVE-120412	12/4/2012	0.032	U		0.008	J	U	0.11			0.012	U		0.0093	U	
SVE RTO Exhaust	EXH-SVE-120512	12/5/2012	0.58	U		0.14	U		1.4			0.22	U		0.17	U	
SVE RTO Exhaust	EXH-SVE-121012	12/10/2012	0.11	U		0.067	U		0.08			0.1	U		0.078	U	
SVE RTO Exhaust	EXH-SVE-121212	12/12/2012	0.11	U		0.07	U		1.7			0.1	U		0.081	U	
SVE RTO Exhaust	EXH-SVE-121712	12/17/2012	0.03	U		0.0075	U		0.034			0.011	U		0.0087	U	
SVE RTO Exhaust	EXH-SVE-121912	12/19/2012	0.22	U		0.14	U		2.2			0.21	U		0.16	U	
SVE RTO Exhaust	EXH-SVE-01162013	1/16/2013	0.029	U		0.0073	U		0.072			0.011	U		0.0085	U	
SVE RTO Exhaust	EXH-SVE-02202013	2/20/2013	0.15	U		0.093	U		2.2			0.14	U		0.11	U	
SVE RTO Exhaust	EXH-SVE-03012013	3/1/2013	0.73	U		0.18	U		2.6			0.27	U		0.21	U	
SVE RTO Exhaust	EXH-SVE-04012013	4/1/2013	0.03	U		0.0074	U		0.077			0.011	U		0.0086	U	
SVE RTO Exhaust	EXH-SVE-05022013	5/2/2013	1.2	U		0.3	U		1.6			0.45	U		0.35	U	
SVE RTO Exhaust	EXH-SVE-06032013	6/3/2013	0.032	U		0.0081	U		0.037			0.012	U		0.0094	U	
SVE RTO Exhaust	EXH-SVE-07022013	7/2/2013	0.03	U		0.0074	U		0.038			0.011	U		0.0086	U	
SVE RTO Exhaust	EXH-SVE-08012013	8/1/2013	0.062	U		0.015	U		0.14			0.023	U		0.018	U	
SVE RTO Exhaust	EXH-SVE-09032013	9/3/2013	0.06	U		0.015	U		0.12			0.022	U		0.017	U	
SVE RTO Exhaust	EXH-SVE-10012013	10/1/2013	0.028	U		0.0071	U		0.056			0.01	U		0.0083	U	
SVE RTO Exhaust	EXH-SVE-10232013	10/23/2013	1.3	U		0.33	U		6.3			0.48	U		0.38	U	
SVE RTO Exhaust	EXH-SVE-10242013	10/24/2013	0.031	U		0.0078	U		0.14			0.012	U		0.0091	U	
SVE RTO Exhaust	EXH-SVE-10252013	10/25/2013	0.032	U		0.008	U		0.076			0.012	U		0.0092	U	
SVE RTO Exhaust	EXH-SVE-10292013	10/29/2013	0.028	U		0.0071	U		0.06			0.01	U		0.0082	U	
SVE RTO Exhaust	EXH-SVE-11012013	11/1/2013	0.031	U		0.0078	U		0.039			0.012	U		0.009	U	
SVE RTO Exhaust	EXH-SVE-11052013	11/5/2013	0.029	U		0.0073	U		0.046			0.011	U		0.0084	U	
SVE RTO Exhaust	EXH-SVE-11082013	11/8/2013	0.022	U		0.0056	U		0.023			0.0083	U		0.0065	U	
SVE RTO Exhaust	EXH-SVE-11122013	11/12/2013	0.027	U		0.0069	U		0.034			0.01	U		0.008	U	
SVE RTO Exhaust	EXH-SVE-11142013	11/14/2013	0.029	U		0.0073	U		0.076			0.011	U		0.0085	U	
SVE RTO Exhaust	EXH-SVE-12032013	12/3/2013	0.032	U		0.0079	U		0.073			0.012	U		0.0092	U	

Table 10
SVE System Header and Exhaust Analytical Data

Location	Sample ID	Sample Date	1,3-Dichlorobenzene			1,4-Dichlorobenzene			Dichlorodifluoromethane			1,1-Dichloroethane			1,2-Dichloroethane		
			Result (mg/m3)	Lab Quals	URS Quals	Result (mg/m3)	Lab Quals	URS Quals	Result (mg/m3)	Lab Quals	URS Quals	Result (mg/m3)	Lab Quals	URS Quals	Result (mg/m3)	Lab Quals	URS Quals
SVE Public Works Header	PWHeader-121912	12/19/2012	4.4	U		4.4	U		3.6	U		3	U		3	U	
SVE Public Works Header	PWHeader-SVE-01162013	1/16/2013	8.9	U		8.9	U		7.3	U		6	U		6	U	
SVE Public Works Header	PWHeader-SVE-02202013	2/20/2013	8.5	U		8.5	U		7	U		5.7	U		5.7	U	
SVE Public Works Header	PWHeader-SVE-03012013	3/1/2013	17	U		17	U		14	U		12	U		12	U	
SVE Public Works Header	PWHeader-SVE-04012013	4/1/2013	9.1	U		9.1	U		7.5	U		6.1	U		6.1	U	
SVE Public Works Header	PWHeader-SVE-05022013	5/2/2013	18	U		18	U		15	U		12	U		12	U	
SVE Public Works Header	PWHeader-SVE-06032013	6/3/2013	9.2	U		9.2	U		7.6	U		6.2	U		6.2	U	
SVE Public Works Header	PWHeader-SVE-07022013	7/2/2013	8.5	U		8.5	U		7	U		5.7	U		5.7	U	
SVE Public Works Header	PWHeader-SVE-08012013	8/1/2013	4.8	U		4.8	U		3.9	U		3.2	U		3.2	U	
SVE Public Works Header	PWHeader-SVE-09032013	9/3/2013	4.4	U		4.4	U		3.6	U		3	U		3	U	
SVE Public Works Header	PWHeader-SVE-10012013	10/1/2013	7.8	U		7.8	U		6.4	U		5.3	U		5.3	U	
SVE Public Works Header	PWHeader-SVE-11012013	11/1/2013	4.6	U		4.6	U		3.8	U		3.1	U		3.1	U	
SVE Public Works Header	PWHeader-SVE-12032013	12/3/2013	8.4	U		8.4	U		6.9	U		5.6	U		5.6	U	
SVE Refinery Header	HEADER-SVE-020912	2/9/2012	97	U		97	U		80	U		65	U		65	U	
SVE Refinery Header	HEADER-SVE-021712	2/17/2012	50	U		50	U		42	U		34	U		34	U	
SVE Refinery Header	HEADER-SVE-030112	3/1/2012	45	U		45	U		37	U		30	U		30	U	
SVE Refinery Header	HEADER-SVE-030812	3/8/2012	23	U		23	U		19	U		15	U		15	U	
SVE Refinery Header	HEADER-SVE-032312	3/23/2012	12	U		12	U		10	U		8.3	U		8.3	U	
SVE Refinery Header	HEADER-SVE-032812	3/28/2012	6	U		6	U		5	U		4.1	U		4.1	U	
SVE Refinery Header	MainHeader-SVE-113012	11/30/2012	9.3	U		9.3	U		7.7	U		6.3	U		6.3	U	
SVE Refinery Header	MainHeader-121912	12/19/2012	8.9	U		8.9	U		7.3	U		6	U		6	U	
SVE Refinery Header	MainHeader-SVE-01162013	1/16/2013	18	U		18	U		15	U		12	U		12	U	
SVE Refinery Header	MainHeader-SVE-02202013	2/20/2013	27	U		27	U		22	U		18	U		18	U	
SVE Refinery Header	MainHeader-SVE-03012013	3/1/2013	35	U		35	U		29	U		23	U		23	U	
SVE Refinery Header	WFLHeader-SVE-04012013	4/1/2013	15	U		15	U		13	U		10	U		10	U	
SVE Refinery Header	WFLHeader-SVE-05022013	5/2/2013	30	U		30	U		24	U		20	U		20	U	
SVE Refinery Header	WFLHeader-SVE-06032013	6/3/2013	9	U		9	U		7.4	U		6.1	U		6.1	U	
SVE Refinery Header	WFLHeader-SVE-07022013	7/2/2013	13	U		13	U		11	U		8.7	U		8.7	U	
SVE Refinery Header	WFLHeader-SVE-08012013	8/1/2013	18	U		18	U		14	U		12	U		12	U	
SVE Refinery Header	WFLHeader-SVE-09032013	9/3/2013	8.5	U		8.5	U		7	U		5.7	U		5.7	U	
SVE Refinery Header	WFLHeader-SVE-10012013	10/1/2013	8.4	U		8.4	U		6.9	U		5.7	U		5.7	U	
SVE Refinery Header	WFLHeader-SVE-11012013	11/1/2013	7.9	U		7.9	U		6.5	U		5.3	U		5.3	U	
SVE Refinery Header	WFLHeader-SVE-12032013	12/3/2013	9.2	U		1.8	J		7.6	U		6.2	U		6.2	U	
SVE RTO Exhaust	EXH-SVE-013112	1/31/2012	0.11	J		0.14	J		0.34	U		0.28	U		0.28	U	
SVE RTO Exhaust	EXH-SVE-020112	2/1/2012	0.0069	J	U	0.0069	J	U	0.0013	J		0.0046	U		0.0046	J	U
SVE RTO Exhaust	EXH-SVE-020212	2/2/2012	0.0097	U		0.0097	J	U	0.008	U		0.0065	U		0.0065	U	
SVE RTO Exhaust	EXH-SVE-020712	2/7/2012	0.0055	U		0.0055	J	U	0.0045	U		0.0037	U		0.0037	U	
SVE RTO Exhaust	EXH-SVE-020912	2/9/2012	0.036	U	UJ	0.036	U	UJ	0.029	U	UJ	0.024	U	UJ	0.024	U	UJ
SVE RTO Exhaust	EXH-SVE-021412	2/14/2012	0.056	U		0.056	U		0.046	U		0.038	U		0.038	U	
SVE RTO Exhaust	EXH-SVE-021712	2/17/2012	0.1	U	UJ	0.1	U	UJ	0.086	U	UJ	0.071	U	UJ	0.071	U	UJ
SVE RTO Exhaust	EXH-SVE-022112	2/21/2012	0.54	U		0.54	U		0.44	U		0.36	U		0.36	U	

Table 10
SVE System Header and Exhaust Analytical Data

Location	Sample ID	Sample Date	1,3-Dichlorobenzene			1,4-Dichlorobenzene			Dichlorodifluoromethane			1,1-Dichloroethane			1,2-Dichloroethane		
			Result (mg/m3)	Lab Quals	URS Quals	Result (mg/m3)	Lab Quals	URS Quals	Result (mg/m3)	Lab Quals	URS Quals	Result (mg/m3)	Lab Quals	URS Quals	Result (mg/m3)	Lab Quals	URS Quals
SVE RTO Exhaust	EXH-SVE-022412	2/24/2012	0.012	U		0.012	U		0.0097	U		0.0079	U		0.0079	U	
SVE RTO Exhaust	EXH-SVE-022712	2/27/2012	0.012	U		0.012	U		0.0097	U		0.0079	U		0.0079	U	
SVE RTO Exhaust	EXH-SVE-030112	3/1/2012	0.75	U		0.75	U		0.62	U		0.51	U		0.51	U	
SVE RTO Exhaust	EXH-SVE-032312	3/23/2012	0.016	U		0.016	U		0.013	U		0.011	U		0.011	U	
SVE RTO Exhaust	EXH-SVE-04192012	4/19/2012	0.0059	U		0.0059	J	U	0.0048	U		0.004	U		0.004	J	U
SVE RTO Exhaust	EXH-SVE-05172012	5/17/2012	0.23	U		0.23	U		0.19	U		0.15	U		0.15	U	
SVE RTO Exhaust	EXH-SVE-06212012	6/21/2012	0.74	U		0.74	U		0.61	U		0.5	U		0.5	U	
SVE RTO Exhaust	EXH-SVE-08312012	8/31/2012	0.38	U		0.38	U		0.31	U		0.26	U		0.25	U	
SVE RTO Exhaust	EXH-SVE-09282012	9/28/2012	0.71	U		0.71	U		0.58	U		0.48	U		0.48	U	
SVE RTO Exhaust	EXH-SVE-10252012	10/25/2012	0.96	U		0.96	U		0.79	U		0.64	U		0.64	U	
SVE RTO Exhaust	EXH-SVE-113012	11/30/2012	0.018	U		0.018	J	U	0.015	U		0.012	U		0.012	U	
SVE RTO Exhaust	EXH-SVE-120312	12/3/2012	0.19	U		0.19	U		0.16	U		0.13	U		0.13	U	
SVE RTO Exhaust	EXH-SVE-120412	12/4/2012	0.0093	J	U	0.0093	J	U	0.0077	U		0.0063	U		0.0063	U	
SVE RTO Exhaust	EXH-SVE-120512	12/5/2012	0.17	U		0.17	U		0.14	U		0.11	U		0.11	U	
SVE RTO Exhaust	EXH-SVE-121012	12/10/2012	0.078	U		0.078	U		0.064	U		0.052	U		0.052	U	
SVE RTO Exhaust	EXH-SVE-121212	12/12/2012	0.081	U		0.081	U		0.067	U		0.055	U		0.055	U	
SVE RTO Exhaust	EXH-SVE-121712	12/17/2012	0.0087	U		0.0087	J	U	0.0072	U		0.0059	U		0.0059	U	
SVE RTO Exhaust	EXH-SVE-121912	12/19/2012	0.16	U		0.16	U		0.13	U		0.11	U		0.11	U	
SVE RTO Exhaust	EXH-SVE-01162013	1/16/2013	0.0085	J	U	0.0085	J	U	0.007	U		0.0057	U		0.0057	U	
SVE RTO Exhaust	EXH-SVE-02202013	2/20/2013	0.11	U		0.11	U		0.089	U		0.073	U		0.073	U	
SVE RTO Exhaust	EXH-SVE-03012013	3/1/2013	0.21	U		0.21	U		0.18	U		0.14	U		0.14	U	
SVE RTO Exhaust	EXH-SVE-04012013	4/1/2013	0.0086	U		0.0086	U		0.0071	U		0.0058	U		0.0058	U	
SVE RTO Exhaust	EXH-SVE-05022013	5/2/2013	0.35	U		0.35	U		0.29	U		0.24	U		0.24	U	
SVE RTO Exhaust	EXH-SVE-06032013	6/3/2013	0.0094	U		0.0094	U		0.0077	U		0.0063	U		0.0022	J	
SVE RTO Exhaust	EXH-SVE-07022013	7/2/2013	0.0086	U		0.0086	U		0.0071	U		0.0058	U		0.0058	U	
SVE RTO Exhaust	EXH-SVE-08012013	8/1/2013	0.018	U		0.018	U		0.015	U		0.012	U		0.012	U	
SVE RTO Exhaust	EXH-SVE-09032013	9/3/2013	0.017	U		0.017	U		0.014	U		0.012	U		0.012	U	
SVE RTO Exhaust	EXH-SVE-10012013	10/1/2013	0.0083	U		0.0083	U	UJ	0.0068	U		0.0056	U		0.0056	U	
SVE RTO Exhaust	EXH-SVE-10232013	10/23/2013	0.38	U		0.38	U		0.31	U		0.26	U		0.25	U	
SVE RTO Exhaust	EXH-SVE-10242013	10/24/2013	0.0091	U		0.0091	U		0.0075	U		0.0061	U		0.0061	U	
SVE RTO Exhaust	EXH-SVE-10252013	10/25/2013	0.0092	U		0.0092	U		0.0076	U		0.0062	U		0.0062	U	
SVE RTO Exhaust	EXH-SVE-10292013	10/29/2013	0.0082	U		0.0082	U		0.0068	U		0.0055	U		0.0055	U	
SVE RTO Exhaust	EXH-SVE-11012013	11/1/2013	0.009	U		0.009	U		0.0074	U		0.0061	U		0.0061	U	
SVE RTO Exhaust	EXH-SVE-11052013	11/5/2013	0.0084	U		0.0084	U		0.0069	U		0.0057	U		0.0057	U	
SVE RTO Exhaust	EXH-SVE-11082013	11/8/2013	0.0065	U		0.0065	U		0.0053	U		0.0044	U		0.0044	U	
SVE RTO Exhaust	EXH-SVE-11122013	11/12/2013	0.008	U		0.008	J	U	0.0066	U		0.0054	U		0.0054	U	
SVE RTO Exhaust	EXH-SVE-11142013	11/14/2013	0.0085	U		0.0085	U		0.007	U		0.0057	U		0.0057	U	
SVE RTO Exhaust	EXH-SVE-12032013	12/3/2013	0.0092	U		0.0092	J	U	0.0076	U		0.0062	U		0.0062	U	

Table 10
SVE System Header and Exhaust Analytical Data

Location	Sample ID	Sample Date	1,1-Dichloroethene			cis-1,2-Dichloroethene			trans-1,2-Dichloroethene			Dichloromethane (Methylene chloride)			1,2-Dichloropropane		
			Result (mg/m3)	Lab Quals	URS Quals	Result (mg/m3)	Lab Quals	URS Quals	Result (mg/m3)	Lab Quals	URS Quals	Result (mg/m3)	Lab Quals	URS Quals	Result (mg/m3)	Lab Quals	URS Quals
SVE Public Works Header	PWHeader-121912	12/19/2012	2.9	U		2.9	U		2.9	U		0.91	J		3.4	U	
SVE Public Works Header	PWHeader-SVE-01162013	1/16/2013	5.9	U		1.6	J		5.9	U		1.6	J		6.8	U	
SVE Public Works Header	PWHeader-SVE-02202013	2/20/2013	5.6	U		5.6	U		5.6	U		2.2	J		6.5	U	
SVE Public Works Header	PWHeader-SVE-03012013	3/1/2013	11	U		11	U		11	U		3.3	J		13	U	
SVE Public Works Header	PWHeader-SVE-04012013	4/1/2013	6	U		6	U		6	U		1.4	J		7	U	
SVE Public Works Header	PWHeader-SVE-05022013	5/2/2013	12	U		12	U		12	U		100	U		14	U	
SVE Public Works Header	PWHeader-SVE-06032013	6/3/2013	6.1	U		6.1	U		6.1	U		5.4	U		7.1	U	
SVE Public Works Header	PWHeader-SVE-07022013	7/2/2013	5.6	U		5.6	U		5.6	U		4.9	U		6.6	U	
SVE Public Works Header	PWHeader-SVE-08012013	8/1/2013	3.1	U		3.1	U		3.1	U		2.7	U		3.6	U	
SVE Public Works Header	PWHeader-SVE-09032013	9/3/2013	2.9	U		2.9	U		2.9	U		2.6	U		3.4	U	
SVE Public Works Header	PWHeader-SVE-10012013	10/1/2013	5.2	U		5.2	U		5.2	U		4.5	U		6	U	
SVE Public Works Header	PWHeader-SVE-11012013	11/1/2013	3	U		3	U		3	U		2.7	U		3.6	U	
SVE Public Works Header	PWHeader-SVE-12032013	12/3/2013	5.5	U		5.5	U		5.5	U		3.2	J		6.4	U	
SVE Refinery Header	HEADER-SVE-020912	2/9/2012	64	U		64	U		64	U		56	U		74	U	
SVE Refinery Header	HEADER-SVE-021712	2/17/2012	33	U		33	U		33	U		8.2	J		39	U	
SVE Refinery Header	HEADER-SVE-030112	3/1/2012	30	U		30	U		30	U		7.8	J		34	U	
SVE Refinery Header	HEADER-SVE-030812	3/8/2012	15	U		15	U		15	U		3.2	J		18	U	
SVE Refinery Header	HEADER-SVE-032312	3/23/2012	8.2	U		8.2	U		8.2	U		7.2	U		9.5	U	
SVE Refinery Header	HEADER-SVE-032812	3/28/2012	4	U		4	U		4	U		3.5	U		4.6	U	
SVE Refinery Header	MainHeader-SVE-113012	11/30/2012	6.2	U		6.2	U		6.2	U		5.4	U		7.2	U	
SVE Refinery Header	MainHeader-121912	12/19/2012	5.9	U		5.9	U		5.9	U		1.3	J		6.9	U	
SVE Refinery Header	MainHeader-SVE-01162013	1/16/2013	12	U		12	U		12	U		4.6	J		14	U	
SVE Refinery Header	MainHeader-SVE-02202013	2/20/2013	18	U		18	U		18	U		8.9	J		21	U	
SVE Refinery Header	MainHeader-SVE-03012013	3/1/2013	23	U		23	U		23	U		5.2	J		27	U	
SVE Refinery Header	WFLHeader-SVE-04012013	4/1/2013	10	U		10	U		10	U		2.9	J		12	U	
SVE Refinery Header	WFLHeader-SVE-05022013	5/2/2013	20	U		20	U		20	U		170	U		23	U	
SVE Refinery Header	WFLHeader-SVE-06032013	6/3/2013	6	U		6	U		6	U		5.2	U		7	U	
SVE Refinery Header	WFLHeader-SVE-07022013	7/2/2013	8.5	U		8.5	U		8.5	U		7.5	U		9.9	U	
SVE Refinery Header	WFLHeader-SVE-08012013	8/1/2013	12	U		12	U		12	U		5.4	J		14	U	
SVE Refinery Header	WFLHeader-SVE-09032013	9/3/2013	5.6	U		5.6	U		5.6	U		4.9	U		6.5	U	
SVE Refinery Header	WFLHeader-SVE-10012013	10/1/2013	5.6	U		5.6	U		5.6	U		4.9	U		6.5	U	
SVE Refinery Header	WFLHeader-SVE-11012013	11/1/2013	5.2	U		5.2	U		5.2	U		4.6	U		6.1	U	
SVE Refinery Header	WFLHeader-SVE-12032013	12/3/2013	6.1	U		6.1	U		6.1	U		53	U		7.1	U	
SVE RTO Exhaust	EXH-SVE-013112	1/31/2012	0.28	U		0.28	U		0.28	U		0.26			0.32	U	
SVE RTO Exhaust	EXH-SVE-020112	2/1/2012	0.0046	U		0.0046	U		0.0046	U		0.004	J	U	0.0053	U	
SVE RTO Exhaust	EXH-SVE-020212	2/2/2012	0.0064	U		0.0064	U		0.0064	U		0.0056	J	U	0.0074	U	
SVE RTO Exhaust	EXH-SVE-020712	2/7/2012	0.0036	U		0.0036	U		0.0036	U		0.0051			0.0042	U	
SVE RTO Exhaust	EXH-SVE-020912	2/9/2012	0.024	U	UJ	0.024	U	UJ	0.024	U	UJ	0.0097	J	J	0.027	U	UJ
SVE RTO Exhaust	EXH-SVE-021412	2/14/2012	0.037	U		0.037	U		0.037	U		0.011	J		0.043	U	
SVE RTO Exhaust	EXH-SVE-021712	2/17/2012	0.069	U	UJ	0.069	U	UJ	0.069	U	UJ	0.061	U	UJ	0.081	U	UJ
SVE RTO Exhaust	EXH-SVE-022112	2/21/2012	0.35	U		0.35	U		0.35	U		3.1	U		0.41	U	

Table 10
SVE System Header and Exhaust Analytical Data

Location	Sample ID	Sample Date	1,1-Dichloroethene			cis-1,2-Dichloroethene			trans-1,2-Dichloroethene			Dichloromethane (Methylene chloride)			1,2-Dichloropropane		
			Result (mg/m3)	Lab Quals	URS Quals	Result (mg/m3)	Lab Quals	URS Quals	Result (mg/m3)	Lab Quals	URS Quals	Result (mg/m3)	Lab Quals	URS Quals	Result (mg/m3)	Lab Quals	URS Quals
SVE RTO Exhaust	EXH-SVE-022412	2/24/2012	0.0078	U		0.0078	U		0.0078	U		0.068	J	U	0.009	U	
SVE RTO Exhaust	EXH-SVE-022712	2/27/2012	0.0078	U		0.0078	U		0.0078	U		0.068	J	U	0.009	U	
SVE RTO Exhaust	EXH-SVE-030112	3/1/2012	0.5	U		0.5	U		0.5	U		0.42			0.58	U	
SVE RTO Exhaust	EXH-SVE-032312	3/23/2012	0.011	U		0.011	U		0.011	U		0.0038	J		0.012	U	
SVE RTO Exhaust	EXH-SVE-04192012	4/19/2012	0.0039	U		0.0039	U		0.0039	U		0.0021	J		0.0045	U	
SVE RTO Exhaust	EXH-SVE-05172012	5/17/2012	0.15	U		0.15	U		0.15	U		0.13	U		0.18	U	
SVE RTO Exhaust	EXH-SVE-06212012	6/21/2012	0.49	U		0.49	U		0.49	U		0.34	J		0.57	U	
SVE RTO Exhaust	EXH-SVE-08312012	8/31/2012	0.25	U		0.25	U		0.25	U		0.23	J		0.29	U	
SVE RTO Exhaust	EXH-SVE-09282012	9/28/2012	0.47	U		0.47	U		0.47	U		0.41	U		0.54	U	
SVE RTO Exhaust	EXH-SVE-10252012	10/25/2012	0.63	U		0.63	U		0.63	U		0.55	U		0.74	U	
SVE RTO Exhaust	EXH-SVE-113012	11/30/2012	0.012	U		0.012	U		0.012	U		0.1	U		0.014	U	
SVE RTO Exhaust	EXH-SVE-120312	12/3/2012	0.13	U		0.13	U		0.13	U		1.1	U		0.15	U	
SVE RTO Exhaust	EXH-SVE-120412	12/4/2012	0.0062	U		0.0062	U		0.0062	U		0.054	J	U	0.0072	U	
SVE RTO Exhaust	EXH-SVE-120512	12/5/2012	0.11	U		0.11	U		0.11	U		0.98	U		0.13	U	
SVE RTO Exhaust	EXH-SVE-121012	12/10/2012	0.051	U		0.051	U		0.051	U		0.045	U		0.06	U	
SVE RTO Exhaust	EXH-SVE-121212	12/12/2012	0.054	U		0.054	U		0.054	U		0.047	U		0.062	U	
SVE RTO Exhaust	EXH-SVE-121712	12/17/2012	0.0058	U		0.0058	U		0.0058	U		0.05	J	U	0.0067	U	
SVE RTO Exhaust	EXH-SVE-121912	12/19/2012	0.11	U		0.11	U		0.11	U		0.018	J		0.12	U	
SVE RTO Exhaust	EXH-SVE-01162013	1/16/2013	0.0056	U		0.0056	U		0.0056	U		0.049	J	U	0.0065	U	
SVE RTO Exhaust	EXH-SVE-02202013	2/20/2013	0.072	U		0.072	U		0.072	U		0.03	J		0.083	U	
SVE RTO Exhaust	EXH-SVE-03012013	3/1/2013	0.14	U		0.14	U		0.14	U		0.027	J		0.16	U	
SVE RTO Exhaust	EXH-SVE-04012013	4/1/2013	0.0057	U		0.0057	U		0.0057	U		0.0017	J		0.0066	U	
SVE RTO Exhaust	EXH-SVE-05022013	5/2/2013	0.23	U		0.23	U		0.23	U		2	U		0.27	U	
SVE RTO Exhaust	EXH-SVE-06032013	6/3/2013	0.0062	U		0.0062	U		0.0062	U		0.0027	J		0.0072	U	
SVE RTO Exhaust	EXH-SVE-07022013	7/2/2013	0.0057	U		0.0057	U		0.0057	U		0.05	U		0.0066	U	
SVE RTO Exhaust	EXH-SVE-08012013	8/1/2013	0.012	U		0.012	U		0.012	U		0.1	U		0.014	U	
SVE RTO Exhaust	EXH-SVE-09032013	9/3/2013	0.011	U		0.011	U		0.011	U		0.1	U		0.013	U	
SVE RTO Exhaust	EXH-SVE-10012013	10/1/2013	0.0054	U		0.0054	U		0.0054	U		0.048	U		0.0064	U	
SVE RTO Exhaust	EXH-SVE-10232013	10/23/2013	0.25	U		0.25	U		0.25	U		2.2	U		0.29	U	
SVE RTO Exhaust	EXH-SVE-10242013	10/24/2013	0.006	U		0.006	U		0.006	U		0.052	U		0.007	U	
SVE RTO Exhaust	EXH-SVE-10252013	10/25/2013	0.0061	U		0.0061	U		0.0061	U		0.054	U		0.0071	U	
SVE RTO Exhaust	EXH-SVE-10292013	10/29/2013	0.0054	U		0.0054	U		0.0054	U		0.047	U		0.0063	U	
SVE RTO Exhaust	EXH-SVE-11012013	11/1/2013	0.0059	U		0.0059	U		0.0059	U		0.052	U		0.0069	U	
SVE RTO Exhaust	EXH-SVE-11052013	11/5/2013	0.0056	U		0.0056	U		0.0056	U		0.049	U		0.0065	U	
SVE RTO Exhaust	EXH-SVE-11082013	11/8/2013	0.0043	U		0.0043	U		0.0043	U		0.037	U		0.005	U	
SVE RTO Exhaust	EXH-SVE-11122013	11/12/2013	0.0053	U		0.0053	U		0.0053	U		0.046	U		0.0061	U	
SVE RTO Exhaust	EXH-SVE-11142013	11/14/2013	0.0056	U		0.0056	U		0.0056	U		0.049	U		0.0065	U	
SVE RTO Exhaust	EXH-SVE-12032013	12/3/2013	0.0061	U		0.0061	U		0.0061	U		0.053	U		0.0071	U	

Table 10
SVE System Header and Exhaust Analytical Data

Location	Sample ID	Sample Date	cis-1,3-Dichloropropene			trans-1,3-Dichloropropene			1,4-Dioxane			Ethanol			Ethylbenzene		
			Result (mg/m3)	Lab Quals	URS Quals	Result (mg/m3)	Lab Quals	URS Quals	Result (mg/m3)	Lab Quals	URS Quals	Result (mg/m3)	Lab Quals	URS Quals	Result (mg/m3)	Lab Quals	URS Quals
SVE Public Works Header	PWHeader-121912	12/19/2012	3.4	U		3.4	U		11	U		5.6	U		0.79	J	
SVE Public Works Header	PWHeader-SVE-01162013	1/16/2013	6.7	U		6.7	U		21	U		11	U		6.4	U	
SVE Public Works Header	PWHeader-SVE-02202013	2/20/2013	6.4	U		6.4	U		20	U		11	U		2.1	J	
SVE Public Works Header	PWHeader-SVE-03012013	3/1/2013	13	U		13	U		41	U		22	U		3	J	
SVE Public Works Header	PWHeader-SVE-04012013	4/1/2013	6.9	U		6.9	U		22	U		11	U		1.1	J	
SVE Public Works Header	PWHeader-SVE-05022013	5/2/2013	14	U		14	U		43	U		20	J		12	J	
SVE Public Works Header	PWHeader-SVE-06032013	6/3/2013	7	U		7	U		22	U		12	U		6.5	J	
SVE Public Works Header	PWHeader-SVE-07022013	7/2/2013	6.4	U		6.4	U		20	U		11	U		5.8	J	
SVE Public Works Header	PWHeader-SVE-08012013	8/1/2013	3.6	U		3.6	U		11	U		6	U		2.1	J	
SVE Public Works Header	PWHeader-SVE-09032013	9/3/2013	3.4	U		3.4	U		11	U		5.6	U		2.8	J	
SVE Public Works Header	PWHeader-SVE-10012013	10/1/2013	5.9	U		5.9	U		19	U		9.8	U		10		
SVE Public Works Header	PWHeader-SVE-11012013	11/1/2013	3.5	U		3.5	U		11	U		5.8	U		4		
SVE Public Works Header	PWHeader-SVE-12032013	12/3/2013	6.3	U		6.3	U		20	U		10	U		6.1		
SVE Refinery Header	HEADER-SVE-020912	2/9/2012	73	U		73	U		230	U		120	U		70	U	
SVE Refinery Header	HEADER-SVE-021712	2/17/2012	38	U		38	U		120	U		63	U		6.4	J	
SVE Refinery Header	HEADER-SVE-030112	3/1/2012	34	U		34	U		110	U		56	U		16	J	
SVE Refinery Header	HEADER-SVE-030812	3/8/2012	17	U		17	U		55	U		29	U		5.4	J	
SVE Refinery Header	HEADER-SVE-032312	3/23/2012	9.3	U		9.3	U		30	U		16	U		14		
SVE Refinery Header	HEADER-SVE-032812	3/28/2012	4.6	U		4.6	U		14	U		7.6	U		18		
SVE Refinery Header	MainHeader-SVE-113012	11/30/2012	7	U		7	U		22	U		12	U		11		
SVE Refinery Header	MainHeader-121912	12/19/2012	6.7	U		6.7	U		21	U		11	U		17		
SVE Refinery Header	MainHeader-SVE-01162013	1/16/2013	13	U		13	U		43	U		4.2	J	J	14		
SVE Refinery Header	MainHeader-SVE-02202013	2/20/2013	20	U		20	U		65	U		34	U		22		
SVE Refinery Header	MainHeader-SVE-03012013	3/1/2013	26	U		26	U		84	U		44	U		35		
SVE Refinery Header	WFLHeader-SVE-04012013	4/1/2013	12	U		12	U		37	U		4.3	J		54		
SVE Refinery Header	WFLHeader-SVE-05022013	5/2/2013	22	U		22	U		71	U		37	U		28		
SVE Refinery Header	WFLHeader-SVE-06032013	6/3/2013	6.8	U		6.8	U		22	U		11	U		17		
SVE Refinery Header	WFLHeader-SVE-07022013	7/2/2013	9.8	U		9.8	U		31	U		16	U		16		
SVE Refinery Header	WFLHeader-SVE-08012013	8/1/2013	13	U		13	U		42	U		22	U		5	J	
SVE Refinery Header	WFLHeader-SVE-09032013	9/3/2013	6.4	U		6.4	U		20	U		11	U		3.7	J	
SVE Refinery Header	WFLHeader-SVE-10012013	10/1/2013	6.4	U		6.4	U		20	U		10	U		19		
SVE Refinery Header	WFLHeader-SVE-11012013	11/1/2013	6	U		6	U		19	U		9.9	U		18		
SVE Refinery Header	WFLHeader-SVE-12032013	12/3/2013	6.9	U		6.9	U		22	U		12	U		7.7		
SVE RTO Exhaust	EXH-SVE-013112	1/31/2012	0.32	U		0.32	U		1	U		0.28	J		0.15	J	
SVE RTO Exhaust	EXH-SVE-020112	2/1/2012	0.0052	U		0.0052	J	U	0.016	U		0.016			0.0025	J	
SVE RTO Exhaust	EXH-SVE-020212	2/2/2012	0.0073	U		0.0073	U		0.023	U		0.019			0.011		
SVE RTO Exhaust	EXH-SVE-020712	2/7/2012	0.0042	U		0.0042	U		0.013	U		0.023			0.004	J	
SVE RTO Exhaust	EXH-SVE-020912	2/9/2012	0.027	U	UJ	0.027	U	UJ	0.086	U	UJ	0.084		J	0.026	U	UJ
SVE RTO Exhaust	EXH-SVE-021412	2/14/2012	0.042	U		0.042	U		0.13	U		0.04	J		0.044		
SVE RTO Exhaust	EXH-SVE-021712	2/17/2012	0.079	U	UJ	0.079	U	UJ	0.25	U	UJ	0.56		J	0.21		J
SVE RTO Exhaust	EXH-SVE-022112	2/21/2012	0.41	U		0.41	U		1.3	U		0.67	U		3.3		

Table 10
SVE System Header and Exhaust Analytical Data

Location	Sample ID	Sample Date	cis-1,3-Dichloropropene			trans-1,3-Dichloropropene			1,4-Dioxane			Ethanol			Ethylbenzene		
			Result (mg/m3)	Lab Quals	URS Quals	Result (mg/m3)	Lab Quals	URS Quals	Result (mg/m3)	Lab Quals	URS Quals	Result (mg/m3)	Lab Quals	URS Quals	Result (mg/m3)	Lab Quals	URS Quals
SVE RTO Exhaust	EXH-SVE-022412	2/24/2012	0.0089	U		0.0089	U		0.028	U		0.045			0.015		
SVE RTO Exhaust	EXH-SVE-022712	2/27/2012	0.0089	U		0.0089	U		0.028	U		0.1			0.0076	J	
SVE RTO Exhaust	EXH-SVE-030112	3/1/2012	0.57	U		0.57	U		1.8	U		0.94	U		1.1		
SVE RTO Exhaust	EXH-SVE-032312	3/23/2012	0.012	U		0.012	U		0.039	U		0.05			0.016		
SVE RTO Exhaust	EXH-SVE-04192012	4/19/2012	0.0044	U		0.0044	U		0.014	U		0.017		J	0.16		
SVE RTO Exhaust	EXH-SVE-05172012	5/17/2012	0.17	U		0.17	U		0.55	U		0.29	U		0.17		
SVE RTO Exhaust	EXH-SVE-06212012	6/21/2012	0.56	U		0.56	U		1.8	U		0.93	U	UJ	0.27	J	
SVE RTO Exhaust	EXH-SVE-08312012	8/31/2012	0.28	U		0.28	U		0.91	U		0.18	J	J	0.42		
SVE RTO Exhaust	EXH-SVE-09282012	9/28/2012	0.54	U		0.54	U		1.7	U		0.89	U		0.51	U	
SVE RTO Exhaust	EXH-SVE-10252012	10/25/2012	0.72	U		0.72	U		2.3	U		1.2	U		0.18	J	
SVE RTO Exhaust	EXH-SVE-113012	11/30/2012	0.014	U		0.014	J	U	0.044	U		0.015	J		0.014		
SVE RTO Exhaust	EXH-SVE-120312	12/3/2012	0.14	U		0.14	U		0.46	U		0.24	U		0.049	J	
SVE RTO Exhaust	EXH-SVE-120412	12/4/2012	0.007	U		0.007	U		0.022	U		0.013			0.12		
SVE RTO Exhaust	EXH-SVE-120512	12/5/2012	0.13	U		0.13	U		0.41	U		0.21	U		0.15		
SVE RTO Exhaust	EXH-SVE-121012	12/10/2012	0.059	U		0.059	U		0.19	U		0.098	U		0.052	J	
SVE RTO Exhaust	EXH-SVE-121212	12/12/2012	0.061	U		0.061	U		0.19	U		0.1	J	U	0.12		
SVE RTO Exhaust	EXH-SVE-121712	12/17/2012	0.0066	U		0.0066	U		0.021	U		0.027			0.019		
SVE RTO Exhaust	EXH-SVE-121912	12/19/2012	0.12	U		0.12	U		0.39	U		0.2	U		0.21		
SVE RTO Exhaust	EXH-SVE-01162013	1/16/2013	0.0064	U		0.0064	U		0.02	U		0.0057	J	J	0.0097		
SVE RTO Exhaust	EXH-SVE-02202013	2/20/2013	0.082	U		0.082	U		0.26	U		0.14	U		0.1		
SVE RTO Exhaust	EXH-SVE-03012013	3/1/2013	0.16	U		0.16	U		0.51	U		0.27	U		0.25		
SVE RTO Exhaust	EXH-SVE-04012013	4/1/2013	0.0065	U		0.0065	U		0.021	U		0.011	U		0.022		
SVE RTO Exhaust	EXH-SVE-05022013	5/2/2013	0.27	U		0.27	U		0.85	U		0.44	U		0.2	J	
SVE RTO Exhaust	EXH-SVE-06032013	6/3/2013	0.0071	U		0.0071	U		0.022	U		0.015			0.016		
SVE RTO Exhaust	EXH-SVE-07022013	7/2/2013	0.0065	U		0.0065	U		0.021	U		0.011	U		0.03		
SVE RTO Exhaust	EXH-SVE-08012013	8/1/2013	0.014	U		0.014	U		0.043	U		0.019	J		0.047		
SVE RTO Exhaust	EXH-SVE-09032013	9/3/2013	0.013	U		0.013	U		0.042	U		0.022	U		0.05		
SVE RTO Exhaust	EXH-SVE-10012013	10/1/2013	0.0062	U		0.0062	U		0.02	U		0.01	U		0.025		
SVE RTO Exhaust	EXH-SVE-10232013	10/23/2013	0.28	U		0.28	U		0.91	U		0.47	U		15		
SVE RTO Exhaust	EXH-SVE-10242013	10/24/2013	0.0068	U		0.0068	U		0.022	U		0.011	U		0.076		
SVE RTO Exhaust	EXH-SVE-10252013	10/25/2013	0.007	U		0.007	U		0.022	U		0.012	U		0.026		
SVE RTO Exhaust	EXH-SVE-10292013	10/29/2013	0.0062	U		0.0062	U		0.02	U		0.02	U		0.037		
SVE RTO Exhaust	EXH-SVE-11012013	11/1/2013	0.0068	U		0.0068	U		0.022	U		0.023	U		0.015		
SVE RTO Exhaust	EXH-SVE-11052013	11/5/2013	0.0064	U		0.0064	U		0.02	U		0.01	U		0.024		
SVE RTO Exhaust	EXH-SVE-11082013	11/8/2013	0.0049	U		0.0049	U		0.015	U		0.0081	U		0.016		
SVE RTO Exhaust	EXH-SVE-11122013	11/12/2013	0.006	U		0.006	U		0.019	U		0.01	U	UJ	0.021		
SVE RTO Exhaust	EXH-SVE-11142013	11/14/2013	0.0064	U		0.0064	U		0.02	U		0.011	U	UJ	0.048		
SVE RTO Exhaust	EXH-SVE-12032013	12/3/2013	0.007	U		0.007	U		0.022	U		0.012	U		0.043		

Table 10
SVE System Header and Exhaust Analytical Data

Location	Sample ID	Sample Date	4-Ethyltoluene			Freon 113			Freon 114			Heptane			Hexachlorobutadiene		
			Result (mg/m3)	Lab Quals	URS Quals	Result (mg/m3)	Lab Quals	URS Quals	Result (mg/m3)	Lab Quals	URS Quals	Result (mg/m3)	Lab Quals	URS Quals	Result (mg/m3)	Lab Quals	URS Quals
SVE Public Works Header	PWHeader-121912	12/19/2012	3.6	U		5.7	U		5.2	U		19			32	U	
SVE Public Works Header	PWHeader-SVE-01162013	1/16/2013	7.3	U		11	U		10	U		30			63	U	
SVE Public Works Header	PWHeader-SVE-02202013	2/20/2013	6.9	U		11	U		9.8	U		40			60	U	
SVE Public Works Header	PWHeader-SVE-03012013	3/1/2013	14	U		22	U		20	U		40			120	U	
SVE Public Works Header	PWHeader-SVE-04012013	4/1/2013	7.4	U		12	U		10	U		32			65	U	
SVE Public Works Header	PWHeader-SVE-05022013	5/2/2013	15	U		23	U		21	U		76			130	U	
SVE Public Works Header	PWHeader-SVE-06032013	6/3/2013	7.6	U		12	U		11	U		62			66	U	
SVE Public Works Header	PWHeader-SVE-07022013	7/2/2013	7	U		11	U		9.9	U		60			60	U	
SVE Public Works Header	PWHeader-SVE-08012013	8/1/2013	3.9	U		6	U		5.5	U		46	J	J	34	U	
SVE Public Works Header	PWHeader-SVE-09032013	9/3/2013	3.6	U		5.7	U		5.2	U		32			32	U	
SVE Public Works Header	PWHeader-SVE-10012013	10/1/2013	3.4	J		10	U		9.1	U		74			56	U	
SVE Public Works Header	PWHeader-SVE-11012013	11/1/2013	3.8	U		5.9	U		5.4	U		51			33	U	
SVE Public Works Header	PWHeader-SVE-12032013	12/3/2013	1.3	J		11	U		9.8	U		49			60	U	
SVE Refinery Header	HEADER-SVE-020912	2/9/2012	79	U		120	U		110	U		350			690	U	
SVE Refinery Header	HEADER-SVE-021712	2/17/2012	41	U		64	U		59	U		370			360	U	
SVE Refinery Header	HEADER-SVE-030112	3/1/2012	7.7	J		57	U		52	U		500			320	U	
SVE Refinery Header	HEADER-SVE-030812	3/8/2012	19	U		29	U		27	U		240			160	U	
SVE Refinery Header	HEADER-SVE-032312	3/23/2012	2.6	J		16	U		14	U		200			88	U	
SVE Refinery Header	HEADER-SVE-032812	3/28/2012	2.7	J		7.7	U		7	U		190			43	U	
SVE Refinery Header	MainHeader-SVE-113012	11/30/2012	7.6	U		12	U		11	U		250			66	U	
SVE Refinery Header	MainHeader-121912	12/19/2012	7.3	U		11	U		10	U		330			63	U	
SVE Refinery Header	MainHeader-SVE-01162013	1/16/2013	14	U		23	U		21	U		420			130	U	
SVE Refinery Header	MainHeader-SVE-02202013	2/20/2013	9.3	J		35	U		32	U		490			190	U	
SVE Refinery Header	MainHeader-SVE-03012013	3/1/2013	28	U		44	U		40	U		400			250	U	
SVE Refinery Header	WFLHeader-SVE-04012013	4/1/2013	23			20	U		18	U		380			110	U	
SVE Refinery Header	WFLHeader-SVE-05022013	5/2/2013	11	J		38	U		35	U		240			210	U	
SVE Refinery Header	WFLHeader-SVE-06032013	6/3/2013	7	J		12	U		10	U		230			64	U	
SVE Refinery Header	WFLHeader-SVE-07022013	7/2/2013	6	J		16	U		15	U		190			92	U	
SVE Refinery Header	WFLHeader-SVE-08012013	8/1/2013	14	U		22	U		20	U		140	J	J	120	U	
SVE Refinery Header	WFLHeader-SVE-09032013	9/3/2013	7	U		11	U		9.9	U		110			60	U	
SVE Refinery Header	WFLHeader-SVE-10012013	10/1/2013	5.5	J		11	U		9.8	U		230			60	U	
SVE Refinery Header	WFLHeader-SVE-11012013	11/1/2013	7.8			10	U		9.2	U		150			56	U	
SVE Refinery Header	WFLHeader-SVE-12032013	12/3/2013	4.3	J		12	U		11	U		77			65	U	
SVE RTO Exhaust	EXH-SVE-013112	1/31/2012	0.34	U		0.53	U		0.48	U		3			3	U	
SVE RTO Exhaust	EXH-SVE-020112	2/1/2012	0.0056	J	U	0.0088	U		0.008	U		0.0094			0.049	U	
SVE RTO Exhaust	EXH-SVE-020212	2/2/2012	0.0036	J		0.012	U		0.011	U		0.067			0.069	U	
SVE RTO Exhaust	EXH-SVE-020712	2/7/2012	0.0045	J	U	0.007	U		0.0064	U		0.029			0.039	U	
SVE RTO Exhaust	EXH-SVE-020912	2/9/2012	0.029	U	UJ	0.046	U	UJ	0.042	U	UJ	0.008	J	J	0.25	U	UJ
SVE RTO Exhaust	EXH-SVE-021412	2/14/2012	0.0064	J		0.072	U		0.065	U		0.91			0.4	U	
SVE RTO Exhaust	EXH-SVE-021712	2/17/2012	0.034	J	J	0.13	U	UJ	0.12	U	UJ	1.5		J	0.75	U	UJ
SVE RTO Exhaust	EXH-SVE-022112	2/21/2012	0.27	J		0.68	U		0.62	U		27			3.8	U	

Table 10
SVE System Header and Exhaust Analytical Data

Location	Sample ID	Sample Date	4-Ethyltoluene			Freon 113			Freon 114			Heptane			Hexachlorobutadiene		
			Result (mg/m3)	Lab Quals	URS Quals	Result (mg/m3)	Lab Quals	URS Quals	Result (mg/m3)	Lab Quals	URS Quals	Result (mg/m3)	Lab Quals	URS Quals	Result (mg/m3)	Lab Quals	URS Quals
SVE RTO Exhaust	EXH-SVE-022412	2/24/2012	0.0081	J		0.015	U		0.014	U		0.18			0.084	U	
SVE RTO Exhaust	EXH-SVE-022712	2/27/2012	0.0025	J		0.015	U		0.014	U		0.12			0.084	U	
SVE RTO Exhaust	EXH-SVE-030112	3/1/2012	0.1	J		0.96	U		0.88	U		11			5.4	U	
SVE RTO Exhaust	EXH-SVE-032312	3/23/2012	0.0055	J		0.02	U		0.019	U		0.32			0.11	U	
SVE RTO Exhaust	EXH-SVE-04192012	4/19/2012	0.094		J	0.0075	U		0.0068	U		0.15			0.042	U	
SVE RTO Exhaust	EXH-SVE-05172012	5/17/2012	0.19	U		0.29	U		0.27	U		3.9			1.6	U	
SVE RTO Exhaust	EXH-SVE-06212012	6/21/2012	0.6	U		0.94	U		0.86	U		4			5.2	U	
SVE RTO Exhaust	EXH-SVE-08312012	8/31/2012	0.087	J		0.48	U		0.44	U		3.4			2.7	U	
SVE RTO Exhaust	EXH-SVE-09282012	9/28/2012	0.58	U		0.9	U		0.82	U		2.2			5	U	
SVE RTO Exhaust	EXH-SVE-10252012	10/25/2012	0.78	U		1.2	U		1.1	U		2.9			6.8	U	
SVE RTO Exhaust	EXH-SVE-113012	11/30/2012	0.0061	J		0.023	U		0.021	U		0.14			0.13	U	
SVE RTO Exhaust	EXH-SVE-120312	12/3/2012	0.16	U		0.24	U		0.22	U		2.3			1.4	U	
SVE RTO Exhaust	EXH-SVE-120412	12/4/2012	0.022			0.012	U		0.011	U		0.22			0.066	U	
SVE RTO Exhaust	EXH-SVE-120512	12/5/2012	0.14	U		0.22	U		0.2	U		2			1.2	U	
SVE RTO Exhaust	EXH-SVE-121012	12/10/2012	0.064	U		0.099	U		0.09	U		0.14			0.55	U	
SVE RTO Exhaust	EXH-SVE-121212	12/12/2012	0.066	U		0.1	U		0.094	U		2.1			0.58	U	
SVE RTO Exhaust	EXH-SVE-121712	12/17/2012	0.01			0.011	U		0.01	U		0.044			0.062	U	
SVE RTO Exhaust	EXH-SVE-121912	12/19/2012	0.045	J		0.21	U		0.19	U		2.4			1.2	U	
SVE RTO Exhaust	EXH-SVE-01162013	1/16/2013	0.002	J		0.011	U		0.0098	U		0.072			0.06	U	
SVE RTO Exhaust	EXH-SVE-02202013	2/20/2013	0.089	U		0.14	U		0.13	U		2.8			0.77	U	
SVE RTO Exhaust	EXH-SVE-03012013	3/1/2013	0.17	U		0.27	U		0.25	U		2.8			1.5	U	
SVE RTO Exhaust	EXH-SVE-04012013	4/1/2013	0.012			0.011	U		0.01	U		0.14			0.061	U	
SVE RTO Exhaust	EXH-SVE-05022013	5/2/2013	0.14	J		0.45	U		0.41	U		2.5			2.5	U	
SVE RTO Exhaust	EXH-SVE-06032013	6/3/2013	0.011			0.012	U		0.011	U		0.064			0.067	U	
SVE RTO Exhaust	EXH-SVE-07022013	7/2/2013	0.031		J	0.011	U		0.01	U		0.058			0.061	U	
SVE RTO Exhaust	EXH-SVE-08012013	8/1/2013	0.032			0.023	U		0.021	U		0.22			0.13	U	
SVE RTO Exhaust	EXH-SVE-09032013	9/3/2013	0.029			0.022	U		0.02	U		0.21			0.12	U	
SVE RTO Exhaust	EXH-SVE-10012013	10/1/2013	0.023			0.01	U		0.0096	U		0.083			0.059	U	UJ
SVE RTO Exhaust	EXH-SVE-10232013	10/23/2013	11			0.48	U		0.44	U		12			2.7	U	
SVE RTO Exhaust	EXH-SVE-10242013	10/24/2013	0.12			0.012	U		0.01	U		0.18			0.064	U	
SVE RTO Exhaust	EXH-SVE-10252013	10/25/2013	0.032			0.012	U		0.011	U		0.11			0.066	U	
SVE RTO Exhaust	EXH-SVE-10292013	10/29/2013	0.063			0.01	U		0.0095	U		0.11				ND,UJ	UJ
SVE RTO Exhaust	EXH-SVE-11012013	11/1/2013	0.014			0.011	U		0.01	U		0.068			0.064	U	
SVE RTO Exhaust	EXH-SVE-11052013	11/5/2013	0.023			0.011	U		0.0098	U		0.081			0.06	U	
SVE RTO Exhaust	EXH-SVE-11082013	11/8/2013	0.02			0.0082	U		0.0075	U		0.041			0.046	U	
SVE RTO Exhaust	EXH-SVE-11122013	11/12/2013	0.027			0.01	U		0.0093	U		0.047			0.057	U	
SVE RTO Exhaust	EXH-SVE-11142013	11/14/2013	0.024			0.011	U		0.0098	U		0.1			0.06	U	
SVE RTO Exhaust	EXH-SVE-12032013	12/3/2013	0.058		J	0.012	U		0.011	U		0.12			0.065	U	

Table 10
SVE System Header and Exhaust Analytical Data

Location	Sample ID	Sample Date	Hexane			2-Hexanone (Methyl N-Butyl Ketone)			Isopentane			Isopropylbenzene (Cumene)			4-Methyl-2-pentanone (Methyl Isobutyl Ketone)		
			Result (mg/m3)	Lab Quals	URS Quals	Result (mg/m3)	Lab Quals	URS Quals	Result (mg/m3)	Lab Quals	URS Quals	Result (mg/m3)	Lab Quals	URS Quals	Result (mg/m3)	Lab Quals	URS Quals
SVE Public Works Header	PWHeader-121912	12/19/2012	140			12	U		1400			3.6	U		3	U	
SVE Public Works Header	PWHeader-SVE-01162013	1/16/2013	230			24	U		2300			7.3	U		6.1	U	
SVE Public Works Header	PWHeader-SVE-02202013	2/20/2013	260			23	U		2200			6.9	U		23	U	
SVE Public Works Header	PWHeader-SVE-03012013	3/1/2013	260			47	U		2500			14	U		12	U	
SVE Public Works Header	PWHeader-SVE-04012013	4/1/2013	220			25	U		2100			7.4	U		6.2	U	
SVE Public Works Header	PWHeader-SVE-05022013	5/2/2013	280			49	U		2300			15	U		12	U	
SVE Public Works Header	PWHeader-SVE-06032013	6/3/2013	280			25	U		2200			7.6	U		6.3	U	
SVE Public Works Header	PWHeader-SVE-07022013	7/2/2013	270			23	U		2000			7	U		5.8	U	
SVE Public Works Header	PWHeader-SVE-08012013	8/1/2013	260			13	U		1800			3.9	U		3.2	U	
SVE Public Works Header	PWHeader-SVE-09032013	9/3/2013	190			12	U		1300			3.6	U		3	U	
SVE Public Works Header	PWHeader-SVE-10012013	10/1/2013	320				ND,UJ	UJ	1900			6.4	U		5.3	U	
SVE Public Works Header	PWHeader-SVE-11012013	11/1/2013	240			13	U		1400			3.8	U		3.2	U	
SVE Public Works Header	PWHeader-SVE-12032013	12/3/2013	210			23	U		1100			6.8	U		5.7	U	
SVE Refinery Header	HEADER-SVE-020912	2/9/2012	2200			260	U		15000			79	U		66	U	
SVE Refinery Header	HEADER-SVE-021712	2/17/2012	3600			140	U		19000			41	U		34	U	
SVE Refinery Header	HEADER-SVE-030112	3/1/2012	2000			120	U		10000			37	U		30	U	
SVE Refinery Header	HEADER-SVE-030812	3/8/2012	1100			62	U		6100			19	U		16	U	
SVE Refinery Header	HEADER-SVE-032312	3/23/2012	880			34	U		3500			10	U		8.4	U	
SVE Refinery Header	HEADER-SVE-032812	3/28/2012	760			16	U		2900			1.1	J		4.1	U	
SVE Refinery Header	MainHeader-SVE-113012	11/30/2012	810			25	U		2100			7.6	U		6.4	U	
SVE Refinery Header	MainHeader-121912	12/19/2012	1300			24	U		4100			7.3	U		6.1	U	
SVE Refinery Header	MainHeader-SVE-01162013	1/16/2013	2200			48	U		6800			14	U		12	U	
SVE Refinery Header	MainHeader-SVE-02202013	2/20/2013	2000			74	U		5200			22	U		74	U	
SVE Refinery Header	MainHeader-SVE-03012013	3/1/2013	2300			95	U		5800			28	U		24	U	
SVE Refinery Header	WFLHeader-SVE-04012013	4/1/2013	1400			42	U		4900			3.9	J		10	U	
SVE Refinery Header	WFLHeader-SVE-05022013	5/2/2013	990			81	U		4100			24	U		20	U	
SVE Refinery Header	WFLHeader-SVE-06032013	6/3/2013	1000			25	U		4200			7.4	U		6.2	U	
SVE Refinery Header	WFLHeader-SVE-07022013	7/2/2013	910			35	U		3700			10	U		8.8	U	
SVE Refinery Header	WFLHeader-SVE-08012013	8/1/2013	1200			48	U		4600			14	U		12	U	
SVE Refinery Header	WFLHeader-SVE-09032013	9/3/2013	760			23	U		2900			7	U		5.8	U	
SVE Refinery Header	WFLHeader-SVE-10012013	10/1/2013	1200				ND,UJ	UJ	3600			6.9	U		5.7	U	
SVE Refinery Header	WFLHeader-SVE-11012013	11/1/2013	810			22	U		3300			6.5	U		5.4	U	
SVE Refinery Header	WFLHeader-SVE-12032013	12/3/2013	380			25	U		1400			7.5	U		6.3	U	
SVE RTO Exhaust	EXH-SVE-013112	1/31/2012	11			1.1	U		61			0.34	U		0.28	U	
SVE RTO Exhaust	EXH-SVE-020112	2/1/2012	0.033			0.019	U		0.21			0.0011	J		0.0051		
SVE RTO Exhaust	EXH-SVE-020212	2/2/2012	0.19			0.026	U		0.81			0.0026	J		0.015		
SVE RTO Exhaust	EXH-SVE-020712	2/7/2012	0.06			0.015	U		0.35			0.0016	J		0.013		
SVE RTO Exhaust	EXH-SVE-020912	2/9/2012	0.043		J	0.097	U	UJ	0.4		J	0.029	U	UJ	0.024	U	UJ
SVE RTO Exhaust	EXH-SVE-021412	2/14/2012	6			0.15	U		27			0.046	U		0.038	U	
SVE RTO Exhaust	EXH-SVE-021712	2/17/2012	5.8		J	0.29	U	UJ	15		J	0.021	J	J	0.072	U	UJ
SVE RTO Exhaust	EXH-SVE-022112	2/21/2012	66			1.5	U		85			0.22	J		0.37	U	

Table 10
SVE System Header and Exhaust Analytical Data

Location	Sample ID	Sample Date	Hexane			2-Hexanone (Methyl N-Butyl Ketone)			Isopentane			Isopropylbenzene (Cumene)			4-Methyl-2-pentanone (Methyl Isobutyl Ketone)		
			Result (mg/m3)	Lab Quals	URS Quals	Result (mg/m3)	Lab Quals	URS Quals	Result (mg/m3)	Lab Quals	URS Quals	Result (mg/m3)	Lab Quals	URS Quals	Result (mg/m3)	Lab Quals	URS Quals
SVE RTO Exhaust	EXH-SVE-022412	2/24/2012	0.43			0.032	U		1.3			0.0024	J		0.022		
SVE RTO Exhaust	EXH-SVE-022712	2/27/2012	0.31			0.012	J		0.74			0.011			0.054		
SVE RTO Exhaust	EXH-SVE-030112	3/1/2012	36			2	U		240			0.081	J		0.51	U	
SVE RTO Exhaust	EXH-SVE-032312	3/23/2012	0.65			0.046			2.4			0.0036	J		0.032		
SVE RTO Exhaust	EXH-SVE-04192012	4/19/2012	0.23			0.016	U		0.54			0.033			0.041		
SVE RTO Exhaust	EXH-SVE-05172012	5/17/2012	15			0.62	U		74			0.19	U		0.16	U	
SVE RTO Exhaust	EXH-SVE-06212012	6/21/2012	14			2	U		65			0.6	U		0.5	U	
SVE RTO Exhaust	EXH-SVE-08312012	8/31/2012	14			1	U		56			0.31	U		0.26	U	
SVE RTO Exhaust	EXH-SVE-09282012	9/28/2012	10			1.9	U		43			0.58	U		0.48	U	
SVE RTO Exhaust	EXH-SVE-10252012	10/25/2012	13			2.6	U		55			0.78	U		0.65	U	
SVE RTO Exhaust	EXH-SVE-113012	11/30/2012	0.84			0.012	J		3			0.015	U		0.012	U	
SVE RTO Exhaust	EXH-SVE-120312	12/3/2012	12			0.52	U		35			0.16	U		0.13	U	
SVE RTO Exhaust	EXH-SVE-120412	12/4/2012	0.46			0.013	J		0.74			0.0094			0.0018	J	
SVE RTO Exhaust	EXH-SVE-120512	12/5/2012	7.6			0.46	U		21			0.14	U		0.12	U	
SVE RTO Exhaust	EXH-SVE-121012	12/10/2012	0.29			0.21	U		0.52			0.064	U		0.053	U	
SVE RTO Exhaust	EXH-SVE-121212	12/12/2012	7.9			0.22	U		27			0.014	J		0.055	U	
SVE RTO Exhaust	EXH-SVE-121712	12/17/2012	0.14			0.024	U		0.41			0.0081			0.0061		
SVE RTO Exhaust	EXH-SVE-121912	12/19/2012	10			0.44	U	UJ	34			0.13	U		0.11	U	
SVE RTO Exhaust	EXH-SVE-01162013	1/16/2013	0.31			0.023	U		1			0.0021	J		0.0058	U	
SVE RTO Exhaust	EXH-SVE-02202013	2/20/2013	11			0.3	U		31			0.089	U		0.3	U	
SVE RTO Exhaust	EXH-SVE-03012013	3/1/2013	12			0.58	U		36			0.17	U		0.14	U	
SVE RTO Exhaust	EXH-SVE-04012013	4/1/2013	0.34			0.023	U		0.87			0.0024	J		0.0058	U	
SVE RTO Exhaust	EXH-SVE-05022013	5/2/2013	11			0.97	U		46			0.29	U		0.24	U	
SVE RTO Exhaust	EXH-SVE-06032013	6/3/2013	0.19			0.026	U		0.76			0.0018	J		0.0064	U	
SVE RTO Exhaust	EXH-SVE-07022013	7/2/2013	0.2			0.023	U		0.95			0.0066	J		0.0058	U	
SVE RTO Exhaust	EXH-SVE-08012013	8/1/2013	0.66			0.049	U		1.8			0.0063	J		0.012	U	
SVE RTO Exhaust	EXH-SVE-09032013	9/3/2013	0.6			0.048	U		2			0.0064	J		0.012	U	
SVE RTO Exhaust	EXH-SVE-10012013	10/1/2013	0.34			0.022	U		1.2			0.0036	J		0.0056	U	
SVE RTO Exhaust	EXH-SVE-10232013	10/23/2013	32			1	U		26			1.3			0.26	U	
SVE RTO Exhaust	EXH-SVE-10242013	10/24/2013	0.43			0.025	U		0.96			0.013			0.0062	U	
SVE RTO Exhaust	EXH-SVE-10252013	10/25/2013	0.26			0.025	U		0.5			0.0053	J		0.0063	U	
SVE RTO Exhaust	EXH-SVE-10292013	10/29/2013	0.22			0.022	U		0.48			0.0086			0.0056	U	
SVE RTO Exhaust	EXH-SVE-11012013	11/1/2013	0.16			0.024	U		0.47			0.0028	J		0.0061	U	
SVE RTO Exhaust	EXH-SVE-11052013	11/5/2013	0.21			0.023	U		0.78			0.0036	J		0.0058	U	
SVE RTO Exhaust	EXH-SVE-11082013	11/8/2013	0.13			0.018	U		0.48			0.0026	J		0.0044	U	
SVE RTO Exhaust	EXH-SVE-11122013	11/12/2013	0.15			0.022	U		0.51			0.0038	J		0.0054	U	
SVE RTO Exhaust	EXH-SVE-11142013	11/14/2013	0.22			0.023	U		0.57			0.0073			0.0058	U	
SVE RTO Exhaust	EXH-SVE-12032013	12/3/2013	0.39			0.025	U		1.3			0.0082			0.0063	U	

Table 10
SVE System Header and Exhaust Analytical Data

Location	Sample ID	Sample Date	Methyl tert-Butyl Ether (MTBE)			2-Propanol			n-Propylbenzene			Styrene			1,1,2,2-Tetrachloroethane		
			Result (mg/m3)	Lab Quals	URS Quals	Result (mg/m3)	Lab Quals	URS Quals	Result (mg/m3)	Lab Quals	URS Quals	Result (mg/m3)	Lab Quals	URS Quals	Result (mg/m3)	Lab Quals	URS Quals
SVE Public Works Header	PWHeader-121912	12/19/2012	2.7	U		7.3	U		3.6	U		3.2	U		5.1	U	
SVE Public Works Header	PWHeader-SVE-01162013	1/16/2013	5.3	U		14	U		7.3	U		6.3	U		10	U	
SVE Public Works Header	PWHeader-SVE-02202013	2/20/2013	5.1	U		14	U		6.9	U		6	U		9.7	U	
SVE Public Works Header	PWHeader-SVE-03012013	3/1/2013	10	U		28	U		14	U		12	U		20	U	
SVE Public Works Header	PWHeader-SVE-04012013	4/1/2013	5.5	U		15	U		7.4	U		6.4	U		10	U	
SVE Public Works Header	PWHeader-SVE-05022013	5/2/2013	11	U		9.2	J		3.2	J		5.6	J		20	U	
SVE Public Works Header	PWHeader-SVE-06032013	6/3/2013	5.6	U		15	U		7.6	U		6.6	U		10	U	
SVE Public Works Header	PWHeader-SVE-07022013	7/2/2013	5.1	U		14	U		7	U		6	U		9.7	U	
SVE Public Works Header	PWHeader-SVE-08012013	8/1/2013	2.8	U		7.8	U		3.9	U		3.4	U		5.4	U	
SVE Public Works Header	PWHeader-SVE-09032013	9/3/2013	2.7	U		7.3	U		3.6	U		3.2	U		5.1	U	
SVE Public Works Header	PWHeader-SVE-10012013	10/1/2013	4.7	U		13	U		2.3	J		5.6	U		9	U	
SVE Public Works Header	PWHeader-SVE-11012013	11/1/2013	2.8	U		7.6	U		3.8	U		3.3	U		5.3	U	
SVE Public Works Header	PWHeader-SVE-12032013	12/3/2013	5	U		14	U		1.5	J		5.9	U		9.6	U	
SVE Refinery Header	HEADER-SVE-020912	2/9/2012	58	U		160	U		79	U		68	U		110	U	
SVE Refinery Header	HEADER-SVE-021712	2/17/2012	30	U		82	U		41	U		36	U		58	U	
SVE Refinery Header	HEADER-SVE-030112	3/1/2012	27	U		73	U		37	U		32	U		51	U	
SVE Refinery Header	HEADER-SVE-030812	3/8/2012	14	U		38	U		19	U		16	U		26	U	
SVE Refinery Header	HEADER-SVE-032312	3/23/2012	7.4	U		1.3	J		10	U		8.8	U		14	U	
SVE Refinery Header	HEADER-SVE-032812	3/28/2012	3.6	U		9.9	U		1.5	J		4.3	U		6.9	U	
SVE Refinery Header	MainHeader-SVE-113012	11/30/2012	5.6	U		15	U		7.6	U		6.6	U		11	U	
SVE Refinery Header	MainHeader-121912	12/19/2012	0.67	J		14	U		7.3	U		6.3	U		10	U	
SVE Refinery Header	MainHeader-SVE-01162013	1/16/2013	1.3	J		1.8	J		14	U		13	U		20	U	
SVE Refinery Header	MainHeader-SVE-02202013	2/20/2013	16	U		3.8	J		22	U		19	U		31	U	
SVE Refinery Header	MainHeader-SVE-03012013	3/1/2013	21	U		57	U		28	U		25	U		40	U	
SVE Refinery Header	WFLHeader-SVE-04012013	4/1/2013	9.2	U		25	U		4.8	J		11	U		18	U	
SVE Refinery Header	WFLHeader-SVE-05022013	5/2/2013	18	U		11	J		24	U		4.9	J		34	U	
SVE Refinery Header	WFLHeader-SVE-06032013	6/3/2013	5.4	U		15	U		7.4	U		6.4	U		10	U	
SVE Refinery Header	WFLHeader-SVE-07022013	7/2/2013	2.3	J		21	U		10	U		9.2	U		15	U	
SVE Refinery Header	WFLHeader-SVE-08012013	8/1/2013	10	U		29	U		14	U		12	U		20	U	
SVE Refinery Header	WFLHeader-SVE-09032013	9/3/2013	5.1	U		14	U		7	U		6	U		9.7	U	
SVE Refinery Header	WFLHeader-SVE-10012013	10/1/2013	5	U		14	U		6.9	U		6	U		9.6	U	
SVE Refinery Header	WFLHeader-SVE-11012013	11/1/2013	4.8	U		13	U		6.5	U		5.6	U		9.1	U	
SVE Refinery Header	WFLHeader-SVE-12032013	12/3/2013	5.5	U		15	U		1.5	J		6.5	U		10	U	
SVE RTO Exhaust	EXH-SVE-013112	1/31/2012	0.25	U		0.24	J		0.048	J		0.3	U		0.48	U	
SVE RTO Exhaust	EXH-SVE-020112	2/1/2012	0.0041	U		0.0031	J		0.0056	J	U	0.0049	U		0.0079	U	
SVE RTO Exhaust	EXH-SVE-020212	2/2/2012	0.0058	U		0.002	J		0.0032	J		0.0068	U		0.011	U	
SVE RTO Exhaust	EXH-SVE-020712	2/7/2012	0.0033	U		0.0046	J		0.0014	J		0.0039	U		0.0063	U	
SVE RTO Exhaust	EXH-SVE-020912	2/9/2012	0.021	U	UJ	0.013	J	J	0.029	U	UJ	0.025	U	UJ	0.041	U	UJ
SVE RTO Exhaust	EXH-SVE-021412	2/14/2012	0.034	U		0.0076	J		0.046	U		0.04	U		0.064	U	
SVE RTO Exhaust	EXH-SVE-021712	2/17/2012	0.063	U	UJ	0.099	J	J	0.019	J	J	0.074	U	UJ	0.12	U	UJ
SVE RTO Exhaust	EXH-SVE-022112	2/21/2012	0.32	U		0.23	J		0.37	J		0.12	J		0.61	U	

Table 10
SVE System Header and Exhaust Analytical Data

Location	Sample ID	Sample Date	Methyl tert-Butyl Ether (MTBE)			2-Propanol			n-Propylbenzene			Styrene			1,1,2,2-Tetrachloroethane		
			Result (mg/m3)	Lab Quals	URS Quals	Result (mg/m3)	Lab Quals	URS Quals	Result (mg/m3)	Lab Quals	URS Quals	Result (mg/m3)	Lab Quals	URS Quals	Result (mg/m3)	Lab Quals	URS Quals
SVE RTO Exhaust	EXH-SVE-022412	2/24/2012	0.0071	U		0.01	J		0.0016	J		0.0083	U		0.013	U	
SVE RTO Exhaust	EXH-SVE-022712	2/27/2012	0.0071	U		0.022			0.0096	U		0.0083	U		0.013	U	
SVE RTO Exhaust	EXH-SVE-030112	3/1/2012	0.45	U		1.2	U		0.62	U		0.53	U		0.86	U	
SVE RTO Exhaust	EXH-SVE-032312	3/23/2012	0.0097	U		0.0098	J		0.0026	J		0.011	U		0.018	U	
SVE RTO Exhaust	EXH-SVE-04192012	4/19/2012	0.0035	U		0.0044	J		0.034			0.0042	U		0.0067	U	
SVE RTO Exhaust	EXH-SVE-05172012	5/17/2012	0.14	U		0.38	U		0.19	U		0.16	U		0.26	U	
SVE RTO Exhaust	EXH-SVE-06212012	6/21/2012	0.44	U		0.26	J		0.6	U		0.12	J		0.84	U	
SVE RTO Exhaust	EXH-SVE-08312012	8/31/2012	0.23	U		0.18	J		0.046	J		0.094	J		0.43	U	
SVE RTO Exhaust	EXH-SVE-09282012	9/28/2012	0.42	U		1.2	U		0.58	U		0.5	U		0.81	U	
SVE RTO Exhaust	EXH-SVE-10252012	10/25/2012	0.58	U		1.6	U		0.78	U		0.68	U		1.1	U	
SVE RTO Exhaust	EXH-SVE-113012	11/30/2012	0.011	U		0.03	U		0.015	J	U	0.013	U		0.021	U	
SVE RTO Exhaust	EXH-SVE-120312	12/3/2012	0.12	U		0.31	U		0.16	U		0.14	U		0.22	U	
SVE RTO Exhaust	EXH-SVE-120412	12/4/2012	0.0056	U		0.015	U		0.0066	J		0.0066	U		0.011	U	
SVE RTO Exhaust	EXH-SVE-120512	12/5/2012	0.1	U		0.28	U		0.14	U		0.12	U		0.19	U	
SVE RTO Exhaust	EXH-SVE-121012	12/10/2012	0.047	U		0.13	U		0.064	U		0.055	U		0.089	U	
SVE RTO Exhaust	EXH-SVE-121212	12/12/2012	0.049	U		0.0084	J		0.066	U		0.058	U		0.093	U	
SVE RTO Exhaust	EXH-SVE-121712	12/17/2012	0.0052	U		0.0076	J		0.0037	J		0.0062	U		0.01	U	
SVE RTO Exhaust	EXH-SVE-121912	12/19/2012	0.097	U		0.15	J		0.13	U		0.12	U		0.18	U	
SVE RTO Exhaust	EXH-SVE-01162013	1/16/2013	0.0051	U		0.0017	J		0.0015	J		0.006	U		0.0097	U	
SVE RTO Exhaust	EXH-SVE-02202013	2/20/2013	0.065	U		0.18	U		0.089	U		0.077	U		0.12	U	
SVE RTO Exhaust	EXH-SVE-03012013	3/1/2013	0.13	U		0.35	U		0.019	J		0.15	U		0.24	U	
SVE RTO Exhaust	EXH-SVE-04012013	4/1/2013	0.0052	U		0.014	U		0.0028	J		0.0011	J		0.0098	U	
SVE RTO Exhaust	EXH-SVE-05022013	5/2/2013	0.21	U		0.58	U		0.29	U		0.25	U		0.4	U	
SVE RTO Exhaust	EXH-SVE-06032013	6/3/2013	0.0056	U		0.0094	J		0.0025	J		0.0012	J		0.0074	J	
SVE RTO Exhaust	EXH-SVE-07022013	7/2/2013	0.0052	U		0.014	U		0.011			0.0061	U		0.0098	U	UJ
SVE RTO Exhaust	EXH-SVE-08012013	8/1/2013	0.011	U		0.029	U		0.0084	J		0.013	U		0.02	U	
SVE RTO Exhaust	EXH-SVE-09032013	9/3/2013	0.01	U		0.028	U		0.0089	J		0.012	U		0.02	U	
SVE RTO Exhaust	EXH-SVE-10012013	10/1/2013		ND,UJ	UJ	0.014	U		0.0061	J		0.0058	U		0.0094	U	
SVE RTO Exhaust	EXH-SVE-10232013	10/23/2013	0.23	U		0.62	U		0.31	U		0.27	U		0.43	U	
SVE RTO Exhaust	EXH-SVE-10242013	10/24/2013	0.0054	U		0.015	U		0.024			0.0064	U		0.01	U	
SVE RTO Exhaust	EXH-SVE-10252013	10/25/2013	0.0056	U		0.0088	J		0.0063	J		0.0066	U		0.01	U	
SVE RTO Exhaust	EXH-SVE-10292013	10/29/2013	0.0049	U		0.0036	J	J	0.012			0.0058	U		0.0094	U	
SVE RTO Exhaust	EXH-SVE-11012013	11/1/2013	0.0054	U		0.029	U		0.0034	J		0.0064	U		0.01	U	
SVE RTO Exhaust	EXH-SVE-11052013	11/5/2013	0.0051	U		0.014	U		0.0054	J		0.006	U		0.0096	U	
SVE RTO Exhaust	EXH-SVE-11082013	11/8/2013	0.0039	U		0.01	U		0.0048	J		0.0046	U		0.0074	U	
SVE RTO Exhaust	EXH-SVE-11122013	11/12/2013	0.0048	U		0.013	U		0.0069			0.0057	U		0.0091	U	
SVE RTO Exhaust	EXH-SVE-11142013	11/14/2013	0.0051	U		0.014	U		0.01			0.006	U		0.0097	U	
SVE RTO Exhaust	EXH-SVE-12032013	12/3/2013	0.0055	U		0.015	U		0.014			0.0065	U		0.01	U	

Table 10
SVE System Header and Exhaust Analytical Data

Location	Sample ID	Sample Date	Tetrachloroethene			Tetrahydrofuran			Toluene			1,2,4-Trichlorobenzene			1,1,1-Trichloroethane (Methyl chloroform)		
			Result (mg/m3)	Lab Quals	URS Quals	Result (mg/m3)	Lab Quals	URS Quals	Result (mg/m3)	Lab Quals	URS Quals	Result (mg/m3)	Lab Quals	URS Quals	Result (mg/m3)	Lab Quals	URS Quals
SVE Public Works Header	PWHeader-121912	12/19/2012	0.81	J		2.2	U		1.1	J		22	U		4	U	
SVE Public Works Header	PWHeader-SVE-01162013	1/16/2013	24			4.4	U		1.2	J		44	U		8.1	U	
SVE Public Works Header	PWHeader-SVE-02202013	2/20/2013	9.6	U		4.2	U		7.4			42	U		7.7	U	
SVE Public Works Header	PWHeader-SVE-03012013	3/1/2013	19	U		8.4	U		3.3	J		5.6	J		16	U	
SVE Public Works Header	PWHeader-SVE-04012013	4/1/2013	10	U		4.5	U		1.3	J		45	U		8.3	U	
SVE Public Works Header	PWHeader-SVE-05022013	5/2/2013	20	U		8.8	U		5	J		88	U		16	U	
SVE Public Works Header	PWHeader-SVE-06032013	6/3/2013	10	U		4.5	U		3.2	J		46	U		8.4	U	
SVE Public Works Header	PWHeader-SVE-07022013	7/2/2013	9.6	U		4.2	U		6.5			42	U		7.7	U	
SVE Public Works Header	PWHeader-SVE-08012013	8/1/2013	5.4	U		2.3	U		1.8	J		23	U		4.3	U	
SVE Public Works Header	PWHeader-SVE-09032013	9/3/2013	5	U		2.2	U		1.9	J		22	U		4	U	
SVE Public Works Header	PWHeader-SVE-10012013	10/1/2013	8.8	U		3.8	U		7			39	U		7.1	U	
SVE Public Works Header	PWHeader-SVE-11012013	11/1/2013	5.2	U		2.3	U		3.6			23	U		4.2	U	
SVE Public Works Header	PWHeader-SVE-12032013	12/3/2013	9.5	U		4.1	U		7.5			41	U		7.6	U	
SVE Refinery Header	HEADER-SVE-020912	2/9/2012	110	U		47	U		140			480	U		88	U	
SVE Refinery Header	HEADER-SVE-021712	2/17/2012	57	U		25	U		40			250	U		46	U	
SVE Refinery Header	HEADER-SVE-030112	3/1/2012	50	U		22	U		46			220	U		41	U	
SVE Refinery Header	HEADER-SVE-030812	3/8/2012	14	J		11	U		14	J		110	U		21	U	
SVE Refinery Header	HEADER-SVE-032312	3/23/2012	14	U		6.1	U		46			61	U		11	U	
SVE Refinery Header	HEADER-SVE-032812	3/28/2012	0.96	J		3	U		60			30	U		5.5	U	
SVE Refinery Header	MainHeader-SVE-113012	11/30/2012	10	U		4.6	U		52			46	U		8.5	U	
SVE Refinery Header	MainHeader-121912	12/19/2012	1.1	J		4.4	U		76			44	U		8.1	U	
SVE Refinery Header	MainHeader-SVE-01162013	1/16/2013	20	U		8.7	U		100			88	U		16	U	
SVE Refinery Header	MainHeader-SVE-02202013	2/20/2013	31	U		13	U		120			130	U		25	U	
SVE Refinery Header	MainHeader-SVE-03012013	3/1/2013	39	U		17	U		97			170	U		32	U	
SVE Refinery Header	WFLHeader-SVE-04012013	4/1/2013	17	U		7.5	U		83			76	U		14	U	
SVE Refinery Header	WFLHeader-SVE-05022013	5/2/2013	34	U		14	U		64			150	U		27	U	
SVE Refinery Header	WFLHeader-SVE-06032013	6/3/2013	10	U		4.4	U		41			45	U		8.2	U	
SVE Refinery Header	WFLHeader-SVE-07022013	7/2/2013	14	U		6.3	U		38			64	U		12	U	
SVE Refinery Header	WFLHeader-SVE-08012013	8/1/2013	20	U		8.7	U		15			87	U		16	U	
SVE Refinery Header	WFLHeader-SVE-09032013	9/3/2013	9.6	U		4.2	U		13			42	U		7.7	U	
SVE Refinery Header	WFLHeader-SVE-10012013	10/1/2013	9.5	U		4.1	U		50			42	U		7.6	U	
SVE Refinery Header	WFLHeader-SVE-11012013	11/1/2013	9	U		3.9	U		44			39	U		7.2	U	
SVE Refinery Header	WFLHeader-SVE-12032013	12/3/2013	10	U		4.5	U		26			45	U		8.3	U	
SVE RTO Exhaust	EXH-SVE-013112	1/31/2012	0.47	U		0.2	U		0.57			0.4	J		0.38	U	
SVE RTO Exhaust	EXH-SVE-020112	2/1/2012	0.0078	U		0.0034	U		0.0047			0.034	J	U	0.0063	U	
SVE RTO Exhaust	EXH-SVE-020212	2/2/2012	0.011	U		0.0047	U		0.014			0.048	U		0.0088	U	
SVE RTO Exhaust	EXH-SVE-020712	2/7/2012	0.0062	U		0.0027	U		0.006			0.027	U		0.005	U	
SVE RTO Exhaust	EXH-SVE-020912	2/9/2012	0.04	U	UJ	0.018	U	UJ	0.0073	J	J	0.18	U	UJ	0.032	U	UJ
SVE RTO Exhaust	EXH-SVE-021412	2/14/2012	0.063	U		0.028	U		0.13			0.28	U		0.051	U	
SVE RTO Exhaust	EXH-SVE-021712	2/17/2012	0.12	U	UJ	0.052	U	UJ	0.22		J	0.52	U	UJ	0.095	U	UJ
SVE RTO Exhaust	EXH-SVE-022112	2/21/2012	0.61	U		0.26	U		7			2.6	U		0.49	U	

Table 10
SVE System Header and Exhaust Analytical Data

Location	Sample ID	Sample Date	Tetrachloroethene			Tetrahydrofuran			Toluene			1,2,4-Trichlorobenzene			1,1,1-Trichloroethane (Methyl chloroform)		
			Result (mg/m3)	Lab Quals	URS Quals	Result (mg/m3)	Lab Quals	URS Quals	Result (mg/m3)	Lab Quals	URS Quals	Result (mg/m3)	Lab Quals	URS Quals	Result (mg/m3)	Lab Quals	URS Quals
SVE RTO Exhaust	EXH-SVE-022412	2/24/2012	0.013	U		0.0058	U		0.057			0.058	U		0.011	U	
SVE RTO Exhaust	EXH-SVE-022712	2/27/2012	0.013	U		0.0058	U		0.022			0.058	U		0.011	U	
SVE RTO Exhaust	EXH-SVE-030112	3/1/2012	0.85	U		0.37	U		1.9			3.7	U		0.68	U	
SVE RTO Exhaust	EXH-SVE-032312	3/23/2012	0.018	U		0.0079	U		0.036			0.08	U		0.015	U	
SVE RTO Exhaust	EXH-SVE-04192012	4/19/2012	0.0066	U		0.0029	U		0.19			0.029	J	U	0.0053	U	
SVE RTO Exhaust	EXH-SVE-05172012	5/17/2012	0.26	U		0.11	U		0.84			1.1	U		0.21	U	
SVE RTO Exhaust	EXH-SVE-06212012	6/21/2012	0.83	U		0.36	U		0.92			3.6	U		0.67	U	
SVE RTO Exhaust	EXH-SVE-08312012	8/31/2012	0.43	U		0.18	U		2.7			1.9	U		0.34	U	
SVE RTO Exhaust	EXH-SVE-09282012	9/28/2012	0.8	U		0.35	U		0.4	J		3.5	U		0.64	U	
SVE RTO Exhaust	EXH-SVE-10252012	10/25/2012	1.1	U		0.47	U		0.79			4.7	U		0.87	U	
SVE RTO Exhaust	EXH-SVE-113012	11/30/2012	0.02	U		0.0089	U		0.025			0.09	U		0.016	U	
SVE RTO Exhaust	EXH-SVE-120312	12/3/2012	0.22	U		0.094	U		0.3			0.95	U		0.17	U	
SVE RTO Exhaust	EXH-SVE-120412	12/4/2012	0.01	U		0.0046	U		0.18			0.046	U		0.0085	U	
SVE RTO Exhaust	EXH-SVE-120512	12/5/2012	0.19	U		0.083	U		0.51			0.84	U		0.15	U	
SVE RTO Exhaust	EXH-SVE-121012	12/10/2012	0.088	U		0.038	U		0.15			0.38	U		0.071	U	
SVE RTO Exhaust	EXH-SVE-121212	12/12/2012	0.092	U		0.04	U		0.41			0.4	U		0.074	U	
SVE RTO Exhaust	EXH-SVE-121712	12/17/2012	0.0099	U		0.0043	U		0.026			0.043	U		0.0079	U	
SVE RTO Exhaust	EXH-SVE-121912	12/19/2012	0.18	U		0.08	U		0.63			0.8	U		0.15	U	
SVE RTO Exhaust	EXH-SVE-01162013	1/16/2013	0.0052	J		0.0042	U		0.029			0.042	J	U	0.0077	U	
SVE RTO Exhaust	EXH-SVE-02202013	2/20/2013	0.12	U		0.053	U		0.58			0.54	U		0.098	U	
SVE RTO Exhaust	EXH-SVE-03012013	3/1/2013	0.059	J		0.1	U		0.67			1	U		0.19	U	
SVE RTO Exhaust	EXH-SVE-04012013	4/1/2013	0.0097	U		0.0042	U		0.041			0.042	U	UJ	0.0078	U	
SVE RTO Exhaust	EXH-SVE-05022013	5/2/2013	0.4	U		0.17	U		0.7			1.8	U		0.32	U	
SVE RTO Exhaust	EXH-SVE-06032013	6/3/2013	0.011	U		0.0046	U		0.031			0.046	U		0.0085	U	
SVE RTO Exhaust	EXH-SVE-07022013	7/2/2013	0.0039	J		0.0042	U		0.026			0.042	U		0.0078	U	
SVE RTO Exhaust	EXH-SVE-08012013	8/1/2013	0.02	U		0.0088	U		0.056			0.088	U		0.016	U	
SVE RTO Exhaust	EXH-SVE-09032013	9/3/2013	0.02	U		0.0086	U		0.042			0.086	UJ	UJ	0.016	U	
SVE RTO Exhaust	EXH-SVE-10012013	10/1/2013	0.0093	U		0.004	U		0.024				ND,UJ	UJ	0.0075	U	
SVE RTO Exhaust	EXH-SVE-10232013	10/23/2013	0.43	U		0.18	U		16			1.9	U		0.34	U	
SVE RTO Exhaust	EXH-SVE-10242013	10/24/2013	0.01	U		0.064			0.058			0.045	U		0.0082	U	
SVE RTO Exhaust	EXH-SVE-10252013	10/25/2013	0.01	U		0.0045	U		0.028			0.046	U		0.0084	U	
SVE RTO Exhaust	EXH-SVE-10292013	10/29/2013	0.0092	U		0.03			0.033				ND,UJ	UJ	0.0074	U	
SVE RTO Exhaust	EXH-SVE-11012013	11/1/2013	0.01	U		0.0054			0.018			0.044	U		0.0082	U	
SVE RTO Exhaust	EXH-SVE-11052013	11/5/2013	0.0095	U		0.0041	U		0.032			0.042	U		0.0077	U	
SVE RTO Exhaust	EXH-SVE-11082013	11/8/2013	0.0073	U		0.0032	U		0.018			0.032	U	UJ	0.0059	U	
SVE RTO Exhaust	EXH-SVE-11122013	11/12/2013	0.009	U		0.0039	U		0.022			0.039	U		0.0072	U	
SVE RTO Exhaust	EXH-SVE-11142013	11/14/2013	0.0096	U		0.0042	U		0.045			0.042	U		0.0077	U	
SVE RTO Exhaust	EXH-SVE-12032013	12/3/2013	0.01	U		0.0045	U		0.036			0.046	J	U	0.0084	U	

Table 10
SVE System Header and Exhaust Analytical Data

Location	Sample ID	Sample Date	1,1,2-Trichloroethane			Trichloroethene			Trichlorofluoromethane			1,2,4-Trimethylbenzene			1,3,5-Trimethylbenzene		
			Result (mg/m3)	Lab Quals	URS Quals	Result (mg/m3)	Lab Quals	URS Quals	Result (mg/m3)	Lab Quals	URS Quals	Result (mg/m3)	Lab Quals	URS Quals	Result (mg/m3)	Lab Quals	URS Quals
SVE Public Works Header	PWHeader-121912	12/19/2012	4	U		0.37	J		4.2	U		3.6	U		3.6	U	
SVE Public Works Header	PWHeader-SVE-01162013	1/16/2013	8.1	U		1.9	J		8.3	U		7.3	U		7.3	U	
SVE Public Works Header	PWHeader-SVE-02202013	2/20/2013	7.7	U		7.6	U		7.9	U		1.6	J		6.9	U	
SVE Public Works Header	PWHeader-SVE-03012013	3/1/2013	16	U		15	U		16	U		14	U		14	U	
SVE Public Works Header	PWHeader-SVE-04012013	4/1/2013	8.3	U		8.1	U		8.5	U		7.4	U		7.4	U	
SVE Public Works Header	PWHeader-SVE-05022013	5/2/2013	16	U		16	U		17	U		15	U		15	U	
SVE Public Works Header	PWHeader-SVE-06032013	6/3/2013	8.4	U		8.3	U		8.6	U		7.6	U		7.6	U	
SVE Public Works Header	PWHeader-SVE-07022013	7/2/2013	7.7	U		7.6	U		8	U		7	U		7	U	
SVE Public Works Header	PWHeader-SVE-08012013	8/1/2013	4.3	U		4.2	U		4.4	U		3.9	U		3.9	U	
SVE Public Works Header	PWHeader-SVE-09032013	9/3/2013	4	U		4	U		4.2	U		3.6	U		3.6	U	
SVE Public Works Header	PWHeader-SVE-10012013	10/1/2013	7.1	U		3.4	J		7.3	U		2.7	J		6.4	U	
SVE Public Works Header	PWHeader-SVE-11012013	11/1/2013	4.2	U		4.1	U		4.3	U		3.8	U		3.8	U	
SVE Public Works Header	PWHeader-SVE-12032013	12/3/2013	7.6	U		7.5	U		7.8	U		6.8	U		6.8	U	
SVE Refinery Header	HEADER-SVE-020912	2/9/2012	88	U		86	U		90	U		79	U		79	U	
SVE Refinery Header	HEADER-SVE-021712	2/17/2012	46	U		45	U		47	U		160	U		41	U	
SVE Refinery Header	HEADER-SVE-030112	3/1/2012	41	U		40	U		6.8	J		13	J		37	U	
SVE Refinery Header	HEADER-SVE-030812	3/8/2012	21	U		20	U		21	U		19	U		19	U	
SVE Refinery Header	HEADER-SVE-032312	3/23/2012	11	U		11	U		12	U		1.8	J		10	U	
SVE Refinery Header	HEADER-SVE-032812	3/28/2012	5.5	U		5.4	U		5.6	U		1.7	J		0.92	J	
SVE Refinery Header	MainHeader-SVE-113012	11/30/2012	8.5	U		16			8.7	U		7.6	U		7.6	U	
SVE Refinery Header	MainHeader-121912	12/19/2012	8.1	U		8	U		8.3	U		7.3	U		7.3	U	
SVE Refinery Header	MainHeader-SVE-01162013	1/16/2013	16	U		16	U		17	U		14	U		14	U	
SVE Refinery Header	MainHeader-SVE-02202013	2/20/2013	25	U		24	U		25	U		6.5	J		22	U	
SVE Refinery Header	MainHeader-SVE-03012013	3/1/2013	32	U		31	U		32	U		28	U		28	U	
SVE Refinery Header	WFLHeader-SVE-04012013	4/1/2013	14	U		14	U		14	U		13			9.6	J	
SVE Refinery Header	WFLHeader-SVE-05022013	5/2/2013	27	U		27	U		28	U		5.6	J		24	U	
SVE Refinery Header	WFLHeader-SVE-06032013	6/3/2013	8.2	U		8.1	U		8.4	U		4	J		7.4	U	
SVE Refinery Header	WFLHeader-SVE-07022013	7/2/2013	12	U		12	U		12	U		10	U		10	U	
SVE Refinery Header	WFLHeader-SVE-08012013	8/1/2013	16	U		16	U		16	U		14	U		14	U	
SVE Refinery Header	WFLHeader-SVE-09032013	9/3/2013	7.7	U		7.6	U		8	U		7	U		7	U	
SVE Refinery Header	WFLHeader-SVE-10012013	10/1/2013	7.6	U		7.5	U		7.9	U		2.9	J		6.9	U	
SVE Refinery Header	WFLHeader-SVE-11012013	11/1/2013	7.2	U		7.1	U		7.4	U		4.5	J		3.4	J	
SVE Refinery Header	WFLHeader-SVE-12032013	12/3/2013	8.3	U		8.2	U		8.6	U		2.9	J		1.8	J	
SVE RTO Exhaust	EXH-SVE-013112	1/31/2012	0.38	U		0.37	U		0.39	U		0.1	J		0.057	J	
SVE RTO Exhaust	EXH-SVE-020112	2/1/2012	0.0063	U		0.0062	J	U	0.0065	U		0.0056	J	U	0.0056	J	U
SVE RTO Exhaust	EXH-SVE-020212	2/2/2012	0.0088	U		0.0086	U		0.009	U		0.0051	J		0.0079	J	U
SVE RTO Exhaust	EXH-SVE-020712	2/7/2012	0.005	U		0.0049	J	U	0.0051	U		0.0025	J		0.0045	J	U
SVE RTO Exhaust	EXH-SVE-020912	2/9/2012	0.032	U	UJ	0.032	U	UJ	0.033	U	UJ	0.029	U	UJ	0.029	U	UJ
SVE RTO Exhaust	EXH-SVE-021412	2/14/2012	0.051	U		0.05	U		0.052	U		0.18	U		0.046	U	
SVE RTO Exhaust	EXH-SVE-021712	2/17/2012	0.095	U	UJ	0.094	U	UJ	0.098	U	UJ	0.019	J	J	0.015	J	J
SVE RTO Exhaust	EXH-SVE-022112	2/21/2012	0.49	U		0.48	U		0.5	U		0.36	J		0.25	J	

Table 10
SVE System Header and Exhaust Analytical Data

Location	Sample ID	Sample Date	1,1,2-Trichloroethane			Trichloroethene			Trichlorofluoromethane			1,2,4-Trimethylbenzene			1,3,5-Trimethylbenzene		
			Result (mg/m3)	Lab Quals	URS Quals	Result (mg/m3)	Lab Quals	URS Quals	Result (mg/m3)	Lab Quals	URS Quals	Result (mg/m3)	Lab Quals	URS Quals	Result (mg/m3)	Lab Quals	URS Quals
SVE RTO Exhaust	EXH-SVE-022412	2/24/2012	0.011	U		0.01	U		0.011	U		0.016			0.0056	J	
SVE RTO Exhaust	EXH-SVE-022712	2/27/2012	0.011	U		0.01	U		0.011	U		0.0096	U		0.0096	U	
SVE RTO Exhaust	EXH-SVE-030112	3/1/2012	0.68	U		1			0.47	J		2.5	U		0.62	U	
SVE RTO Exhaust	EXH-SVE-032312	3/23/2012	0.015	U		0.014	U		0.015	U		0.0056	J		0.0019	J	
SVE RTO Exhaust	EXH-SVE-04192012	4/19/2012	0.0053	U		0.009			0.0055	U		0.084			0.032		
SVE RTO Exhaust	EXH-SVE-05172012	5/17/2012	0.21	U		0.2	U		0.21	U		0.19	U		0.19	U	
SVE RTO Exhaust	EXH-SVE-06212012	6/21/2012	0.67	U		0.66	U		0.69	U		0.6	U		0.6	U	
SVE RTO Exhaust	EXH-SVE-08312012	8/31/2012	0.34	U		0.34	U		0.35	U		0.31	U		0.31	U	
SVE RTO Exhaust	EXH-SVE-09282012	9/28/2012	0.64	U		0.63	U		0.66	U		0.58	U		0.58	U	
SVE RTO Exhaust	EXH-SVE-10252012	10/25/2012	0.87	U		0.86	U		0.9	U		0.78	U		0.78	U	
SVE RTO Exhaust	EXH-SVE-113012	11/30/2012	0.016	U		0.016	U		0.017	U		0.005	J		0.015	U	
SVE RTO Exhaust	EXH-SVE-120312	12/3/2012	0.17	U		0.17	U		0.18	U		0.16	U		0.16	U	
SVE RTO Exhaust	EXH-SVE-120412	12/4/2012	0.0085	U		0.0084	U		0.0087	U		0.0086			0.009		
SVE RTO Exhaust	EXH-SVE-120512	12/5/2012	0.15	U		0.15	U		0.16	U		0.14	U		0.14	U	
SVE RTO Exhaust	EXH-SVE-121012	12/10/2012	0.071	U		0.07	U		0.073	U		0.064	U		0.064	U	
SVE RTO Exhaust	EXH-SVE-121212	12/12/2012	0.074	U		0.072	U		0.076	U		0.066	U		0.066	U	
SVE RTO Exhaust	EXH-SVE-121712	12/17/2012	0.0079	U		0.0078	U		0.0082	U		0.0089			0.004	J	
SVE RTO Exhaust	EXH-SVE-121912	12/19/2012	0.15	U		0.14	U		0.15	U		0.028	J		0.13	U	
SVE RTO Exhaust	EXH-SVE-01162013	1/16/2013	0.0077	U		0.0076	U		0.0079	U		0.0029	J		0.0013	J	
SVE RTO Exhaust	EXH-SVE-02202013	2/20/2013	0.098	U		0.097	U		0.1	U		0.089	U		0.089	U	
SVE RTO Exhaust	EXH-SVE-03012013	3/1/2013	0.19	U		0.19	U		0.2	U		0.17	U		0.17	U	
SVE RTO Exhaust	EXH-SVE-04012013	4/1/2013	0.0078	U		0.0077	U		0.008	U		0.0076			0.0041	J	
SVE RTO Exhaust	EXH-SVE-05022013	5/2/2013	0.32	U		0.32	U		0.33	U		0.085	J		0.078	J	
SVE RTO Exhaust	EXH-SVE-06032013	6/3/2013	0.008	J		0.0084	U		0.0088	U		0.0074	J		0.004	J	
SVE RTO Exhaust	EXH-SVE-07022013	7/2/2013	0.0078	U		0.0077	U		0.008	U		0.03			0.016		
SVE RTO Exhaust	EXH-SVE-08012013	8/1/2013	0.016	U		0.016	U		0.017	U		0.025			0.014	J	
SVE RTO Exhaust	EXH-SVE-09032013	9/3/2013	0.016	U		0.016	U		0.016	U		0.026			0.014		
SVE RTO Exhaust	EXH-SVE-10012013	10/1/2013	0.0075	U		0.0074	U		0.0077	U		0.021			0.01		
SVE RTO Exhaust	EXH-SVE-10232013	10/23/2013	0.34	U		0.34	U		0.35	U		0.31	U		5		
SVE RTO Exhaust	EXH-SVE-10242013	10/24/2013	0.0082	U		0.0081	U		0.0085	U		0.11			0.054		
SVE RTO Exhaust	EXH-SVE-10252013	10/25/2013	0.0084	U		0.0083	U		0.0086	U		0.026			0.016		
SVE RTO Exhaust	EXH-SVE-10292013	10/29/2013	0.0074	U		0.0073	U		0.0077	U		0.047			0.028		
SVE RTO Exhaust	EXH-SVE-11012013	11/1/2013	0.0082	U		0.0081	U		0.0084	U		0.0051	J		0.0045	J	
SVE RTO Exhaust	EXH-SVE-11052013	11/5/2013	0.0077	U		0.0076	U		0.0079	U		0.02			0.011		
SVE RTO Exhaust	EXH-SVE-11082013	11/8/2013	0.0059	U		0.0058	U		0.006	U		0.018			0.0098		
SVE RTO Exhaust	EXH-SVE-11122013	11/12/2013	0.0072	U		0.0071	U		0.0075	U		0.028			0.012		
SVE RTO Exhaust	EXH-SVE-11142013	11/14/2013	0.0077	U		0.0076	U		0.0079	U		0.014			0.011		
SVE RTO Exhaust	EXH-SVE-12032013	12/3/2013	0.0084	U		0.002	J		0.0086	U		0.052			0.029		

Table 10
SVE System Header and Exhaust Analytical Data

Location	Sample ID	Sample Date	2,2,4-Trimethylpentane			Vinyl chloride			m,p-Xylenes			o-Xylenes			TPH (C2-C10)		
			Result (mg/m3)	Lab Quals	URS Quals	Result (mg/m3)	Lab Quals	URS Quals	Result (mg/m3)	Lab Quals	URS Quals	Result (mg/m3)	Lab Quals	URS Quals	Result (mg/m3)	Lab Quals	URS Quals
SVE Public Works Header	PWHeader-121912	12/19/2012	120			1.9	U		0.97	J		3.2	U		12000		
SVE Public Works Header	PWHeader-SVE-01162013	1/16/2013	210			3.8	U		6.4	U		6.4	U		17000		
SVE Public Works Header	PWHeader-SVE-02202013	2/20/2013	240			3.6	U		3.1	J		0.99	J		15000		
SVE Public Works Header	PWHeader-SVE-03012013	3/1/2013	260			7.3	U		3	J		12	U		16000		
SVE Public Works Header	PWHeader-SVE-04012013	4/1/2013	150			3.9	U		1.2	J		6.6	U		11000		
SVE Public Works Header	PWHeader-SVE-05022013	5/2/2013	310			7.6	U		10	J		13	U		17000		
SVE Public Works Header	PWHeader-SVE-06032013	6/3/2013	340			3.9	U		7.3			6.7	U		16000		
SVE Public Works Header	PWHeader-SVE-07022013	7/2/2013	290			3.6	U		11			2.2	J		12000		
SVE Public Works Header	PWHeader-SVE-08012013	8/1/2013	320			2	U		2.6	J		3.4	U		12000		
SVE Public Works Header	PWHeader-SVE-09032013	9/3/2013	220			1.9	U		4.1			3.2	U		11000		J
SVE Public Works Header	PWHeader-SVE-10012013	10/1/2013	390			3.3	U		17			2.7	J		12000		J
SVE Public Works Header	PWHeader-SVE-11012013	11/1/2013	270			2	U		7.2			1.4	J		12000		
SVE Public Works Header	PWHeader-SVE-12032013	12/3/2013	250			3.6	U		10			1.4	J		10000		
SVE Refinery Header	HEADER-SVE-020912	2/9/2012	1600			41	U		70	U		70	U				
SVE Refinery Header	HEADER-SVE-021712	2/17/2012	1900			21	U		9.5	J		36	U				
SVE Refinery Header	HEADER-SVE-030112	3/1/2012	2300			19	U		36			8.3	J				
SVE Refinery Header	HEADER-SVE-030812	3/8/2012	1300			9.8	U		9.2	J		16	U		70000		
SVE Refinery Header	HEADER-SVE-032312	3/23/2012	740			5.3	U		26			4.8	J		34000		
SVE Refinery Header	HEADER-SVE-032812	3/28/2012	700			2.6	U		34			6			32000		
SVE Refinery Header	MainHeader-SVE-113012	11/30/2012	1000			4	U		24			4.6	J		30000		J
SVE Refinery Header	MainHeader-121912	12/19/2012	1500			3.8	U		32			6.9			54000		J
SVE Refinery Header	MainHeader-SVE-01162013	1/16/2013	1800			7.6	U		24			4	J		58000		J
SVE Refinery Header	MainHeader-SVE-02202013	2/20/2013	2000			12	U		48			12	J		54000		J
SVE Refinery Header	MainHeader-SVE-03012013	3/1/2013	2200			15	U		71			15	J		55000		J
SVE Refinery Header	WFLHeader-SVE-04012013	4/1/2013	1200			6.5	U		160			46			48000		J
SVE Refinery Header	WFLHeader-SVE-05022013	5/2/2013	1200			13	U		75			20	J		42000		
SVE Refinery Header	WFLHeader-SVE-06032013	6/3/2013	1100			3.8	U		48			12			37000		
SVE Refinery Header	WFLHeader-SVE-07022013	7/2/2013	1000			5.5	U		38			11			33000		
SVE Refinery Header	WFLHeader-SVE-08012013	8/1/2013	1300			7.5	U		11	J		3.7	J		33000		
SVE Refinery Header	WFLHeader-SVE-09032013	9/3/2013	840			3.6	U		7.6			2.4	J		28000		
SVE Refinery Header	WFLHeader-SVE-10012013	10/1/2013	1300			3.6	U		40			9.8			27000		
SVE Refinery Header	WFLHeader-SVE-11012013	11/1/2013	1000			3.4	U		48			12			32000		
SVE Refinery Header	WFLHeader-SVE-12032013	12/3/2013	520			3.9	U		22			5.5	J		12000		
SVE RTO Exhaust	EXH-SVE-013112	1/31/2012	8.2			0.18	U		0.29	J		0.072	J				
SVE RTO Exhaust	EXH-SVE-020112	2/1/2012	0.024			0.0029	U		0.0062			0.0018	J				
SVE RTO Exhaust	EXH-SVE-020212	2/2/2012	0.43			0.0041	U		0.026			0.0051	J				
SVE RTO Exhaust	EXH-SVE-020712	2/7/2012	0.12			0.0023	U		0.0086			0.0018	J				
SVE RTO Exhaust	EXH-SVE-020912	2/9/2012	0.025	J	J	0.015	U	UJ	0.026	U	UJ	0.026	U	UJ			
SVE RTO Exhaust	EXH-SVE-021412	2/14/2012	3.2			0.024	U		0.072			0.013	J				
SVE RTO Exhaust	EXH-SVE-021712	2/17/2012	23		J	0.045	U	UJ	0.42		J	0.097		J			
SVE RTO Exhaust	EXH-SVE-022112	2/21/2012	83			0.23	U		6			1			2700		

Table 10
SVE System Header and Exhaust Analytical Data

Location	Sample ID	Sample Date	2,2,4-Trimethylpentane			Vinyl chloride			m,p-Xylenes			o-Xylenes			TPH (C2-C10)		
			Result (mg/m3)	Lab Quals	URS Quals	Result (mg/m3)	Lab Quals	URS Quals	Result (mg/m3)	Lab Quals	URS Quals	Result (mg/m3)	Lab Quals	URS Quals	Result (mg/m3)	Lab Quals	URS Quals
SVE RTO Exhaust	EXH-SVE-022412	2/24/2012	1.1			0.005	U		0.065			0.017			38		
SVE RTO Exhaust	EXH-SVE-022712	2/27/2012	0.36			0.005	U		0.013			0.0034	J		22		
SVE RTO Exhaust	EXH-SVE-030112	3/1/2012	41			0.32	U		1.7			0.19	J				
SVE RTO Exhaust	EXH-SVE-032312	3/23/2012	0.82			0.0068	U		0.031			0.0068	J		49		
SVE RTO Exhaust	EXH-SVE-04192012	4/19/2012	0.4			0.0025	U		0.4			0.11			20		
SVE RTO Exhaust	EXH-SVE-05172012	5/17/2012	14			0.098	U		0.31			0.052	J		780		
SVE RTO Exhaust	EXH-SVE-06212012	6/21/2012	13			0.31	U		0.47	J		0.53	U		740		
SVE RTO Exhaust	EXH-SVE-08312012	8/31/2012	13			0.16	U		0.73			0.2	J		690		
SVE RTO Exhaust	EXH-SVE-09282012	9/28/2012	11			0.3	U		0.15	J		0.51	U		680		
SVE RTO Exhaust	EXH-SVE-10252012	10/25/2012	13			0.41	U		0.32	J		0.074	J		610		
SVE RTO Exhaust	EXH-SVE-113012	11/30/2012	0.92			0.0077	U		0.033			0.0098	J		26		
SVE RTO Exhaust	EXH-SVE-120312	12/3/2012	11			0.082	U		0.11	J		0.14	U		310		J
SVE RTO Exhaust	EXH-SVE-120412	12/4/2012	0.63			0.004	U		0.35			0.096			19		
SVE RTO Exhaust	EXH-SVE-120512	12/5/2012	8.8			0.072	U		0.33			0.064	J		230		
SVE RTO Exhaust	EXH-SVE-121012	12/10/2012	0.38			0.033	U		0.11			0.022	J		13		
SVE RTO Exhaust	EXH-SVE-121212	12/12/2012	9.4			0.034	U		0.26			0.052	J		310		
SVE RTO Exhaust	EXH-SVE-121712	12/17/2012	0.18			0.0037	U		0.052			0.014			6		
SVE RTO Exhaust	EXH-SVE-121912	12/19/2012	11			0.069	U		0.47			0.11	J		390		
SVE RTO Exhaust	EXH-SVE-01162013	1/16/2013	0.36			0.0036	U		0.022			0.0049	J		7.4		
SVE RTO Exhaust	EXH-SVE-02202013	2/20/2013	11			0.046	U		0.14			0.013	J		360		
SVE RTO Exhaust	EXH-SVE-03012013	3/1/2013	12			0.091	U		0.53			0.11	J		340		J
SVE RTO Exhaust	EXH-SVE-04012013	4/1/2013	0.53			0.0036	U		0.064			0.016			14		
SVE RTO Exhaust	EXH-SVE-05022013	5/2/2013	13			0.15	U		0.53			0.16	J		280		
SVE RTO Exhaust	EXH-SVE-06032013	6/3/2013	0.25			0.004	U		0.041			0.014			7		
SVE RTO Exhaust	EXH-SVE-07022013	7/2/2013	0.26			0.0036	U		0.088			0.033			8.4		
SVE RTO Exhaust	EXH-SVE-08012013	8/1/2013	1			0.0076	U		0.12			0.04			28		
SVE RTO Exhaust	EXH-SVE-09032013	9/3/2013	0.94			0.0074	U		0.11			0.029			25		
SVE RTO Exhaust	EXH-SVE-10012013	10/1/2013	0.51			0.0035	U		0.061			0.019			14		
SVE RTO Exhaust	EXH-SVE-10232013	10/23/2013	48			0.16	U		0.27	U		0.27	U		1300		J
SVE RTO Exhaust	EXH-SVE-10242013	10/24/2013	0.89			0.0038	U		0.24			0.074			24		
SVE RTO Exhaust	EXH-SVE-10252013	10/25/2013	0.58			0.0039	U		0.08			0.024			14		
SVE RTO Exhaust	EXH-SVE-10292013	10/29/2013	0.62			0.0035	U		0.11			0.038			13		
SVE RTO Exhaust	EXH-SVE-11012013	11/1/2013	0.38			0.0038	U		0.044			0.013			5.4		
SVE RTO Exhaust	EXH-SVE-11052013	11/5/2013	0.4			0.0036	U		0.062			0.017			11		
SVE RTO Exhaust	EXH-SVE-11082013	11/8/2013	0.24			0.0027	U		0.042			0.013			5.7		
SVE RTO Exhaust	EXH-SVE-11122013	11/12/2013	0.25			0.0034	U		0.055			0.017			6.8		
SVE RTO Exhaust	EXH-SVE-11142013	11/14/2013	0.47			0.0036	U		0.11			0.025			14		
SVE RTO Exhaust	EXH-SVE-12032013	12/3/2013	0.67			0.0039	U		0.13			0.04			16		

Table 10
SVE System Header and Exhaust Analytical Data

Location	Sample ID	Sample Date	TPH (Gasoline Range)			BTU			Butane			Isopentane		
			Result (mg/m3)	Lab Quals	URS Quals	Result (%)	Lab Quals	URS Quals	Result (%)	Lab Quals	URS Quals	Result (%)	Lab Quals	URS Quals
SVE Public Works Header	PWHeader-121912	12/19/2012							0.033			0.069		
SVE Public Works Header	PWHeader-SVE-01162013	1/16/2013							0.042			0.089		
SVE Public Works Header	PWHeader-SVE-02202013	2/20/2013							0.038			0.084		
SVE Public Works Header	PWHeader-SVE-03012013	3/1/2013							0.041			0.093		
SVE Public Works Header	PWHeader-SVE-04012013	4/1/2013							0.032			0.07		
SVE Public Works Header	PWHeader-SVE-05022013	5/2/2013							0.046			0.1		
SVE Public Works Header	PWHeader-SVE-06032013	6/3/2013							0.044			0.096		
SVE Public Works Header	PWHeader-SVE-07022013	7/2/2013							0.031			0.072		
SVE Public Works Header	PWHeader-SVE-08012013	8/1/2013							0.025			0.061		
SVE Public Works Header	PWHeader-SVE-09032013	9/3/2013							0.017			0.045		
SVE Public Works Header	PWHeader-SVE-10012013	10/1/2013							0.021			0.056		
SVE Public Works Header	PWHeader-SVE-11012013	11/1/2013							0.022			0.054		
SVE Public Works Header	PWHeader-SVE-12032013	12/3/2013							0.019			0.048		
SVE Refinery Header	HEADER-SVE-020912	2/9/2012	99000						0.61			0.6		
SVE Refinery Header	HEADER-SVE-021712	2/17/2012	97000						0.45			0.57		
SVE Refinery Header	HEADER-SVE-030112	3/1/2012	91000						0.23			0.32		
SVE Refinery Header	HEADER-SVE-030812	3/8/2012							0.2			0.3		
SVE Refinery Header	HEADER-SVE-032312	3/23/2012							0.1			0.13		
SVE Refinery Header	HEADER-SVE-032812	3/28/2012							0.095			0.12		
SVE Refinery Header	MainHeader-SVE-113012	11/30/2012							0.084			0.1		
SVE Refinery Header	MainHeader-121912	12/19/2012							0.18			0.22		
SVE Refinery Header	MainHeader-SVE-01162013	1/16/2013							0.2			0.24		
SVE Refinery Header	MainHeader-SVE-02202013	2/20/2013							0.16			0.2		
SVE Refinery Header	MainHeader-SVE-03012013	3/1/2013							0.19			0.22		
SVE Refinery Header	WFLHeader-SVE-04012013	4/1/2013							0.16			0.18		
SVE Refinery Header	WFLHeader-SVE-05022013	5/2/2013							0.16			0.19		
SVE Refinery Header	WFLHeader-SVE-06032013	6/3/2013							0.14			0.17		
SVE Refinery Header	WFLHeader-SVE-07022013	7/2/2013							0.13			0.0048		
SVE Refinery Header	WFLHeader-SVE-08012013	8/1/2013							0.13			0.16		
SVE Refinery Header	WFLHeader-SVE-09032013	9/3/2013							0.091			0.12		
SVE Refinery Header	WFLHeader-SVE-10012013	10/1/2013							0.078			0.11		
SVE Refinery Header	WFLHeader-SVE-11012013	11/1/2013							0.14			0.14		
SVE Refinery Header	WFLHeader-SVE-12032013	12/3/2013							0.041			0.055		
SVE RTO Exhaust	EXH-SVE-013112	1/31/2012	480						0.0018			0.0023		
SVE RTO Exhaust	EXH-SVE-020112	2/1/2012	1.9						0.0023	U		0.0023	U	
SVE RTO Exhaust	EXH-SVE-020212	2/2/2012	15						0.0016	U		0.000034	J	
SVE RTO Exhaust	EXH-SVE-020712	2/7/2012	7.2						0.0014	U		0.0014	U	
SVE RTO Exhaust	EXH-SVE-020912	2/9/2012	5.2	J					0.0091	U	UJ	0.0091	U	UJ
SVE RTO Exhaust	EXH-SVE-021412	2/14/2012	180						0.00054	J		0.00071	J	
SVE RTO Exhaust	EXH-SVE-021712	2/17/2012	430	J					0.00035	J	J	0.00038	J	J
SVE RTO Exhaust	EXH-SVE-022112	2/21/2012							0.0013	J		0.0031		

Table 10
SVE System Header and Exhaust Analytical Data

Location	Sample ID	Sample Date	TPH (Gasoline Range)			BTU			Butane			Isopentane		
			Result (mg/m3)	Lab Quals	URS Quals	Result (%)	Lab Quals	URS Quals	Result (%)	Lab Quals	URS Quals	Result (%)	Lab Quals	URS Quals
SVE RTO Exhaust	EXH-SVE-022412	2/24/2012							0.002	U		0.000046	J	
SVE RTO Exhaust	EXH-SVE-022712	2/27/2012							0.002	U		0.002	U	
SVE RTO Exhaust	EXH-SVE-030112	3/1/2012	1700						0.005			0.0064		
SVE RTO Exhaust	EXH-SVE-032312	3/23/2012							0.000068	J		0.000094	J	
SVE RTO Exhaust	EXH-SVE-04192012	4/19/2012							0.0034	U		0.0034	U	
SVE RTO Exhaust	EXH-SVE-05172012	5/17/2012				1.9	U		0.002			0.0024		
SVE RTO Exhaust	EXH-SVE-06212012	6/21/2012							0.0019	J		0.0022		
SVE RTO Exhaust	EXH-SVE-08312012	8/31/2012							0.0013	J		0.0018	J	
SVE RTO Exhaust	EXH-SVE-09282012	9/28/2012							0.0013	J		0.0017	J	
SVE RTO Exhaust	EXH-SVE-10252012	10/25/2012							0.0016	J		0.0021	J	
SVE RTO Exhaust	EXH-SVE-113012	11/30/2012							0.000088	J		0.0001	J	
SVE RTO Exhaust	EXH-SVE-120312	12/3/2012							0.00097	J		0.0012	J	
SVE RTO Exhaust	EXH-SVE-120412	12/4/2012							0.0031	U		0.0031	U	
SVE RTO Exhaust	EXH-SVE-120512	12/5/2012							0.00051	J		0.00068	J	
SVE RTO Exhaust	EXH-SVE-121012	12/10/2012							0.0026	U		0.0026	U	
SVE RTO Exhaust	EXH-SVE-121212	12/12/2012							0.00078	J		0.001	J	
SVE RTO Exhaust	EXH-SVE-121712	12/17/2012							0.0029	U		0.0029	U	
SVE RTO Exhaust	EXH-SVE-121912	12/19/2012							0.00092	J		0.0012	J	
SVE RTO Exhaust	EXH-SVE-01162013	1/16/2013							0.0028	U		0.0028	U	
SVE RTO Exhaust	EXH-SVE-02202013	2/20/2013							0.00082	J		0.0011	J	
SVE RTO Exhaust	EXH-SVE-03012013	3/1/2013							0.00085	J		0.0011	J	
SVE RTO Exhaust	EXH-SVE-04012013	4/1/2013							0.0029	U		0.0029	U	
SVE RTO Exhaust	EXH-SVE-05022013	5/2/2013							0.00087	J		0.0011	J	
SVE RTO Exhaust	EXH-SVE-06032013	6/3/2013							0.0031	U		0.0031	U	
SVE RTO Exhaust	EXH-SVE-07022013	7/2/2013							0.0029	U		0.0029	U	
SVE RTO Exhaust	EXH-SVE-08012013	8/1/2013							0.003	U		0.000066	J	
SVE RTO Exhaust	EXH-SVE-09032013	9/3/2013							0.0029	U		0.000074	J	
SVE RTO Exhaust	EXH-SVE-10012013	10/1/2013							0.0028	U		0.0028	U	
SVE RTO Exhaust	EXH-SVE-10232013	10/23/2013							0.00034	J		0.00088	J	
SVE RTO Exhaust	EXH-SVE-10242013	10/24/2013							0.003	U		0.003	U	
SVE RTO Exhaust	EXH-SVE-10252013	10/25/2013							0.0026	U		0.0026	U	
SVE RTO Exhaust	EXH-SVE-10292013	10/29/2013							0.0027	U		0.0027	U	
SVE RTO Exhaust	EXH-SVE-11012013	11/1/2013							0.003	U		0.003	U	
SVE RTO Exhaust	EXH-SVE-11052013	11/5/2013							0.0036	U		0.0036	U	
SVE RTO Exhaust	EXH-SVE-11082013	11/8/2013							0.0022	U		0.0022	U	
SVE RTO Exhaust	EXH-SVE-11122013	11/12/2013							0.0027	U		0.0027	U	
SVE RTO Exhaust	EXH-SVE-11142013	11/14/2013							0.0028	U		0.0028	U	
SVE RTO Exhaust	EXH-SVE-12032013	12/3/2013							0.0031	U		0.0031	U	

Table 10
SVE System Header and Exhaust Analytical Data

Location	Sample ID	Sample Date	Acetylene			C6+			Carbon Dioxide			Carbon Monoxide		
			Result (%)	Lab Quals	URS Quals	Result (%)	Lab Quals	URS Quals	Result (%)	Lab Quals	URS Quals	Result (%)	Lab Quals	URS Quals
SVE Public Works Header	PWHeader-121912	12/19/2012	0.003	U		0.11			5.9			0.03	U	
SVE Public Works Header	PWHeader-SVE-01162013	1/16/2013	0.003	U		0.15			7.2			0.15	U	
SVE Public Works Header	PWHeader-SVE-02202013	2/20/2013	0.0028	U		0.15			6			0.14	U	
SVE Public Works Header	PWHeader-SVE-03012013	3/1/2013	0.0029	U		0.18			6.3			0.029	U	
SVE Public Works Header	PWHeader-SVE-04012013	4/1/2013	0.003	U		0.2			4.6			0.03	U	
SVE Public Works Header	PWHeader-SVE-05022013	5/2/2013	0.003	U		0.19			5.4			0.03	U	
SVE Public Works Header	PWHeader-SVE-06032013	6/3/2013	0.0031	U		0.14			5.6			0.031	U	
SVE Public Works Header	PWHeader-SVE-07022013	7/2/2013	0.0028	U		0.19			4.7			0.028	U	
SVE Public Works Header	PWHeader-SVE-08012013	8/1/2013	0.0032	U		0.096			4.9			0.032	U	
SVE Public Works Header	PWHeader-SVE-09032013	9/3/2013	0.003	U		0.085			4.5			0.03	U	
SVE Public Works Header	PWHeader-SVE-10012013	10/1/2013	0.0026	U		0.093			4.9			0.026	U	
SVE Public Works Header	PWHeader-SVE-11012013	11/1/2013	0.0031	U		0.11			4.7			0.031	U	
SVE Public Works Header	PWHeader-SVE-12032013	12/3/2013	0.0028	U		0.1			4.5			0.028	U	
SVE Refinery Header	HEADER-SVE-020912	2/9/2012	0.0016	U		0.79			8.1			0.016	U	
SVE Refinery Header	HEADER-SVE-021712	2/17/2012	0.002	U		0.9			7			0.02	U	
SVE Refinery Header	HEADER-SVE-030112	3/1/2012	0.0018	U		0.7			7.9			0.018	U	
SVE Refinery Header	HEADER-SVE-030812	3/8/2012	0.0019	U		0.56			8.1			0.019	U	
SVE Refinery Header	HEADER-SVE-032312	3/23/2012	0.0021	U		0.26			2.2			0.021	U	
SVE Refinery Header	HEADER-SVE-032812	3/28/2012	0.002	U		0.26			2.2			0.02	U	
SVE Refinery Header	MainHeader-SVE-113012	11/30/2012	0.0031	U		0.31			3.1			0.031	U	
SVE Refinery Header	MainHeader-121912	12/19/2012	0.003	U		0.56			7			0.03	U	
SVE Refinery Header	MainHeader-SVE-01162013	1/16/2013	0.003	U		0.68			7.4			0.15	U	
SVE Refinery Header	MainHeader-SVE-02202013	2/20/2013	0.0029	U		0.59			6.6			0.14	U	
SVE Refinery Header	MainHeader-SVE-03012013	3/1/2013	0.0029	U		0.63			7			0.029	U	
SVE Refinery Header	WFLHeader-SVE-04012013	4/1/2013	0.0026	U		0.53			6			0.026	U	
SVE Refinery Header	WFLHeader-SVE-05022013	5/2/2013	0.003	U		0.48			5.8			0.03	U	
SVE Refinery Header	WFLHeader-SVE-06032013	6/3/2013	0.003	U		0.37			5.9			0.03	U	
SVE Refinery Header	WFLHeader-SVE-07022013	7/2/2013	0.0026	U		0.33			6.5			0.026	U	
SVE Refinery Header	WFLHeader-SVE-08012013	8/1/2013	0.0029	U		0.26			6.4			0.029	U	
SVE Refinery Header	WFLHeader-SVE-09032013	9/3/2013	0.0028	U		0.22			6.1			0.028	U	
SVE Refinery Header	WFLHeader-SVE-10012013	10/1/2013	0.0028	U		0.29			4.4			0.028	U	
SVE Refinery Header	WFLHeader-SVE-11012013	11/1/2013	0.0026	U		0.3			5.1			0.026	U	
SVE Refinery Header	WFLHeader-SVE-12032013	12/3/2013	0.0031	U		0.15			2.6			0.031	U	
SVE RTO Exhaust	EXH-SVE-013112	1/31/2012	0.0014	U		0.0034	J		1			0.014	U	
SVE RTO Exhaust	EXH-SVE-020112	2/1/2012	0.0023	U		0.023	U		0.27			0.023	U	
SVE RTO Exhaust	EXH-SVE-020212	2/2/2012	0.0016	U		0.016	U		0.56			0.016	U	
SVE RTO Exhaust	EXH-SVE-020712	2/7/2012	0.0014	U		0.014	U		0.57			0.014	U	
SVE RTO Exhaust	EXH-SVE-020912	2/9/2012	0.0091	U	UJ	0.091	U	UJ	0.45		J	0.091	U	UJ
SVE RTO Exhaust	EXH-SVE-021412	2/14/2012	0.0019	U		0.00096	J		1.1			0.019	U	
SVE RTO Exhaust	EXH-SVE-021712	2/17/2012	0.0035	U	UJ	0.0025	J	J	1		J	0.035	U	UJ
SVE RTO Exhaust	EXH-SVE-022112	2/21/2012	0.0018	U		0.021			0.94			0.018	U	

Table 10
SVE System Header and Exhaust Analytical Data

Location	Sample ID	Sample Date	Acetylene			C6+			Carbon Dioxide			Carbon Monoxide		
			Result (%)	Lab Quals	URS Quals	Result (%)	Lab Quals	URS Quals	Result (%)	Lab Quals	URS Quals	Result (%)	Lab Quals	URS Quals
SVE RTO Exhaust	EXH-SVE-022412	2/24/2012	0.002	U		0.02	U		0.25			0.02	U	
SVE RTO Exhaust	EXH-SVE-022712	2/27/2012	0.002	U		0.02	U		0.64			0.02	U	
SVE RTO Exhaust	EXH-SVE-030112	3/1/2012	0.0019	U		0.015	J		0.27			0.019	U	
SVE RTO Exhaust	EXH-SVE-032312	3/23/2012	0.002	U		0.00081	J		0.84			0.02	U	
SVE RTO Exhaust	EXH-SVE-04192012	4/19/2012	0.0034	U		0.034	J	U	0.77			0.034	U	
SVE RTO Exhaust	EXH-SVE-05172012	5/17/2012	0.0019	U		0.0046	J		0.9			0.019	U	
SVE RTO Exhaust	EXH-SVE-06212012	6/21/2012	0.002	U		0.0044	J		0.85			0.02	U	
SVE RTO Exhaust	EXH-SVE-08312012	8/31/2012	0.003	U		0.0037	J		0.94			0.03	U	
SVE RTO Exhaust	EXH-SVE-09282012	9/28/2012	0.0028	U		0.0039	J		1.2			0.028	U	
SVE RTO Exhaust	EXH-SVE-10252012	10/25/2012	0.0032	U		0.0047	J		1.2			0.032	U	
SVE RTO Exhaust	EXH-SVE-113012	11/30/2012	0.003	U			J		1.2			0.03	U	
SVE RTO Exhaust	EXH-SVE-120312	12/3/2012	0.0032	U		0.0024	J		0.65			0.032	U	
SVE RTO Exhaust	EXH-SVE-120412	12/4/2012	0.0031	U		0.031	U		0.86			0.031	U	
SVE RTO Exhaust	EXH-SVE-120512	12/5/2012	0.0028	U		0.0017	J		0.74			0.028	U	
SVE RTO Exhaust	EXH-SVE-121012	12/10/2012	0.0026	U		0.026	U		0.78			0.026	U	
SVE RTO Exhaust	EXH-SVE-121212	12/12/2012	0.0027	U		0.0027	J		0.64			0.027	U	
SVE RTO Exhaust	EXH-SVE-121712	12/17/2012	0.0029	U		0.029	U		0.78			0.029	U	
SVE RTO Exhaust	EXH-SVE-121912	12/19/2012	0.0027	U		0.0028	J		0.69			0.027	U	
SVE RTO Exhaust	EXH-SVE-01162013	1/16/2013	0.0028	U		0.028	U		0.73			0.14	U	
SVE RTO Exhaust	EXH-SVE-02202013	2/20/2013	0.0058	U		0.0026	J		0.71			0.29	U	
SVE RTO Exhaust	EXH-SVE-03012013	3/1/2013	0.0028	U		0.0028	J		0.73			0.028	U	
SVE RTO Exhaust	EXH-SVE-04012013	4/1/2013	0.0029	U		0.029	U		0.8			0.029	U	
SVE RTO Exhaust	EXH-SVE-05022013	5/2/2013	0.003	U		0.0021	J		0.78			0.03	U	
SVE RTO Exhaust	EXH-SVE-06032013	6/3/2013	0.0031	U		0.031	U		0.95			0.031	U	
SVE RTO Exhaust	EXH-SVE-07022013	7/2/2013	0.0029	U		0.029	U		0.83			0.029	U	
SVE RTO Exhaust	EXH-SVE-08012013	8/1/2013	0.003	U		0.03	U		0.92			0.03	U	
SVE RTO Exhaust	EXH-SVE-09032013	9/3/2013	0.0029	U		0.029	U		1.7			0.029	U	
SVE RTO Exhaust	EXH-SVE-10012013	10/1/2013	0.0028	U		0.028	U		1.4			0.028	U	
SVE RTO Exhaust	EXH-SVE-10232013	10/23/2013	0.0032	U		0.023	J		1.5			0.032	U	
SVE RTO Exhaust	EXH-SVE-10242013	10/24/2013	0.003	U		0.0033	J		0.03	U		0.03	U	
SVE RTO Exhaust	EXH-SVE-10252013	10/25/2013	0.0026	U		0.026	U		1.2			0.026	U	
SVE RTO Exhaust	EXH-SVE-10292013	10/29/2013	0.0027	U		0.027	U		1.3			0.027	U	
SVE RTO Exhaust	EXH-SVE-11012013	11/1/2013	0.003	U		0.03	U		1.5			0.03	U	
SVE RTO Exhaust	EXH-SVE-11052013	11/5/2013	0.0036	U		0.036	U		1.6			0.036	U	
SVE RTO Exhaust	EXH-SVE-11082013	11/8/2013	0.0022	U		0.022	U		1.5			0.022	U	
SVE RTO Exhaust	EXH-SVE-11122013	11/12/2013	0.0027	U		0.027	U		1.4			0.027	U	
SVE RTO Exhaust	EXH-SVE-11142013	11/14/2013	0.0028	U		0.028	U		1.4			0.028	U	
SVE RTO Exhaust	EXH-SVE-12032013	12/3/2013	0.0031	U		0.031	U		3			0.031	U	

Table 10
SVE System Header and Exhaust Analytical Data

Location	Sample ID	Sample Date	Ethane			Ethene			Hydrogen			Isobutane		
			Result (%)	Lab Quals	URS Quals	Result (%)	Lab Quals	URS Quals	Result (%)	Lab Quals	URS Quals	Result (%)	Lab Quals	URS Quals
SVE Public Works Header	PWHeader-121912	12/19/2012	0.00019	J		0.003	U		0.03	U		0.0037		
SVE Public Works Header	PWHeader-SVE-01162013	1/16/2013	0.00024	J		0.003	U		0.03	U		0.0045		
SVE Public Works Header	PWHeader-SVE-02202013	2/20/2013	0.00023	J		0.0028	U		0.028	U		0.0042		
SVE Public Works Header	PWHeader-SVE-03012013	3/1/2013	0.00027	J		0.0029	U		0.029	U		0.0045		
SVE Public Works Header	PWHeader-SVE-04012013	4/1/2013	0.00017	J		0.003	U		0.03	U		0.0035		
SVE Public Works Header	PWHeader-SVE-05022013	5/2/2013	0.00024	J		0.003	U		0.03	U		0.0047		
SVE Public Works Header	PWHeader-SVE-06032013	6/3/2013	0.00027	J		0.0031	U		0.031	U		0.0048		
SVE Public Works Header	PWHeader-SVE-07022013	7/2/2013	0.00036	J		0.0028	U		0.028	U		0.0036		
SVE Public Works Header	PWHeader-SVE-08012013	8/1/2013	0.00025	J		0.0032	U		0.032	U		0.0029	J	
SVE Public Works Header	PWHeader-SVE-09032013	9/3/2013	0.00013	J		0.003	U		0.03	U		0.002	J	
SVE Public Works Header	PWHeader-SVE-10012013	10/1/2013	0.00016	J		0.0026	U		0.026	U		0.0025	J	
SVE Public Works Header	PWHeader-SVE-11012013	11/1/2013	0.00026	J		0.0031	U		0.031	U		0.0025	J	
SVE Public Works Header	PWHeader-SVE-12032013	12/3/2013	0.00019	J		0.0028	U		0.028	U		0.002	J	
SVE Refinery Header	HEADER-SVE-020912	2/9/2012	0.0032			0.000039	J		0.016	U		0.069		
SVE Refinery Header	HEADER-SVE-021712	2/17/2012	0.0024			0.002	U		0.02	U		0.059		
SVE Refinery Header	HEADER-SVE-030112	3/1/2012	0.0016	J		0.000072	J		0.018	U		0.035		
SVE Refinery Header	HEADER-SVE-030812	3/8/2012	0.0018	J		0.00011	J		0.019	U		0.034		
SVE Refinery Header	HEADER-SVE-032312	3/23/2012	0.0006	J		0.0021	U		0.021	U		0.013		
SVE Refinery Header	HEADER-SVE-032812	3/28/2012	0.0006	J		0.002	U		0.02	U		0.012		
SVE Refinery Header	MainHeader-SVE-113012	11/30/2012	0.00044	J		0.0031	U		0.031	U		0.0096		
SVE Refinery Header	MainHeader-121912	12/19/2012	0.00089	J		0.003	U		0.03	U		0.02		
SVE Refinery Header	MainHeader-SVE-01162013	1/16/2013	0.00089	J		0.003	U		0.03	U		0.022		
SVE Refinery Header	MainHeader-SVE-02202013	2/20/2013	0.00076	J		0.0029	U		0.029	U		0.018		
SVE Refinery Header	MainHeader-SVE-03012013	3/1/2013	0.00084	J		0.0029	U		0.029	U		0.021		
SVE Refinery Header	WFLHeader-SVE-04012013	4/1/2013	0.00067	J		0.0026	U		0.026	U		0.018		
SVE Refinery Header	WFLHeader-SVE-05022013	5/2/2013	0.00071	J		0.003	U		0.03	U		0.018		
SVE Refinery Header	WFLHeader-SVE-06032013	6/3/2013	0.00063	J		0.003	U		0.03	U		0.016		
SVE Refinery Header	WFLHeader-SVE-07022013	7/2/2013	0.00073	J		0.0026	U		0.026	U		0.015		
SVE Refinery Header	WFLHeader-SVE-08012013	8/1/2013	0.00062	J		0.0029	U		0.029	U		0.014		
SVE Refinery Header	WFLHeader-SVE-09032013	9/3/2013	0.00046	J		0.0028	U		0.028	U		0.011		
SVE Refinery Header	WFLHeader-SVE-10012013	10/1/2013	0.00037	J		0.0028	U		0.028	U		0.0089		
SVE Refinery Header	WFLHeader-SVE-11012013	11/1/2013	0.00057	J		0.0026	U		0.026	U		0.016		
SVE Refinery Header	WFLHeader-SVE-12032013	12/3/2013	0.00019	J		0.0031	U		0.031	U		0.0046		
SVE RTO Exhaust	EXH-SVE-013112	1/31/2012	0.0014	U		0.000058	J		0.014	U		0.00022	J	
SVE RTO Exhaust	EXH-SVE-020112	2/1/2012	0.0023	U		0.0023	U		0.023	U		0.0023	U	
SVE RTO Exhaust	EXH-SVE-020212	2/2/2012	0.0016	U		0.0016	U		0.016	U		0.0016	U	
SVE RTO Exhaust	EXH-SVE-020712	2/7/2012	0.0014	U		0.0014	U		0.014	U		0.0014	U	
SVE RTO Exhaust	EXH-SVE-020912	2/9/2012	0.0091	U	UJ	0.0091	U	UJ	0.091	U	UJ	0.0091	U	UJ
SVE RTO Exhaust	EXH-SVE-021412	2/14/2012	0.0019	U		0.0019	U		0.019	U		0.000068	J	
SVE RTO Exhaust	EXH-SVE-021712	2/17/2012	0.0035	U	UJ	0.0035	U	UJ	0.035	U	UJ	0.0035	U	UJ
SVE RTO Exhaust	EXH-SVE-022112	2/21/2012	0.0018	U		0.0018	U		0.018	U		0.00011	J	

Table 10
SVE System Header and Exhaust Analytical Data

Location	Sample ID	Sample Date	Ethane			Ethene			Hydrogen			Isobutane		
			Result (%)	Lab Quals	URS Quals	Result (%)	Lab Quals	URS Quals	Result (%)	Lab Quals	URS Quals	Result (%)	Lab Quals	URS Quals
SVE RTO Exhaust	EXH-SVE-022412	2/24/2012	0.002	U		0.002	U		0.02	U		0.002	U	
SVE RTO Exhaust	EXH-SVE-022712	2/27/2012	0.002	U		0.002	U		0.02	U		0.002	U	
SVE RTO Exhaust	EXH-SVE-030112	3/1/2012	0.000048	J		0.0019	U		0.019	U		0.0009	J	
SVE RTO Exhaust	EXH-SVE-032312	3/23/2012	0.002	U		0.002	U		0.02	U		0.002	U	
SVE RTO Exhaust	EXH-SVE-04192012	4/19/2012	0.0034	U		0.0034	U		0.034	U		0.0034	U	
SVE RTO Exhaust	EXH-SVE-05172012	5/17/2012	0.0019	U		0.0019	U		0.019	U		0.00025	J	
SVE RTO Exhaust	EXH-SVE-06212012	6/21/2012	0.002	U		0.0001	J		0.02	U		0.00024	J	
SVE RTO Exhaust	EXH-SVE-08312012	8/31/2012	0.003	U		0.000075	J		0.03	U		0.00016	J	
SVE RTO Exhaust	EXH-SVE-09282012	9/28/2012	0.0028	U		0.0001	J		0.028	U		0.00015	J	
SVE RTO Exhaust	EXH-SVE-10252012	10/25/2012	0.0032	U		0.00015	J		0.032	U		0.00019	J	
SVE RTO Exhaust	EXH-SVE-113012	11/30/2012	0.003	U		0.003	U		0.03	U		0.003	U	
SVE RTO Exhaust	EXH-SVE-120312	12/3/2012	0.0032	U		0.0032	U		0.032	U		0.00012	J	
SVE RTO Exhaust	EXH-SVE-120412	12/4/2012	0.0031	U		0.0031	U		0.031	U		0.0031	U	
SVE RTO Exhaust	EXH-SVE-120512	12/5/2012	0.0028	U		0.0028	U		0.028	U		0.0028	U	
SVE RTO Exhaust	EXH-SVE-121012	12/10/2012	0.0026	U		0.0026	U		0.026	U		0.0026	U	
SVE RTO Exhaust	EXH-SVE-121212	12/12/2012	0.0027	U		0.0027	U		0.027	U		0.0001	J	
SVE RTO Exhaust	EXH-SVE-121712	12/17/2012	0.0029	U		0.0029	U		0.029	U		0.0029	U	
SVE RTO Exhaust	EXH-SVE-121912	12/19/2012	0.0027	U		0.0027	U		0.027	U		0.00011	J	
SVE RTO Exhaust	EXH-SVE-01162013	1/16/2013	0.0028	U		0.0028	U		0.028	U		0.0028	U	
SVE RTO Exhaust	EXH-SVE-02202013	2/20/2013	0.0058	U		0.0058	U		0.058	U		0.000095	J	
SVE RTO Exhaust	EXH-SVE-03012013	3/1/2013	0.0028	U		0.0028	U		0.028	U		0.000094	J	
SVE RTO Exhaust	EXH-SVE-04012013	4/1/2013	0.0029	U		0.0029	U		0.029	U		0.0029	U	
SVE RTO Exhaust	EXH-SVE-05022013	5/2/2013	0.003	U		0.003	U		0.03	U		0.000097	J	
SVE RTO Exhaust	EXH-SVE-06032013	6/3/2013	0.0031	U		0.0031	U		0.031	U		0.0031	U	
SVE RTO Exhaust	EXH-SVE-07022013	7/2/2013	0.0029	U		0.0029	U		0.029	U		0.0029	U	
SVE RTO Exhaust	EXH-SVE-08012013	8/1/2013	0.003	U		0.003	U		0.03	U		0.003	U	
SVE RTO Exhaust	EXH-SVE-09032013	9/3/2013	0.0029	U		0.0029	U		0.029	U		0.0029	U	
SVE RTO Exhaust	EXH-SVE-10012013	10/1/2013	0.0028	U		0.0028	U		0.028	U		0.0028	U	
SVE RTO Exhaust	EXH-SVE-10232013	10/23/2013	0.0032	U		0.0032	U		0.032	U		0.0032	U	
SVE RTO Exhaust	EXH-SVE-10242013	10/24/2013	0.003	U		0.003	U		0.03	U		0.003	U	
SVE RTO Exhaust	EXH-SVE-10252013	10/25/2013	0.0026	U		0.0026	U		0.026	U		0.0026	U	
SVE RTO Exhaust	EXH-SVE-10292013	10/29/2013	0.0027	U		0.0027	U		0.027	U		0.0027	U	
SVE RTO Exhaust	EXH-SVE-11012013	11/1/2013	0.003	U		0.003	U		0.03	U		0.003	U	
SVE RTO Exhaust	EXH-SVE-11052013	11/5/2013	0.0036	U		0.0036	U		0.036	U		0.0036	U	
SVE RTO Exhaust	EXH-SVE-11082013	11/8/2013	0.0022	U		0.0022	U		0.022	U		0.0022	U	
SVE RTO Exhaust	EXH-SVE-11122013	11/12/2013	0.0027	U		0.0027	U		0.027	U		0.0027	U	
SVE RTO Exhaust	EXH-SVE-11142013	11/14/2013	0.0028	U		0.0028	U		0.028	U		0.0028	U	
SVE RTO Exhaust	EXH-SVE-12032013	12/3/2013	0.0031	U		0.0031	U		0.031	U		0.0031	U	

Table 10
SVE System Header and Exhaust Analytical Data

Location	Sample ID	Sample Date	Methane			Neopentane			Nitrogen			Oxygen			Pentane		
			Result (%)	Lab Quals	URS Quals	Result (%)	Lab Quals	URS Quals	Result (%)	Lab Quals	URS Quals	Result (%)	Lab Quals	URS Quals	Result (%)	Lab Quals	URS Quals
SVE Public Works Header	PWHeader-121912	12/19/2012	3.1			0.0002	J		77			14			0.029		
SVE Public Works Header	PWHeader-SVE-01162013	1/16/2013	4.1			0.00024	J		76			12			0.038		
SVE Public Works Header	PWHeader-SVE-02202013	2/20/2013	3.9			0.00029	J		78			12			0.035		
SVE Public Works Header	PWHeader-SVE-03012013	3/1/2013	4.3			0.00025	J		75			14			0.039		
SVE Public Works Header	PWHeader-SVE-04012013	4/1/2013	3.6			0.003	U		75			16			0.029		
SVE Public Works Header	PWHeader-SVE-05022013	5/2/2013	4.5			0.003	U		76			14			0.045		
SVE Public Works Header	PWHeader-SVE-06032013	6/3/2013	4.4			0.0031	U		76			14			0.042		
SVE Public Works Header	PWHeader-SVE-07022013	7/2/2013	3.1			0.00019	J		76			16			0.031		
SVE Public Works Header	PWHeader-SVE-08012013	8/1/2013	3.1			0.0032	U		77			15			0.025		
SVE Public Works Header	PWHeader-SVE-09032013	9/3/2013	2.3			0.003	U		77			16			0.018		
SVE Public Works Header	PWHeader-SVE-10012013	10/1/2013	2.9			0.0026	U		77			15			0.022		
SVE Public Works Header	PWHeader-SVE-11012013	11/1/2013	3			0.0031	U		77			15			0.022		
SVE Public Works Header	PWHeader-SVE-12032013	12/3/2013	2.4			0.00012	J		77			16			0.02		
SVE Refinery Header	HEADER-SVE-020912	2/9/2012	12			0.0021			71			6.9			0.19		
SVE Refinery Header	HEADER-SVE-021712	2/17/2012	8.5			0.0019	J		74			8.1			0.22		
SVE Refinery Header	HEADER-SVE-030112	3/1/2012	6.9			0.0012	J		78			6			0.1		
SVE Refinery Header	HEADER-SVE-030812	3/8/2012	6			0.0012	J		78			6.8			0.091		
SVE Refinery Header	HEADER-SVE-032312	3/23/2012	2.1			0.00065	J		78			17			0.056		
SVE Refinery Header	HEADER-SVE-032812	3/28/2012	2			0.00042	J		78			17			0.04		
SVE Refinery Header	MainHeader-SVE-113012	11/30/2012	1.5			0.00036	J		78			17			0.036		
SVE Refinery Header	MainHeader-121912	12/19/2012	3.2			0.00079	J		78			11			0.078		
SVE Refinery Header	MainHeader-SVE-01162013	1/16/2013	3.3			0.00089	J		78			10			0.091		
SVE Refinery Header	MainHeader-SVE-02202013	2/20/2013	2.8			0.00081	J		78			11			0.077		
SVE Refinery Header	MainHeader-SVE-03012013	3/1/2013	3.1			0.00081	J		77			12			0.084		
SVE Refinery Header	WFLHeader-SVE-04012013	4/1/2013	2.7			0.00032	J		77			13			0.067		
SVE Refinery Header	WFLHeader-SVE-05022013	5/2/2013	2.8			0.00035	J		78			12			0.066		
SVE Refinery Header	WFLHeader-SVE-06032013	6/3/2013	2.8			0.003	U		78			13			0.061		
SVE Refinery Header	WFLHeader-SVE-07022013	7/2/2013	2.7			0.00061	J		78			12			0.056		
SVE Refinery Header	WFLHeader-SVE-08012013	8/1/2013	2.8			0.00027	J		78			12			0.051		
SVE Refinery Header	WFLHeader-SVE-09032013	9/3/2013	2.1			0.00019	J		78			13			0.041		
SVE Refinery Header	WFLHeader-SVE-10012013	10/1/2013	1.8			0.00019	J		78			15			0.04		
SVE Refinery Header	WFLHeader-SVE-11012013	11/1/2013	2.2			0.0002	J		79			13			0.045		
SVE Refinery Header	WFLHeader-SVE-12032013	12/3/2013	0.81			0.0002	J		78			18			0.02		
SVE RTO Exhaust	EXH-SVE-013112	1/31/2012	0.034			0.0014	U		79			20			0.00076	J	
SVE RTO Exhaust	EXH-SVE-020112	2/1/2012	0.00018	J		0.0023	U		80			20			0.0023	U	
SVE RTO Exhaust	EXH-SVE-020212	2/2/2012	0.00075			0.0016	U		78			21			0.0016	U	
SVE RTO Exhaust	EXH-SVE-020712	2/7/2012	0.00045			0.0014	U		78			21			0.0014	U	
SVE RTO Exhaust	EXH-SVE-020912	2/9/2012	0.00048	J	J	0.0091	U	UJ	84		J	15		J	0.0091	U	UJ
SVE RTO Exhaust	EXH-SVE-021412	2/14/2012	0.01			0.0019	U		79			20			0.00031	J	
SVE RTO Exhaust	EXH-SVE-021712	2/17/2012	0.0013		J	0.0035	U	UJ	80		J	19		J	0.00015	J	J
SVE RTO Exhaust	EXH-SVE-022112	2/21/2012	0.0037			0.0018	U		79			20			0.0016	J	

Table 10
SVE System Header and Exhaust Analytical Data

Location	Sample ID	Sample Date	Methane			Neopentane			Nitrogen			Oxygen			Pentane		
			Result (%)	Lab Quals	URS Quals	Result (%)	Lab Quals	URS Quals	Result (%)	Lab Quals	URS Quals	Result (%)	Lab Quals	URS Quals	Result (%)	Lab Quals	URS Quals
SVE RTO Exhaust	EXH-SVE-022412	2/24/2012	0.00083			0.002	U		84			16			0.002	U	
SVE RTO Exhaust	EXH-SVE-022712	2/27/2012	0.00031			0.002	U		79			20			0.002	U	
SVE RTO Exhaust	EXH-SVE-030112	3/1/2012	0.21			0.0019	U		78			21			0.0017	J	
SVE RTO Exhaust	EXH-SVE-032312	3/23/2012	0.0016			0.002	U		79			20			0.002	U	
SVE RTO Exhaust	EXH-SVE-04192012	4/19/2012	0.00042			0.0034	U		79			20			0.0034	U	
SVE RTO Exhaust	EXH-SVE-05172012	5/17/2012	0.059			0.0019	U		80			19			0.00079	J	
SVE RTO Exhaust	EXH-SVE-06212012	6/21/2012	0.057			0.002	U		79			20			0.00073	J	
SVE RTO Exhaust	EXH-SVE-08312012	8/31/2012	0.035			0.003	U		81			18			0.00065	J	
SVE RTO Exhaust	EXH-SVE-09282012	9/28/2012	0.037			0.0028	U		80			19			0.00064	J	
SVE RTO Exhaust	EXH-SVE-10252012	10/25/2012	0.044			0.0032	U		80			19			0.00076	J	
SVE RTO Exhaust	EXH-SVE-113012	11/30/2012	0.0022			0.003	U		79			20			0.003	U	
SVE RTO Exhaust	EXH-SVE-120312	12/3/2012	0.023			0.0032	U		79			20			0.00053	J	
SVE RTO Exhaust	EXH-SVE-120412	12/4/2012	0.00044			0.0031	U		79			20			0.0031	U	
SVE RTO Exhaust	EXH-SVE-120512	12/5/2012	0.012			0.0028	U		79			20			0.00026	J	
SVE RTO Exhaust	EXH-SVE-121012	12/10/2012	0.00031			0.0026	U		79			20			0.0026	U	
SVE RTO Exhaust	EXH-SVE-121212	12/12/2012	0.019			0.0027	U		80			19			0.00039	J	
SVE RTO Exhaust	EXH-SVE-121712	12/17/2012	0.00037			0.0029	U		79			20			0.0029	U	
SVE RTO Exhaust	EXH-SVE-121912	12/19/2012	0.023			0.0027	U		79			20			0.00043	J	
SVE RTO Exhaust	EXH-SVE-01162013	1/16/2013	0.0005			0.0028	U		79			20			0.0028	U	
SVE RTO Exhaust	EXH-SVE-02202013	2/20/2013	0.021			0.0058	U		78			21			0.00043	J	
SVE RTO Exhaust	EXH-SVE-03012013	3/1/2013	0.022			0.0028	U		78			21			0.00043	J	
SVE RTO Exhaust	EXH-SVE-04012013	4/1/2013	0.00066			0.0029	U		79			20			0.0029	U	
SVE RTO Exhaust	EXH-SVE-05022013	5/2/2013	0.023			0.003	U		79			20			0.00044	J	
SVE RTO Exhaust	EXH-SVE-06032013	6/3/2013	0.00043			0.0031	U		79			20			0.0031	U	
SVE RTO Exhaust	EXH-SVE-07022013	7/2/2013	0.0012			0.0029	U		78			21			0.0029	U	
SVE RTO Exhaust	EXH-SVE-08012013	8/1/2013	0.001			0.003	U		79			20			0.003	U	
SVE RTO Exhaust	EXH-SVE-09032013	9/3/2013	0.0015			0.0029	U		79			19			0.0029	U	
SVE RTO Exhaust	EXH-SVE-10012013	10/1/2013	0.00064			0.0028	U		80			19			0.0028	U	
SVE RTO Exhaust	EXH-SVE-10232013	10/23/2013	0.0013			0.0032	U		79			19			0.00049	J	
SVE RTO Exhaust	EXH-SVE-10242013	10/24/2013	0.00039			0.003	U		80			19			0.003	U	
SVE RTO Exhaust	EXH-SVE-10252013	10/25/2013	0.00039			0.0026	U		80			19			0.0026	U	
SVE RTO Exhaust	EXH-SVE-10292013	10/29/2013	0.00041			0.0027	U		80			19			0.0027	U	
SVE RTO Exhaust	EXH-SVE-11012013	11/1/2013	0.00047			0.003	U		79			19			0.003	U	
SVE RTO Exhaust	EXH-SVE-11052013	11/5/2013	0.0006			0.0036	U		79			19			0.0036	U	
SVE RTO Exhaust	EXH-SVE-11082013	11/8/2013	0.00049			0.0022	U		79			19			0.0022	U	
SVE RTO Exhaust	EXH-SVE-11122013	11/12/2013	0.00041			0.0027	U		79			20			0.0027	U	
SVE RTO Exhaust	EXH-SVE-11142013	11/14/2013	0.00038			0.0028	U		79			20			0.0028	U	
SVE RTO Exhaust	EXH-SVE-12032013	12/3/2013	0.0013			0.0031	U		79			18			0.0031	U	

Table 10
SVE System Header and Exhaust Analytical Data

Location	Sample ID	Sample Date	Propane		
			Result (%)	Lab Quals	URS Quals
SVE Public Works Header	PWHeader-121912	12/19/2012	0.00013	J	
SVE Public Works Header	PWHeader-SVE-01162013	1/16/2013	0.00013	J	
SVE Public Works Header	PWHeader-SVE-02202013	2/20/2013	0.00011	J	
SVE Public Works Header	PWHeader-SVE-03012013	3/1/2013	0.00013	J	
SVE Public Works Header	PWHeader-SVE-04012013	4/1/2013	0.0001	J	
SVE Public Works Header	PWHeader-SVE-05022013	5/2/2013	0.00013	J	
SVE Public Works Header	PWHeader-SVE-06032013	6/3/2013	0.00016	J	
SVE Public Works Header	PWHeader-SVE-07022013	7/2/2013	0.00013	J	
SVE Public Works Header	PWHeader-SVE-08012013	8/1/2013	0.0032	U	
SVE Public Works Header	PWHeader-SVE-09032013	9/3/2013	0.003	U	
SVE Public Works Header	PWHeader-SVE-10012013	10/1/2013	0.0026	U	
SVE Public Works Header	PWHeader-SVE-11012013	11/1/2013	0.0031	U	
SVE Public Works Header	PWHeader-SVE-12032013	12/3/2013	0.000066	J	
SVE Refinery Header	HEADER-SVE-020912	2/9/2012	0.0038		
SVE Refinery Header	HEADER-SVE-021712	2/17/2012	0.0034		
SVE Refinery Header	HEADER-SVE-030112	3/1/2012	0.002		
SVE Refinery Header	HEADER-SVE-030812	3/8/2012	0.0021		
SVE Refinery Header	HEADER-SVE-032312	3/23/2012	0.00078	J	
SVE Refinery Header	HEADER-SVE-032812	3/28/2012	0.00075	J	
SVE Refinery Header	MainHeader-SVE-113012	11/30/2012	0.00063	J	
SVE Refinery Header	MainHeader-121912	12/19/2012	0.0013	J	
SVE Refinery Header	MainHeader-SVE-01162013	1/16/2013	0.0013	J	
SVE Refinery Header	MainHeader-SVE-02202013	2/20/2013	0.0012	J	
SVE Refinery Header	MainHeader-SVE-03012013	3/1/2013	0.0013	J	
SVE Refinery Header	WFLHeader-SVE-04012013	4/1/2013	0.0011	J	
SVE Refinery Header	WFLHeader-SVE-05022013	5/2/2013	0.0011	J	
SVE Refinery Header	WFLHeader-SVE-06032013	6/3/2013	0.001	J	
SVE Refinery Header	WFLHeader-SVE-07022013	7/2/2013	0.00089	J	
SVE Refinery Header	WFLHeader-SVE-08012013	8/1/2013	0.00084	J	
SVE Refinery Header	WFLHeader-SVE-09032013	9/3/2013	0.00062	J	
SVE Refinery Header	WFLHeader-SVE-10012013	10/1/2013	0.00053	J	
SVE Refinery Header	WFLHeader-SVE-11012013	11/1/2013	0.00078	J	
SVE Refinery Header	WFLHeader-SVE-12032013	12/3/2013	0.00023	J	
SVE RTO Exhaust	EXH-SVE-013112	1/31/2012	0.0014	U	
SVE RTO Exhaust	EXH-SVE-020112	2/1/2012	0.0023	U	
SVE RTO Exhaust	EXH-SVE-020212	2/2/2012	0.0016	U	
SVE RTO Exhaust	EXH-SVE-020712	2/7/2012	0.0014	U	
SVE RTO Exhaust	EXH-SVE-020912	2/9/2012	0.0091	U	UJ
SVE RTO Exhaust	EXH-SVE-021412	2/14/2012	0.0019	U	
SVE RTO Exhaust	EXH-SVE-021712	2/17/2012	0.0035	U	UJ
SVE RTO Exhaust	EXH-SVE-022112	2/21/2012	0.0018	U	

Table 10
SVE System Header and Exhaust Analytical Data

Location	Sample ID	Sample Date	Propane		
			Result (%)	Lab Quals	URS Quals
SVE RTO Exhaust	EXH-SVE-022412	2/24/2012	0.002	U	
SVE RTO Exhaust	EXH-SVE-022712	2/27/2012	0.002	U	
SVE RTO Exhaust	EXH-SVE-030112	3/1/2012	0.000056	J	
SVE RTO Exhaust	EXH-SVE-032312	3/23/2012	0.002	U	
SVE RTO Exhaust	EXH-SVE-04192012	4/19/2012	0.0034	U	
SVE RTO Exhaust	EXH-SVE-05172012	5/17/2012	0.0019	U	
SVE RTO Exhaust	EXH-SVE-06212012	6/21/2012	0.002	U	
SVE RTO Exhaust	EXH-SVE-08312012	8/31/2012	0.003	U	
SVE RTO Exhaust	EXH-SVE-09282012	9/28/2012	0.0028	U	
SVE RTO Exhaust	EXH-SVE-10252012	10/25/2012	0.0032	U	
SVE RTO Exhaust	EXH-SVE-113012	11/30/2012	0.003	U	
SVE RTO Exhaust	EXH-SVE-120312	12/3/2012	0.0032	U	
SVE RTO Exhaust	EXH-SVE-120412	12/4/2012	0.0031	U	
SVE RTO Exhaust	EXH-SVE-120512	12/5/2012	0.0028	U	
SVE RTO Exhaust	EXH-SVE-121012	12/10/2012	0.0026	U	
SVE RTO Exhaust	EXH-SVE-121212	12/12/2012	0.0027	U	
SVE RTO Exhaust	EXH-SVE-121712	12/17/2012	0.0029	U	
SVE RTO Exhaust	EXH-SVE-121912	12/19/2012	0.0027	U	
SVE RTO Exhaust	EXH-SVE-01162013	1/16/2013	0.0028	U	
SVE RTO Exhaust	EXH-SVE-02202013	2/20/2013	0.0058	U	
SVE RTO Exhaust	EXH-SVE-03012013	3/1/2013	0.0028	U	
SVE RTO Exhaust	EXH-SVE-04012013	4/1/2013	0.0029	U	
SVE RTO Exhaust	EXH-SVE-05022013	5/2/2013	0.003	U	
SVE RTO Exhaust	EXH-SVE-06032013	6/3/2013	0.0031	U	
SVE RTO Exhaust	EXH-SVE-07022013	7/2/2013	0.0029	U	
SVE RTO Exhaust	EXH-SVE-08012013	8/1/2013	0.003	U	
SVE RTO Exhaust	EXH-SVE-09032013	9/3/2013	0.0029	U	
SVE RTO Exhaust	EXH-SVE-10012013	10/1/2013	0.0028	U	
SVE RTO Exhaust	EXH-SVE-10232013	10/23/2013	0.0032	U	
SVE RTO Exhaust	EXH-SVE-10242013	10/24/2013	0.003	U	
SVE RTO Exhaust	EXH-SVE-10252013	10/25/2013	0.0026	U	
SVE RTO Exhaust	EXH-SVE-10292013	10/29/2013	0.0027	U	
SVE RTO Exhaust	EXH-SVE-11012013	11/1/2013	0.003	U	
SVE RTO Exhaust	EXH-SVE-11052013	11/5/2013	0.0036	U	
SVE RTO Exhaust	EXH-SVE-11082013	11/8/2013	0.0022	U	
SVE RTO Exhaust	EXH-SVE-11122013	11/12/2013	0.0027	U	
SVE RTO Exhaust	EXH-SVE-11142013	11/14/2013	0.0028	U	
SVE RTO Exhaust	EXH-SVE-12032013	12/3/2013	0.0031	U	

The following EVS descriptions and assumptions apply to **Figures 9** through **12**:

Plan View Model Output – The data input for the plan view model was not limited by depth and was modeled in three dimensions (3D). The bottom surface of the resulting model was limited to the potentiometric groundwater surface elevation. The two dimensional (2D) appearance of the figures created from the 3D model was achieved by displaying an aerial view of horizontal slices through the model. The horizontal slices were taken parallel to the ground surface that was created from GPS survey data, rather than at single elevation plane. The result of this is a surface that accurately represents soil vapor concentrations at discreet depths measured from ground surface.

Inward Kriging / Boundary Cut-off – This method of Kriging limits the horizontal extent of data modeling to the extent of the data on the x/y plane in a convex hull. The model is bounded by the VMPs.

Vertical Cut-off – The bottom surface of this model is based on the 3Q12 groundwater gauging data collected in Roxana. The groundwater gauging data was used to model a 2D surface that represents the interface between the top surface of groundwater and the bottom surface of soil vapor.

Duplicate Samples – Analytical concentrations from duplicate samples collected at the same location and depth were averaged.

Detection Limits – In cases where the lab reported a non-detect, half the value of the lab detection limit was used in the model. This conservative method is based on the assumption that the soil is likely not free of benzene but the quantity contained is lower than detectable at the analyzed dilution. Data are posted where non-detect.

File: P:\ENVIRONMENTAL\SHELL OIL PRODUCT US\SHELL OIL PRODUCTS US 2013\21562850 – ROXANA\21562850-5 SOIL VAPOR AND SVE AND ICE OPERATIONS\QUARTERLY MONITORING\4Q13\FIGURES\FIGURE 1 4Q13 INVESTIGATION AREA LOCATION MAP.DWG Last edited: 01/13/14 @ 09:58 a.m. @ WCC-ST.LOUIS

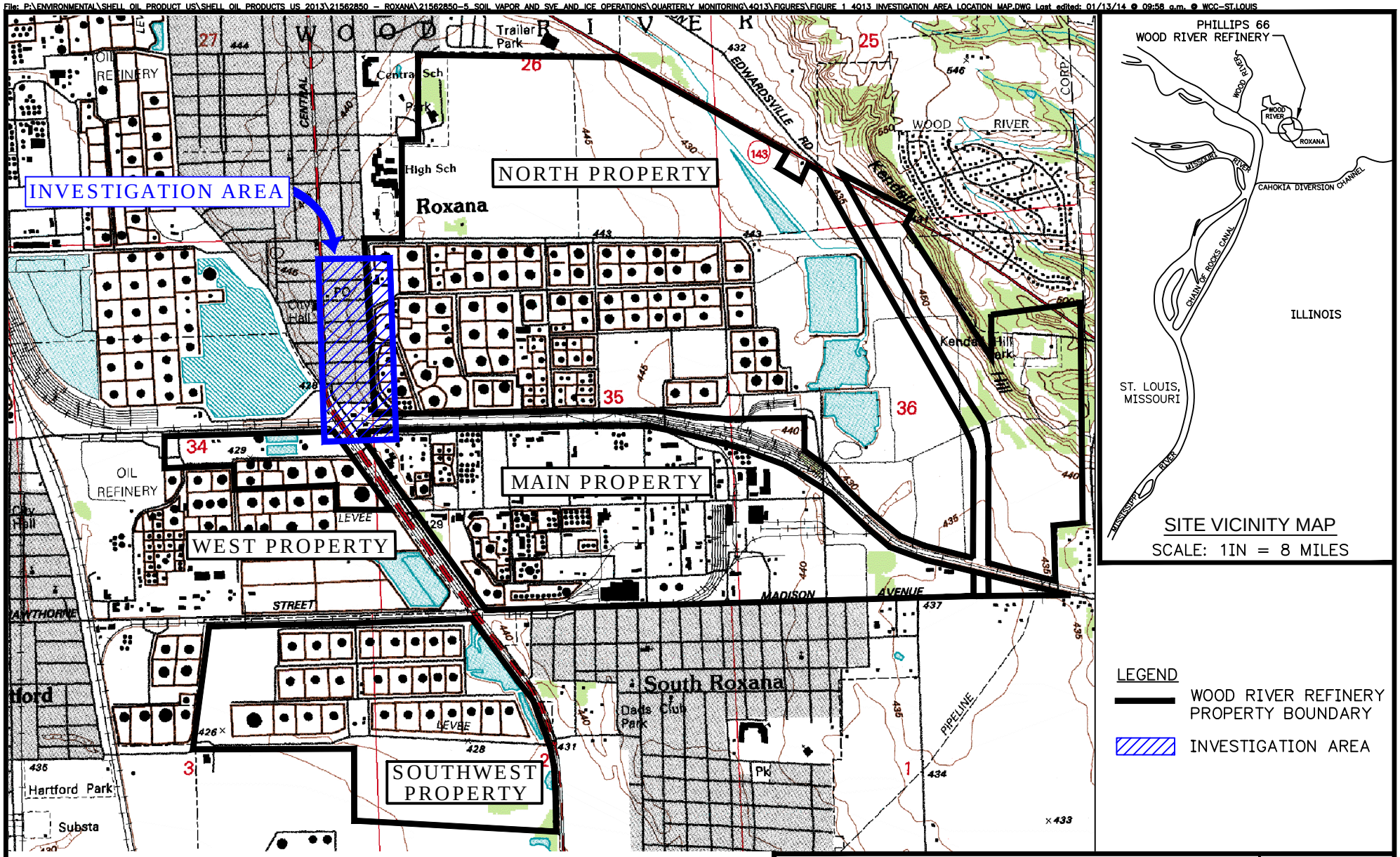

SITE VICINITY MAP
SCALE: 1IN = 8 MILES

LEGEND
- WOOD RIVER REFINERY PROPERTY BOUNDARY
- INVESTIGATION AREA

SOURCE:
MAP PROVIDED FROM ELECTRONIC USGS DIGITAL RASTER GRAPHIC 7.5 MINUTE TOPOGRAPHIC MAP OF WOOD RIVER, ILL-MO REVISED 1994.

CONTOUR INTERVAL = 5 FT

Ø 2000

SCALE FEET

N

SHELL OIL PRODUCTS US
SOIL VAPOR MONITORING PROGRAM
ROXANA, ILLINOIS

PROJECT NO.
21562850

URS

DRN. BY: djd January 2014
DSGN. BY: djd
CHKD. BY: mcc

4Q13 Investigation Area Location Map

FIG. NO.
1

File: P:\ENVIRONMENTAL\SHELL OIL PRODUCT US\SHELL OIL PRODUCTS US 2013\21562850 – ROXANA\21562850-5_SOIL VAPOR AND SVE_AND_ICE OPERATIONS\QUARTERLY MONITORING\4Q13\FIGURES\FIGURE 2 4Q13 VAPOR MONITORING SAMPLING POINT LOCATIONS.DWG Last edited: JAN. 23, 14 @ 12:17 p.m. by: david_deguire

LEGEND

- VAPOR MONITORING POINT LOCATIONS
- VAPOR MONITORING POINT LOCATION (NOT USED FOR QUARTERLY SAMPLING)

NOTES:
1. VMP-56 THROUGH VMP-61 WERE INSTALLED DURING 3Q13 BUT WERE NOT PART OF THE QUARTERLY MONITORING PROGRAM.
2. LOCATION OF VMP-56 ON THIS FIGURE IS APPROXIMATE.

TYDEMAN AVE
FIRST ST
SECOND ST
THIRD ST
FOURTH ST
FIFTH ST
SIXTH ST
SEVENTH ST
EIGHTH ST
HIGHWAY 111 (S. CENTRAL AVE)
CHAEFER ST
RAND AVENUE
BP
VILLAGE OF ROXANA
NORTH PROPERTY
WOOD RIVER REFINERY
PUBLIC WORKS YARD
1986 APPROXIMATE BENZENE RELEASE SITE
A-28
A-33
A-27

VMP-1 VMP-2 VMP-3 VMP-4 VMP-5 VMP-6 VMP-7 VMP-8 VMP-9 VMP-10 VMP-11 VMP-12 VMP-13 VMP-14 VMP-15 VMP-16 VMP-17 VMP-18 VMP-19 VMP-20 VMP-21 VMP-22 VMP-23 VMP-24 VMP-25 VMP-26 VMP-27 VMP-28 VMP-29 VMP-30 VMP-31 VMP-32 VMP-33 VMP-34 VMP-35 VMP-36 VMP-37 VMP-38 VMP-39 VMP-40 VMP-41 VMP-42 VMP-43 VMP-44 VMP-45 VMP-46 VMP-47 VMP-48 VMP-49 VMP-50 VMP-51 VMP-52 VMP-53 VMP-54 VMP-55 VMP-56 VMP-57 VMP-58 VMP-59 VMP-60 VMP-61

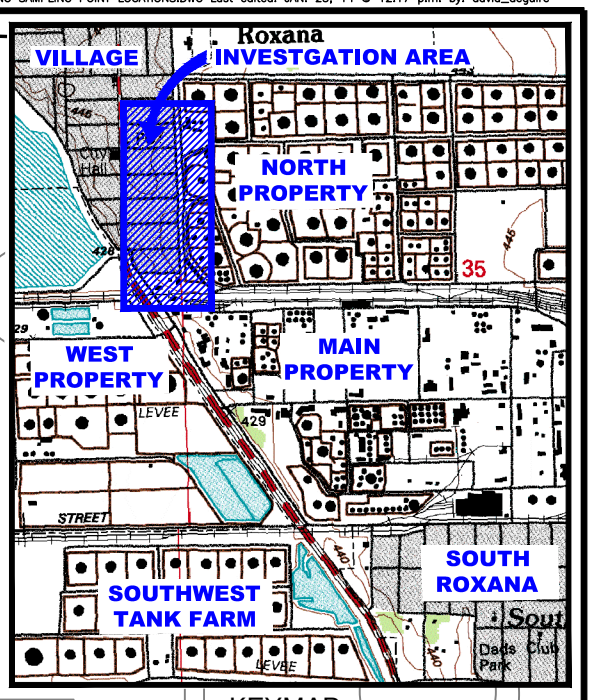

KEYMAP
1" = 2,500'

SCALE 0 200 FEET
N

SHELL OIL PRODUCTS US SOIL VAPOR MONITORING PROGRAM ROXANA, ILLINOIS		PROJECT NO. 21562850
URS		
DRN. BY: djd January 2014 DSGN. BY: djd CHKD. BY: mcc	4Q13 Vapor Monitoring Point Sampling Locations	FIG. NO. 2

NOTES:
1) CONTOUR LINES PRIMARILY GENERATED BY SURFER VERSION 8 MODELING OF GROUNDWATER ELEVATIONS. SOME INTERPRETATION WAS DONE UTILIZING PROFESSIONAL JUDGMENT AND CONTOUR LINES WERE MODIFIED BY HAND.

2) ELEVATIONS ARE RELATIVE TO 1988 USGS DATUM.

3) COMPREHENSIVE GROUNDWATER ELEVATIONS WERE MEASURED OCTOBER 1–4, 2013.

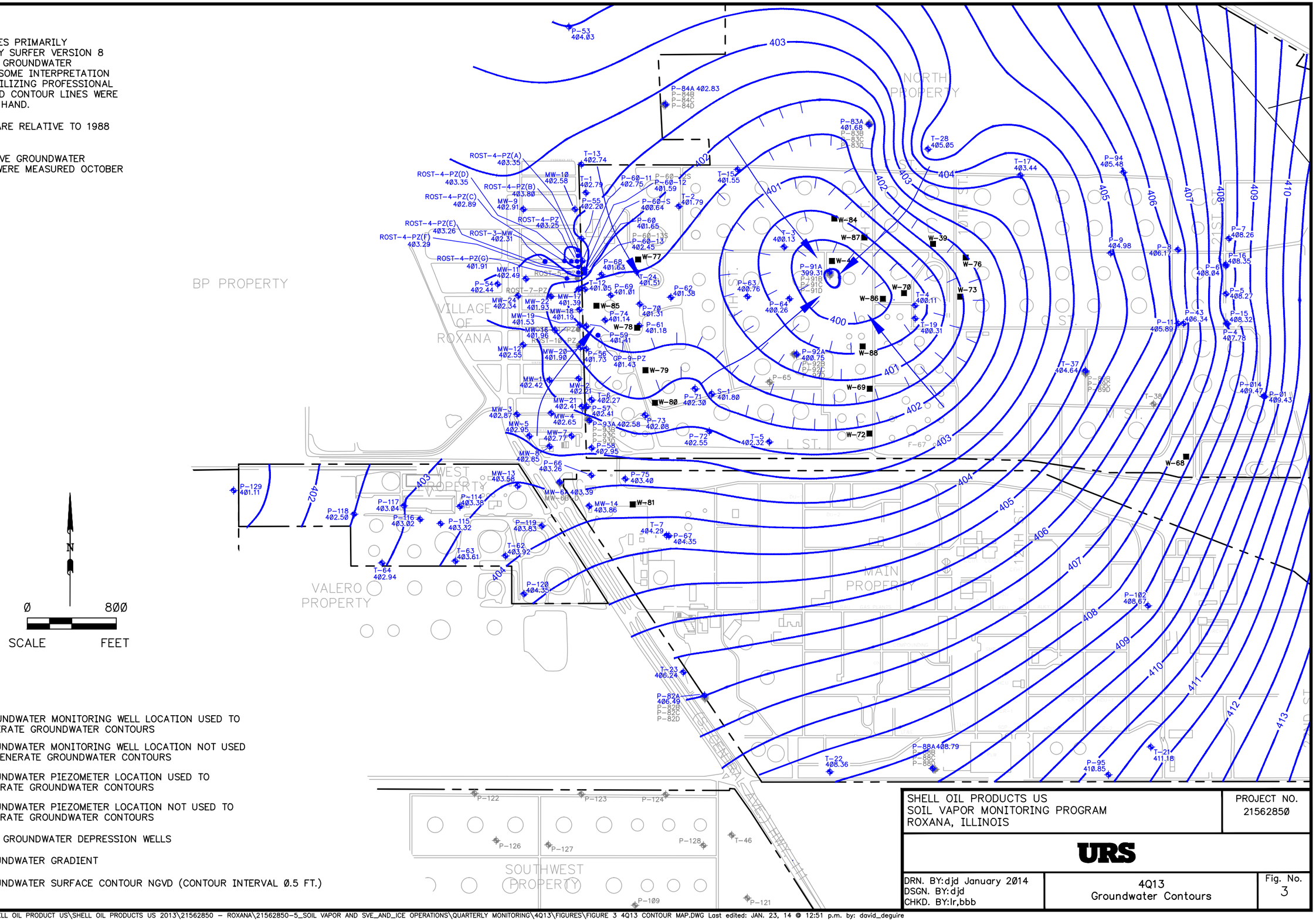

LEGEND

- GROUNDWATER MONITORING WELL LOCATION USED TO GENERATE GROUNDWATER CONTOURS
- GROUNDWATER MONITORING WELL LOCATION NOT USED TO GENERATE GROUNDWATER CONTOURS
- GROUNDWATER PIEZOMETER LOCATION USED TO GENERATE GROUNDWATER CONTOURS
- GROUNDWATER PIEZOMETER LOCATION NOT USED TO GENERATE GROUNDWATER CONTOURS
- WRR GROUNDWATER DEPRESSION WELLS
- GROUNDWATER GRADIENT
- 407 GROUNDWATER SURFACE CONTOUR NGVD (CONTOUR INTERVAL Ø.5 FT.)

SHELL OIL PRODUCTS US
SOIL VAPOR MONITORING PROGRAM
ROXANA, ILLINOIS

PROJECT NO. 21562850

URS

DRN. BY:djd January 2014
DSGN. BY:djd
CHKD. BY:lr,bbb

4Q13
Groundwater Contours

Fig. No. 3

File: P:\ENVIRONMENTAL\SHELL OIL PRODUCT US\SHELL OIL PRODUCTS US 2013\21562850 – ROXANA\21562850-5_SOIL VAPOR AND SVE_AND_ICE OPERATIONS\QUARTERLY MONITORING\4Q13\FIGURES\FIGURE 3 4Q13 CONTOUR MAP.DWG Last edited: JAN. 23, 14 @ 12:51 p.m. by: david_deguire

File: P:\ENVIRONMENTAL\SHELL OIL PRODUCT US\SHELL OIL PRODUCTS US 2013\21562850 - ROXANA\21562850-5_SOIL VAPOR AND SVE_AND_ICE OPERATIONS\QUARTERLY MONITORING\4Q13\FIGURES\FIGURE 4 VAPOR PORT SCREEN COMPARISON TO GW ELEVATIONS (4Q13)..DWG Last edited: JAN. 23, 14 @ 12:43 p.m. by: david_deguire

NOTES:

1. COMPREHENSIVE GROUNDWATER ELEVATIONS WERE MEASURED OCTOBER 1–4, 2Ø13.
2. CONTOUR LINES PRIMARILY GENERATED BY SURFER VERSION 8 MODELING OF GROUNDWATER ELEVATIONS. SOME INTERPRETATION WAS DONE UTILIZING PROFESSIONAL JUDGMENT AND CONTOUR LINES WERE MODIFIED BY HAND.
3. ELEVATIONS ARE RELATIVE TO 1988 USGS DATUM.
4. LOCATION OF VMP–56 ON THIS FIGURE ARE APPROXIMATE.

---

* INDICATES THAT THE LNAPL AND/OR WATER LEVEL IS ABOVE THE TOP OF THE GROUNDWATER MONITORING WELL SCREEN OR THE DEEPEST VAPOR MONITORING POINT SCREEN.

LEGEND

- GROUNDWATER MONITORING WELL LOCATION USED TO GENERATE GROUNDWATER CONTOURS
- GROUNDWATER PIEZOMETER LOCATION USED TO GENERATE GROUNDWATER CONTOURS
- VAPOR MONITORING POINT LOCATION (ELEVATION OF TOP OF THE DEEPEST VAPOR MONITORING POINT SCREEN)
- WRR GROUNDWATER DEPRESSION WELLS
- GROUNDWATER MONITORING WELL LOCATION NOT USED TO GENERATE GROUNDWATER CONTOURS
- GROUNDWATER PIEZOMETER LOCATION NOT USED TO GENERATE GROUNDWATER CONTOURS
- VAPOR MONITORING POINT LOCATION (NOT USED FOR QUARTERLY SAMPLING)
- –401– GROUNDWATER SURFACE CONTOUR NGVD (CONTOUR INTERVAL Ø.5 FT)

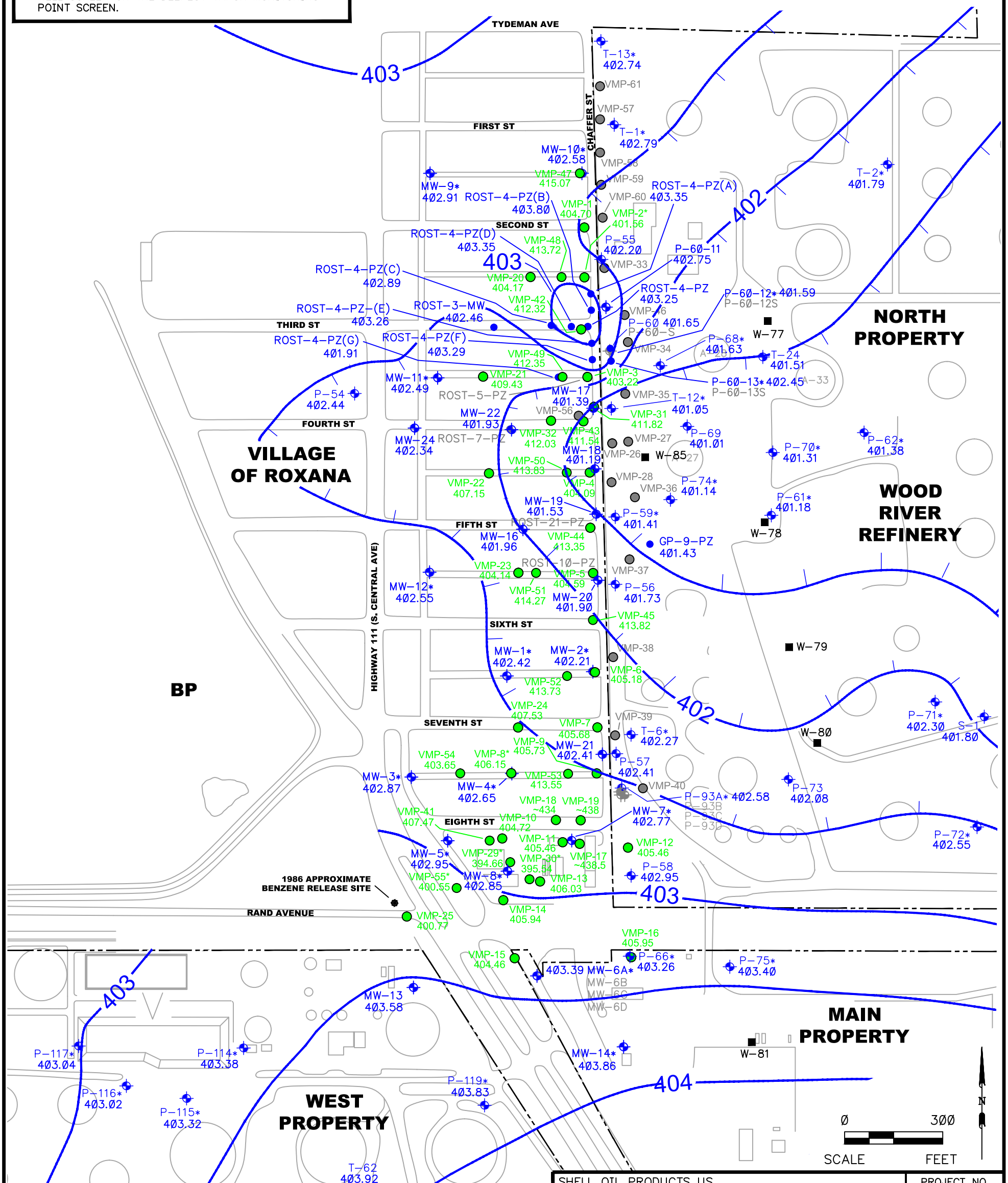

SHELL OIL PRODUCTS US SOIL VAPOR MONITORING PROGRAM ROXANA, ILLINOIS	PROJECT NO. 21562850
URS	
DRN. BY: djd January 2014 DSGN. BY: djd CHKD. BY: lr,mcc	4Q13 Vapor Port Screen Comparison to Groundwater Elevations
	FIG. NO. 4

File: P:\ENVIRONMENTAL\SHELL OIL PRODUCT US\SHELL OIL PRODUCTS US 2013\21562850 – ROXANA\21562850-5_SOIL VAPOR AND SVE_AND_ICE OPERATIONS\QUARTERLY MONITORING\4Q13\FIGURES\FIGURE 5 SUMMARY OF BENZENE SOIL VAPOR ANALYTICAL RESULTS (VILLAGE).DWG Last edited: JAN. 23, 14 @ 1:05 p.m. by: david_deguire

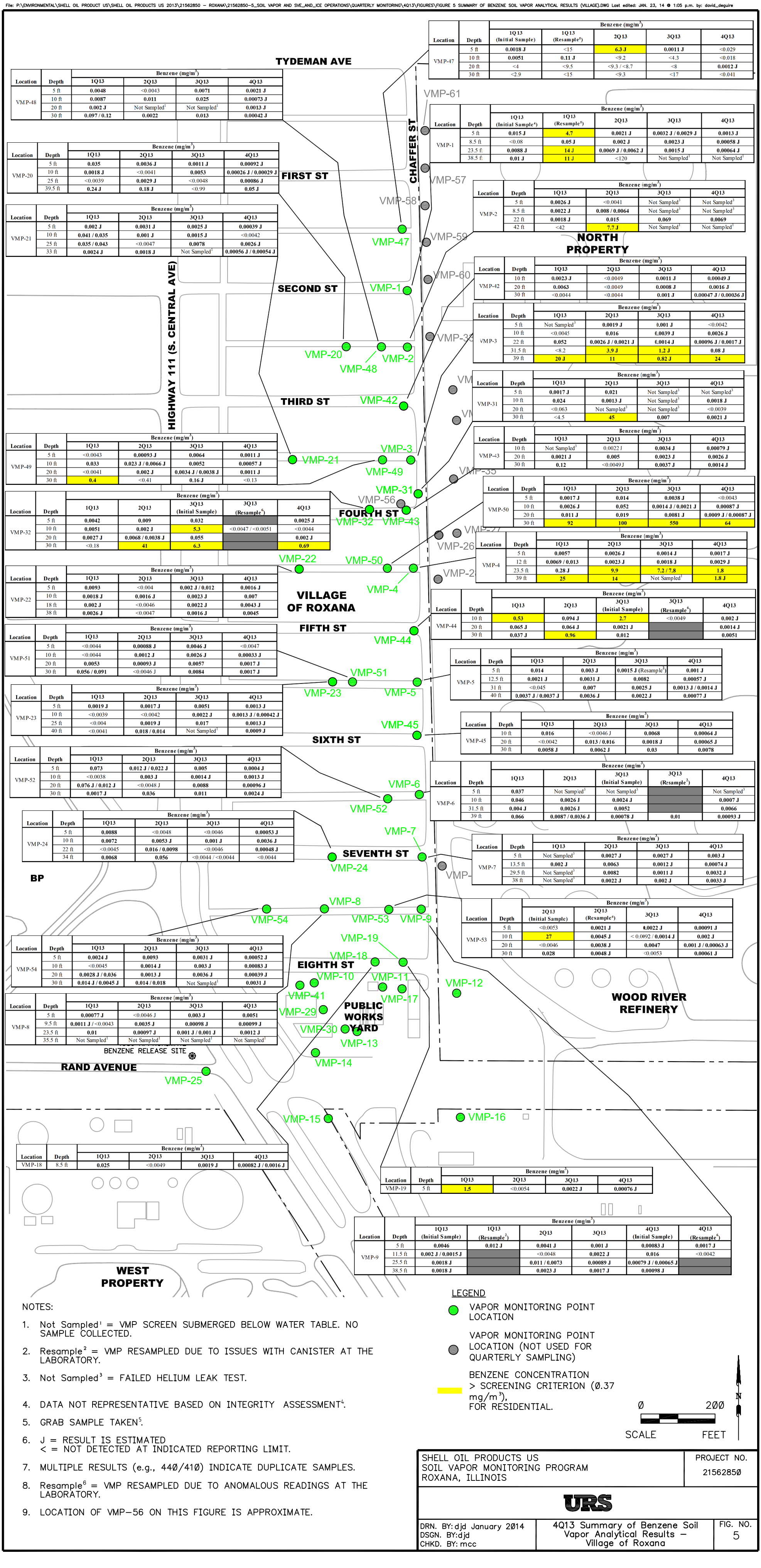

Location	Depth	Benzene (mg/m³) 1Q13	2Q13	3Q13	4Q13
VMP-48	5 ft	**0.0048**	<0.0043	**0.0071**	**0.0021 J**
	10 ft	**0.0087**	**0.011**	**0.025**	**0.00073 J**
	20 ft	**0.002 J**	Not Sampled[1]	Not Sampled[1]	**0.0013 J**
	30 ft	**0.097 / 0.12**	**0.0022**	**0.013**	**0.00042 J**

Location	Depth	Benzene (mg/m³) 1Q13	2Q13	3Q13	4Q13
VMP-20	5 ft	**0.035**	**0.0036 J**	**0.0011 J**	**0.00092 J**
	10 ft	**0.0018 J**	<0.0041	**0.0053**	**0.00026 J / 0.00029 J**
	25 ft	<0.0039	**0.0029 J**	<0.0048	**0.00086 J**
	39.5 ft	**0.24 J**	**0.18 J**	<0.99	**0.05 J**

Location	Depth	Benzene (mg/m³) 1Q13	2Q13	3Q13	4Q13
VMP-21	5 ft	**0.002 J**	**0.0031 J**	**0.0025 J**	**0.00039 J**
	10 ft	**0.041 / 0.035**	**0.001 J**	**0.0015 J**	<0.0042
	25 ft	**0.035 / 0.043**	<0.0047	**0.0078**	**0.0026 J**
	33 ft	**0.0024 J**	**0.0018 J**	Not Sampled[1]	**0.00056 J / 0.00054 J**

Location	Depth	Benzene (mg/m³) 1Q13	2Q13	3Q13	4Q13
VMP-49	5 ft	<0.0043	**0.00093 J**	**0.0064**	**0.0011 J**
	10 ft	**0.033**	**0.023 J / 0.0066 J**	**0.0052**	**0.00057 J**
	20 ft	<0.0041	**0.002 J**	**0.0034 J / 0.0038 J**	**0.0011 J**
	30 ft	**0.4**	<0.41	**0.16 J**	<0.13

Location	Depth	Benzene (mg/m³) 1Q13	2Q13	3Q13 (Initial Sample)	3Q13 (Resample[6])	4Q13
VMP-32	5 ft	**0.0042**	**0.009**	**0.032**		**0.0025 J**
	10 ft	**0.0051**	**0.002 J**	**5.3**	<0.0047 / <0.0051	<0.0044
	20 ft	**0.0027 J**	**0.0068 / 0.0038 J**	**0.055**		**0.002 J**
	30 ft	<0.18	**41**	**6.3**		**0.69**

Location	Depth	Benzene (mg/m³) 1Q13	2Q13	3Q13	4Q13
VMP-22	5 ft	**0.0093**	<0.004	**0.002 J / 0.012**	**0.0016 J**
	10 ft	**0.0018 J**	**0.0016 J**	**0.0023 J**	**0.007**
	18 ft	**0.002 J**	<0.0046	**0.0022 J**	**0.0043 J**
	38 ft	**0.0026 J**	<0.0047	**0.0016 J**	**0.0045**

Location	Depth	Benzene (mg/m³) 1Q13	2Q13	3Q13	4Q13
VMP-51	5 ft	<0.0044	**0.00088 J**	**0.0046 J**	<0.0047
	10 ft	<0.0044	**0.0012 J**	**0.0026 J**	**0.00033 J**
	20 ft	**0.0053**	**0.00093 J**	**0.0057**	**0.0017 J**
	30 ft	**0.056 / 0.091**	<0.0046 J	**0.0084**	**0.0017 J**

Location	Depth	Benzene (mg/m³) 1Q13	2Q13	3Q13	4Q13
VMP-23	5 ft	**0.0019 J**	**0.0017 J**	**0.0051**	**0.0013 J**
	10 ft	<0.0039	<0.0042	**0.0022 J**	**0.0013 J / 0.00042 J**
	25 ft	<0.004	**0.0019 J**	**0.017**	**0.0013 J**
	40 ft	<0.0041	**0.018 / 0.014**	Not Sampled[1]	**0.0009 J**

Location	Depth	Benzene (mg/m³) 1Q13	2Q13	3Q13	4Q13
VMP-52	5 ft	**0.073**	**0.012 J / 0.022 J**	**0.005**	**0.0004 J**
	10 ft	<0.0038	**0.003 J**	**0.0014 J**	**0.0013 J**
	20 ft	**0.076 J / 0.012 J**	<0.0048 J	**0.0088**	**0.00096 J**
	30 ft	**0.0017 J**	**0.036**	**0.011**	**0.0024 J**

Location	Depth	Benzene (mg/m³) 1Q13	2Q13	3Q13	4Q13
VMP-24	5 ft	**0.0088**	<0.0048	<0.0046	**0.00053 J**
	10 ft	**0.0072**	**0.0053 J**	**0.001 J**	**0.0036 J**
	22 ft	<0.0045	**0.016 / 0.0098**	<0.0046	**0.00048 J**
	34 ft	**0.0068**	**0.056**	<0.0044 / <0.0044	<0.0044

Location	Depth	Benzene (mg/m³) 1Q13	2Q13	3Q13	4Q13
VMP-54	5 ft	**0.0024 J**	**0.0093**	**0.0031 J**	**0.00052 J**
	10 ft	<0.0045	**0.0014 J**	**0.003 J**	**0.00083 J**
	20 ft	**0.0028 J / 0.036**	**0.0013 J**	**0.0036 J**	**0.00039 J**
	30 ft	**0.014 J / 0.0045 J**	**0.014 / 0.018**	Not Sampled[1]	**0.0031 J**

Location	Depth	Benzene (mg/m³) 1Q13	2Q13	3Q13	4Q13
VMP-8	5 ft	**0.00077 J**	<0.0046 J	**0.003 J**	**0.0051**
	9.5 ft	**0.0011 J** / <0.0043	**0.0035 J**	**0.00098 J**	**0.00099 J**
	23.5 ft	**0.01**	**0.00097 J**	**0.001 J / 0.001 J**	**0.0012 J**
	35.5 ft	Not Sampled[1]	Not Sampled[1]	Not Sampled[1]	Not Sampled[1]

Location	Depth	Benzene (mg/m³) 1Q13	2Q13	3Q13	4Q13
VMP-18	8.5 ft	**0.025**	<0.0049	**0.0019 J**	**0.00082 J / 0.0016 J**

Location	Depth	Benzene (mg/m³) 1Q13	2Q13	3Q13	4Q13
VMP-47	5 ft	**0.0018 J**	<15	**6.3 J**	**0.0011 J**	<0.029
	10 ft	**0.0051**	**0.11 J**	<9.2	<4.3	<0.018
	20 ft	<4	<9.5	<9.3 / <8.7	<8	**0.0012 J**
	30 ft	<2.9	<15	<9.3	<17	<0.041

Location	Depth	Benzene (mg/m³) 1Q13 (Initial Sample[4])	1Q13 (Resample[5])	2Q13	3Q13	4Q13
VMP-1	5 ft	**0.015 J**	**4.7**	**0.0021 J**	**0.0032 J / 0.0029 J**	**0.0013 J**
	8.5 ft	<0.08	**0.05 J**	**0.002 J**	**0.0023 J**	**0.00058 J**
	23.5 ft	**0.0088 J**	**14 J**	**0.0069 J / 0.0062 J**	**0.0015 J**	**0.00064 J**
	38.5 ft	**0.01 J**	**11 J**	<120	Not Sampled[1]	Not Sampled[1]

Location	Depth	Benzene (mg/m³) 1Q13	2Q13	3Q13	4Q13
VMP-2	5 ft	**0.0026 J**	<0.0041	Not Sampled[3]	Not Sampled[3]
	8.5 ft	**0.0022 J**	**0.008 / 0.0064**	Not Sampled[3]	Not Sampled[3]
	22 ft	**0.0018 J**	**0.015**	**0.069**	**0.0069**
	42 ft	<42	**7.7 J**	Not Sampled[1]	Not Sampled[1]

Location	Depth	Benzene (mg/m³) 1Q13	2Q13	3Q13	4Q13
VMP-42	10 ft	**0.0023 J**	<0.0049	**0.0011 J**	**0.00049 J**
	20 ft	**0.0063**	<0.0049	**0.0008 J**	**0.0016 J**
	30 ft	<0.0044	<0.0044	**0.001 J**	**0.00047 J / 0.00036 J**

Location	Depth	Benzene (mg/m³) 1Q13	2Q13	3Q13	4Q13
VMP-3	5 ft	Not Sampled[3]	**0.0019 J**	**0.001 J**	<0.0042
	10 ft	<0.0045	**0.016**	**0.0039 J**	**0.0026 J**
	22 ft	**0.052**	**0.0026 J / 0.0021 J**	**0.0014 J**	**0.00096 J / 0.0017 J**
	31.5 ft	<8.2	**3.9 J**	**1.2 J**	**0.08 J**
	39 ft	**20 J**	**11**	**0.82 J**	**24**

Location	Depth	Benzene (mg/m³) 1Q13	2Q13	3Q13	4Q13
VMP-31	5 ft	**0.0017 J**	**0.021**	Not Sampled[3]	Not Sampled[3]
	10 ft	**0.024**	**0.0013 J**	Not Sampled[3]	**0.0018 J**
	20 ft	<0.063	Not Sampled[3]	Not Sampled[3]	<0.0039
	30 ft	<4.5	**45**	**0.007**	**0.0021 J**

Location	Depth	Benzene (mg/m³) 1Q13	2Q13	3Q13	4Q13
VMP-43	10 ft	Not Sampled[3]	0.0022 J	**0.0034 J**	**0.00079 J**
	20 ft	**0.0021 J**	**0.005**	**0.0023 J**	**0.0026 J**
	30 ft	**0.12**	<0.0049 J	**0.0037 J**	**0.0014 J**

Location	Depth	Benzene (mg/m³) 1Q13	2Q13	3Q13	4Q13
VMP-50	5 ft	**0.0017 J**	**0.014**	**0.0038 J**	<0.0043
	10 ft	**0.0026 J**	**0.052**	**0.0014 J / 0.0021 J**	**0.00087 J**
	20 ft	**0.011 J**	**0.019**	**0.0081 J**	**0.0009 J / 0.00087 J**
	30 ft	**92**	**100**	**550**	**64**

Location	Depth	Benzene (mg/m³) 1Q13	2Q13	3Q13	4Q13
VMP-4	5 ft	**0.0057**	**0.0026 J**	**0.0014 J**	**0.0017 J**
	12 ft	**0.0069 / 0.013**	**0.0023 J**	**0.0018 J**	**0.0029 J**
	23.5 ft	**0.28 J**	**9.9**	**7.2 / 7.8**	**1.8**
	39 ft	**25**	**14**	Not Sampled[1]	**1.8 J**

Location	Depth	Benzene (mg/m³) 1Q13	2Q13	3Q13 (Initial Sample)	3Q13 (Resample[6])	4Q13
VMP-44	10 ft	**0.53**	**0.094 J**	**2.7**	<0.0049	**0.002 J**
	20 ft	**0.065 J**	**0.064 J**	**0.0021 J**		**0.0014 J**
	30 ft	**0.037 J**	**0.96**	**0.012**		**0.0051**

Location	Depth	Benzene (mg/m³) 1Q13	2Q13	3Q13	4Q13
VMP-5	5 ft	**0.014**	**0.003 J**	**0.0015 J** (Resample[2])	**0.001 J**
	12.5 ft	**0.0021 J**	**0.0031 J**	**0.0082**	**0.00057 J**
	31 ft	<0.045	**0.007**	**0.0025 J**	**0.0013 J / 0.0014 J**
	40 ft	**0.0037 J / 0.0037 J**	**0.0036 J**	**0.0022 J**	**0.00077 J**

Location	Depth	Benzene (mg/m³) 1Q13	2Q13	3Q13	4Q13
VMP-45	10 ft	**0.016**	<0.0046 J	**0.0068**	**0.00064 J**
	20 ft	<0.0042	**0.013 / 0.016**	**0.0018 J**	**0.00065 J**
	30 ft	**0.0058 J**	**0.0062 J**	**0.03**	**0.0078**

Location	Depth	Benzene (mg/m³) 1Q13	2Q13	3Q13 (Initial Sample)	3Q13 (Resample[2])	4Q13
VMP-6	5 ft	**0.037**	Not Sampled[3]	Not Sampled[3]		Not Sampled[3]
	10 ft	**0.046**	**0.0026 J**	**0.0024 J**		**0.0007 J**
	31.5 ft	**0.004 J**	**0.0026 J**	**0.0052**		**0.0066**
	39 ft	**0.066**	**0.0087 / 0.0036 J**	**0.00078 J**	**0.01**	**0.00093 J**

Location	Depth	Benzene (mg/m³) 1Q13	2Q13	3Q13	4Q13
VMP-7	5 ft	Not Sampled[3]	**0.0027 J**	**0.0027 J**	**0.003 J**
	13.5 ft	**0.002 J**	**0.0063**	**0.0012 J**	**0.00074 J**
	29.5 ft	Not Sampled[3]	**0.0082**	**0.0011 J**	**0.0032 J**
	38 ft	Not Sampled[3]	**0.0022 J**	**0.002 J**	**0.0033 J**

Location	Depth	Benzene (mg/m³) 2Q13 (Initial Sample)	2Q13 (Resample[6])	3Q13	4Q13
VMP-53	5 ft	<0.0053	**0.0021 J**	**0.0022 J**	**0.00091 J**
	10 ft	**27**	**0.0045 J**	< 0.0092 / **0.0014 J**	**0.002 J**
	20 ft	<0.0046	**0.0038 J**	**0.0047**	**0.001 J / 0.00063 J**
	30 ft	**0.028**	**0.0048 J**	<0.0053	**0.00061 J**

Location	Depth	Benzene (mg/m³) 1Q13	2Q13	3Q13	4Q13
VMP-19	5 ft	**1.5**	<0.0054	**0.0022 J**	**0.00076 J**

Location	Depth	Benzene (mg/m³) 1Q13 (Initial Sample)	1Q13 (Resample[2])	2Q13	3Q13	4Q13 (Initial Sample)	4Q13 (Resample[6])
VMP-9	5 ft	**0.0046**	**0.012 J**	**0.0041 J**	**0.001 J**	**0.00083 J**	**0.0017 J**
	11.5 ft	**0.002 J / 0.0015 J**		<0.0048	**0.0022 J**	**0.016**	<0.0042
	25.5 ft	**0.0018 J**		**0.011 / 0.0073**	**0.00089 J**	**0.00079 J / 0.00065 J**	
	38.5 ft	**0.0018 J**		**0.0023 J**	**0.0017 J**	**0.00098 J**	

NOTES:

1. Not Sampled[1] = VMP SCREEN SUBMERGED BELOW WATER TABLE. NO SAMPLE COLLECTED.
2. Resample[2] = VMP RESAMPLED DUE TO ISSUES WITH CANISTER AT THE LABORATORY.
3. Not Sampled[3] = FAILED HELIUM LEAK TEST.
4. DATA NOT REPRESENTATIVE BASED ON INTEGRITY ASSESSMENT[4].
5. GRAB SAMPLE TAKEN[5].
6. J = RESULT IS ESTIMATED
   < = NOT DETECTED AT INDICATED REPORTING LIMIT.
7. MULTIPLE RESULTS (e.g., 44Ø/41Ø) INDICATE DUPLICATE SAMPLES.
8. Resample[6] = VMP RESAMPLED DUE TO ANOMALOUS READINGS AT THE LABORATORY.
9. LOCATION OF VMP-56 ON THIS FIGURE IS APPROXIMATE.

LEGEND

- VAPOR MONITORING POINT LOCATION
- VAPOR MONITORING POINT LOCATION (NOT USED FOR QUARTERLY SAMPLING)
- BENZENE CONCENTRATION > SCREENING CRITERION (Ø.37 mg/m³), FOR RESIDENTIAL.

Ø 2ØØ
SCALE FEET

N

SHELL OIL PRODUCTS US SOIL VAPOR MONITORING PROGRAM ROXANA, ILLINOIS	PROJECT NO. 21562850
URS	
DRN. BY: djd January 2Ø14 DSGN. BY: djd CHKD. BY: mcc	4Q13 Summary of Benzene Soil Vapor Analytical Results – Village of Roxana
	FIG. NO. 5

LEGEND

- VAPOR MONITORING POINT LOCATION
- VAPOR MONITORING POINT LOCATION (NOT USED FOR QUARTERLY SAMPLING)
- BENZENE CONCENTRATION > SCREENING CRITERION (2.8 mg/m³), FOR INDUSTRIAL/COMMERCIAL.

NOTES:

1. Not Sampled[1] = VMP SCREEN SUBMERGED UNDER WATER TABLE. NO SAMPLE TAKEN.
2. Resampled[2] = VMP RESAMPLED DUE TO ISSUES WITH CANISTER AT THE LABORATORY.
3. J = RESULT IS ESTIMATED
   < = NOT DETECTED AT INDICATED REPORTING LIMIT.
4. MULTIPLE RESULTS (e.g., 440/410) INDICATE DUPLICATE SAMPLES.
5. LOCATION OF VMP-56 ON THIS FIGURE IS APPROXIMATE.

VMP-34 A-28 VMP-3 VMP-21 VMP-49 VMP-35 VMP-31 VMP-56 FOURTH ST VMP-32 VMP-43 VMP-27 VMP-26 A-27 VMP-50 VMP-22 VMP-4 VMP-28 VILLAGE VMP-36 FIFTH ST VMP-44 VMP-51 VMP-5 VMP-37 CHAFFER ST NORTH PROPERTY VMP-45 SIXTH ST HIGHWAY 111 (S. CENTRAL AVE) VILLAGE OF ROXANA VMP-38 WOOD RIVER REFINERY VMP-6 SEVENTH ST VMP-7 VMP-39 VMP-9 VMP-54 VMP-8 VMP-53 VMP-40 VMP-18 VMP-19 EIGHTH ST VMP-41 VMP-10 VMP-11 VMP-17 PUBLIC WORKS YARD VMP-12 VMP-29 VMP-13 VMP-55 VMP-30 1986 APPROXIMATE BENZENE RELEASE SITE RAND AVENUE VMP-25 VMP-14 VMP-15 VMP-16 MAIN PROPERTY

BP

Location	Depth	Benzene (mg/m³) 1Q13	2Q13	3Q13	4Q13
VMP-10	5 ft	0.0017 J / <0.005	0.01	0.0063	0.00071 J
	10 ft	0.018	0.036 J	0.00071 J	0.00074 J
	20 ft	0.0078	< 0.005	0.0022 J	0.0024 J
	30 ft	0.0091	0.0047	< 0.0043	0.0027 J

Location	Depth	Benzene (mg/m³) 1Q13	2Q13	3Q13	4Q13
VMP-11	5 ft	<0.23	<0.0048	0.0016 J	0.0015 J
	8 ft	<0.31	<0.0045	0.0007 J	0.00075 J
	29 ft	0.049	<0.0046 J	< 0.0044	0.00088 J
	38 ft	0.0074	0.0027 J	0.0015 J / 0.00095 J	0.0011 J

Location	Depth	Benzene (mg/m³) 1Q13	2Q13	3Q13	4Q13
VMP-41	10 ft	0.0018 J	0.021	0.00098 J	0.0023 J
	20 ft	0.0044 J	<0.0043 J / <0.0045 J	0.00088 J	0.00062 J
	30 ft	0.0077	0.0055	0.00099 J	0.0015 J

Location	Depth	Benzene (mg/m³) 1Q13	2Q13	3Q13 (Initial Sample)	3Q13 (Resample[6])	4Q13
VMP-29	10 ft	0.053	0.023	1.1	0.21	0.0026 J
	20 ft	0.026	0.12	0.25		0.014
	30 ft	0.084	0.16	0.038 / 0.042		0.014
	40 ft	Not Sampled[1]	Not Sampled[1]	Not Sampled[1]		Not Sampled[1]

Location	Depth	Benzene (mg/m³) 1Q13	2Q13	3Q13	4Q13
VMP-30	10 ft	0.0018 J	0.057	0.0095	0.0074
	20 ft	0.11	0.39	0.15	0.13
	30 ft	1.4	1.2	0.17	0.57
	40 ft	Not Sampled[1]	Not Sampled[1]	Not Sampled[1]	Not Sampled[1]

Location	Depth	Benzene (mg/m³) 1Q13	2Q13	3Q13	4Q13
VMP-17	5 ft	0.71 / 1	<0.0046	0.0025 J / 0.0008 J	<0.0044

Location	Depth	Benzene (mg/m³) 1Q13	2Q13	3Q13	4Q13
VMP-25	5 ft	0.0048	0.023	0.0032 J / 0.003 J	<0.0042
	9.5 ft	Not Sampled[1]	Not Sampled[1]	Not Sampled[1]	Not Sampled[1]
	21 ft	95	61	45	45 / 48
	31 ft	90	Not Sampled[1]	36	41

Location	Depth	Benzene (mg/m³) 1Q13	2Q13	3Q13	4Q13
VMP-55	5 ft	Not Sampled[1]	Not Sampled[1]	Not Sampled[1]	Not Sampled[1]
	10 ft	Not Sampled[1]	Not Sampled[1]	Not Sampled[1]	Not Sampled[1]
	20 ft	1.3 J	<18	2.1 J	<0.71
	30 ft	Not Sampled[1]	Not Sampled[1]	Not Sampled[1]	Not Sampled[1]

WEST PROPERTY

Location	Depth	Benzene (mg/m³) 1Q13	2Q13	3Q13	4Q13
VMP-14	5 ft	<0.0043	0.0063	Not Sampled[3]	0.0011 J
	11.5 ft	<0.0041	0.0086	0.01	0.00082 J
	20 ft	12,000	23 J / 63 J	29	1.2
	29 ft	13,000 J / 54,000 J	30,000	27,000	230

Location	Depth	Benzene (mg/m³) 1Q13	2Q13	3Q13	4Q13
VMP-13	5 ft	0.0038 J	0.0043	0.0015 J	<0.0044
	10.5 ft	0.0021 J	0.018	0.0012 J (Resample[2])	<0.0045 / 0.001 J
	21.5 ft	0.0088	<0.0047	0.0014 J	0.00068 J / 0.0009 J
	29.5 ft	580	31	< 0.0048	0.0013 J

Location	Depth	Benzene (mg/m³) 1Q13	2Q13	3Q13	4Q13
VMP-15	5 ft	0.004 J	0.0044 J	0.0049	0.0032 J
	21.5 ft	0.0077 J	0.22 J	<0.088	0.0021 J / 0.002 J
	25.5 ft	<0.14	<1.9	0.0066	0.00094 J
	29 ft	<0.086	<0.94	0.0057	<0.0043

Ø 200 SCALE FEET

N

SHELL OIL PRODUCTS US
SOIL VAPOR MONITORING PROGRAM
ROXANA, ILLINOIS

PROJECT NO. 21562850

URS

DRN. BY: djd January 2014
DSGN. BY: djd
CHKD. BY: mcc

4Q13 Summary of Benzene Soil Vapor Analytical Results– Roxana Public Works Yard Area

FIG. NO. 6

File: P:\ENVIRONMENTAL\SHELL OIL PRODUCT US\SHELL OIL PRODUCTS US 2013\21562850 – ROXANA\21562850-5_SOIL VAPOR AND SVE_AND_ICE OPERATIONS\QUARTERLY MONITORING\4Q13\FIGURES\FIGURE 6 SUMMARY OF BENZENE SOIL VAPOR ANALYTICAL RESULTS (PUBLIC WORKS YARD).DWG Last edited: JAN. 24, 14 @ 10:53 a.m. by: dovid_deguire

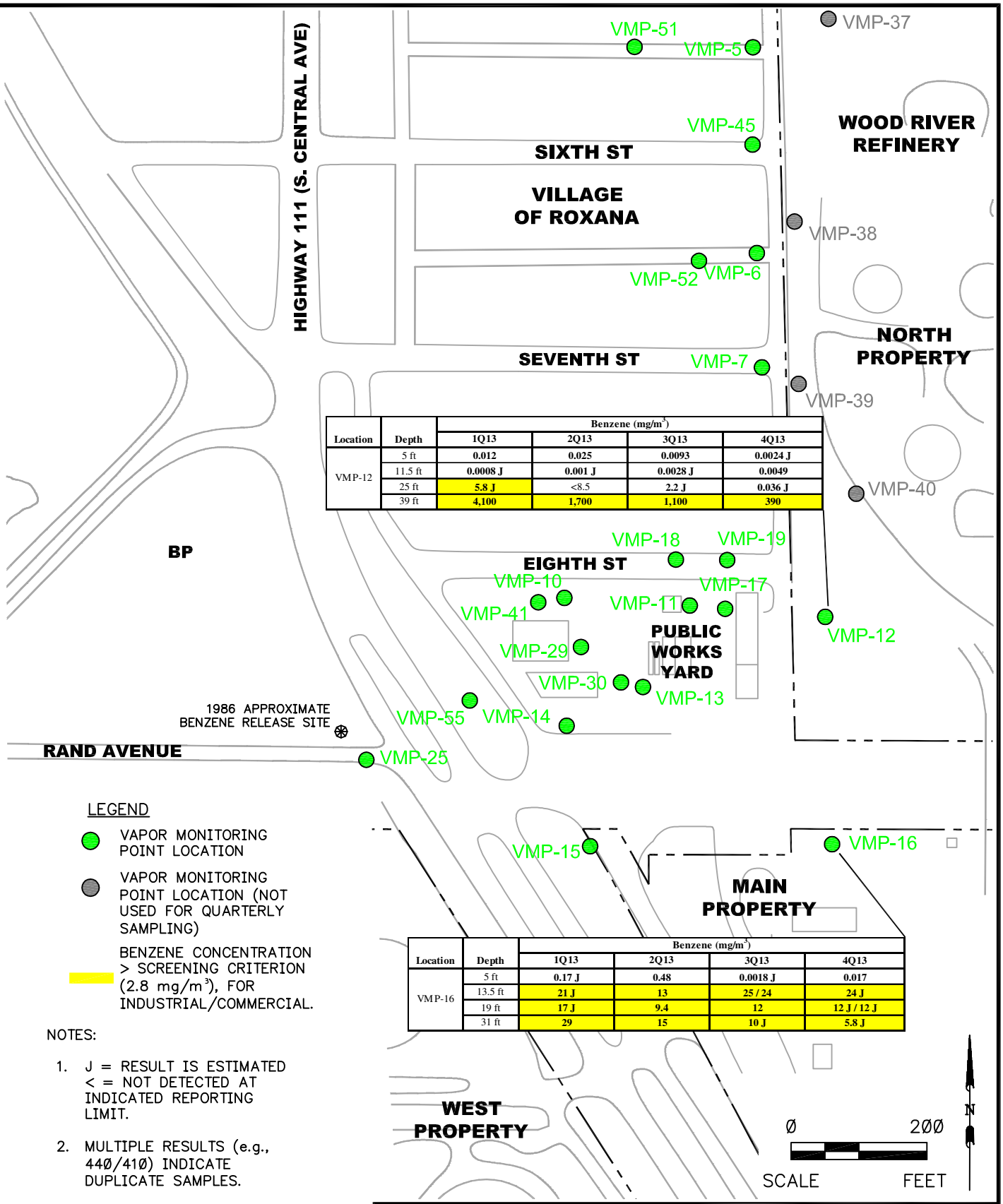

Location	Depth	Benzene (mg/m³)			
		1Q13	2Q13	3Q13	4Q13
VMP-12	5 ft	0.012	0.025	0.0093	0.0024 J
	11.5 ft	0.0008 J	0.001 J	0.0028 J	0.0049
	25 ft	5.8 J	<8.5	2.2 J	0.036 J
	39 ft	4,100	1,700	1,100	390

Location	Depth	Benzene (mg/m³)			
		1Q13	2Q13	3Q13	4Q13
VMP-16	5 ft	0.17 J	0.48	0.0018 J	0.017
	13.5 ft	21 J	13	25 / 24	24 J
	19 ft	17 J	9.4	12	12 J / 12 J
	31 ft	29	15	10 J	5.8 J

LEGEND

- VAPOR MONITORING POINT LOCATION
- VAPOR MONITORING POINT LOCATION (NOT USED FOR QUARTERLY SAMPLING)
- BENZENE CONCENTRATION > SCREENING CRITERION (2.8 mg/m³), FOR INDUSTRIAL/COMMERCIAL.

NOTES:

1. J = RESULT IS ESTIMATED < = NOT DETECTED AT INDICATED REPORTING LIMIT.
2. MULTIPLE RESULTS (e.g., 44Ø/41Ø) INDICATE DUPLICATE SAMPLES.

SHELL OIL PRODUCTS US
SOIL VAPOR MONITORING PROGRAM
ROXANA, ILLINOIS

PROJECT NO. 21562850

URS

DRN. BY: djd January 2014
DSGN. BY: djd
CHKD. BY: mcc

4Q13 Summary of Benzene Soil Vapor Analytical Results – WRR

FIG. NO. 7

File: P:\ENVIRONMENTAL\SHELL OIL PRODUCT US\SHELL OIL PRODUCTS US 2013\21562850 - ROXANA\21562850-5_SOIL VAPOR AND SVE_AND_ICE OPERATIONS\QUARTERLY MONITORING\4Q13\FIGURES\FIGURE 7 SUMMARY OF BENZENE SOIL VAPOR ANALYTICAL RESULTS (WRR).DWG Last edited: JAN. 23, 14 @ 1:15 p.m. by: david_deguire

PLAN VIEW (DEPICTING OFFSETS)

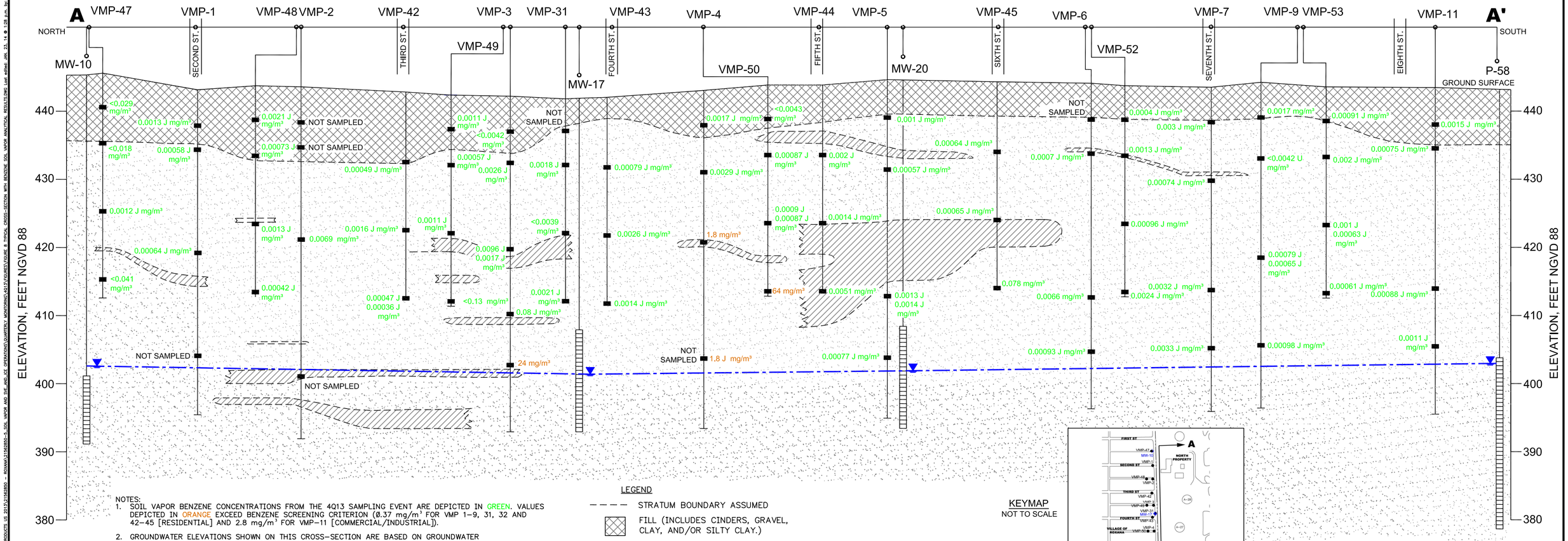

NOTES:
1. SOIL VAPOR BENZENE CONCENTRATIONS FROM THE 4Q13 SAMPLING EVENT ARE DEPICTED IN GREEN. VALUES DEPICTED IN ORANGE EXCEED BENZENE SCREENING CRITERION (0.37 mg/m³ FOR VMP 1–9, 31, 32 AND 42–45 [RESIDENTIAL] AND 2.8 mg/m³ FOR VMP–11 [COMMERCIAL/INDUSTRIAL]).
2. GROUNDWATER ELEVATIONS SHOWN ON THIS CROSS–SECTION ARE BASED ON GROUNDWATER GAUGING DATA COLLECTED ON OCTOBER 1–4, 2013.
3. THIS CROSS–SECTION IS PRIMARILY BASED ON THE INTERPRETATION OF CPT DATA COLLECTED BY URS DURING THE 2006 AND 2009 INVESTIGATION ACTIVITIES. BORING LOGS DEVELOPED DURING OTHER DRILLING TECHNIQUES (E.G. AUGER AND GEOPROBE) WERE USED TO SUPPLEMENT CPT DATA.
4. THE DEPTH AND THE THICKNESS OF INDIVIDUAL STRATA WERE OBSERVED IN CPT LOGS GENERATED AT NEARBY LOCATIONS. THEREFORE, WELL SCREENS MAY APPEAR TO BE PARTIALLY WITHIN CLAY LAYERS OR SHALLOW/DEEPER WITHIN A PERMEABLE STRATUM THAN ACTUAL CONDITIONS DUE TO MAP PROJECTIONS.
5. CROSS–SECTION TRACE LINE SHOWS DISTANCE AND DIRECTION EACH POINT WAS PROJECTED TO CONSTRUCT THIS CROSS–SECTION.
6. VMP–9–5 AND VMP–9–11.5 RESAMPLED DUE TO ANOMALOUS CHLOROFORM RESULTS. VMP–4–5 AND VMP–4–12 RESAMPLED DUE TO ISSUES WITH CANISTER AT THE LABORATORY.

LEGEND
- STRATUM BOUNDARY ASSUMED
- FILL (INCLUDES CINDERS, GRAVEL, CLAY, AND/OR SILTY CLAY.)
- CLAY PROJECTED BETWEEN POINTS (INCLUDES SILTY CLAY AND SANDY CLAY)
- SAND PROJECTED BETWEEN POINTS (INCLUDES SILTY SAND AND CLAYEY SAND)
- VAPOR PORT SCREENS
- GROUNDWATER WELL SCREEN
- GROUNDWATER WATER LEVEL
- POTENTIOMETRIC SURFACE – ESTIMATED

KEYMAP
NOT TO SCALE

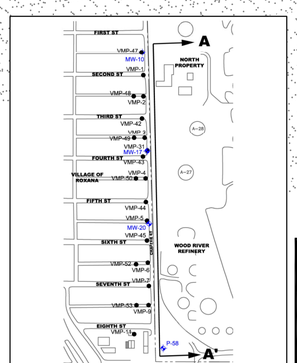

Ø 10Ø
VERTICAL SCALE FEET

Ø 100
APPROXIMATE HORIZONTAL SCALE FEET

SHELL OIL PRODUCTS US SOIL VAPOR MONITORING PROGRAM ROXANA, ILLINOIS		PROJECT NO. 21562850
URS		
DRN. BY: djd January 2014 DSGN. BY: djd CHKD. BY: mcc	4Q13 Cross–Section with Benzene Soil Vapor Analytical Results – Chaffer Street	FIG. NO. 8

File: P:\ENVIRONMENTAL\SHELL OIL PRODUCT US\SHELL OIL PRODUCTS US 2013\21562850 – ROXANA\21562850–5_SOIL VAPOR AND SVE_AND_ICE OPERATIONS\QUARTERLY MONITORING\4Q13\FIGURES\FIGURE 8 TYPICAL CROSS–SECTION WITH BENZENE SOIL VAPOR ANALYTICAL RESULTS.DWG Last edited JAN. 23, 14 @ 1:28 p.m. by: dsd4_dejpra

File: P:\ENVIRONMENTAL\SHELL OIL PRODUCT US\SHELL OIL PRODUCTS US 2013\21562850 – ROXANA\21562850-5 SOIL VAPOR AND SVE AND ICE OPERATIONS\QUARTERLY MONITORING\4Q13\FIGURES\FIGURE 9 SUMMARY OF SOIL VAPOR BENZENE-5FT BGS.DWG Last edited: JAN. 23, 14 @ 12:41 p.m. by: david_deguire

LEGEND

- VAPOR MONITORING POINT
- VAPOR MONITORING POINT LOCATIONS (NOT USED FOR QUARTERLY SAMPLING)
- EXTENT OF EVS MODEL DATA SET
- MODELED SOIL VAPOR CONCENTRATION BENZENE (mg/m³)

NOTE:

1. IMAGES GENERATED UTILIZING CTECH ENVIRONMENTAL VISUALIZATION SYSTEM MODELING SOFTWARE. CONCENTRATIONS BETWEEN KNOWN DATA POINTS (E.G. VMP WELLS) ARE INTERPOLATIONS AND EXTRAPOLATIONS OF THE MEASURED DATA.
2. THE LOWEST CONCENTRATION CONTOUR REPRESENTS THE SCREENING CRITERION FOR RESIDENTIAL PROPERTIES (Ø.37 mg/m³).
3. DATA SHOWN REPRESENT A HORIZONTAL SLICE OF A 3D MODEL.
4. SOME INTERPRETATION WAS COMPLETED UTILIZING PROFESSIONAL JUDGMENT AND CONTOUR LINES WERE MODIFIED BY HAND (e.g., DASH LINES).
5. NON-DETECT VALUES ARE MODELED AT 1/2 THE REPORTING LIMIT.
6. LOCATION OF VMP-56 ON THIS FIGURE IS APPROXIMATE.

FIRST ST
SECOND ST
THIRD ST
FOURTH ST
FIFTH ST
SIXTH ST
SEVENTH ST
EIGHTH ST
HIGHWAY 111 (S. CENTRAL AVE)
CHAFFER ST
RAND AVENUE
VILLAGE OF ROXANA
PUBLIC WORKS YARD
NORTH PROPERTY
WOOD RIVER REFINERY
MAIN PROPERTY
WEST PROPERTY
BP
A-28
A-27
1986 APPROXIMATE BENZENE RELEASE SITE

VMP-61, VMP-57, VMP-58, VMP-47, VMP-59, VMP-60, VMP-1, VMP-33, VMP-2, VMP-20, VMP-48, VMP-46, VMP-42, VMP-34, VMP-3, VMP-21, VMP-49, VMP-35, VMP-31, VMP-32, VMP-56, VMP-43, VMP-27, VMP-26, VMP-22, VMP-50, VMP-4, VMP-28, VMP-36, VMP-44, VMP-37, VMP-23, VMP-51, VMP-5, VMP-45, VMP-38, VMP-6, VMP-52, VMP-7, VMP-39, VMP-24, VMP-9, VMP-8, VMP-54, VMP-53, VMP-40, VMP-19, VMP-18, VMP-10, VMP-41, VMP-17, VMP-12, VMP-29, VMP-11, VMP-30, VMP-13, VMP-55, VMP-14, VMP-25, VMP-15, VMP-16

Ø 200 SCALE FEET

N

SHELL OIL PRODUCTS US SOIL VAPOR MONITORING PROGRAM ROXANA, ILLINOIS		PROJECT NO. 21562850
URS		
DRN. BY: djd January 2014 DSGN. BY: djd/nm CHKD. BY: mcc	4Q13 Benzene Soil Vapor Distribution – 5 ft bgs	FIG. NO. 9

File: P:\ENVIRONMENTAL\SHELL OIL PRODUCT US\SHELL OIL PRODUCTS US 2013\21562850 – ROXANA\21562850-5 SOIL VAPOR AND SVE AND ICE OPERATIONS\QUARTERLY MONITORING\4Q13\FIGURES\FIGURE 10 SUMMARY OF SOIL VAPOR BENZENE 10FT BGS.DWG Last edited: JAN. 23, 14 @ 1:31 p.m. by: david_deguire

LEGEND

- VAPOR MONITORING POINT
- VAPOR MONITORING POINT LOCATIONS (NOT USED FOR QUARTERLY SAMPLING)
- EXTENT OF EVS MODEL DATA SET
- MODELED SOIL VAPOR CONCENTRATION BENZENE (mg/m³)

NOTE:

1. IMAGES GENERATED UTILIZING CTECH ENVIRONMENTAL VISUALIZATION SYSTEM MODELING SOFTWARE. CONCENTRATIONS BETWEEN KNOWN DATA POINTS (E.G. VMP WELLS) ARE INTERPOLATIONS AND EXTRAPOLATIONS OF THE MEASURED DATA.
2. THE LOWEST CONCENTRATION CONTOUR REPRESENTS THE SCREENING CRITERION FOR RESIDENTIAL PROPERTIES (Ø.37 mg/m³).
3. DATA SHOWN REPRESENT A HORIZONTAL SLICE OF A 3D MODEL.
4. SOME INTERPRETATION WAS COMPLETED UTILIZING PROFESSIONAL JUDGMENT AND CONTOUR LINES WERE MODIFIED BY HAND (e.g., DASH LINES).
5. NON-DETECT VALUES ARE MODELED AT 1/2 THE REPORTING LIMIT.
6. LOCATION OF VMP-56 ON THIS FIGURE IS APPROXIMATE.

FIRST ST
SECOND ST
THIRD ST
FOURTH ST
FIFTH ST
SIXTH ST
SEVENTH ST
EIGHTH ST
HIGHWAY 111 (S. CENTRAL AVE)
CHAFFER ST
RAND AVENUE
VILLAGE OF ROXANA
PUBLIC WORKS YARD
1986 APPROXIMATE BENZENE RELEASE SITE
NORTH PROPERTY
WOOD RIVER REFINERY
MAIN PROPERTY
WEST PROPERTY
BP
A-28
A-27

VMP-61, VMP-57, VMP-58, VMP-47, VMP-59, VMP-60, VMP-1, VMP-33, VMP-2, VMP-20, VMP-48, VMP-46, VMP-42, VMP-34, VMP-21, VMP-49, VMP-3, VMP-35, VMP-31, VMP-56, VMP-32, VMP-43, VMP-27, VMP-26, VMP-22, VMP-50, VMP-4, VMP-28, VMP-36, VMP-44, VMP-37, VMP-23, VMP-51, VMP-5, VMP-45, VMP-38, VMP-6, VMP-52, VMP-7, VMP-39, VMP-24, VMP-8, VMP-9, VMP-54, VMP-53, VMP-40, VMP-18, VMP-19, VMP-41, VMP-10, VMP-11, VMP-17, VMP-12, VMP-29, VMP-30, VMP-55, VMP-13, VMP-14, VMP-25, VMP-15, VMP-16

0.37
1.0

Ø 200Ø
SCALE FEET

SHELL OIL PRODUCTS US SOIL VAPOR MONITORING PROGRAM ROXANA, ILLINOIS	PROJECT NO. 21562850
URS	
DRN. BY:djd January 2014 DSGN. BY:nm CHKD. BY:mcc	4Q13 Benzene Soil Vapor Distribution – 10 ft bgs FIG. NO. 10

File: P:\ENVIRONMENTAL\SHELL OIL PRODUCT US\SHELL OIL PRODUCTS US 2013\21562850 – ROXANA\21562850-5 SOIL VAPOR AND SVE AND ICE OPERATIONS\QUARTERLY MONITORING\4Q13\FIGURES\FIGURE 11 SUMMARY OF SOIL VAPOR BENZENE 25FT BGS.DWG Last edited: JAN. 24, 14 @ 10:56 a.m. by: david_deguire

LEGEND

- VAPOR MONITORING POINT
- VAPOR MONITORING POINT LOCATIONS (NOT USED FOR QUARTERLY SAMPLING)
- EXTENT OF EVS MODEL DATA SET
- MODELED SOIL VAPOR CONCENTRATION BENZENE (mg/m^3)

NOTE:

1. IMAGES GENERATED UTILIZING CTECH ENVIRONMENTAL VISUALIZATION SYSTEM MODELING SOFTWARE. CONCENTRATIONS BETWEEN KNOWN DATA POINTS (E.G. VMP WELLS) ARE INTERPOLATIONS AND EXTRAPOLATIONS OF THE MEASURED DATA.
2. THE LOWEST CONCENTRATION CONTOUR REPRESENTS THE SCREENING CRITERION FOR RESIDENTIAL PROPERTIES (Ø.37 mg/m^3).
3. DATA SHOWN REPRESENT A HORIZONTAL SLICE OF A 3D MODEL.
4. SOME INTERPRETATION WAS COMPLETED UTILIZING PROFESSIONAL JUDGMENT AND CONTOUR LINES WERE MODIFIED BY HAND (e.g., DASH LINES).
5. NON-DETECT VALUES ARE MODELED AT 1/2 THE REPORTING LIMIT.
6. LOCATION OF VMP-56 ON THIS FIGURE IS APPROXIMATE.

FIRST ST
SECOND ST
THIRD ST
FOURTH ST
FIFTH ST
SIXTH ST
SEVENTH ST
EIGHTH ST
HIGHWAY 111 (S. CENTRAL AVE)
CHAFFER ST
RAND AVENUE
VILLAGE OF ROXANA
PUBLIC WORKS YARD
BP
NORTH PROPERTY
WOOD RIVER REFINERY
WEST PROPERTY
MAIN PROPERTY
1986 APPROXIMATE BENZENE RELEASE SITE
A-28
A-27

VMP-61, VMP-57, VMP-58, VMP-47, VMP-59, VMP-60, VMP-1, VMP-33, VMP-2, VMP-20, VMP-48, VMP-46, VMP-42, VMP-34, VMP-3, VMP-21, VMP-49, VMP-35, VMP-31, VMP-32, VMP-56, VMP-43, VMP-27, VMP-26, 0.37, VMP-22, VMP-50, VMP-28, 1.0, VMP-4, VMP-36, VMP-44, VMP-37, VMP-23, VMP-51, VMP-5, VMP-45, VMP-38, VMP-6, VMP-52, VMP-7, VMP-39, VMP-24, VMP-54, VMP-8, VMP-9, VMP-53, VMP-40, VMP-18, VMP-19, VMP-41, VMP-10, VMP-11, VMP-17, VMP-12, VMP-29, VMP-30, VMP-13, VMP-55, 10.0, VMP-14, VMP-25, 1.0, 0.37, 10.0, 0.37, 1.0, VMP-15, VMP-16

Ø 200
SCALE FEET

SHELL OIL PRODUCTS US SOIL VAPOR MONITORING PROGRAM ROXANA, ILLINOIS		PROJECT NO. 21562850
URS		
DRN. BY: djd January 2014 DSGN. BY: djd/nm CHKD. BY: mcc	4Q13 Benzene Soil Vapor Distribution – 25 ft bgs	FIG. NO. 11

File: P:\ENVIRONMENTAL\SHELL OIL PRODUCT US\SHELL OIL PRODUCTS US 2013\21562850 – ROXANA\21562850-5_SOIL VAPOR AND SVE_AND_ICE OPERATIONS\QUARTERLY MONITORING\4Q13\FIGURES\FIGURE 12 DISSOLVED PHASE BENZENE CONCENTRATIONS IN GROUNDWATER.DWG Last edited: JAN. 20, 14 @ 2:34 p.m. by: david_deguire

LEGEND

- GROUNDWATER MONITORING WELL SAMPLING LOCATION
- GROUNDWATER MONITORING WELL LOCATION NOT SAMPLED
- GROUNDWATER MONITORING WELL LNAPL THICKNESS
- GROUNDWATER PIEZOMETER SAMPLING LOCATION
- GROUNDWATER PIEZOMETER LOCATION NOT SAMPLED
- GROUNDWATER PIEZOMETER LNAPL THICKNESS
- LNAPL THICKNESS CONTOUR (FEET)
- EXTENT OF EVS MODEL DATA SET
- 50.0 GROUNDWATER CONCENTRATION BENZENE (mg/L)

NOTES:

1. IMAGES GENERATED UTILIZING CTECH ENVIRONMENTAL VISUALIZATION SYSTEM MODELING SOFTWARE. CONCENTRATIONS BETWEEN KNOWN DATA POINTS (E.G. GROUNDWATER MONITORING WELLS) ARE INTERPOLATIONS AND EXTRAPOLATIONS OF THE MEASURED DATA. SOME INTERPRETATION WAS COMPLETED UTILIZING PROFESSIONAL JUDGEMENT AND CONTOUR LINES WERE MODIFIED BY HAND.
2. ALL RESULTS SHOWN IN mg/L.
3. ANALYTICAL REPORTING LIMITS ARE SHOWN FOR SAMPLES WITH NON-DETECT RESULTS (e.g., <0.0005 mg/L).
4. J = THE TARGET ANALYTE WAS DETECTED BELOW THE REPORTING LIMIT AND THE RESULT IS ESTIMATED.
   U = RESULTS IS NON-DETECT.
5. NON-DETECT VALUES ARE MODELED AT HALF THE REPORTING LIMIT.
6. MULTIPLE RESULTS (e.g. 360/351) INDICATE DUPLICATE SAMPLES.

LNAPL THICKNESS WAS MEASURED DURING THE COMPREHENSIVE GROUNDWATER MONITORING GAUGING EVENT ON OCTOBER 1-4, 2013. REFER TO TABLE 1 FOR GROUNDWATER GAUGING INFORMATION.

SECOND ST
THIRD ST
FOURTH ST
FIFTH ST
SIXTH ST
SEVENTH ST
EIGHTH ST
HIGHWAY 111 (S. CENTRAL AVE)
CHAFFER ST
RAND AVENUE
VILLAGE OF ROXANA
BP
NORTH PROPERTY
WOOD RIVER REFINERY
MAIN PROPERTY
WEST PROPERTY
PUBLIC WORKS YARD
1986 APPROXIMATE BENZENE RELEASE SITE

MW-9 <0.0005
MW-10 <0.0005
MW-11 <0.0005
MW-24 <0.0005
MW-16 <0.0005
MW-12 <0.0005
MW-1 <0.0005
MW-13 <0.0005
MW-6A <0.0005/<0.0005
MW-6B <0.0005
MW-6C <0.0005
MW-6D <0.0005
MW-14 <0.0005
P-54 <0.0005
P-114 0.00074
ROST-3-MW 0.0033
ROST-4-PZ(C) 0.00066
MW-2 0.0139
MW-3 0.00057
MW-4 1.7
MW-5 0.0016
MW-7 553
MW-8 360/351
MW-22 1.33/1.39
P-59 14.7
P-55 0.757
P-60-11 0.10
P-60-S 0.93
P-60 0.08
P-68 0.10*
T-24 0.02
P-56 0.14
P-57 288
P-93A 197
P-93B 187/180
P-93C 1.4
P-93D 0.0014
P-58 647
P-74 1.55
P-61 0.06*
P-66 0.03
T-12 2.02
0.01
0.10
0.5
0.05
0.005
5.0
50.0
500.0

A-28
A-27
P-69
P-70
P-73
P-75
P-116
P-115

0 200 FEET SCALE

SHELL OIL PRODUCTS US SOIL VAPOR MONITORING PROGRAM ROXANA, ILLINOIS		PROJECT NO. 21562850
URS		
DRN. BY: djd January 2014 DSGN. BY:nm/lr CHKD. BY:bbb	4Q13 Dissolved Phase Benzene Concentrations in Groundwater	FIG. NO. 12

File: P:\ENVIRONMENTAL\SHELL OIL PRODUCT US\SHELL OIL PRODUCTS US 2013\21562850 – ROXANA\21562850-5_SOIL VAPOR AND SVE_AND_ICE OPERATIONS\QUARTERLY MONITORING\4Q13\FIGURES\FIGURE 13 THICKNESS OF LNAPL (4Q13).DWG Last edited: JAN. 20, 14 @ 2:35 p.m. by: david_deguire

LEGEND

- GROUNDWATER MONITORING WELL LOCATION, LNAPL THICKNESS IN FEET
- GROUNDWATER MONITORING WELL LOCATION (NO LNAPL OBSERVED UNLESS OTHERWISE NOTED)
- GROUNDWATER PIEZOMETER LOCATION, LNAPL THICKNESS IN FEET
- GROUNDWATER PIEZOMETER SAMPLING LOCATION (NO LNAPL OBSERVED UNLESS OTHERWISE NOTED)
- OIL RECOVERY WELL
- LNAPL THICKNESS CONTOUR (FEET)
- * INDICATES THAT THE LNAPL AND/OR WATER LEVEL IS ABOVE THE TOP OF WELL SCREEN

NOTE:
1. THIS MAP DEPICTS THE EXTENT AND THICKNESS OF LNAPL BENEATH THE WEST FENCE LINE AREA. REFER TO TABLE 1 FOR GROUNDWATER GAUGING INFORMATION.
2. LNAPL THICKNESS WAS MEASURED DURING THE COMPREHENSIVE GROUNDWATER MONITORING GAUGING EVENT ON OCTOBER 1–4, 2013.

TYDEMAN AVE
FIRST ST
SECOND ST
THIRD ST
FOURTH ST
FIFTH ST
SIXTH ST
SEVENTH ST
EIGHTH ST
RAND AVENUE
HIGHWAY 111 (S. CENTRAL AVE)
CHAFFER ST
VILLAGE OF ROXANA
BP
NORTH PROPERTY
WOOD RIVER REFINERY
MAIN PROPERTY
WEST PROPERTY
PUBLIC WORKS YARD
1986 APPROXIMATE BENZENE RELEASE SITE

P-84A P-84B P-84C P-84D
T-13 T-1 T-2
MW-9 MW-10 MW-11 MW-24 MW-22 MW-18 MW-19 MW-16 MW-12 MW-20 MW-2 MW-1 MW-21 MW-3 MW-4 MW-5 MW-8 MW-7 MW-13 MW-6 MW-14
ROST-4-PZ(A) ROST-4-PZ(B) ROST-4-PZ(C) ROST-4-PZ(D) ROST-4-PZ(E) ROST-4-PZ(F) ROST-4-PZ(G) ROST-3-MW ROST-4-PZ
P-54 P-55 P-56 P-57 P-58 P-59 P-60-11 P-60-12 P-60-12S P-60-13 P-60-13S P-60-S P-60 P-61 P-62 P-66 P-67 P-68 P-69 P-70 P-71 P-72 P-73 P-74 P-75 P-93A P-93B P-93C P-93D
T-12 T-24 T-6 T-7 S-1
A-27 A-28 A-33
R-77 R-78 R-79 R-80 R-81
0.10 0.01 0.10 0.01 0.93 0.08 0.10* 0.02 1.65* 1.00 0.06* 0.01 0.01 0.02*
P-114 P-115 P-116 P-117 P-119

0 300 SCALE FEET

N

SHELL OIL PRODUCTS US SOIL VAPOR MONITORING PROGRAM ROXANA, ILLINOIS		PROJECT NO. 21562850
URS		
DRN. BY: djd January 2014 DSGN. BY: lr CHKD. BY: bbb	4Q13 Thickness of LNAPL – West Fenceline	FIG. NO. 13

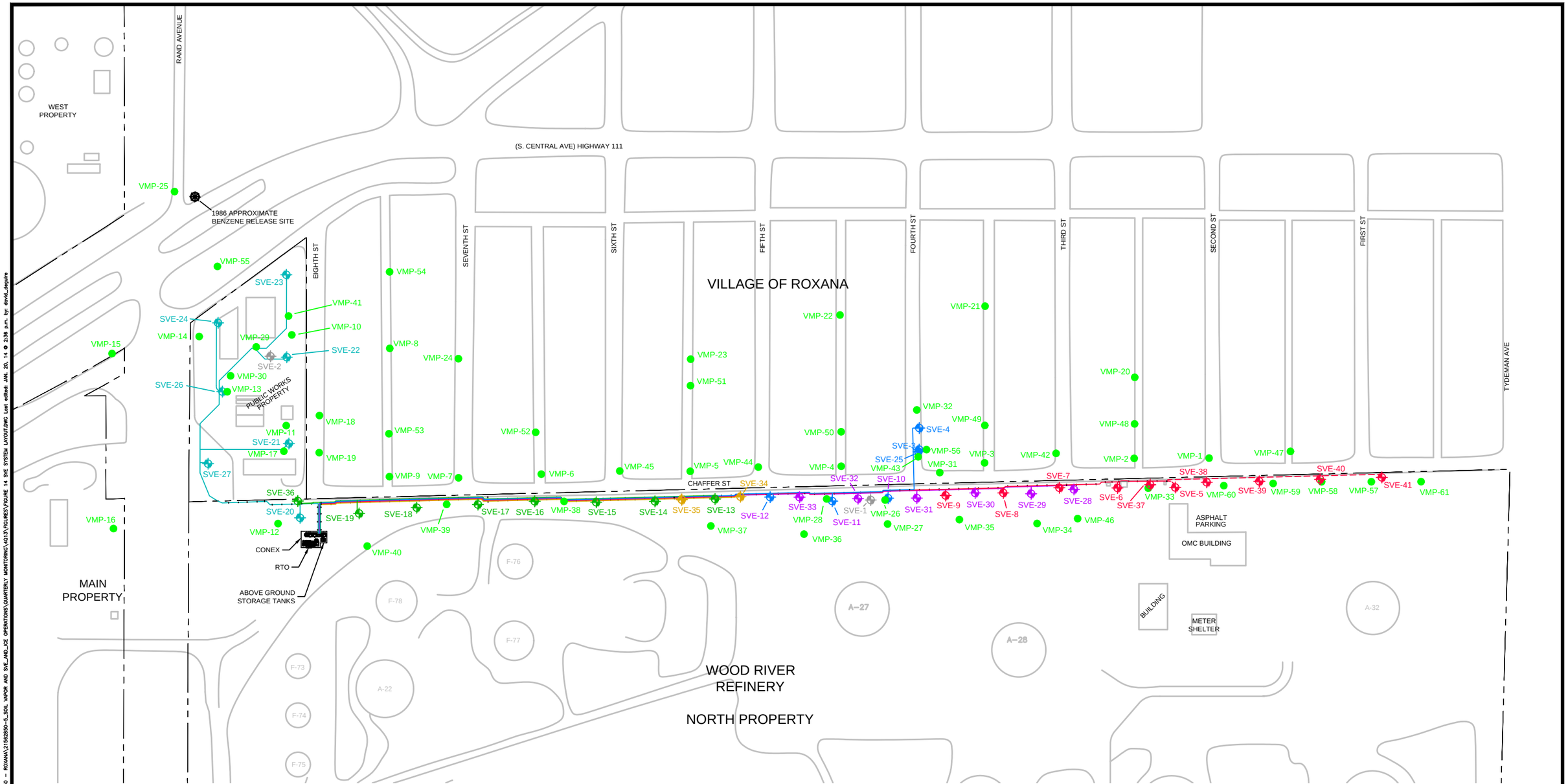

LEG NO.	SVE WELLS	COLOR	WELL SYMBOL
1	SVE-5 THROUGH SVE-9 & SVE-37 THROUGH SVE-41	RED	
2	SVE-3, SVE-4, SVE-25 & SVE-10 THROUGH SVE-12	BLUE	
3	SVE-13 THROUGH SVE-19 & SVE-36	GREEN	
4	SVE-20 THROUGH SVE-27	TEAL	
5	SVE-28 THROUGH SVE-33	PURPLE	
6	SVE-34 THROUGH SVE-35	BROWN	

LEGEND:

- SVE EXTRACTION WELL (SEE TABLE FOR COLOR LEGEND)
- VAPOR MONITORING POINT (VMP)
- PROPERTY BOUNDARY
- UNDERGROUND PIPING

N

0 200

SCALE FEET

SHELL OIL PRODUCTS US
SOIL VAPOR MONITORING PROGRAM
ROXANA, ILLINOIS

PROJECT NO. 21562850

URS

DRN. BY: djd January 2014
DSGN. BY: lv
CHKD. BY: mcc

4Q13 SVE System Layout

FIG. NO. 14

File: P:\ENVIRONMENTAL\SHELL OIL PRODUCT US\SHELL OIL PRODUCTS US 2013\21562850 - ROXANA\21562850-5_SOIL VAPOR AND SVE_AND_ICE OPERATIONS\QUARTERLY MONITORING\4Q13\FIGURES\FIGURE 14 SVE SYSTEM LAYOUT.DWG Last edited: JAN. 20, 14 @ 2:36 p.m. by: david_deguire

APPENDIX A
SVE SYSTEM LEG FLOW RATES

Date	Red Leg Flow[1] (SCFM)	Blue Leg Flow[1] (SCFM)	Green Leg Flow[1] (SCFM)	Teal Leg Flow[1] (SCFM)	Purple Leg Flow[1] (SCFM)	Brown Leg Flow[1] (SCFM)
04/12/12	22	25	68	28	32	30
04/19/12	17	19	45	23	25	23
04/26/12	20	21	36	24	26	24
05/03/12	15	20	59	24	27	27
05/10/12	21	23	67	24	29	29
05/17/12	21	26	70	29	34	32
05/24/12	19	24	63	25	33	31
06/07/12	21	22	62	29	32	31
06/14/12	22	15	65	32	33	32
06/21/12	21	17	71	29	38	33
06/28/12	17	19	68	85	34	29
07/05/12	18	25	67	28	32	29
07/12/12	25	32	77	31	35	35
07/19/12	21	30	74	30	35	32
07/26/12	19	29	76	27	36	33
08/02/12	23	31	81	31	38	35
08/09/12	24	31	79	29	38	35
08/23/12	26	34	85	37	40	40
08/30/12	27	37	90	39	44	43
09/06/12	25	36	87	38	43	44
09/13/12	29	38	91	44	46	48
09/20/12	36	52	86	58	59	63
09/27/12	38	53	121	62	63	64
10/11/12	45	37	129	22	76	77
10/18/12	41	31	111	19	68	69
10/26/12	30	22	103	10	48	53
11/01/12	37	53	122	85	63	64
11/16/12	35	48	115	160	63	61
11/29/12	34	49	116	78	36	59
12/04/12	20	25	55	37	28	28
01/10/13	24	31	67	55	40	35
01/17/13	21	17	63	25	32	31
01/24/13	18	11	68	65	44	31
02/07/13	21	25	51	70	35	36
02/14/13	19	23	45	68	32	33
02/20/13	18	23	45	69	32	31
02/25/13	21	26	52	63	37	35
02/28/13	18	21	47	67	30	29
03/01/13	18	22	48	70	33	34
03/07/13	26	32	69	86	41	40
03/14/13	40	47	117	106	63	63

APPENDIX A
SVE SYSTEM LEG FLOW RATES

Date	Red Leg Flow[1] (SCFM)	Blue Leg Flow[1] (SCFM)	Green Leg Flow[1] (SCFM)	Teal Leg Flow[1] (SCFM)	Purple Leg Flow[1] (SCFM)	Brown Leg Flow[1] (SCFM)
03/21/13	38	47	36	92	77	64
03/28/13	24	27	73	84	43	45
04/01/13	27	33	95	94	52	62
04/12/13	34	41	102	100	61	58
04/18/13	30	36	94	100	76	54
04/25/13	32	38	95	99	77	53
05/02/13	32	36	94	111	53	55
05/09/13	31	35	28	105	80	56
05/10/13	31	37	88	109	62	53
05/16/13	34	39	116	122	88	58
05/22/13	35	43	115	107	64	55
05/23/13	35	43	114	117	57	60
05/30/13	33	43	114	117	58	60
06/03/13	35	41	111	110	57	59
06/06/13	35	39	109	119	61	58
06/13/13	36	43	113	134	54	56
06/27/13	23	26	79	92	38	37
07/05/13	24	27	77	94	39	37
07/11/13	31	35	104	120	52	51
07/18/13	27	32	97	203	45	44
07/25/13	27	32	93	204	42	42
08/01/13	27	34	91	204	44	45
08/08/13	51	62	154	182	78	77
08/15/13	51	62	146	178	79	80
08/22/13	49	59	151	177	74	75
08/28/13	47	59	157	181	75	72
09/03/13	33	22	105	206	48	48
09/06/13	67	51	200	236	95	100
09/12/13	46	51	141	249	72	71
09/18/13	79	89	203	253	111	86
09/27/13	78	91	186	259	112	100
10/01/13	0	115	168	257	109	89
10/03/13	0	88	195	249	112	98
10/10/13	0	99	207	285	122	90
10/17/13	89	91	199	269	107	103
10/23/13	94	94	177	272	106	67
11/01/13	107	90	155	278	98	79
11/08/13	123	95	176	283	104	82
11/14/13	122	87	184	286	121	102
11/21/13	151	115	226	355	148	126
11/26/13	86	40	118	242	81	110

APPENDIX A
SVE SYSTEM LEG FLOW RATES

Date	Red Leg Flow[1] (SCFM)	Blue Leg Flow[1] (SCFM)	Green Leg Flow[1] (SCFM)	Teal Leg Flow[1] (SCFM)	Purple Leg Flow[1] (SCFM)	Brown Leg Flow[1] (SCFM)
12/03/13	72	52	104	315	70	64
12/06/13	59	41	73	402	52	52
12/12/13	51	45	88	406	59	56
12/20/13	113	48	151	268	115	81
12/26/13	137	120	173	300	42	102

[1]USEPA Method 2 "Determination of Stack Gas Velocity and Volumetric Flow Rate (Type S Pitot Tube)" specifies that a default pitot tube coefficient of 0.99 shall be used to calculate flow if the coefficient is unknown and the tube is designed according to the criteria of Sections 6.7.1 to 6.7.5 of this method. During the 2nd Quarter 2013, a review of the calculation was performed and it was noted that a 0.67 coefficient should be used for the specific pitot tubes used to collect data at the site. URS has corrected the previously calculated mass removal to reflect the 0.67 pitot tube coefficient.

APPENDIX B
TOTAL HEADER HYDROCARBON CONCENTRATIONS

Date	West Fenceline Concentration (ppmv)	Public Works Concentration (ppmv)
04/12/12	134,000	517,000
04/19/12	59,300	611,000
04/26/12	113,000	476,000
05/03/12	87,400	340,000
05/10/12	165,000	410,000
05/17/12	132,000	350,000
05/24/12	115,000	352,000
06/07/12	101,000	203,000
06/14/12	101,000	176,000
06/21/12	117,000	239,000
06/28/12	106,000	292,000
07/05/12	98,100	212,000
07/12/12	85,150	127,000
07/19/12	105,000	225,000
07/26/12	103,000	195,000
08/02/12	103,000	202,000
08/09/12	95,600	154,000
08/23/12	53,800	120,000
08/30/12	76,200	140,000
09/06/12	102,000	181,000
09/13/12	67,200	143,000
09/20/12	68,100	205,000
09/27/12	62,600	156,000
10/11/12	79,900	205,000
10/18/12	47,600	185,000
10/26/12	21,400	176,000
11/01/12	20,200	215,000
11/16/12	25,900	103,000
11/29/12	17,600	191,000
12/06/12	64,300	170,000
01/10/13	69,600	58,500
01/17/13	64,500	40,000
01/24/13	63,000	5,700
02/07/13	53,400	56,200
02/14/13	55,900	41,000
02/20/13	54,900	49,800
02/25/13	60,000	51,600
02/28/13	54,500	40,700
03/01/13	51,600	55,800

APPENDIX B
TOTAL HEADER HYDROCARBON CONCENTRATIONS

Date	West Fenceline Concentration (ppmv)	Public Works Concentration (ppmv)
03/07/13	62,800	58,600
03/14/13	59,170	61,600
03/21/13	50,900	58,400
03/28/13	43,600	14,900
04/01/13	40,800	48,300
04/12/13	43,700	46,100
04/18/13	50,700	59,700
04/25/13	44,900	47,500
05/02/13	47,600	52,800
05/09/13	56,600	60,300
05/10/13	50,300	55,500
05/16/13	46,100	47,300
05/22/13	43,300	49,300
05/23/13	38,200	36,800
05/30/13	41,800	37,900
06/03/13	38,800	48,200
06/06/13	42,400	41,100
06/13/13	45,500	38,800
06/27/13	39,200	40,200
07/05/13	35,100	40,300
07/11/13	39,300	39,800
07/18/13	40,200	37,200
07/25/13	36,700	24,900
08/01/13	33,500	29,900
08/08/13	56,900	43,200
08/15/13	57,200	38,900
08/22/13	45,400	38,500
08/28/13	38,400	38,400
09/03/13	35,500	28,400
09/06/13	36,400	38,700
09/12/13	37,200	40,500
09/18/13	46,000	50,300
09/27/13	38,600	40,500

APPENDIX C

SVE SYSTEM FLOW RATES

Date	West Fenceline Header[1] (SCFM)	Public Works Header[1] (SCFM)
04/12/12	177	28
04/19/12	128	23
04/26/12	518	228
05/03/12	523	227
05/10/12	170	242
05/17/12	183	29
05/24/12	238	90
06/07/12	386	29
06/14/12	226	32
06/21/12	240	29
06/28/12	225	85
07/05/12	230	28
07/12/12	244	31
07/19/12	235	30
07/26/12	236	27
08/02/12	208	31
08/09/12	206	29
08/23/12	225	37
08/30/12	243	39
09/06/12	235	38
09/13/12	251	44
09/20/12	297	58
09/27/12	339	62
10/11/12	648	22
10/18/12	605	19
10/26/12	316	10
11/01/12	398	85
11/16/12	323	160
11/29/12	295	78
12/04/12	155	37
01/10/13	198	55
01/17/13	165	25
01/24/13	172	65
02/07/13	167	70
02/14/13	152	68
02/20/13	148	69
02/25/13	172	63
02/28/13	146	67
03/01/13	156	70
03/07/13	207	86
03/14/13	332	106

APPENDIX C

SVE SYSTEM FLOW RATES

Date	West Fenceline Header[1] (SCFM)	Public Works Header[1] (SCFM)
03/21/13	261	92
03/28/13	212	84
04/01/13	269	94
04/12/13	296	100
04/18/13	290	100
04/25/13	294	99
05/02/13	269	111
05/09/13	230	105
05/10/13	271	109
05/16/13	334	122
05/22/13	313	107
05/23/13	308	117
05/30/13	307	117
06/03/13	304	110
06/06/13	302	119
06/13/13	303	134
06/27/13	203	92
07/05/13	204	94
07/11/13	273	120
07/18/13	245	203
07/25/13	237	204
08/01/13	241	204
08/08/13	422	182
08/15/13	417	178
08/22/13	408	177
08/28/13	411	181
09/03/13	255	206
09/06/13	514	236
09/12/13	381	249
09/18/13	567	253
09/27/13	567	259
10/01/13	574	257
10/03/13	587	249
10/10/13	519	285
10/17/13	590	269
10/23/13	539	272
11/01/13	528	278
11/08/13	580	283
11/14/13	616	286
11/21/13	767	355
11/26/13	1213	257
12/03/13	764	315

APPENDIX C

SVE SYSTEM FLOW RATES

Date	West Fenceline Header[1] (SCFM)	Public Works Header[1] (SCFM)
12/06/13	619	402
12/12/13	632	406
12/20/13	947	268
12/26/13	574	300

[1]USEPA Method 2 "Determination of Stack Gas Velocity and Volumetric Flow Rate (Type S Pitot Tube)" specifies that a default pitot tube coefficient of 0.99 shall be used to calculate flow if the coefficient is unknown and the tube is designed according to the criteria of Sections 6.7.1 to 6.7.5 of this method. During the 2nd Quarter 2013, a review of the calculation was performed and it was noted that a 0.67 coefficient should be used for the specific pitot tubes used to collect data at the site. URS has corrected the previously calculated mass removal to reflect the 0.67 pitot tube coefficient.

APPENDIX D

Summary of Soil Analytical Detections And Screening Results: VMPs 57-61

APPENDIX D
SUMMARY OF SOIL ANALYTICAL DETECTIONS AND SCREENING RESULTS: VMPs 57-61

				VOCs															
Location	Sample ID	Depth	Sample Date	Benzene			sec-Butylbenzene			Cymene (p-Isopropyltoluene)			Ethylbenzene			Isopropylbenzene (Cumene)		
				Screening Criteria (mg/kg)		0.03							13			91		
				Result (mg/kg)	Lab Quals	URS Quals	Result (mg/kg)	Lab Quals	URS Quals	Result (mg/kg)	Lab Quals	URS Quals	Result (mg/kg)	Lab Quals	URS Quals	Result (mg/kg)	Lab Quals	URS Quals
VMP-57	VMP57-082013(6-8)	6 - 8 ft	8/20/2013	< 0.00054	U		< 0.0054	U		< 0.0054	U		< 0.0021	U		< 0.0054	U	
VMP-57	VMP57-082013(25.5-28)	25.5 - 28 ft	8/20/2013	0.0025			< 0.0064	U		< 0.0064	U		0.0092			< 0.0064	U	
VMP-57	VMP57-082013(48-50.5)	48 - 50.5 ft	8/20/2013	0.0042			< 0.0058	U		< 0.0058	U		0.0011	J		< 0.0058	U	
VMP-58	VMP58-082113(4-6)	4 - 6 ft	8/21/2013	< 0.00055	U		< 0.0055	U		< 0.0055	U		< 0.0022	U		< 0.0055	U	
VMP-58	VMP58-082113(25.5-28)	25.5 - 28 ft	8/21/2013	0.0014			< 0.0063	U		< 0.0063	U		0.0058			< 0.0063	U	
VMP-58	VMP58-082113(45.5-48)	45.5 - 48 ft	8/21/2013	0.00066			< 0.0064	U		< 0.0064	U		0.001	J		< 0.0064	U	
VMP-58	VMP58-082113-D(45.5-48)	45.5 - 48 ft	8/21/2013	0.00075			< 0.0063	U		< 0.0063	U		0.0013	J		< 0.0063	U	
VMP-59	VMP59-082713(2-4)	2 - 4 ft	8/27/2013	< 0.00049	U		< 0.0049	U		< 0.0049	U		< 0.002	U		< 0.0049	U	
VMP-59	VMP59-082713(23-25.5)	23 - 25.5 ft	8/27/2013	0.0014			< 0.0063	U		< 0.0063	U		0.0059			< 0.0063	U	
VMP-59	VMP59-082713(45.5-48)	45.5 - 48 ft	8/27/2013	0.00076			0.00054	J		< 0.0057	U		0.0011	J		< 0.0057	U	
VMP-60	VMP60-082213(10-13)	10 - 13 ft	8/22/2013	0.0018			< 0.006	U		< 0.006	U		0.0068			< 0.006	U	
VMP-60	VMP60-082213(30.5-33)	30.5 - 33 ft	8/22/2013	0.0019			0.00027	J		< 0.0053	U		0.0055			< 0.0053	U	
VMP-60	VMP60-082213(38-40.5)	38 - 40.5 ft	8/22/2013	0.00073			< 0.0061	U		< 0.0061	U		0.0017	J		< 0.0061	U	
VMP-60	VMP60-082213-D(38-40.5)	38 - 40.5 ft	8/22/2013	0.00081			< 0.0058	U		< 0.0058	U		0.0018	J		< 0.0058	U	
VMP-61	VMP61-082613(4-6)	4 - 6 ft	8/26/2013	< 0.00048	U		< 0.0048	U		< 0.0048	U		< 0.0019	U		< 0.0048	U	
VMP-61	VMP61-082613(33-35.5)	33 - 35.5 ft	8/26/2013	0.00092			< 0.0053	U		< 0.0053	U		0.0017	J		< 0.0053	U	
VMP-61	VMP61-082613(43-45.5)	43 - 45.5 ft	8/26/2013	0.0014			< 0.0054	U		< 0.0054	U		0.0022			< 0.0054	U	

APPENDIX D
SUMMARY OF SOIL ANALYTICAL DETECTIONS AND SCREENING RESULTS: VMPs 57-61

				VOCs															
Location	Sample ID	Depth	Sample Date	Naphthalene			n-Propylbenzene			Toluene			1,2,4-Trimethylbenzene			1,3,5-Trimethylbenzene		
				12						12						10		
				Result (mg/kg)	Lab Quals	URS Quals	Result (mg/kg)	Lab Quals	URS Quals	Result (mg/kg)	Lab Quals	URS Quals	Result (mg/kg)	Lab Quals	URS Quals	Result (mg/kg)	Lab Quals	URS Quals
VMP-57	VMP57-082013(6-8)	6 - 8 ft	8/20/2013	< 0.0054	U		< 0.0054	U		0.0003	J		< 0.0054	U		< 0.0054	U	
VMP-57	VMP57-082013(25.5-28)	25.5 - 28 ft	8/20/2013	< 0.0064	U		0.00089	J		0.0078			0.00084	J		0.00036	J	
VMP-57	VMP57-082013(48-50.5)	48 - 50.5 ft	8/20/2013	< 0.0058	U		< 0.0058	U		0.0013	J		< 0.0058	U		< 0.0058	U	
VMP-58	VMP58-082113(4-6)	4 - 6 ft	8/21/2013	< 0.0055	U		< 0.0055	U		0.00035	J		< 0.0055	U		< 0.0055	U	
VMP-58	VMP58-082113(25.5-28)	25.5 - 28 ft	8/21/2013	< 0.0063	U		0.00056	J		0.0047	J		0.00067	J		< 0.0063	U	
VMP-58	VMP58-082113(45.5-48)	45.5 - 48 ft	8/21/2013	< 0.0064	U		< 0.0064	U		0.0014	J		< 0.0064	U		< 0.0064	U	
VMP-58	VMP58-082113-D(45.5-48)	45.5 - 48 ft	8/21/2013	< 0.0063	U		< 0.0063	U		0.0015	J		< 0.0063	U		< 0.0063	U	
VMP-59	VMP59-082713(2-4)	2 - 4 ft	8/27/2013	< 0.0049	U		< 0.0049	U		< 0.0049	U		< 0.0049	U		< 0.0049	U	
VMP-59	VMP59-082713(23-25.5)	23 - 25.5 ft	8/27/2013	< 0.0063	U		0.00055	J		0.0049	J		0.00078	J		0.00041	J	
VMP-59	VMP59-082713(45.5-48)	45.5 - 48 ft	8/27/2013	< 0.0057	U		< 0.0057	U		0.0012	J		0.0016	J		0.002	J	
VMP-60	VMP60-082213(10-13)	10 - 13 ft	8/22/2013	< 0.006	U		0.00085	J		0.0057	J		0.00098	J		0.00034	J	
VMP-60	VMP60-082213(30.5-33)	30.5 - 33 ft	8/22/2013	< 0.0053	U		0.00058	J		0.005	J		0.0009	J		0.00059	J	
VMP-60	VMP60-082213(38-40.5)	38 - 40.5 ft	8/22/2013	< 0.0061	U		< 0.0061	U		0.0017	J		0.0004	J		< 0.0061	U	
VMP-60	VMP60-082213-D(38-40.5)	38 - 40.5 ft	8/22/2013	< 0.0058	U		0.00029	J		0.0019	J		0.00045	J		< 0.0058	U	
VMP-61	VMP61-082613(4-6)	4 - 6 ft	8/26/2013	< 0.0048	U		< 0.0048	U		0.0012	J		< 0.0048	U		< 0.0048	U	
VMP-61	VMP61-082613(33-35.5)	33 - 35.5 ft	8/26/2013	< 0.0053	U		< 0.0053	U		0.0021	J		< 0.0053	U		< 0.0053	U	
VMP-61	VMP61-082613(43-45.5)	43 - 45.5 ft	8/26/2013	< 0.0054	U		< 0.0054	U		0.0027	J		0.00031	J		< 0.0054	U	

APPENDIX D
SUMMARY OF SOIL ANALYTICAL DETECTIONS AND SCREENING RESULTS: VMPs 57-61

				VOCs									VOCs - TICs					
Location	Sample ID	Depth	Sample Date	m,p-Xylenes			o-Xylenes			Xylenes (total)			Butane			Hexane		
				150			190			150								
				Result (mg/kg)	Lab Quals	URS Quals	Result (mg/kg)	Lab Quals	URS Quals	Result (mg/kg)	Lab Quals	URS Quals	Result (mg/kg)	Lab Quals	URS Quals	Result (mg/kg)	Lab Quals	URS Quals
VMP-57	VMP57-082013(6-8)	6 - 8 ft	8/20/2013	< 0.0021	U		< 0.0021	U		< 0.0021	U							
VMP-57	VMP57-082013(25.5-28)	25.5 - 28 ft	8/20/2013	0.0018	J		0.00066	J		0.0024	J		0.16	JN		0.015	JN	
VMP-57	VMP57-082013(48-50.5)	48 - 50.5 ft	8/20/2013	< 0.0023	U		< 0.0023	U		0.00032	J		8.5	JN		0.0078	JN	
VMP-58	VMP58-082113(4-6)	4 - 6 ft	8/21/2013	< 0.0022	U		< 0.0022	U		< 0.0022	U							
VMP-58	VMP58-082113(25.5-28)	25.5 - 28 ft	8/21/2013	0.0012	J		0.00059	J		0.0018	J					0.0084	JN	
VMP-58	VMP58-082113(45.5-48)	45.5 - 48 ft	8/21/2013	0.00036	J		< 0.0025	U		0.00036	J							
VMP-58	VMP58-082113-D(45.5-48)	45.5 - 48 ft	8/21/2013	0.00042	J		< 0.0025	U		0.00042	J							
VMP-59	VMP59-082713(2-4)	2 - 4 ft	8/27/2013	< 0.002	U		< 0.002	U		< 0.002	U		0.05	JN				
VMP-59	VMP59-082713(23-25.5)	23 - 25.5 ft	8/27/2013	0.0014	J		0.00054	J		0.0019	J					0.011	JN	
VMP-59	VMP59-082713(45.5-48)	45.5 - 48 ft	8/27/2013	0.0013	J		0.00032	J		0.0016	J							
VMP-60	VMP60-082213(10-13)	10 - 13 ft	8/22/2013	0.0018	J		0.00066	J		0.0025						0.012	JN	
VMP-60	VMP60-082213(30.5-33)	30.5 - 33 ft	8/22/2013	0.0018	J		0.00086	J		0.0027			0.11	JN		0.011	JN	
VMP-60	VMP60-082213(38-40.5)	38 - 40.5 ft	8/22/2013	0.00073	J		0.00038	J		0.0011	J					0.01	JN	
VMP-60	VMP60-082213-D(38-40.5)	38 - 40.5 ft	8/22/2013	0.00079	J		0.00034	J		0.0011	J					0.018	JN	
VMP-61	VMP61-082613(4-6)	4 - 6 ft	8/26/2013	< 0.0019	U		< 0.0019	U		< 0.0019	U							
VMP-61	VMP61-082613(33-35.5)	33 - 35.5 ft	8/26/2013	0.00053	J		< 0.0021	U		0.00053	J							
VMP-61	VMP61-082613(43-45.5)	43 - 45.5 ft	8/26/2013	0.00063	J		< 0.0022	U		0.00063	J							

APPENDIX D
SUMMARY OF SOIL ANALYTICAL DETECTIONS AND SCREENING RESULTS: VMPs 57-61

				VOCs - TICs												VOCs - TICs		
Location	Sample ID	Depth	Sample Date	Isopentane			Butane, 2,2-dimethyl-			Butane, 2,2,3,3-tetramethyl-			2-Butene, 2-methyl-			Cyclohexane, methyl-		
				Result (mg/kg)	Lab Quals	URS Quals	Result (mg/kg)	Lab Quals	URS Quals	Result (mg/kg)	Lab Quals	URS Quals	Result (mg/kg)	Lab Quals	URS Quals	Result (mg/kg)	Lab Quals	URS Quals
VMP-57	VMP57-082013(6-8)	6 - 8 ft	8/20/2013															
VMP-57	VMP57-082013(25.5-28)	25.5 - 28 ft	8/20/2013	0.089	JN													
VMP-57	VMP57-082013(48-50.5)	48 - 50.5 ft	8/20/2013	0.31	JN								0.38	JN				
VMP-58	VMP58-082113(4-6)	4 - 6 ft	8/21/2013	0.0039	JN													
VMP-58	VMP58-082113(25.5-28)	25.5 - 28 ft	8/21/2013	0.021	JN													
VMP-58	VMP58-082113(45.5-48)	45.5 - 48 ft	8/21/2013	0.078	JN		0.009	JN		0.038	JN							
VMP-58	VMP58-082113-D(45.5-48)	45.5 - 48 ft	8/21/2013	0.084	JN		0.0095	JN										
VMP-59	VMP59-082713(2-4)	2 - 4 ft	8/27/2013	0.039	JN					0.017	JN							
VMP-59	VMP59-082713(23-25.5)	23 - 25.5 ft	8/27/2013	0.023	JN													
VMP-59	VMP59-082713(45.5-48)	45.5 - 48 ft	8/27/2013	0.27	JN		0.0084	JN								0.057	JN	
VMP-60	VMP60-082213(10-13)	10 - 13 ft	8/22/2013	0.031	JN													
VMP-60	VMP60-082213(30.5-33)	30.5 - 33 ft	8/22/2013	0.044	JN					0.013	JN							
VMP-60	VMP60-082213(38-40.5)	38 - 40.5 ft	8/22/2013	0.016	JN													
VMP-60	VMP60-082213-D(38-40.5)	38 - 40.5 ft	8/22/2013	0.11	JN													
VMP-61	VMP61-082613(4-6)	4 - 6 ft	8/26/2013															
VMP-61	VMP61-082613(33-35.5)	33 - 35.5 ft	8/26/2013	0.01	JN													
VMP-61	VMP61-082613(43-45.5)	43 - 45.5 ft	8/26/2013	0.016	JN		0.028	JN										

APPENDIX D
SUMMARY OF SOIL ANALYTICAL DETECTIONS AND SCREENING RESULTS: VMPs 57-61

				VOCs - TICs															
Location	Sample ID	Depth	Sample Date	Cyclohexane, 1-ethyl-2-methyl-			Cyclopentane, methyl-			Hexane, 2-methyl-			Hexane, 2,2,3-trimethyl-			Pentane, 2-methyl-		
				Result (mg/kg)	Lab Quals	URS Quals	Result (mg/kg)	Lab Quals	URS Quals	Result (mg/kg)	Lab Quals	URS Quals	Result (mg/kg)	Lab Quals	URS Quals	Result (mg/kg)	Lab Quals	URS Quals
VMP-57	VMP57-082013(6-8)	6 - 8 ft	8/20/2013															
VMP-57	VMP57-082013(25.5-28)	25.5 - 28 ft	8/20/2013	0.0082	JN		0.024	JN										
VMP-57	VMP57-082013(48-50.5)	48 - 50.5 ft	8/20/2013				0.0089	JN										
VMP-58	VMP58-082113(4-6)	4 - 6 ft	8/21/2013															
VMP-58	VMP58-082113(25.5-28)	25.5 - 28 ft	8/21/2013													0.0085	JN	
VMP-58	VMP58-082113(45.5-48)	45.5 - 48 ft	8/21/2013															
VMP-58	VMP58-082113-D(45.5-48)	45.5 - 48 ft	8/21/2013															
VMP-59	VMP59-082713(2-4)	2 - 4 ft	8/27/2013										0.0094	JN		0.021	JN	
VMP-59	VMP59-082713(23-25.5)	23 - 25.5 ft	8/27/2013													0.012	JN	
VMP-59	VMP59-082713(45.5-48)	45.5 - 48 ft	8/27/2013													0.11	JN	
VMP-60	VMP60-082213(10-13)	10 - 13 ft	8/22/2013				0.0066	JN		0.0063	JN					0.013	JN	
VMP-60	VMP60-082213(30.5-33)	30.5 - 33 ft	8/22/2013	0.0055	JN		0.016	JN										
VMP-60	VMP60-082213(38-40.5)	38 - 40.5 ft	8/22/2013													0.0099	JN	
VMP-60	VMP60-082213-D(38-40.5)	38 - 40.5 ft	8/22/2013													0.047	JN	
VMP-61	VMP61-082613(4-6)	4 - 6 ft	8/26/2013															
VMP-61	VMP61-082613(33-35.5)	33 - 35.5 ft	8/26/2013															
VMP-61	VMP61-082613(43-45.5)	43 - 45.5 ft	8/26/2013															

APPENDIX D
SUMMARY OF SOIL ANALYTICAL DETECTIONS AND SCREENING RESULTS: VMPs 57-61

				VOCs - TICs			VOCs - TICs											
Location	Sample ID	Depth	Sample Date	Pentane, 2,2,4-trimethyl-			Pentane, 2,3,3-trimethyl-			Pentane, 2,3,4-trimethyl-			Pentane, 2,4-dimethyl-			Pentane, 3-methyl-		
				Result (mg/kg)	Lab Quals	URS Quals	Result (mg/kg)	Lab Quals	URS Quals	Result (mg/kg)	Lab Quals	URS Quals	Result (mg/kg)	Lab Quals	URS Quals	Result (mg/kg)	Lab Quals	URS Quals
VMP-57	VMP57-082013(6-8)	6 - 8 ft	8/20/2013															
VMP-57	VMP57-082013(25.5-28)	25.5 - 28 ft	8/20/2013													0.023	JN	
VMP-57	VMP57-082013(48-50.5)	48 - 50.5 ft	8/20/2013															
VMP-58	VMP58-082113(4-6)	4 - 6 ft	8/21/2013															
VMP-58	VMP58-082113(25.5-28)	25.5 - 28 ft	8/21/2013															
VMP-58	VMP58-082113(45.5-48)	45.5 - 48 ft	8/21/2013				0.021	JN		0.018	JN		0.026	JN				
VMP-58	VMP58-082113-D(45.5-48)	45.5 - 48 ft	8/21/2013	0.059	JN		0.032	JN					0.046	JN				
VMP-59	VMP59-082713(2-4)	2 - 4 ft	8/27/2013				0.009	JN					0.013	JN				
VMP-59	VMP59-082713(23-25.5)	23 - 25.5 ft	8/27/2013													0.0075	JN	
VMP-59	VMP59-082713(45.5-48)	45.5 - 48 ft	8/27/2013	0.1	JN		0.066	JN		0.057	JN		0.067	JN		0.07	JN	
VMP-60	VMP60-082213(10-13)	10 - 13 ft	8/22/2013													0.0078	JN	
VMP-60	VMP60-082213(30.5-33)	30.5 - 33 ft	8/22/2013				0.014	JN		0.0082	JN							
VMP-60	VMP60-082213(38-40.5)	38 - 40.5 ft	8/22/2013															
VMP-60	VMP60-082213-D(38-40.5)	38 - 40.5 ft	8/22/2013				0.012	JN		0.0076	JN		0.02	JN		0.02	JN	
VMP-61	VMP61-082613(4-6)	4 - 6 ft	8/26/2013															
VMP-61	VMP61-082613(33-35.5)	33 - 35.5 ft	8/26/2013															
VMP-61	VMP61-082613(43-45.5)	43 - 45.5 ft	8/26/2013				0.022	JN					0.068	JN				

APPENDIX D
SUMMARY OF SOIL ANALYTICAL DETECTIONS AND SCREENING RESULTS: VMPs 57-61

				VOCs - TICs			Hydrocarbons		
Location	Sample ID	Depth	Sample Date	Pentane			TPH-GRO (VOA)		
				Result (mg/kg)	Lab Quals	URS Quals	Result (mg/kg)	Lab Quals	URS Quals
VMP-57	VMP57-082013(6-8)	6 - 8 ft	8/20/2013				< 11	U	
VMP-57	VMP57-082013(25.5-28)	25.5 - 28 ft	8/20/2013	0.04	JN		< 14	U	
VMP-57	VMP57-082013(48-50.5)	48 - 50.5 ft	8/20/2013				< 13	U	
VMP-58	VMP58-082113(4-6)	4 - 6 ft	8/21/2013				< 13	U	
VMP-58	VMP58-082113(25.5-28)	25.5 - 28 ft	8/21/2013	0.015	JN		< 13	U	
VMP-58	VMP58-082113(45.5-48)	45.5 - 48 ft	8/21/2013	0.017	JN		11.3	J	
VMP-58	VMP58-082113-D(45.5-48)	45.5 - 48 ft	8/21/2013	0.019	JN		3.61	J	
VMP-59	VMP59-082713(2-4)	2 - 4 ft	8/27/2013	0.015	JN		< 11	U	
VMP-59	VMP59-082713(23-25.5)	23 - 25.5 ft	8/27/2013	0.017	JN		4.98	J	
VMP-59	VMP59-082713(45.5-48)	45.5 - 48 ft	8/27/2013				11.5	J	
VMP-60	VMP60-082213(10-13)	10 - 13 ft	8/22/2013	0.022	JN		< 13	U	
VMP-60	VMP60-082213(30.5-33)	30.5 - 33 ft	8/22/2013	0.031	JN		4.61	J	
VMP-60	VMP60-082213(38-40.5)	38 - 40.5 ft	8/22/2013	0.013	JN		< 13	U	
VMP-60	VMP60-082213-D(38-40.5)	38 - 40.5 ft	8/22/2013	0.06	JN		< 14	U	
VMP-61	VMP61-082613(4-6)	4 - 6 ft	8/26/2013				< 10	U	
VMP-61	VMP61-082613(33-35.5)	33 - 35.5 ft	8/26/2013	0.0082	JN		< 12	U	
VMP-61	VMP61-082613(43-45.5)	43 - 45.5 ft	8/26/2013				< 12	U	

APPENDIX D
SUMMARY OF SOIL ANALYTICAL DETECTIONS AND SCREENING RESULTS: VMPs 57-61

				SVOCs													
Location	Sample ID	Depth	Sample Date	Acenaphthene			Acenaphthylene			Anthracene			Benzo(a)anthracene			Benzo(a)pyrene		
				570						12000			2			8		
				Result (mg/kg)	Lab Quals	URS Quals	Result (mg/kg)	Lab Quals	URS Quals	Result (mg/kg)	Lab Quals	URS Quals	Result (mg/kg)	Lab Quals	URS Quals	Result (mg/kg)	Lab Quals	URS Quals
VMP-57	VMP57-082013(6-8)	6 - 8 ft	8/20/2013	< 0.0057	U		< 0.0057	U		< 0.0025	JB	U	0.056			0.0953		
VMP-57	VMP57-082013(25.5-28)	25.5 - 28 ft	8/20/2013	< 0.0062	U		< 0.0062	U		< 0.0062	U		< 0.0062	U		< 0.0062	U	
VMP-57	VMP57-082013(48-50.5)	48 - 50.5 ft	8/20/2013	< 0.0065	U		< 0.0065	U		< 0.0011	J	U	0.0028	J		< 0.0065	U	
VMP-58	VMP58-082113(4-6)	4 - 6 ft	8/21/2013	0.0022	J		0.0016	J		0.0024	J		0.0021	J		0.0019	J	
VMP-58	VMP58-082113(25.5-28)	25.5 - 28 ft	8/21/2013	< 0.0053	U		< 0.0053	U		< 0.0053	U		< 0.0053	U		< 0.0053	U	
VMP-58	VMP58-082113(45.5-48)	45.5 - 48 ft	8/21/2013	0.0016	J		< 0.0058	U		0.0014	J		< 0.0058	U		< 0.0058	U	
VMP-58	VMP58-082113-D(45.5-48)	45.5 - 48 ft	8/21/2013	< 0.0063	U		< 0.0063	U		< 0.0063	U		< 0.0063	U		< 0.0063	U	
VMP-59	VMP59-082713(2-4)	2 - 4 ft	8/27/2013	0.0049	J		0.0035	J		0.0053	J		0.0067			0.0057	J	
VMP-59	VMP59-082713(23-25.5)	23 - 25.5 ft	8/27/2013	< 0.0055	U		< 0.0055	U		< 0.0055	U		0.00095	J		< 0.0055	U	
VMP-59	VMP59-082713(45.5-48)	45.5 - 48 ft	8/27/2013	< 0.0066	U		< 0.0066	U		< 0.0066	U		< 0.0066	U		0.0016	J	
VMP-60	VMP60-082213(10-13)	10 - 13 ft	8/22/2013	0.0012	J		< 0.0053	U		0.0017	J		0.0044	J		0.0046	J	
VMP-60	VMP60-082213(30.5-33)	30.5 - 33 ft	8/22/2013	< 0.0061	U		< 0.0061	U		< 0.0061	U		< 0.0061	U		< 0.0061	U	
VMP-60	VMP60-082213(38-40.5)	38 - 40.5 ft	8/22/2013	< 0.006	U		< 0.006	U		0.0014	J		0.0012	J		0.001	J	
VMP-60	VMP60-082213-D(38-40.5)	38 - 40.5 ft	8/22/2013	< 0.0066	U		< 0.0066	U		< 0.0066	U		< 0.0066	U		< 0.0066	U	
VMP-61	VMP61-082613(4-6)	4 - 6 ft	8/26/2013	0.0025	J		0.0019	J		0.0028	J		0.0143			0.018		
VMP-61	VMP61-082613(33-35.5)	33 - 35.5 ft	8/26/2013	0.0034	J		0.0024	J		0.0053	J		0.0089			0.0072		
VMP-61	VMP61-082613(43-45.5)	43 - 45.5 ft	8/26/2013	< 0.0061	U		< 0.0061	U		< 0.0061	U		0.0012	J		0.0014	J	

APPENDIX D
SUMMARY OF SOIL ANALYTICAL DETECTIONS AND SCREENING RESULTS: VMPs 57-61

				SVOCs						SVOCs								
Location	Sample ID	Depth	Sample Date	Benzo(b)fluoranthene			Benzo(g,h,i)perylene			Benzo(k)fluoranthene			Chrysene (1,2-Benzphenanthracene)			Dibenzo(a,h)anthracene		
				5						49			160			2		
				Result (mg/kg)	Lab Quals	URS Quals	Result (mg/kg)	Lab Quals	URS Quals	Result (mg/kg)	Lab Quals	URS Quals	Result (mg/kg)	Lab Quals	URS Quals	Result (mg/kg)	Lab Quals	URS Quals
VMP-57	VMP57-082013(6-8)	6 - 8 ft	8/20/2013	0.0984			0.0679			0.0229			0.157			0.0286		
VMP-57	VMP57-082013(25.5-28)	25.5 - 28 ft	8/20/2013	< 0.0062	U		< 0.0062	U		< 0.0062	U		< 0.0062	U		< 0.0062	U	
VMP-57	VMP57-082013(48-50.5)	48 - 50.5 ft	8/20/2013	0.0085			0.005	J		0.0035	J		0.007			< 0.0065	U	
VMP-58	VMP58-082113(4-6)	4 - 6 ft	8/21/2013	0.0018	J		0.0025	J		0.0014	J		0.0018	J		< 0.0061	U	
VMP-58	VMP58-082113(25.5-28)	25.5 - 28 ft	8/21/2013	< 0.0053	U		< 0.0053	U		< 0.0053	U		< 0.0053	U		< 0.0053	U	
VMP-58	VMP58-082113(45.5-48)	45.5 - 48 ft	8/21/2013	< 0.0058	U		< 0.0058	U		< 0.0058	U		< 0.0058	U		< 0.0058	U	
VMP-58	VMP58-082113-D(45.5-48)	45.5 - 48 ft	8/21/2013	< 0.0063	U		< 0.0063	U		< 0.0063	U		< 0.0063	U		< 0.0063	U	
VMP-59	VMP59-082713(2-4)	2 - 4 ft	8/27/2013	0.0066			0.0067			0.006			0.0059			0.006		
VMP-59	VMP59-082713(23-25.5)	23 - 25.5 ft	8/27/2013	< 0.0055	U		< 0.0055	U		< 0.0055	U		0.0011	J		< 0.0055	U	
VMP-59	VMP59-082713(45.5-48)	45.5 - 48 ft	8/27/2013	0.0024	J		< 0.0066	U		0.0022	J		< 0.0066	U		< 0.0066	U	
VMP-60	VMP60-082213(10-13)	10 - 13 ft	8/22/2013	0.0051	J		0.0037	J		0.0039	J		0.0046	J		0.0024	J	
VMP-60	VMP60-082213(30.5-33)	30.5 - 33 ft	8/22/2013	< 0.0061	U		< 0.0061	U		< 0.0061	U		< 0.0061	U		< 0.0061	U	
VMP-60	VMP60-082213(38-40.5)	38 - 40.5 ft	8/22/2013	0.0016	J		< 0.006	U		0.0012	J		0.0014	J		< 0.006	U	
VMP-60	VMP60-082213-D(38-40.5)	38 - 40.5 ft	8/22/2013	< 0.0066	U		< 0.0066	U		< 0.0066	U		< 0.0066	U		< 0.0066	U	
VMP-61	VMP61-082613(4-6)	4 - 6 ft	8/26/2013	0.0186			0.058			0.0021	J		0.0296			0.0108		
VMP-61	VMP61-082613(33-35.5)	33 - 35.5 ft	8/26/2013	0.008			0.0077			0.0076			0.0068			0.0078		
VMP-61	VMP61-082613(43-45.5)	43 - 45.5 ft	8/26/2013	0.0016	J		< 0.0061	U		< 0.0061	U		0.0012	J		< 0.0061	U	

APPENDIX D
SUMMARY OF SOIL ANALYTICAL DETECTIONS AND SCREENING RESULTS: VMPs 57-61

				SVOCs													SVOCs		
Location	Sample ID	Depth	Sample Date	Fluoranthene			Fluorene			Indeno(1,2,3-cd)pyrene			2-Methylnaphthalene				Phenanthrene		
				560			560			14									
				Result (mg/kg)	Lab Quals	URS Quals	Result (mg/kg)	Lab Quals	URS Quals	Result (mg/kg)	Lab Quals	URS Quals	Result (mg/kg)	Lab Quals	URS Quals		Result (mg/kg)	Lab Quals	URS Quals
VMP-57	VMP57-082013(6-8)	6 - 8 ft	8/20/2013	0.0185			< 0.0057	U		0.0232			0.0021	J			< 0.013	B	U
VMP-57	VMP57-082013(25.5-28)	25.5 - 28 ft	8/20/2013	< 0.0062	U		< 0.0062	U		< 0.0062	U		< 0.0062	U			< 0.004	JB	U
VMP-57	VMP57-082013(48-50.5)	48 - 50.5 ft	8/20/2013	0.0029	J		< 0.0065	U		0.0034	J		0.0015	J			< 0.0051	JB	U
VMP-58	VMP58-082113(4-6)	4 - 6 ft	8/21/2013	0.0034	J		0.0021	J		< 0.0061	U		0.0024	J			< 0.0057	JB	U
VMP-58	VMP58-082113(25.5-28)	25.5 - 28 ft	8/21/2013	< 0.0053	U		< 0.0053	U		< 0.0053	U		< 0.0053	U			< 0.0033	JB	U
VMP-58	VMP58-082113(45.5-48)	45.5 - 48 ft	8/21/2013	0.0013	J		0.0015	J		< 0.0058	U		0.002	J			< 0.0037	JB	U
VMP-58	VMP58-082113-D(45.5-48)	45.5 - 48 ft	8/21/2013	< 0.0063	U		< 0.0063	U		< 0.0063	U		< 0.0063	U			< 0.0031	JB	U
VMP-59	VMP59-082713(2-4)	2 - 4 ft	8/27/2013	0.0062			0.0055	J		0.0062			0.0051	J			0.0067		
VMP-59	VMP59-082713(23-25.5)	23 - 25.5 ft	8/27/2013	0.0011	J		< 0.0055	U		< 0.0055	U		< 0.0055	U			0.0012	J	
VMP-59	VMP59-082713(45.5-48)	45.5 - 48 ft	8/27/2013	0.0011	J		< 0.0066	U		0.0018	J		< 0.0066	U			0.0016	J	
VMP-60	VMP60-082213(10-13)	10 - 13 ft	8/22/2013	0.0062	B		0.0014	J		0.0035	J		0.0026	J			< 0.0049	JB	U
VMP-60	VMP60-082213(30.5-33)	30.5 - 33 ft	8/22/2013	< 0.0016	JB	U	< 0.0061	U		< 0.0061	U		0.0014	J			< 0.004	JB	U
VMP-60	VMP60-082213(38-40.5)	38 - 40.5 ft	8/22/2013	< 0.002	JB	U	< 0.006	U		< 0.006	U		0.0083		J		< 0.004	JB	U
VMP-60	VMP60-082213-D(38-40.5)	38 - 40.5 ft	8/22/2013	< 0.0066	U		< 0.0066	U		< 0.0066	U		< 0.0066	U	UJ		< 0.0031	JB	U
VMP-61	VMP61-082613(4-6)	4 - 6 ft	8/26/2013	0.0088			0.0029	J		0.0114			0.0037	J			0.0115	B	
VMP-61	VMP61-082613(33-35.5)	33 - 35.5 ft	8/26/2013	0.0071			0.0044	J		0.0079			0.002	J			0.0062	B	
VMP-61	VMP61-082613(43-45.5)	43 - 45.5 ft	8/26/2013	0.0016	J		< 0.0061	U		< 0.0061	U		< 0.0061	U			< 0.0019	JB	U

APPENDIX D
SUMMARY OF SOIL ANALYTICAL DETECTIONS AND SCREENING RESULTS: VMPs 57-61

				SVOCs		
Location	Sample ID	Depth	Sample Date	Pyrene		
				4200		
				Result (mg/kg)	Lab Quals	URS Quals
VMP-57	VMP57-082013(6-8)	6 - 8 ft	8/20/2013	0.216		
VMP-57	VMP57-082013(25.5-28)	25.5 - 28 ft	8/20/2013	< 0.0062	U	
VMP-57	VMP57-082013(48-50.5)	48 - 50.5 ft	8/20/2013	0.0037	J	
VMP-58	VMP58-082113(4-6)	4 - 6 ft	8/21/2013	0.0037	J	
VMP-58	VMP58-082113(25.5-28)	25.5 - 28 ft	8/21/2013	< 0.0053	U	
VMP-58	VMP58-082113(45.5-48)	45.5 - 48 ft	8/21/2013	< 0.0058	U	
VMP-58	VMP58-082113-D(45.5-48)	45.5 - 48 ft	8/21/2013	< 0.0063	U	
VMP-59	VMP59-082713(2-4)	2 - 4 ft	8/27/2013	0.0061		
VMP-59	VMP59-082713(23-25.5)	23 - 25.5 ft	8/27/2013	< 0.0055	U	
VMP-59	VMP59-082713(45.5-48)	45.5 - 48 ft	8/27/2013	< 0.0066	U	
VMP-60	VMP60-082213(10-13)	10 - 13 ft	8/22/2013	0.006		
VMP-60	VMP60-082213(30.5-33)	30.5 - 33 ft	8/22/2013	< 0.0061	U	
VMP-60	VMP60-082213(38-40.5)	38 - 40.5 ft	8/22/2013	< 0.006	U	
VMP-60	VMP60-082213-D(38-40.5)	38 - 40.5 ft	8/22/2013	< 0.0066	U	
VMP-61	VMP61-082613(4-6)	4 - 6 ft	8/26/2013	0.033		
VMP-61	VMP61-082613(33-35.5)	33 - 35.5 ft	8/26/2013	0.0073		
VMP-61	VMP61-082613(43-45.5)	43 - 45.5 ft	8/26/2013	< 0.0061	U	

Notes:

Lab Qualifiers

J = Estimated value; results between the MDL and RL

U = Compound analyzed for but not detected above the RL

JN = Tentatively identified compound (TIC); estimated concentration

B = Indicates analyte found in associated method blank

URS Qualifiers

J = Estimated detect

UJ = Estimated non-detect

U= Non-detect (e.g. method blank contamination)